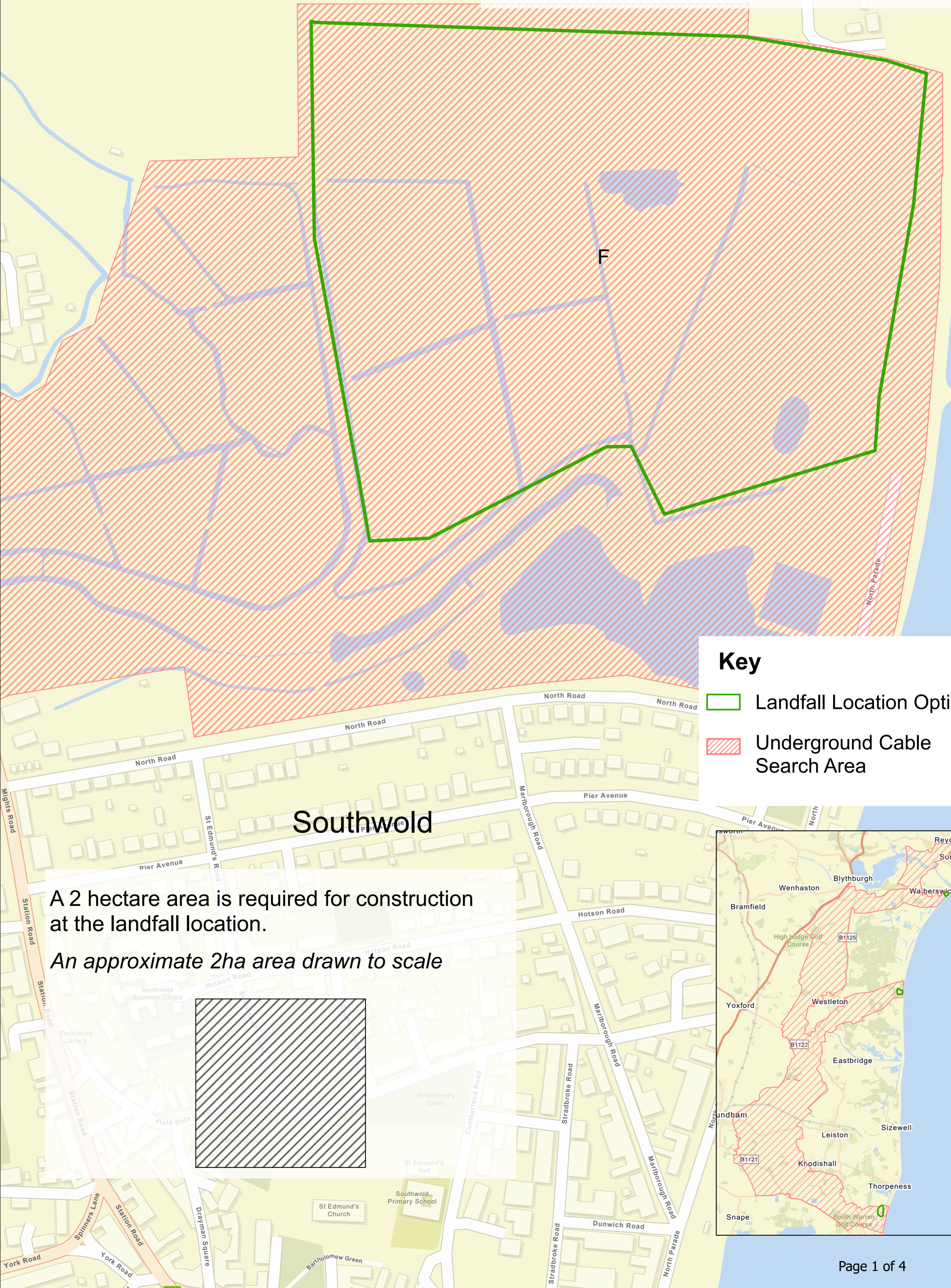
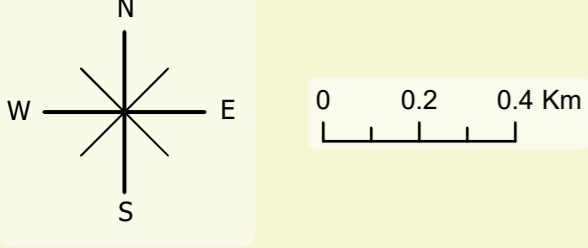


3. Shortlisted Landfall Location Options EuroLink Non-statutory Consultation October - December 2022

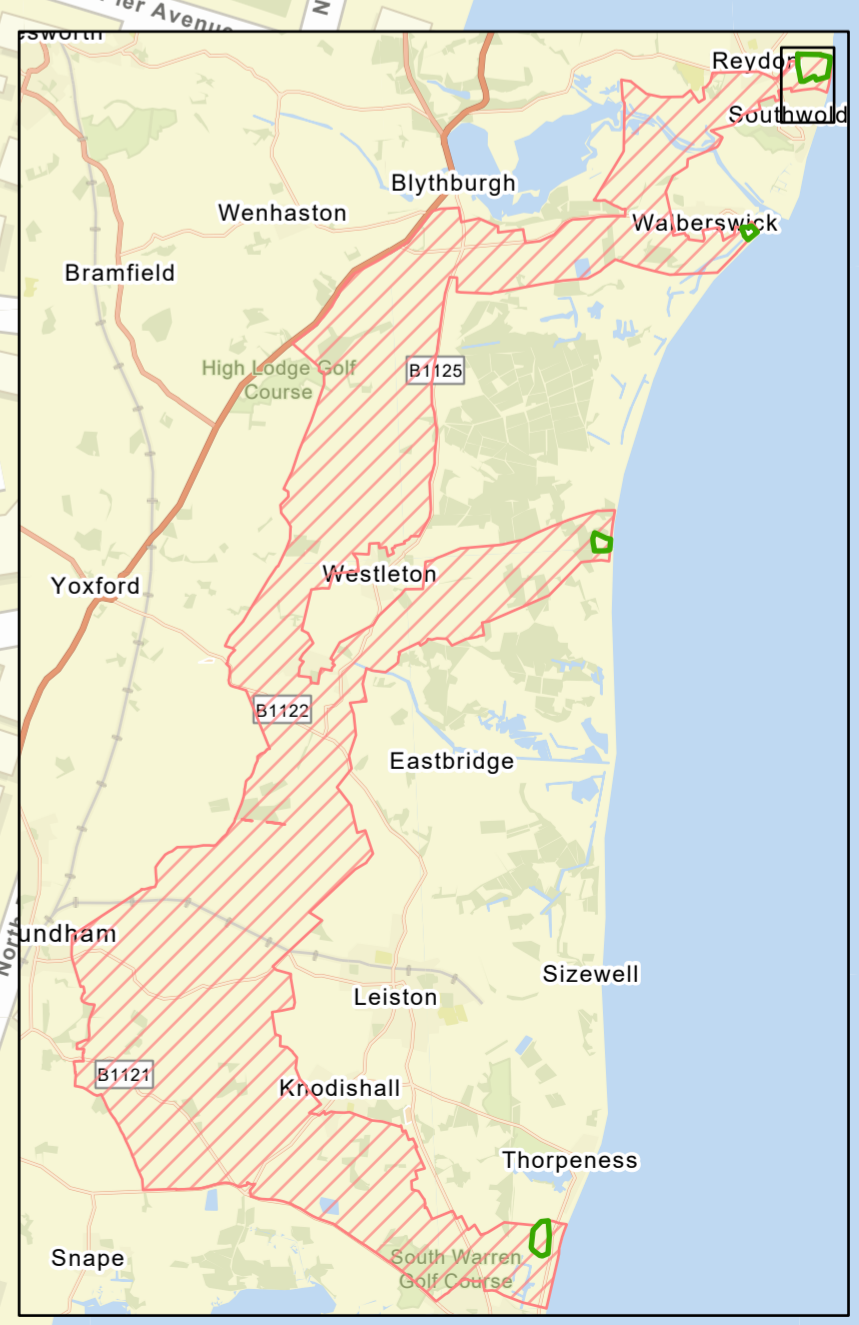



Key

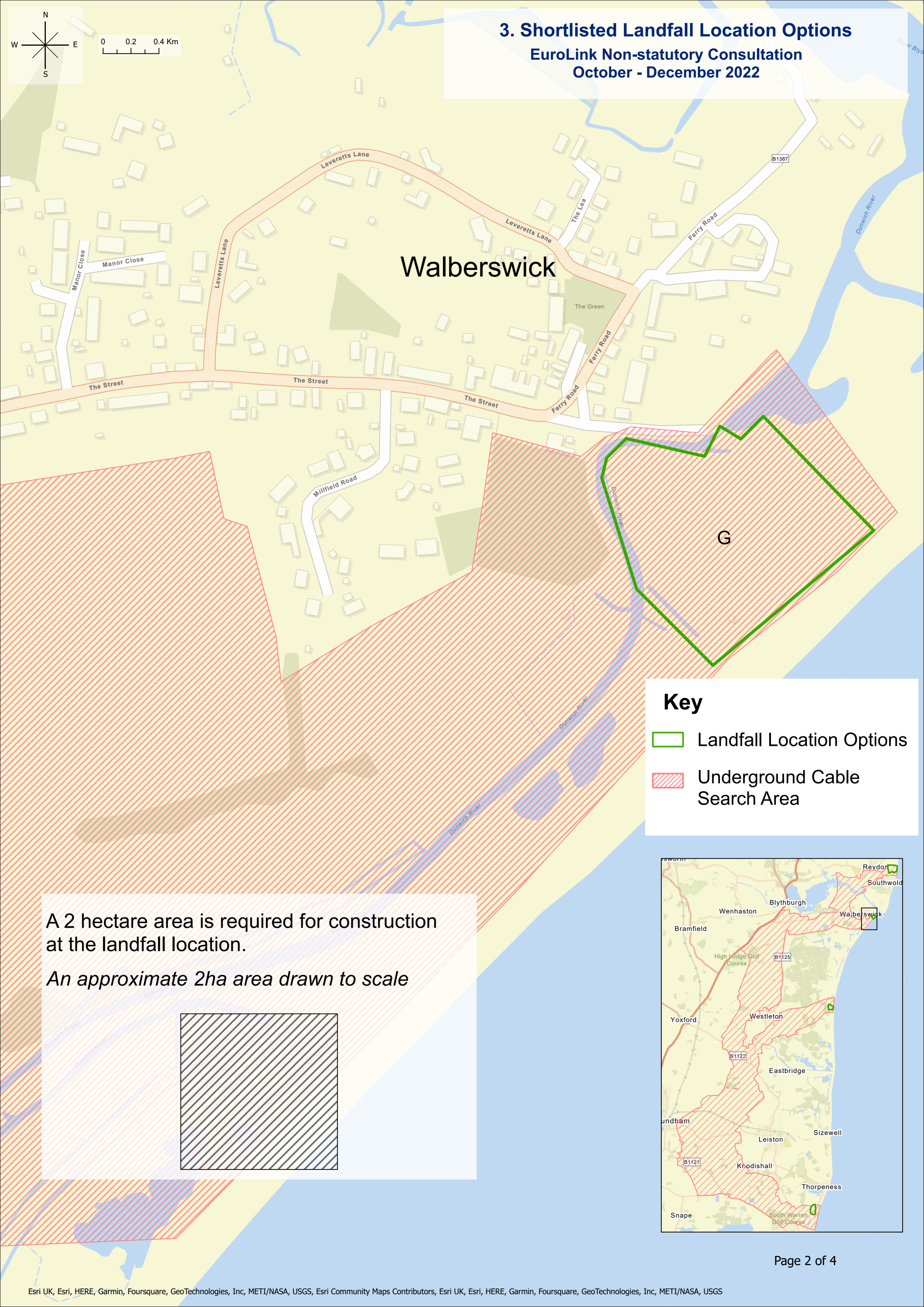
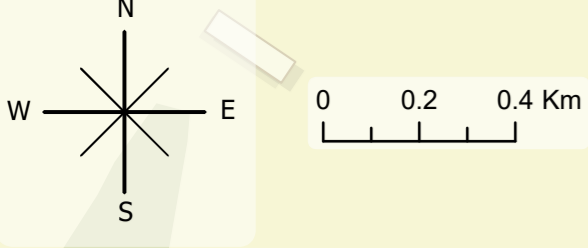
- Landfall Location Options
- Underground Cable Search Area

A 2 hectare area is required for construction at the landfall location.

An approximate 2ha area drawn to scale





3. Shortlisted Landfall Location Options EuroLink Non-statutory Consultation October - December 2022



Walberswick

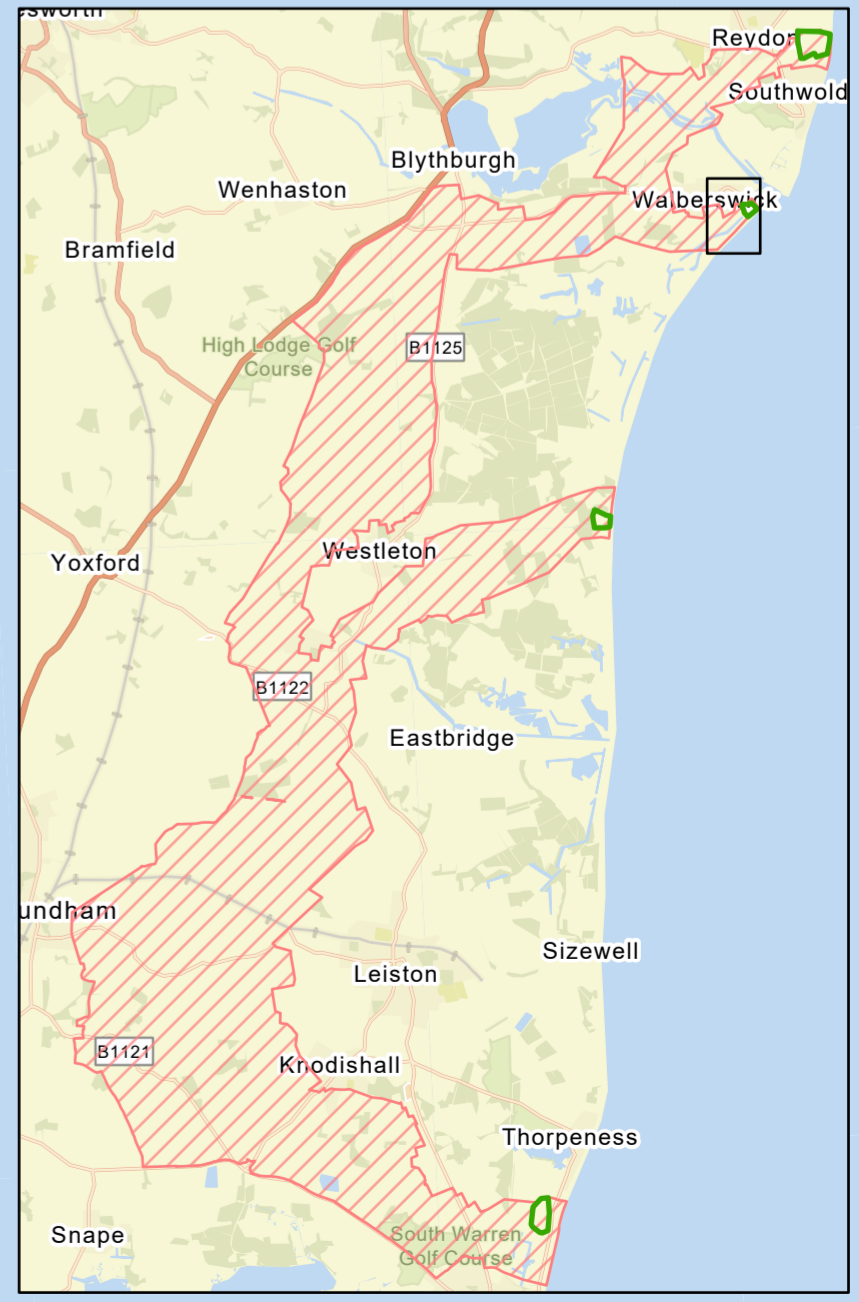

G

Key

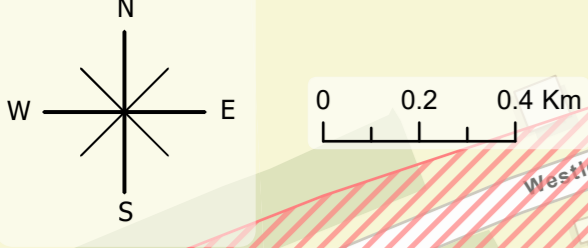
-  Landfall Location Options
-  Underground Cable Search Area

A 2 hectare area is required for construction at the landfall location.

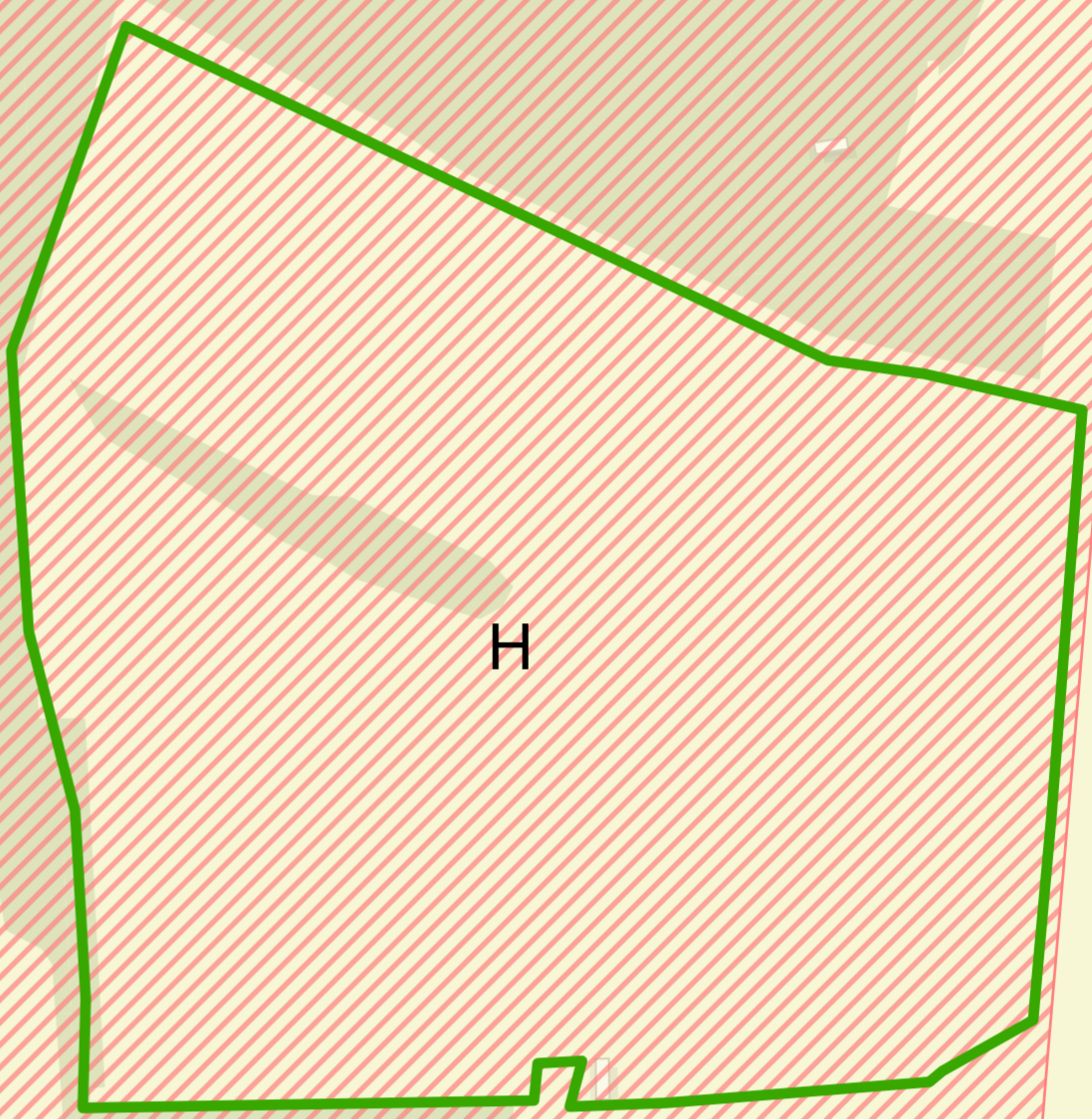
An approximate 2ha area drawn to scale



3. Shortlisted Landfall Location Options EuroLink Non-statutory Consultation October - December 2022



Dunwich

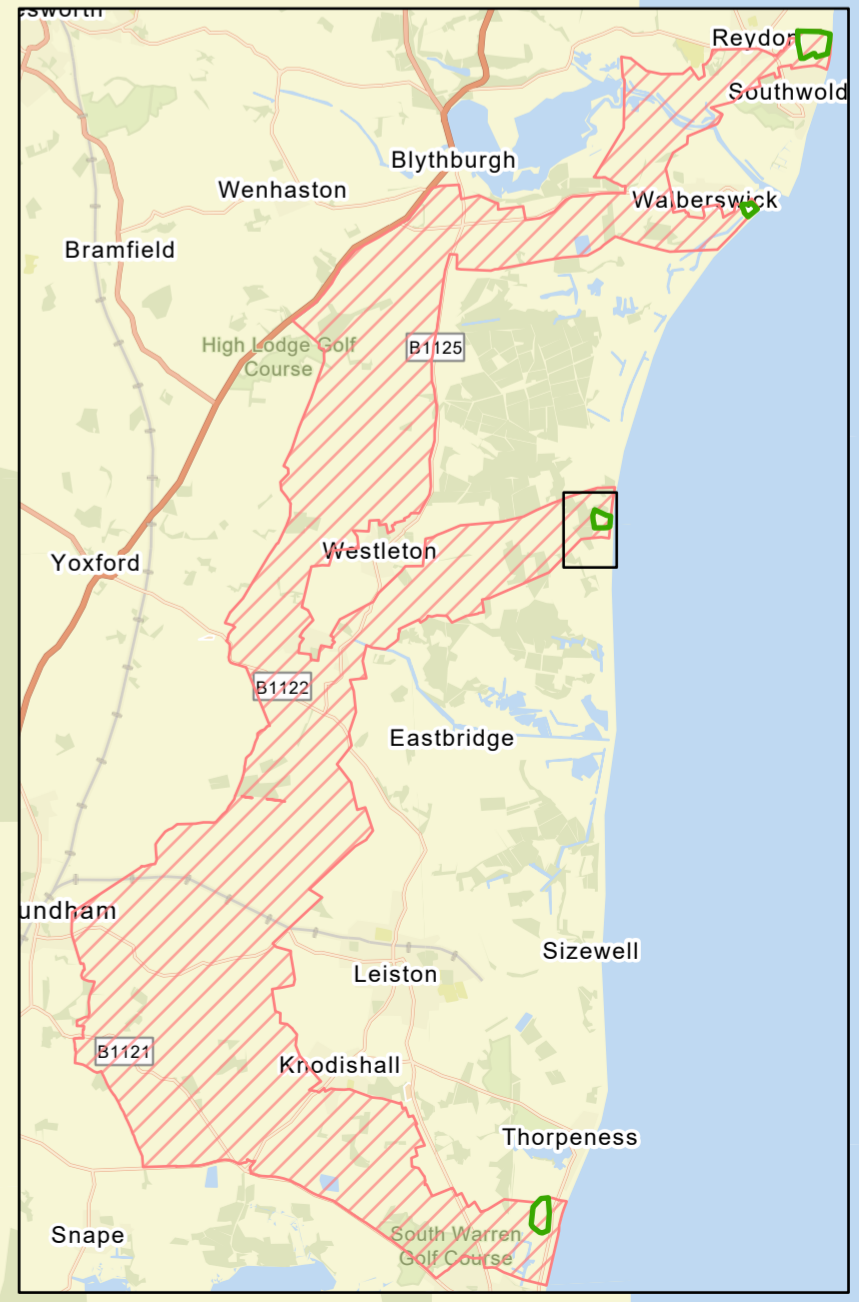



Key

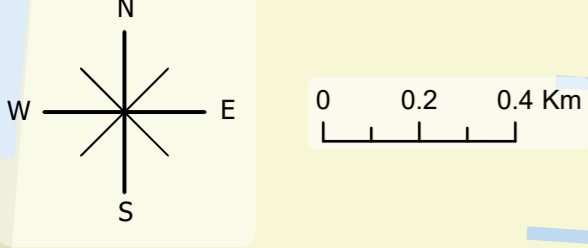
- Landfall Location Options
- Underground Cable Search Area

A 2 hectare area is required for construction at the landfall location.

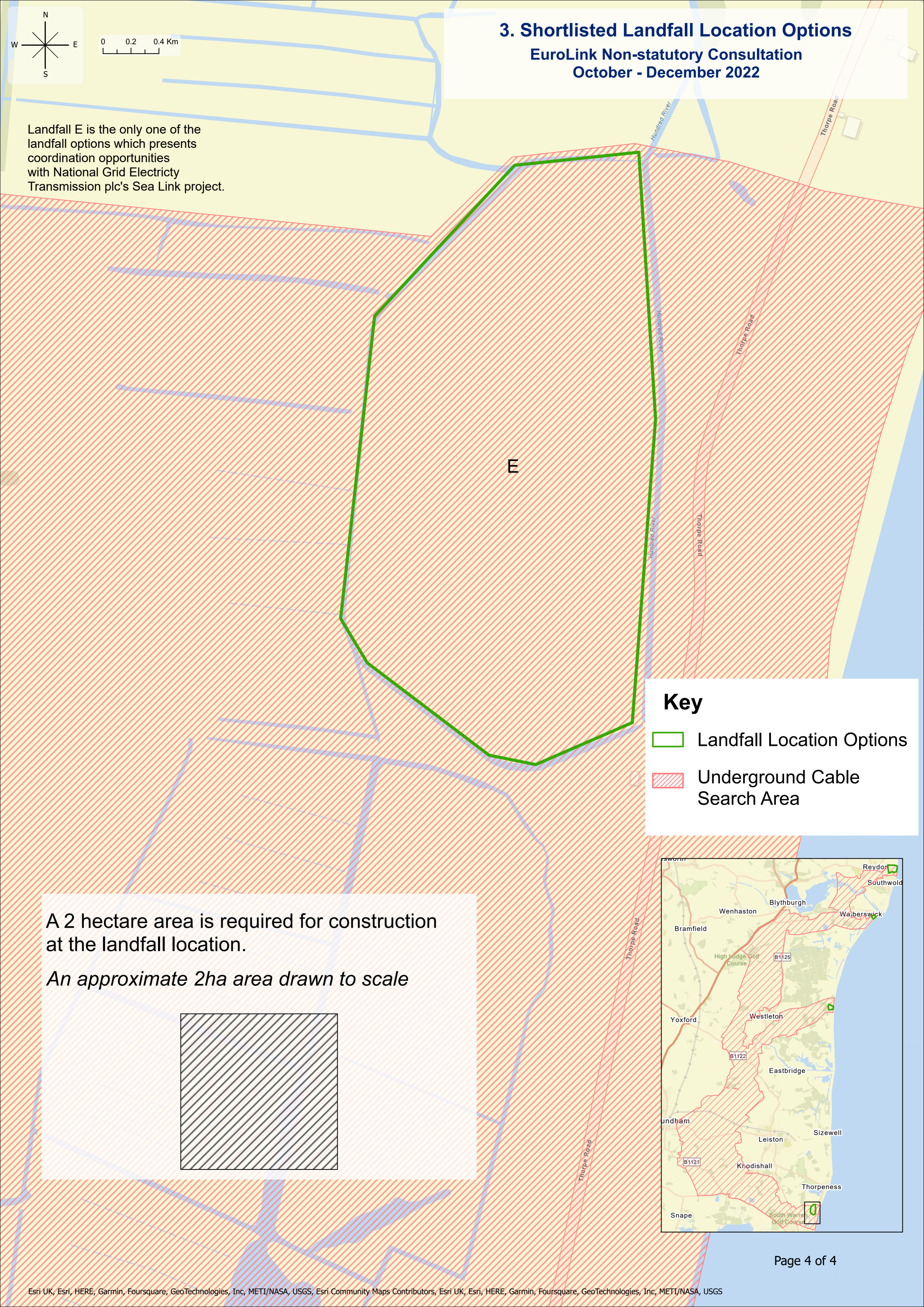
An approximate 2ha area drawn to scale



3. Shortlisted Landfall Location Options EuroLink Non-statutory Consultation October - December 2022



Landfall E is the only one of the landfall options which presents coordination opportunities with National Grid Electricity Transmission plc's Sea Link project.



Key

- Landfall Location Options
- Underground Cable Search Area

A 2 hectare area is required for construction at the landfall location.

An approximate 2ha area drawn to scale

