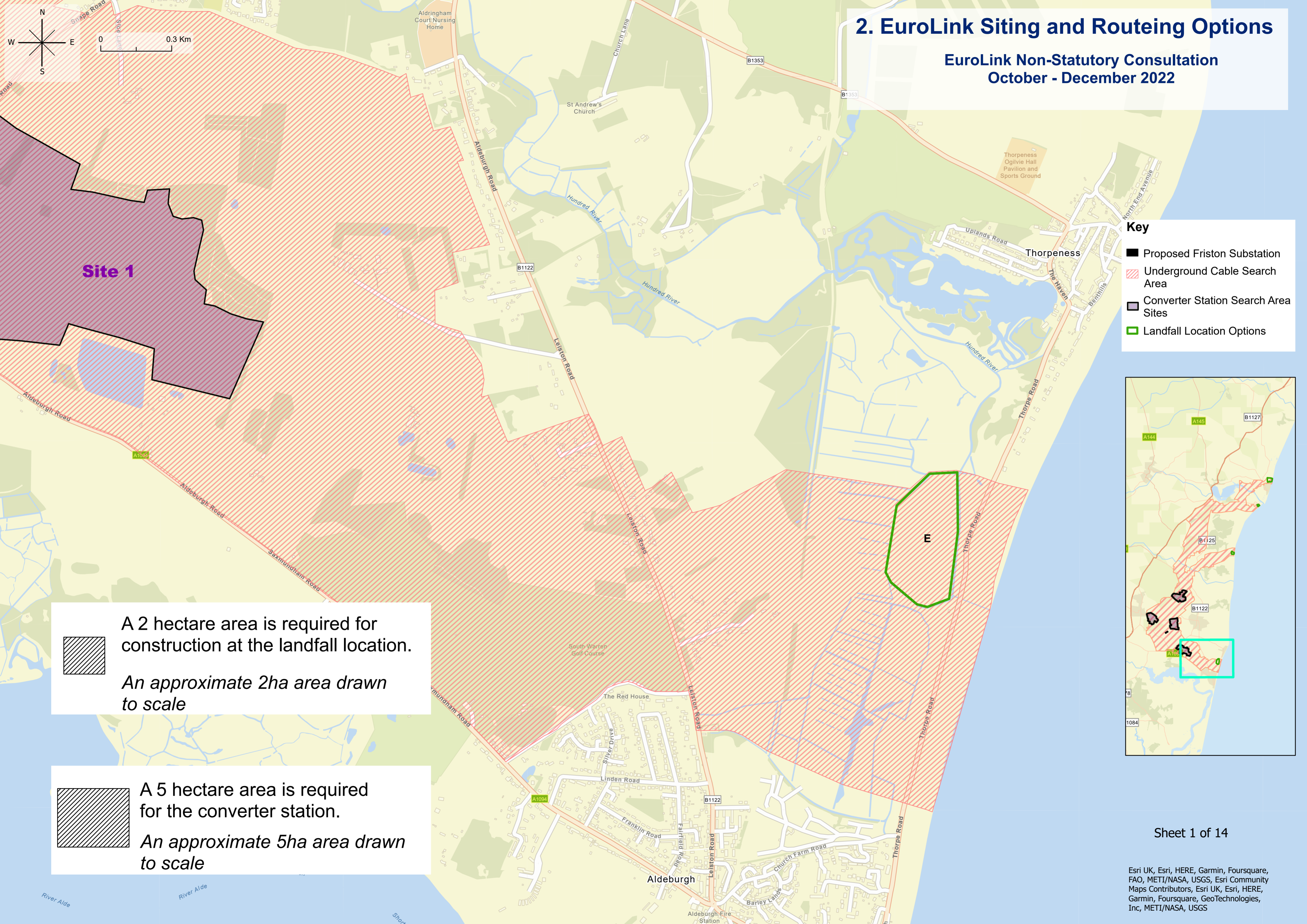



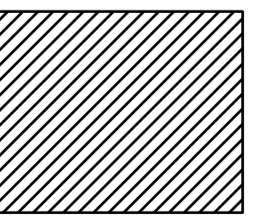
# 2. EuroLink Siting and Routeing Options

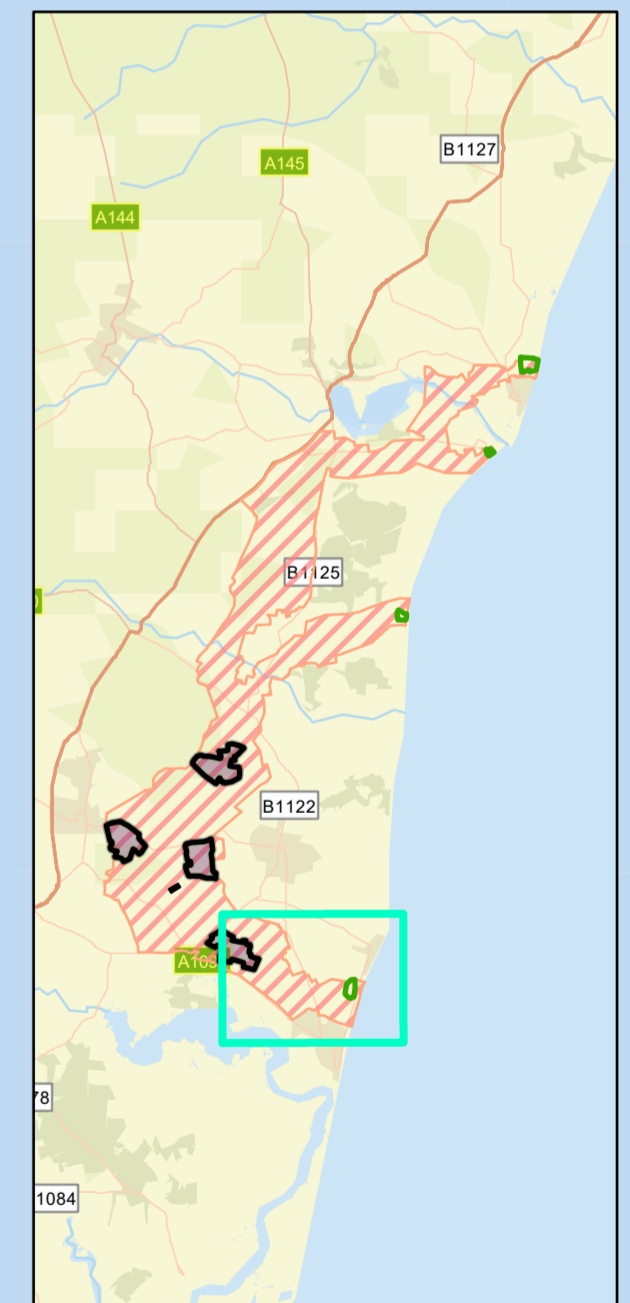
EuroLink Non-Statutory Consultation  
October - December 2022



- Key**
- Proposed Friston Substation
  - ▨ Underground Cable Search Area
  - ▭ Converter Station Search Area Sites
  - ▭ Landfall Location Options

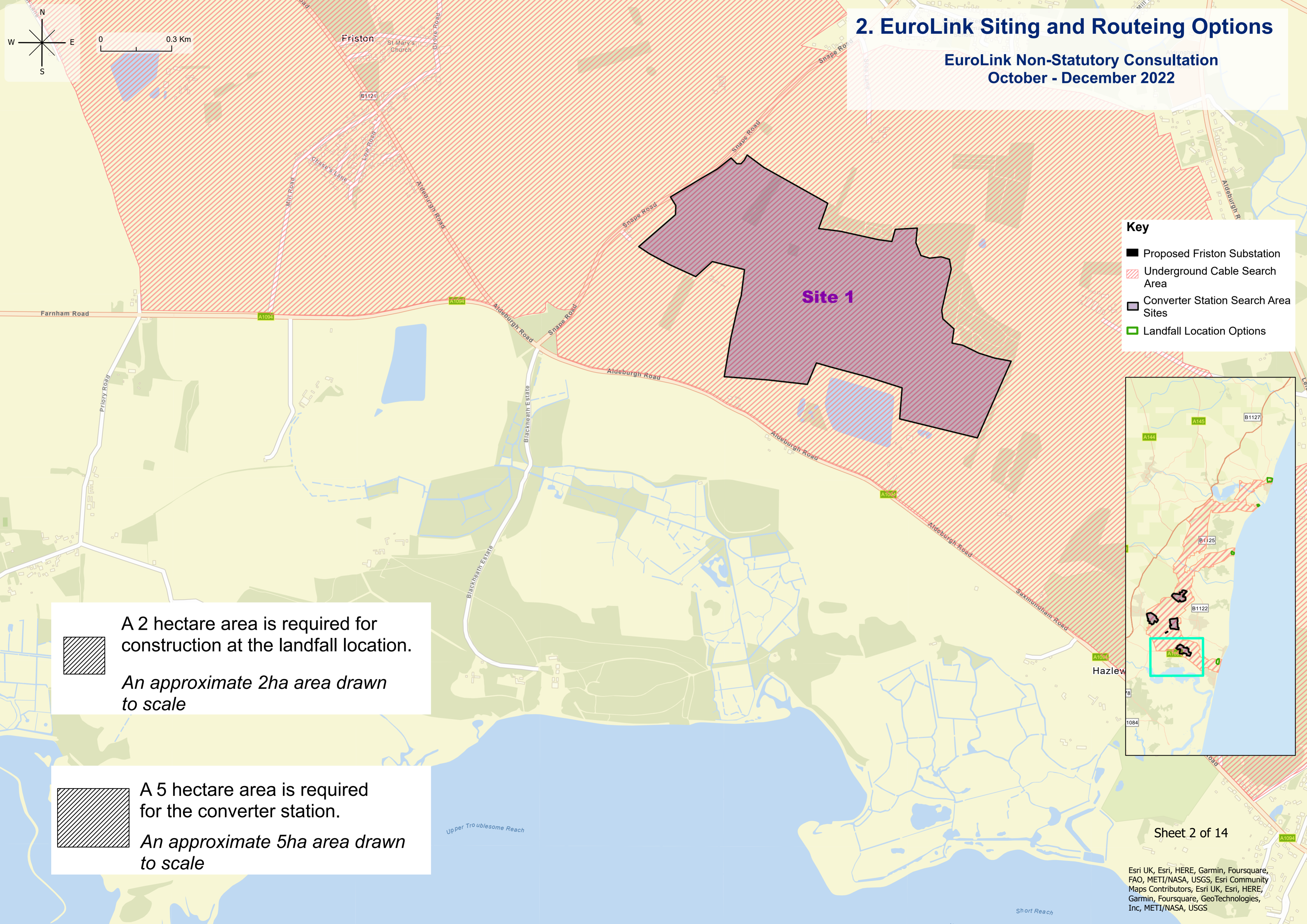
 A 2 hectare area is required for construction at the landfall location.  
*An approximate 2ha area drawn to scale*

 A 5 hectare area is required for the converter station.  
*An approximate 5ha area drawn to scale*





## 2. EuroLink Siting and Routeing Options

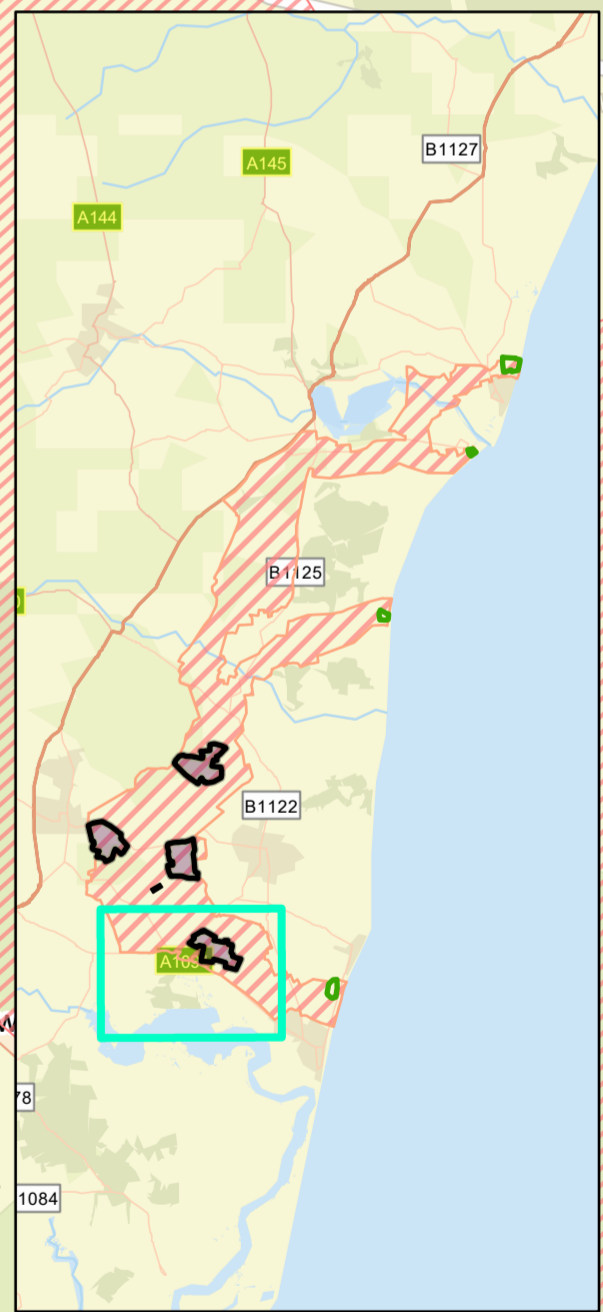
EuroLink Non-Statutory Consultation  
October - December 2022



- Key**
- Proposed Friston Substation
  - Underground Cable Search Area
  - Converter Station Search Area Sites
  - Landfall Location Options

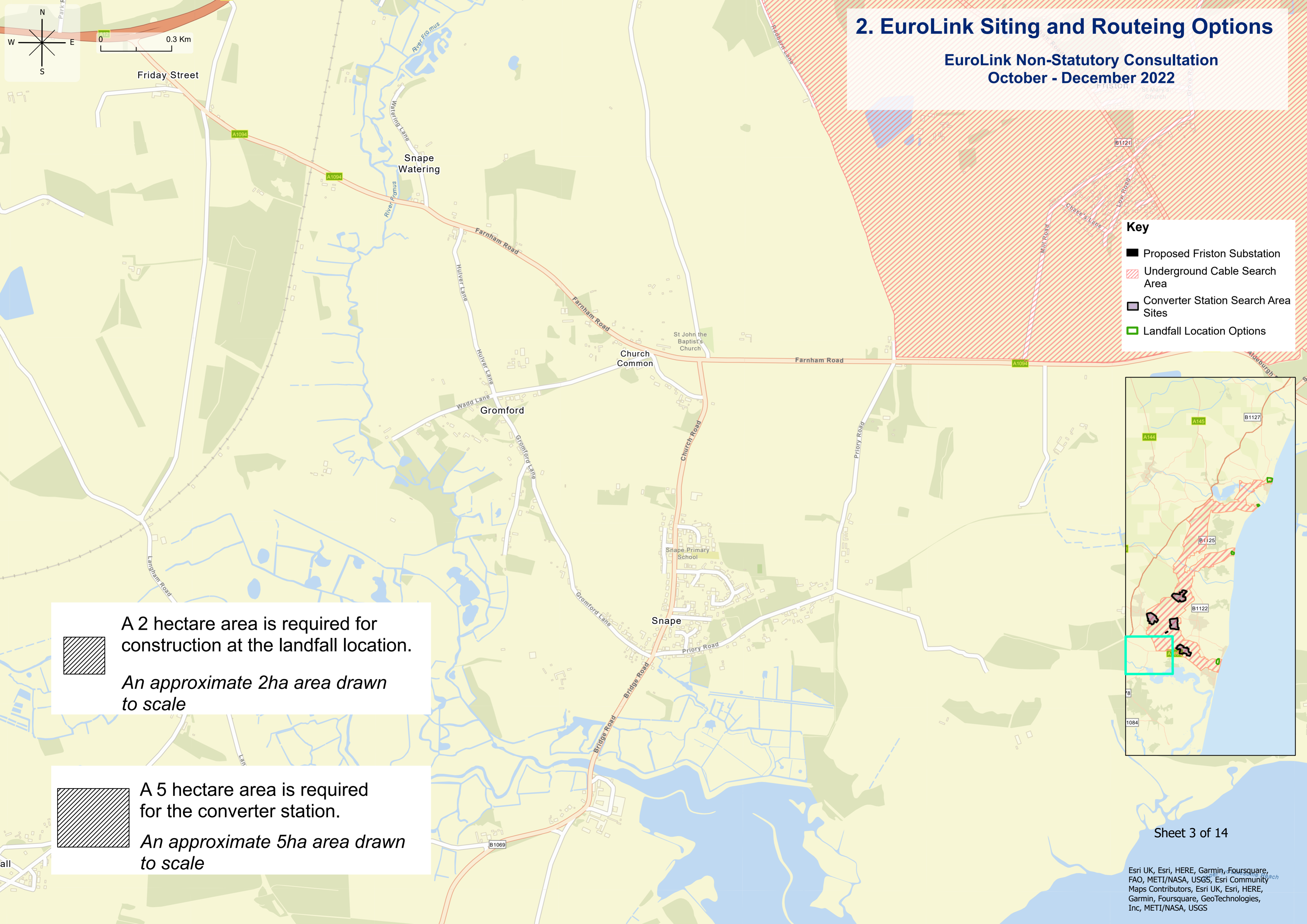
 A 2 hectare area is required for construction at the landfall location.  
*An approximate 2ha area drawn to scale*

 A 5 hectare area is required for the converter station.  
*An approximate 5ha area drawn to scale*




## 2. EuroLink Siting and Routeing Options

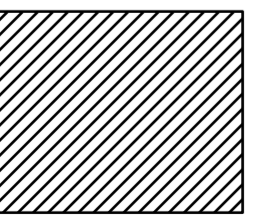
EuroLink Non-Statutory Consultation  
October - December 2022

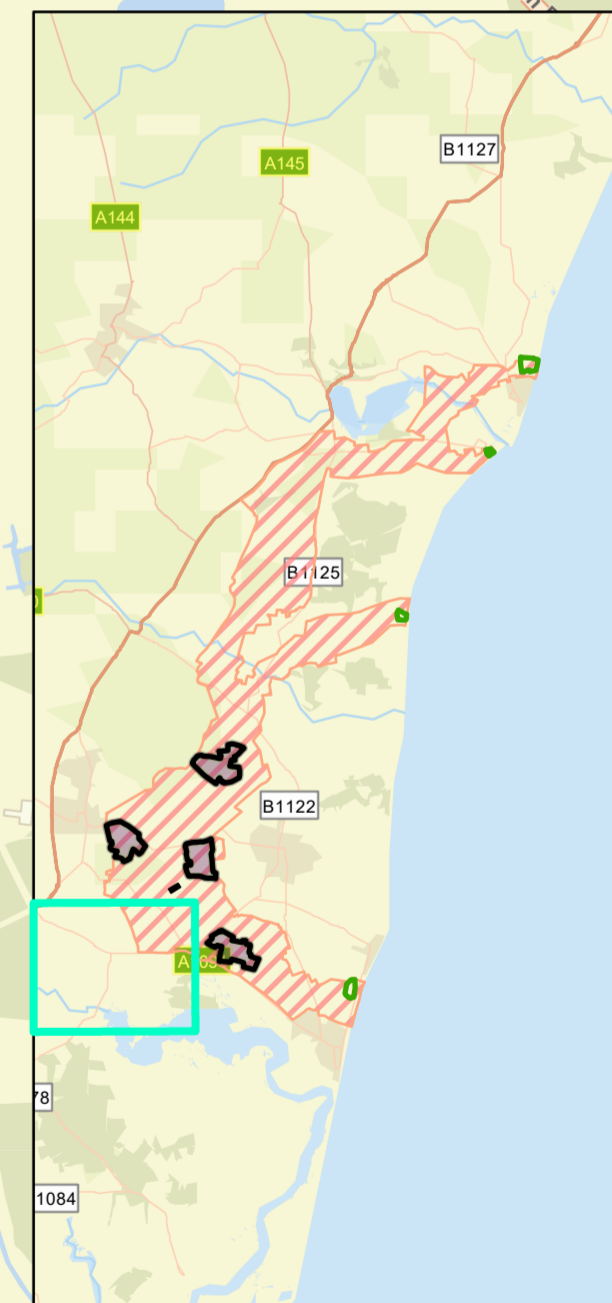


### Key

- Proposed Friston Substation
- Underground Cable Search Area
- Converter Station Search Area Sites
- Landfall Location Options

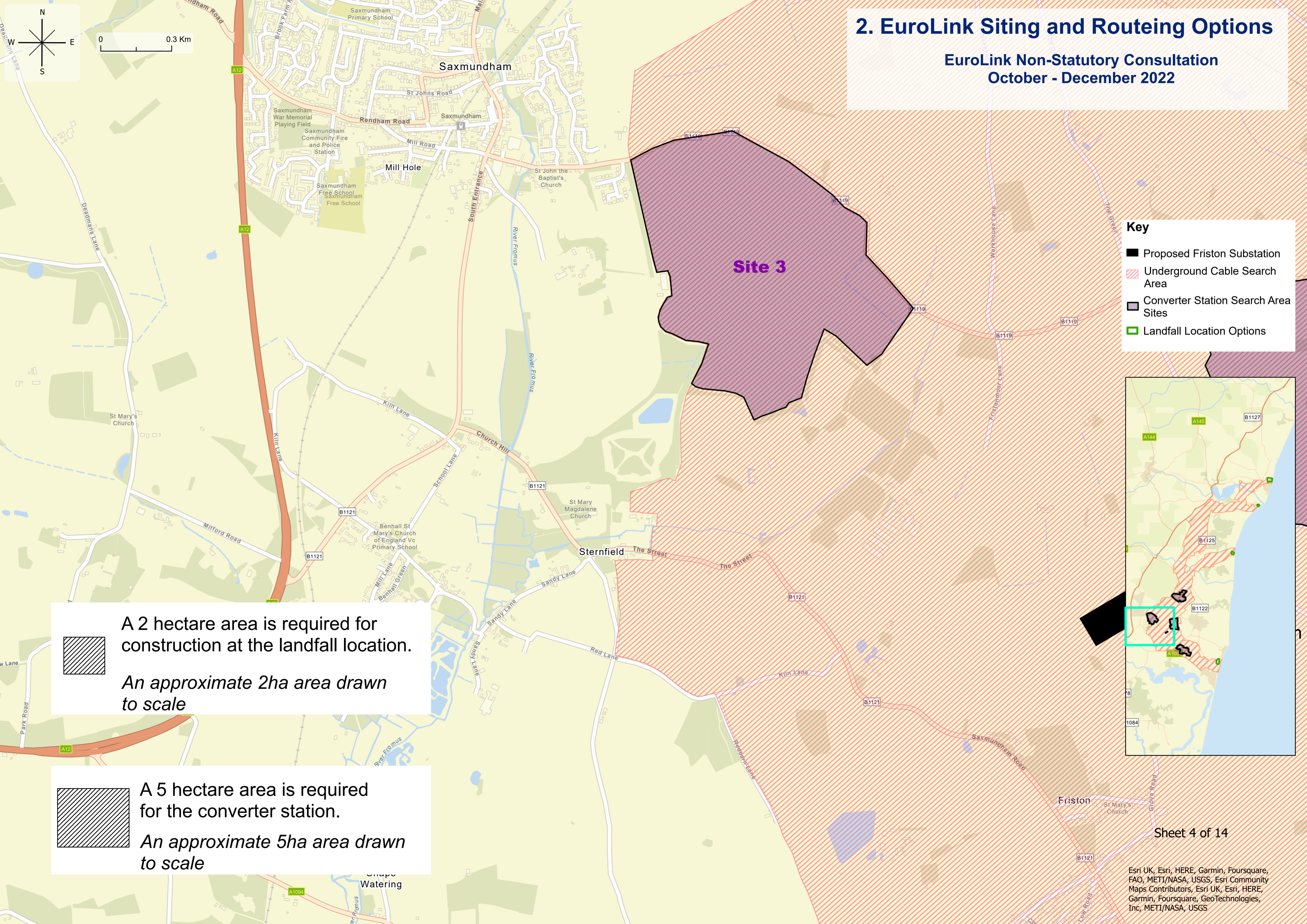
 A 2 hectare area is required for construction at the landfall location.  
*An approximate 2ha area drawn to scale*

 A 5 hectare area is required for the converter station.  
*An approximate 5ha area drawn to scale*





## 2. EuroLink Siting and Routeing Options

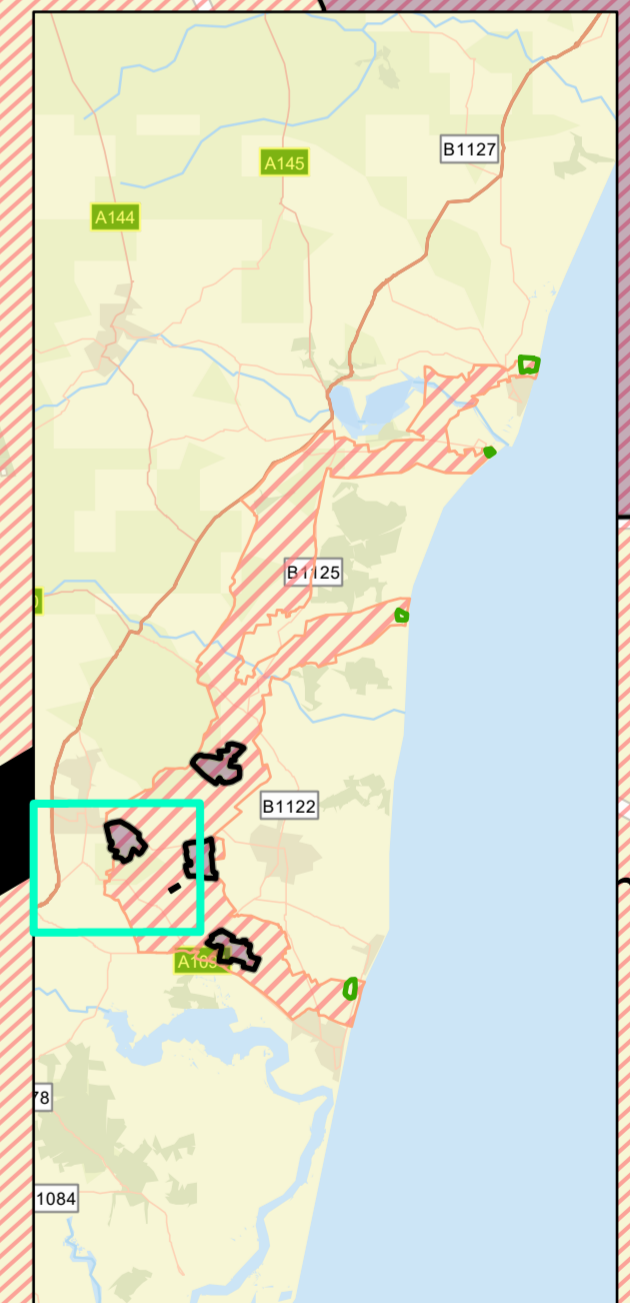
EuroLink Non-Statutory Consultation  
October - December 2022



- Key**
- Proposed Friston Substation
  - Underground Cable Search Area
  - Converter Station Search Area Sites
  - Landfall Location Options

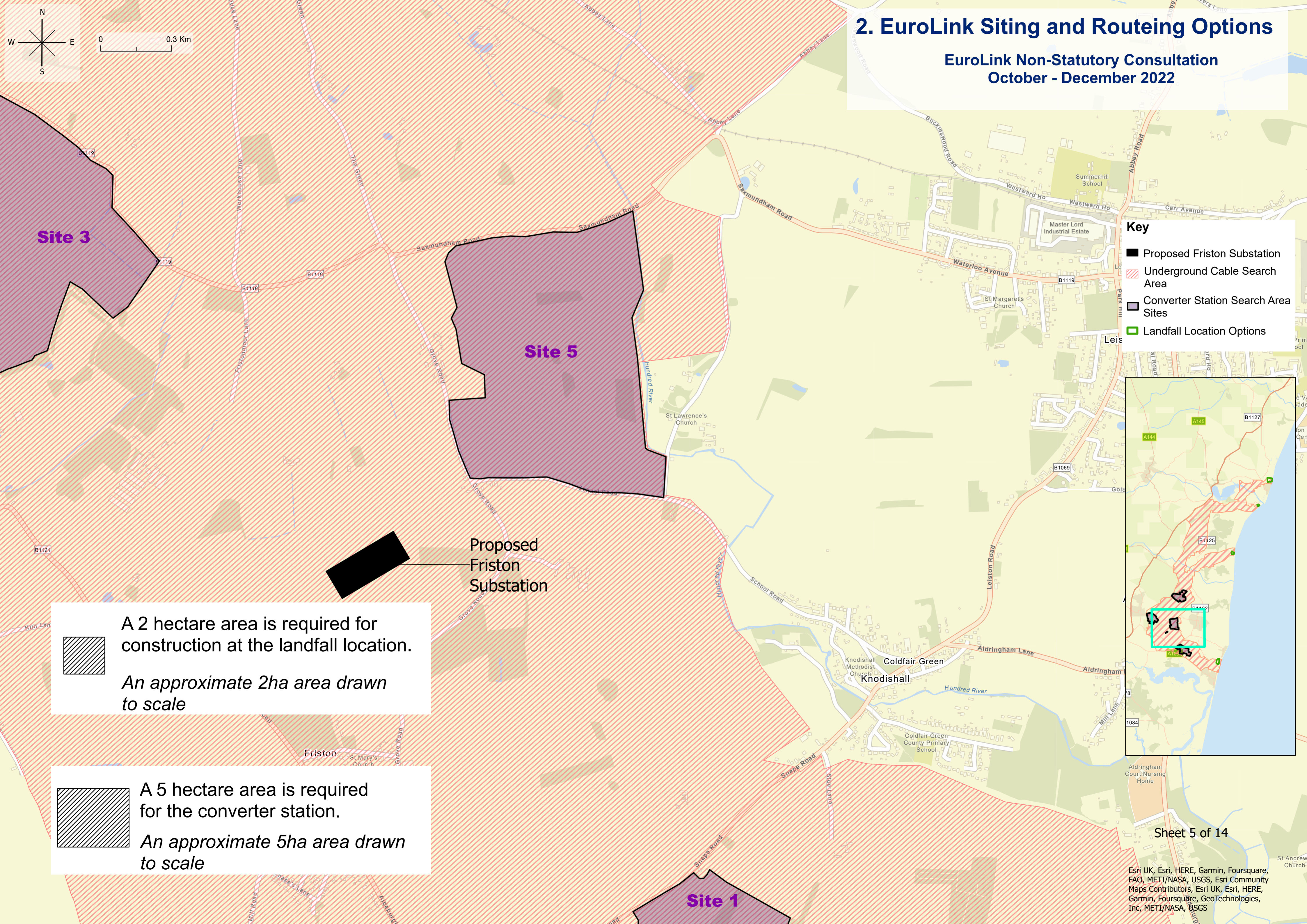
 A 2 hectare area is required for construction at the landfall location.  
*An approximate 2ha area drawn to scale*

 A 5 hectare area is required for the converter station.  
*An approximate 5ha area drawn to scale*



## 2. EuroLink Siting and Routeing Options

EuroLink Non-Statutory Consultation  
October - December 2022



Site 3

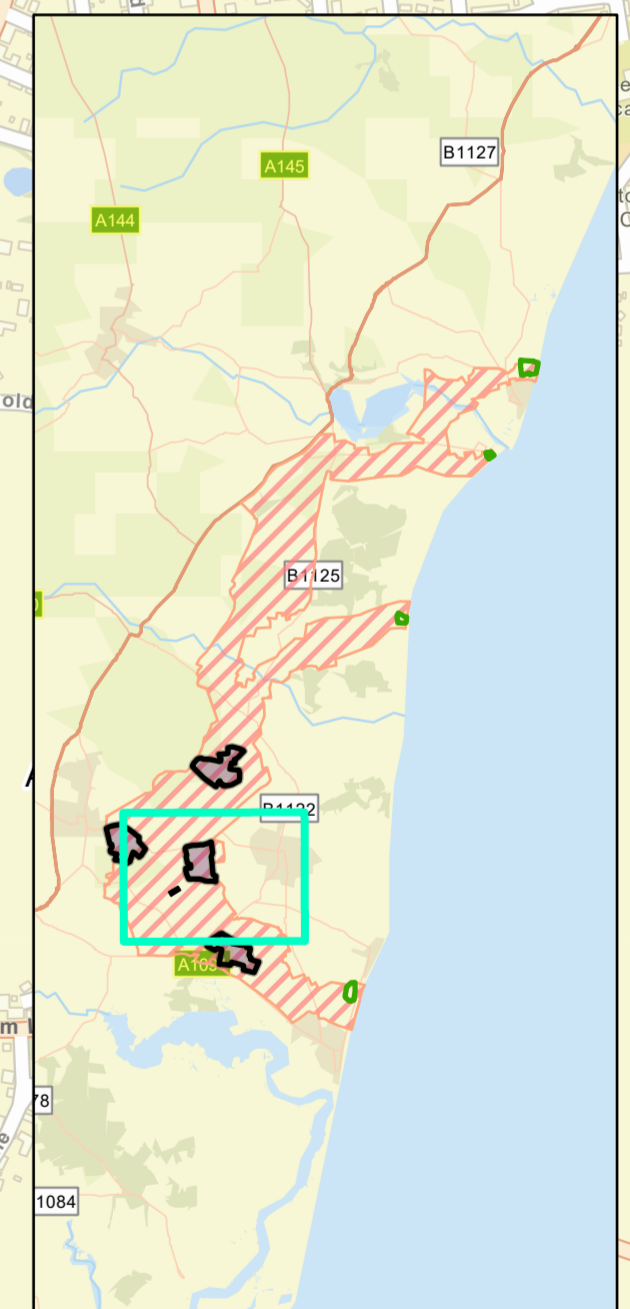
Site 5

Site 1

Proposed  
Friston  
Substation

### Key


- Proposed Friston Substation
- ▨ Underground Cable Search Area
- Converter Station Search Area Sites
- Landfall Location Options



Sheet 5 of 14


Esri UK, Esri, HERE, Garmin, Foursquare, FAO, METI/NASA, USGS, Esri Community Maps Contributors, Esri UK, Esri, HERE, Garmin, Foursquare, GeoTechnologies, Inc, METI/NASA, USGS

A 2 hectare area is required for construction at the landfall location.



*An approximate 2ha area drawn to scale*

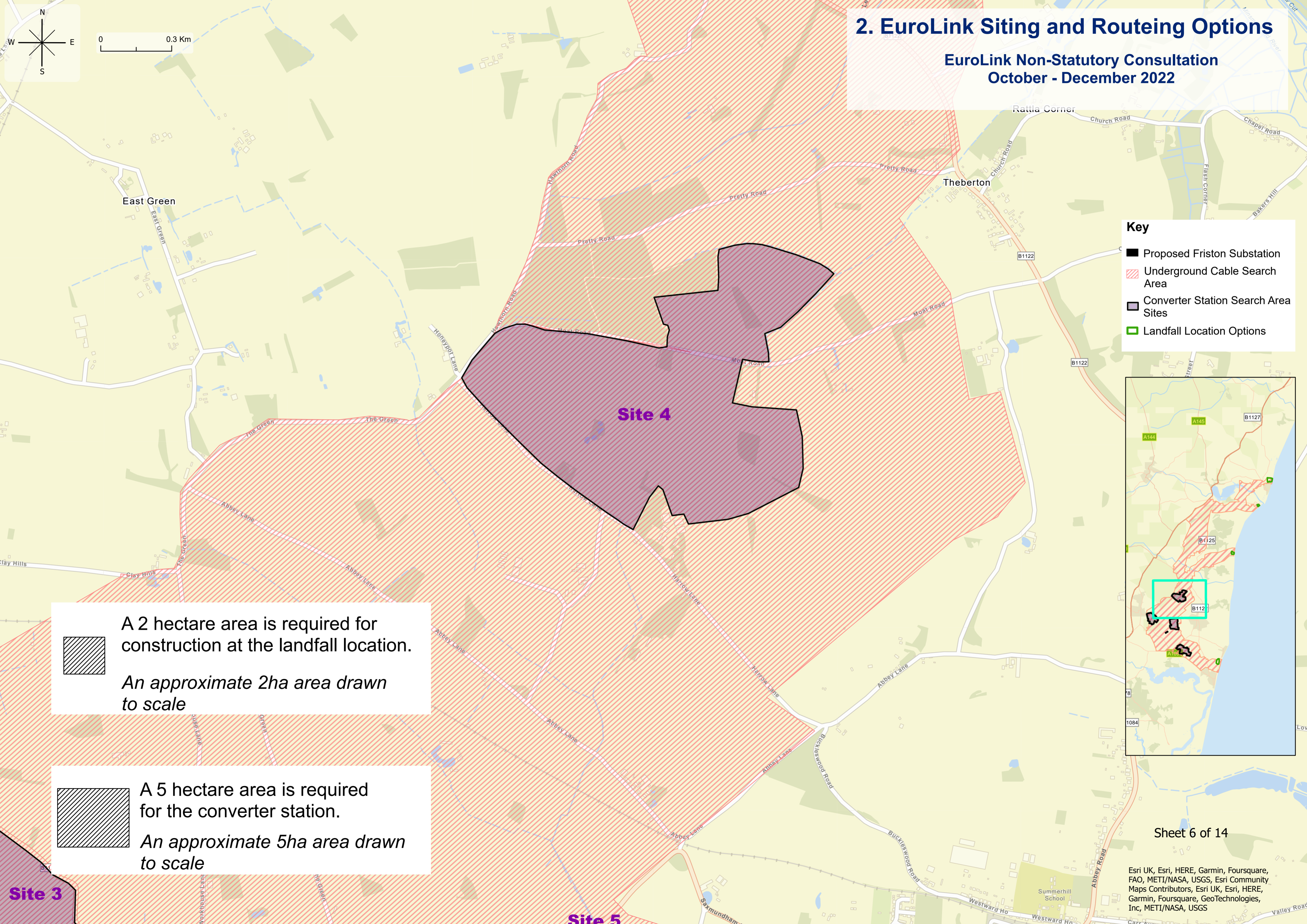
A 5 hectare area is required for the converter station.



*An approximate 5ha area drawn to scale*

## 2. EuroLink Siting and Routeing Options

EuroLink Non-Statutory Consultation  
October - December 2022




### Key

- Proposed Friston Substation
- ▨ Underground Cable Search Area
- ▭ Converter Station Search Area Sites
- ▭ Landfall Location Options


**Site 4**

A 2 hectare area is required for construction at the landfall location.



*An approximate 2ha area drawn to scale*

A 5 hectare area is required for the converter station.

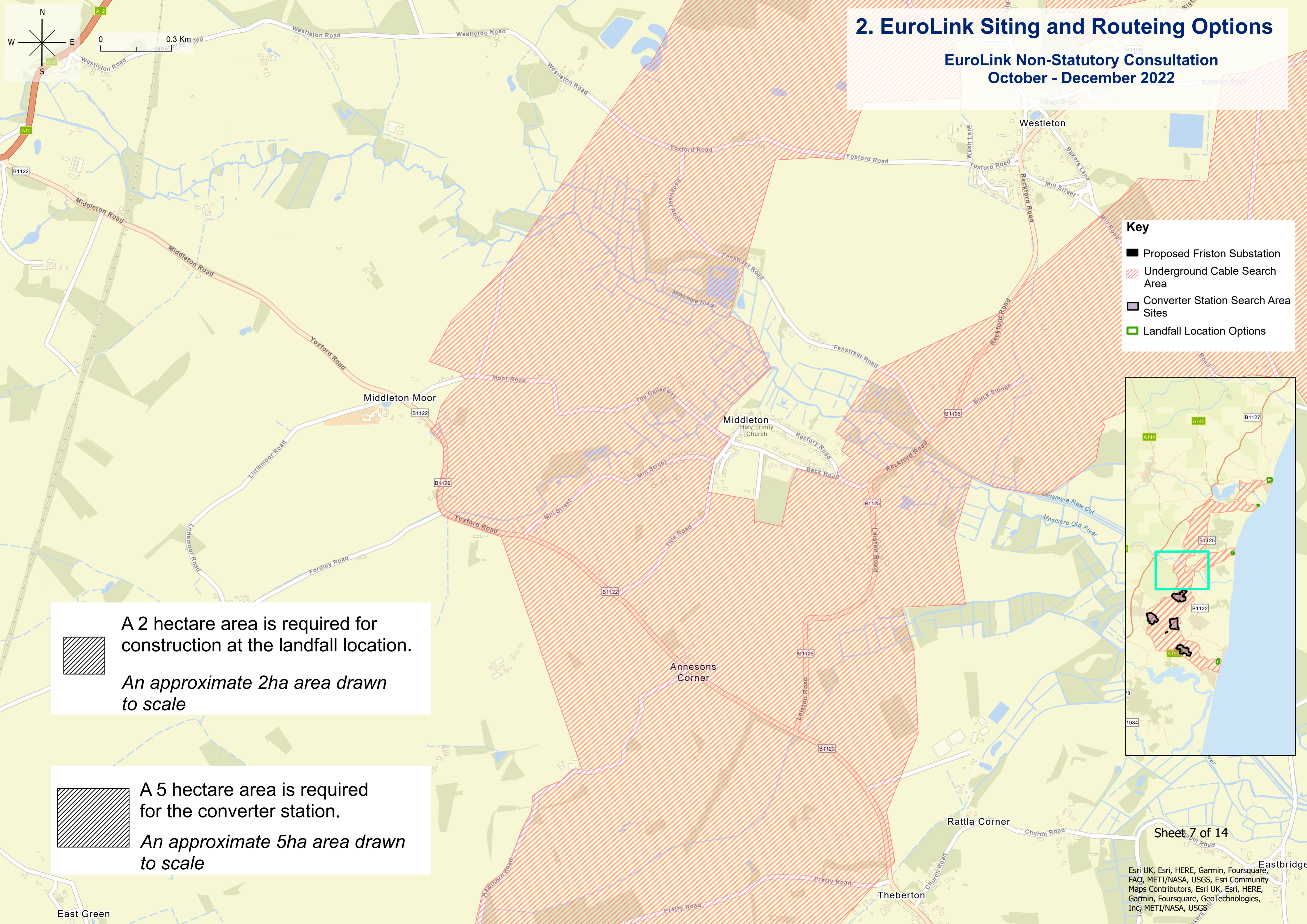


*An approximate 5ha area drawn to scale*

Sheet 6 of 14


## 2. EuroLink Siting and Routing Options


EuroLink Non-Statutory Consultation  
October - December 2022

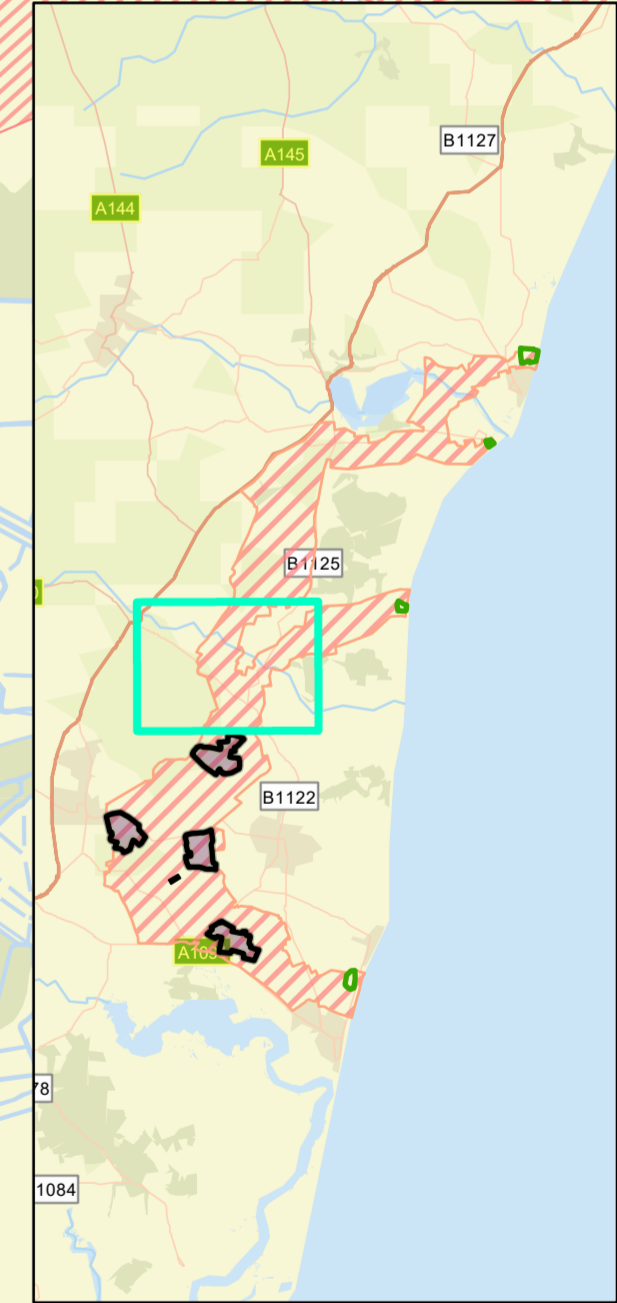


**Key**

- Proposed Friston Substation
- ▨ Underground Cable Search Area
- ▭ Converter Station Search Area Sites
- Landfall Location Options

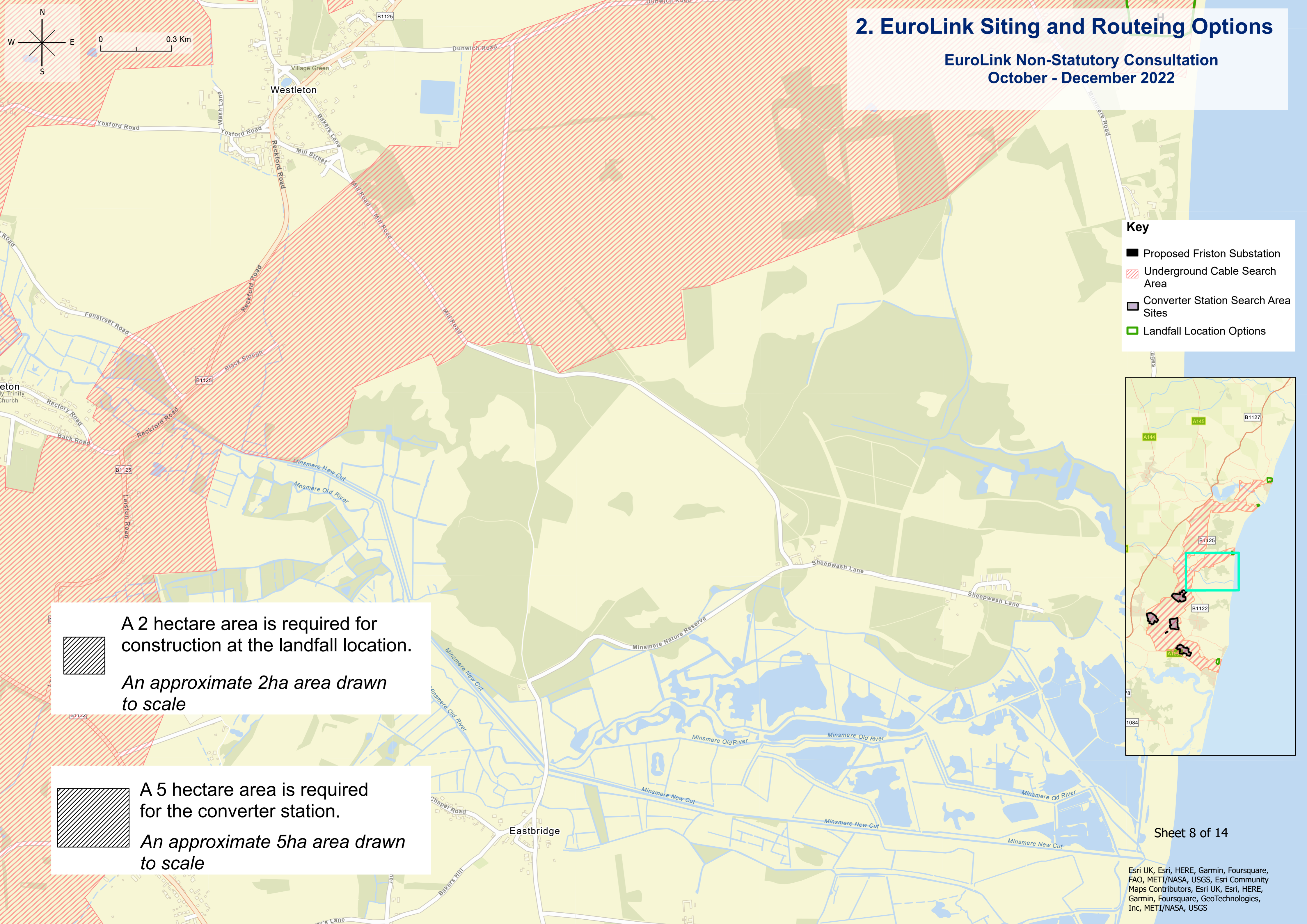
 A 2 hectare area is required for construction at the landfall location.  
*An approximate 2ha area drawn to scale*

 A 5 hectare area is required for the converter station.  
*An approximate 5ha area drawn to scale*




## 2. EuroLink Siting and Routeing Options

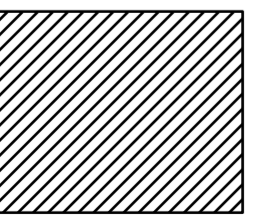
EuroLink Non-Statutory Consultation  
October - December 2022

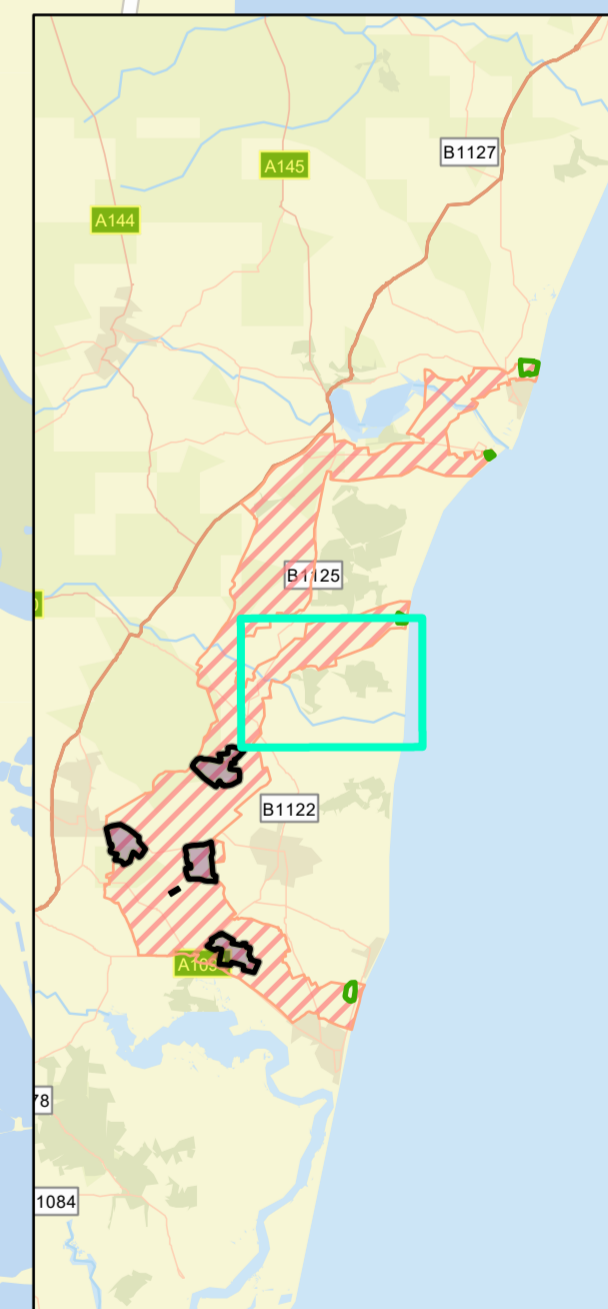


### Key

- Proposed Friston Substation
- ▨ Underground Cable Search Area
- Converter Station Search Area Sites
- Landfall Location Options

 A 2 hectare area is required for construction at the landfall location.  
*An approximate 2ha area drawn to scale*

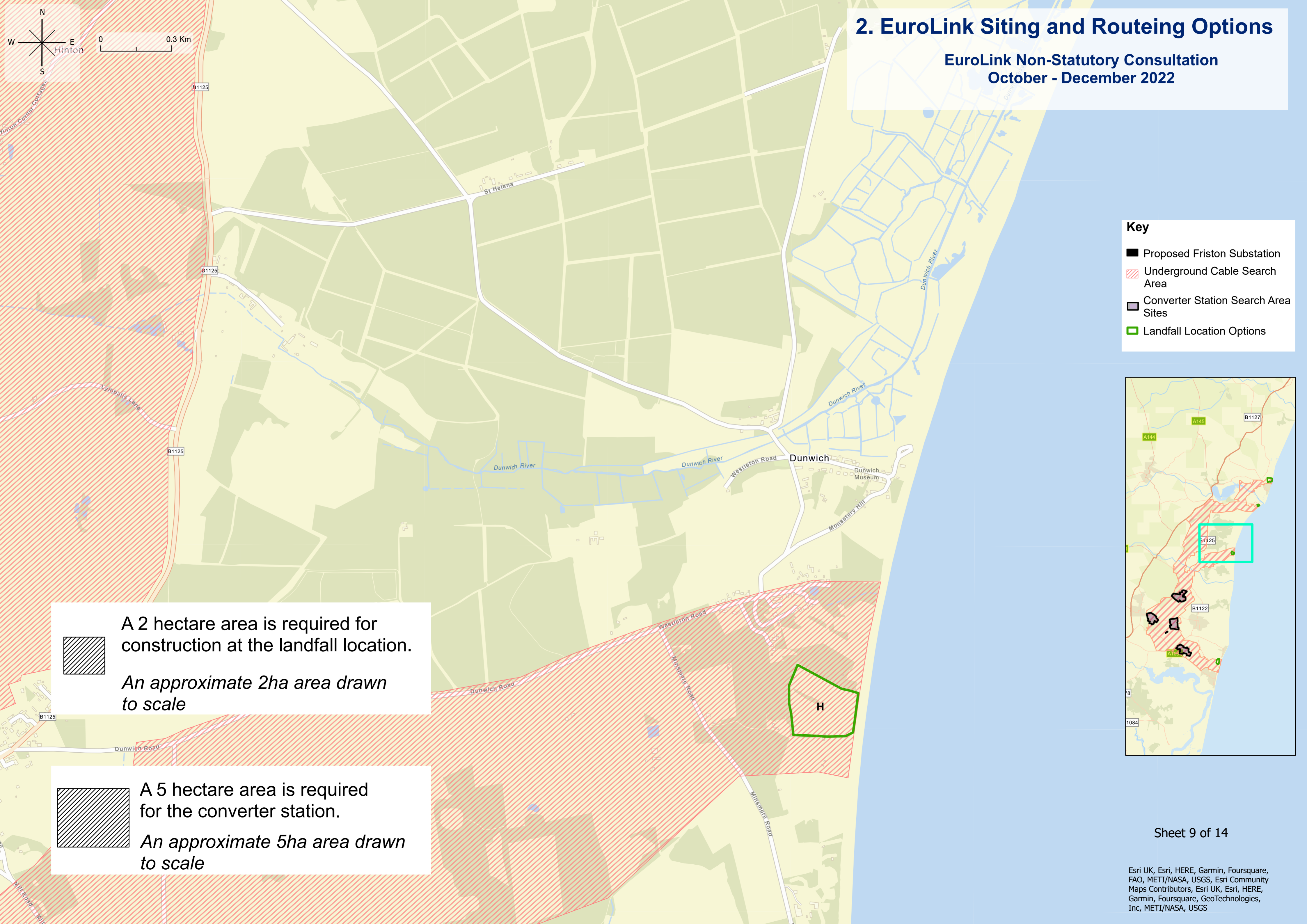
 A 5 hectare area is required for the converter station.  
*An approximate 5ha area drawn to scale*





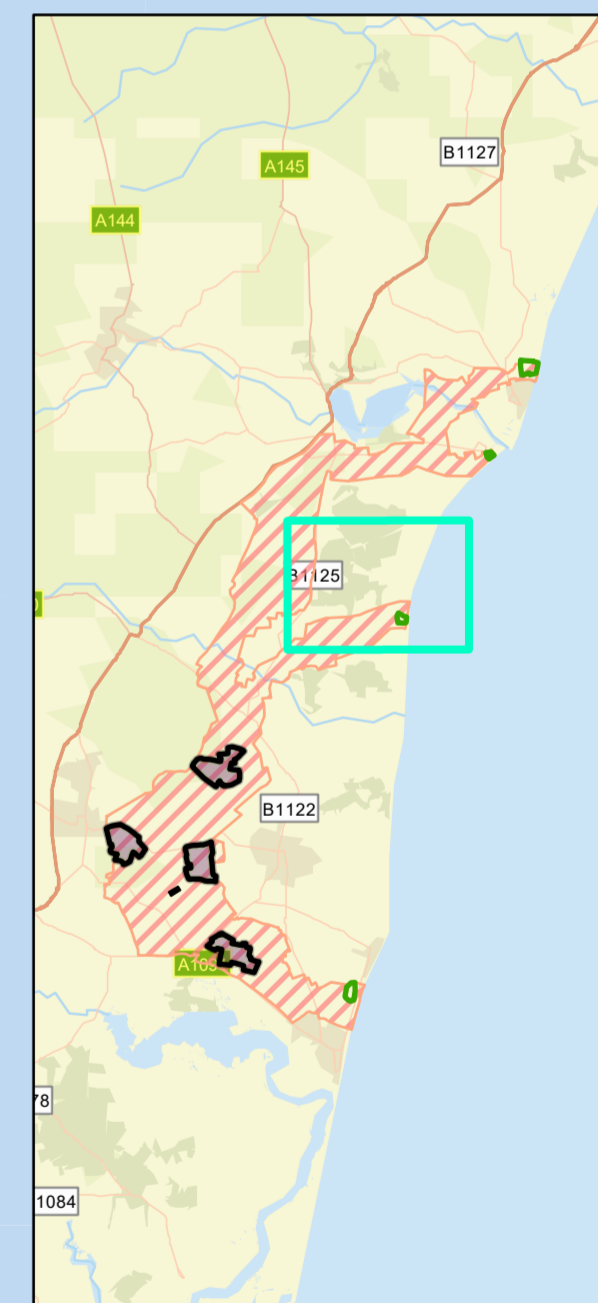
## 2. EuroLink Siting and Routeing Options


EuroLink Non-Statutory Consultation  
October - December 2022




### Key

- Proposed Friston Substation
- ▨ Underground Cable Search Area
- ▨ Converter Station Search Area Sites
- ▭ Landfall Location Options



 A 2 hectare area is required for construction at the landfall location.  
*An approximate 2ha area drawn to scale*

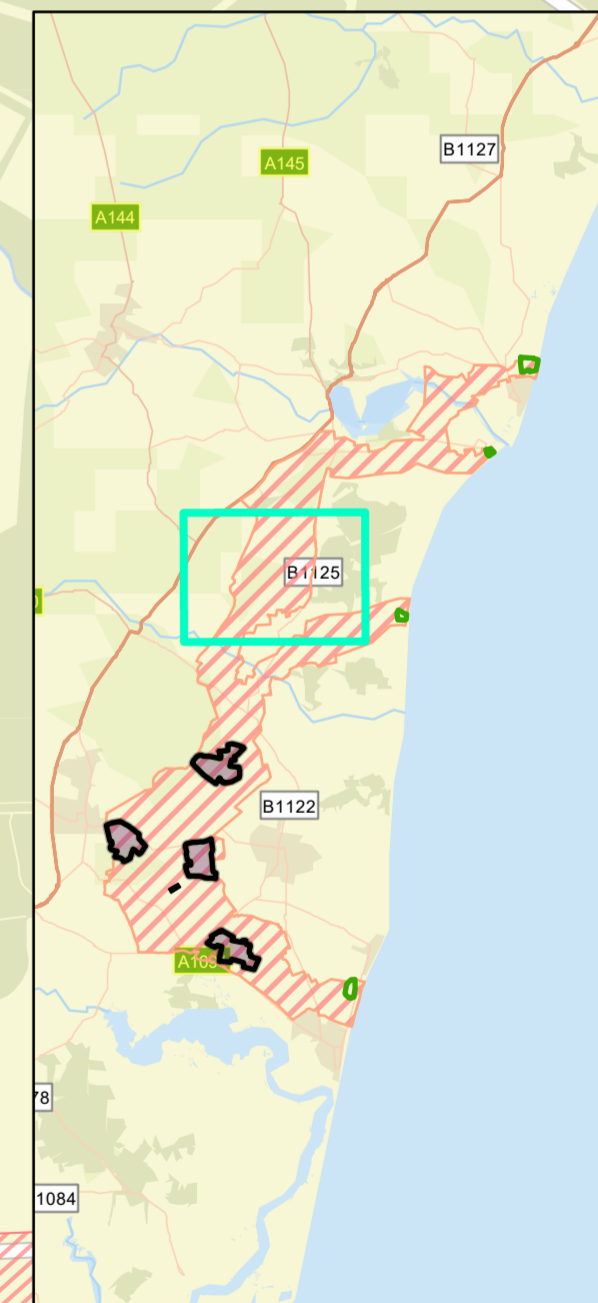
 A 5 hectare area is required for the converter station.  
*An approximate 5ha area drawn to scale*


## 2. EuroLink Siting and Routeing Options


EuroLink Non-Statutory Consultation  
October - December 2022

### Key

- Proposed Friston Substation
- Underground Cable Search Area
- Converter Station Search Area Sites
- Landfall Location Options

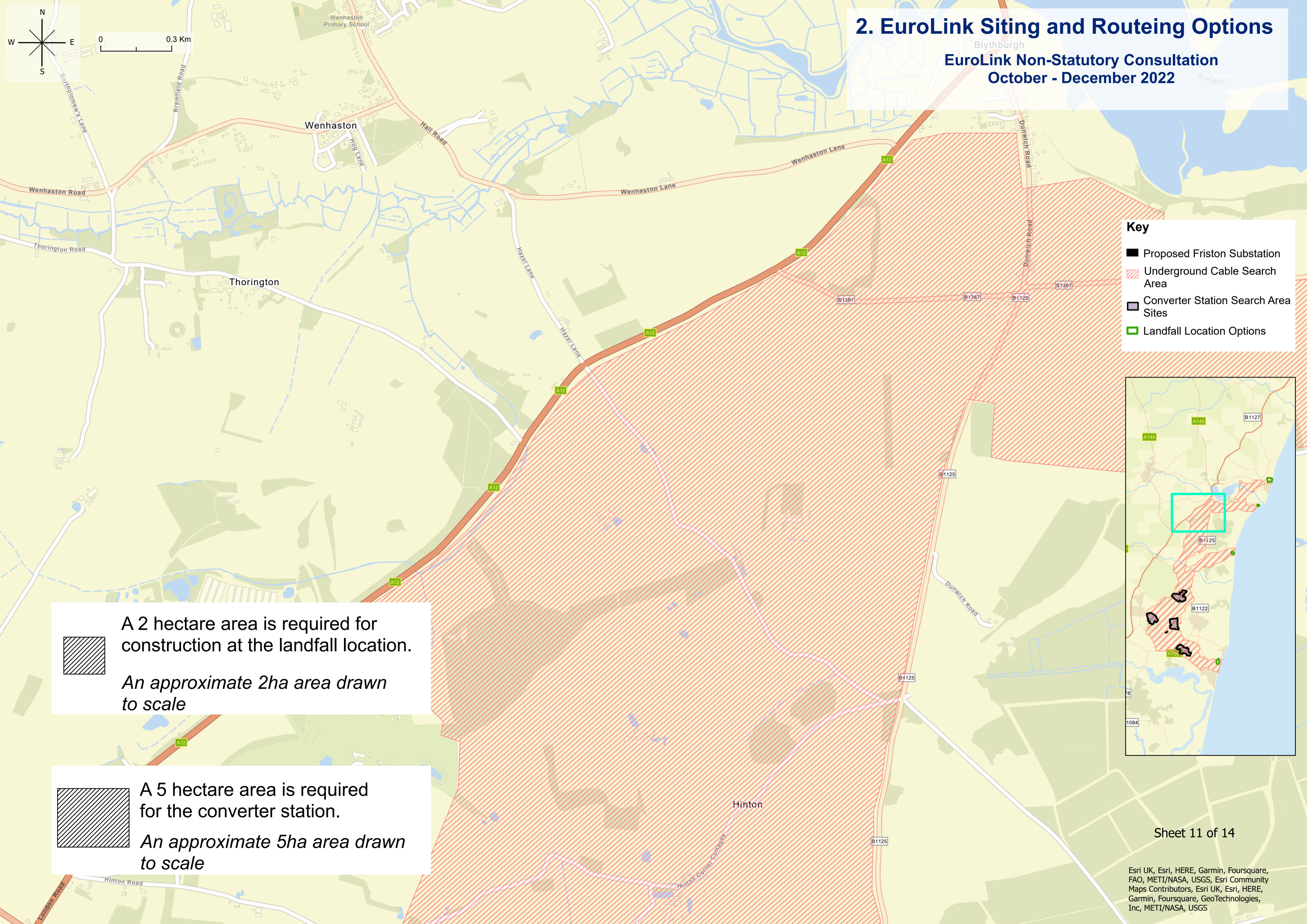


 A 2 hectare area is required for construction at the landfall location.  
*An approximate 2ha area drawn to scale*

 A 5 hectare area is required for the converter station.  
*An approximate 5ha area drawn to scale*


## 2. EuroLink Siting and Routeing Options

EuroLink Non-Statutory Consultation  
October - December 2022




### Key

- Proposed Friston Substation
- ▨ Underground Cable Search Area
- ▩ Converter Station Search Area Sites
- Landfall Location Options



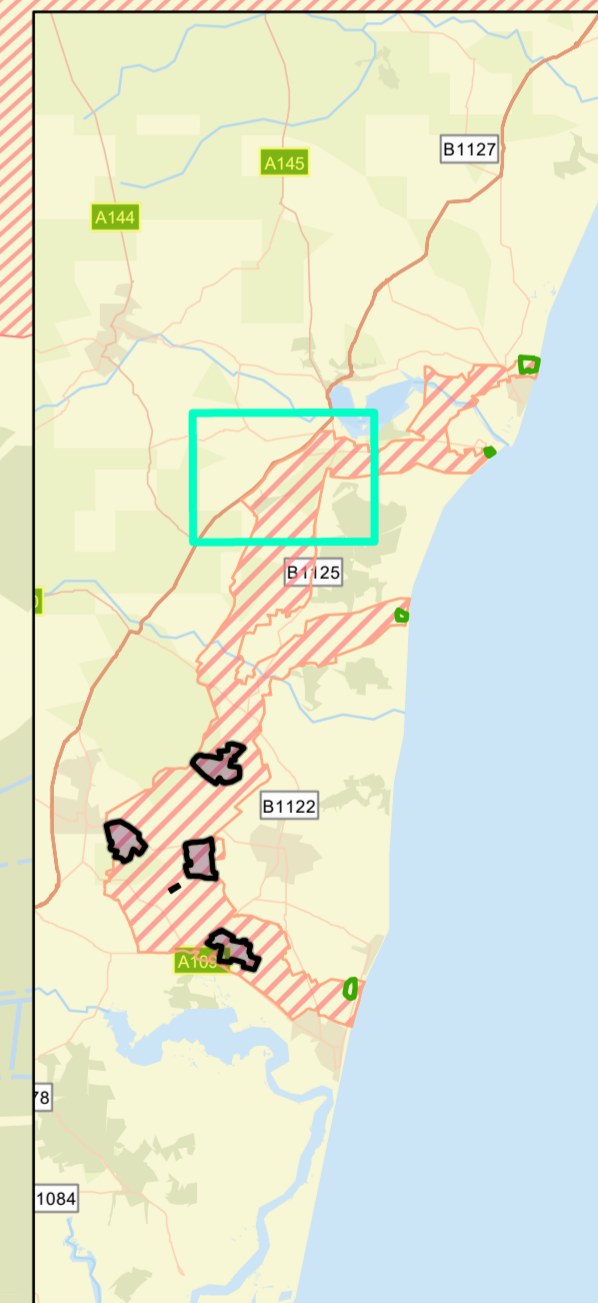
A 2 hectare area is required for construction at the landfall location.

*An approximate 2ha area drawn to scale*



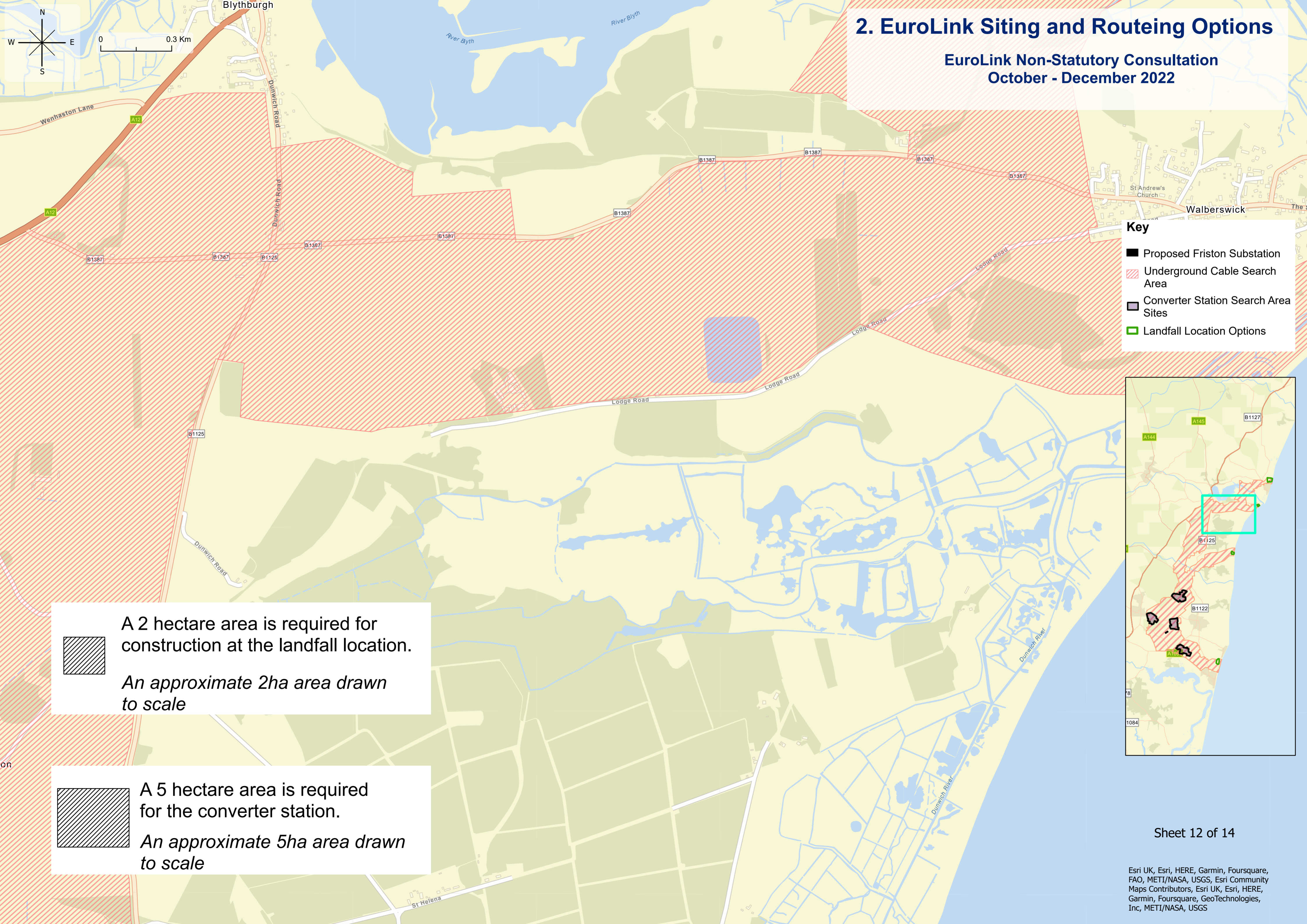
A 5 hectare area is required for the converter station.

*An approximate 5ha area drawn to scale*



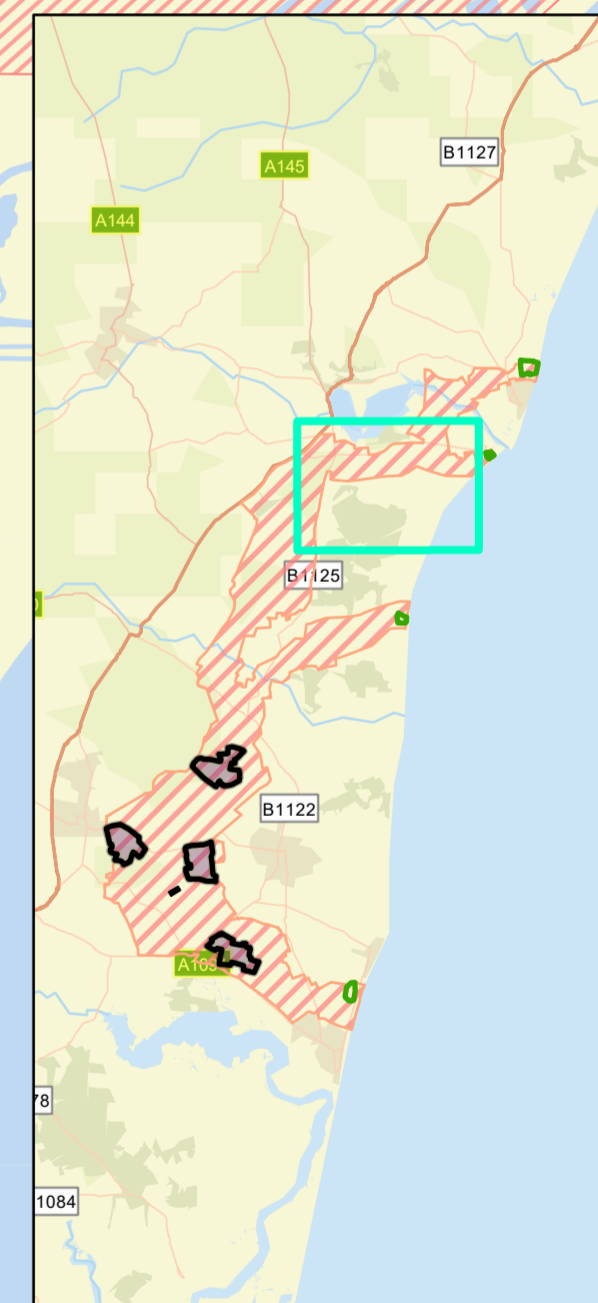
## 2. EuroLink Siting and Routeing Options


EuroLink Non-Statutory Consultation  
October - December 2022




### Key

- Proposed Friston Substation
- ▨ Underground Cable Search Area
- ▨ Converter Station Search Area Sites
- Landfall Location Options

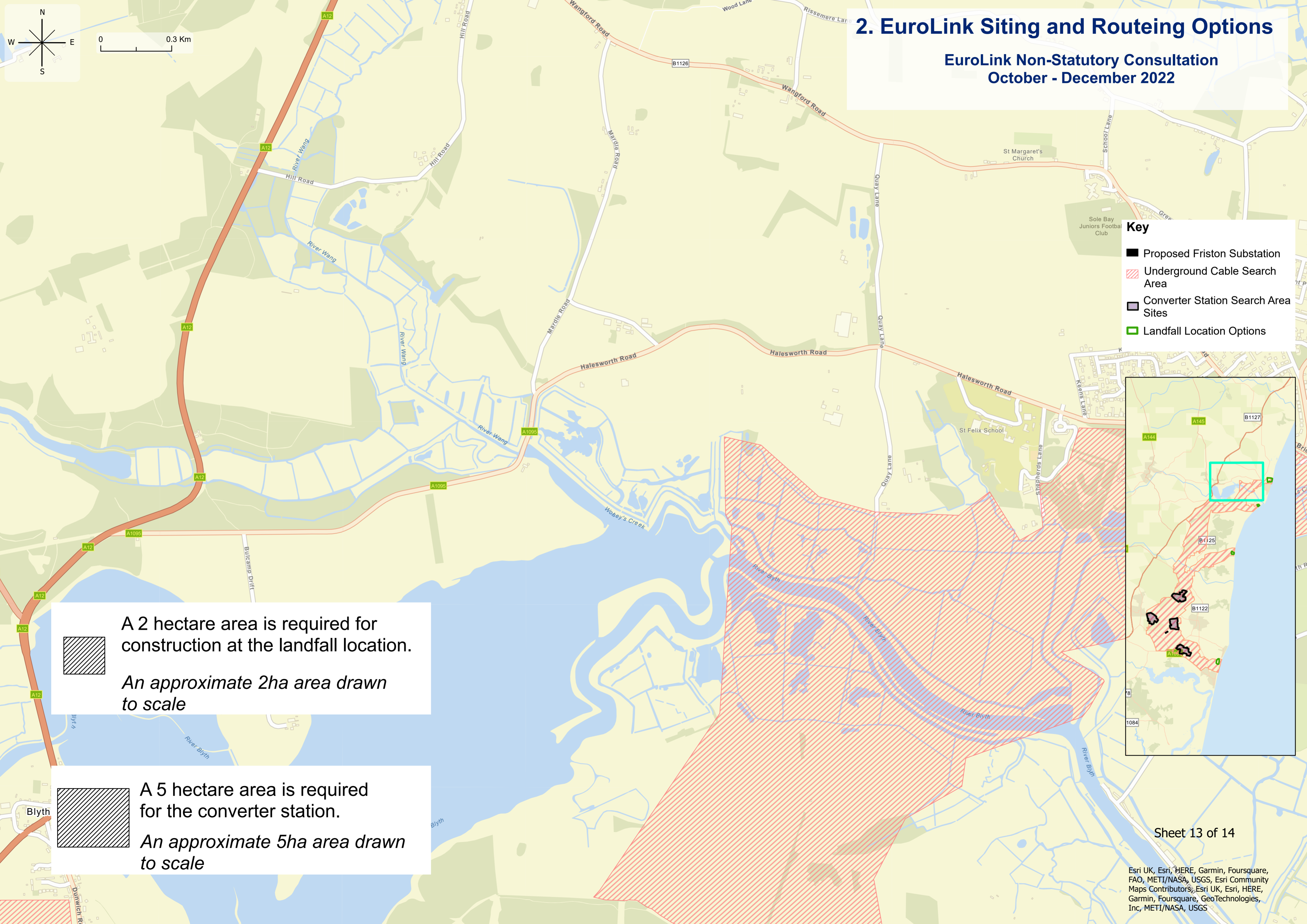


 A 2 hectare area is required for construction at the landfall location.  
*An approximate 2ha area drawn to scale*

 A 5 hectare area is required for the converter station.  
*An approximate 5ha area drawn to scale*

## 2. EuroLink Siting and Routeing Options

EuroLink Non-Statutory Consultation  
October - December 2022



### Key

- Proposed Friston Substation
- ▨ Underground Cable Search Area
- ▨ Converter Station Search Area Sites
- Landfall Location Options

A 2 hectare area is required for construction at the landfall location.

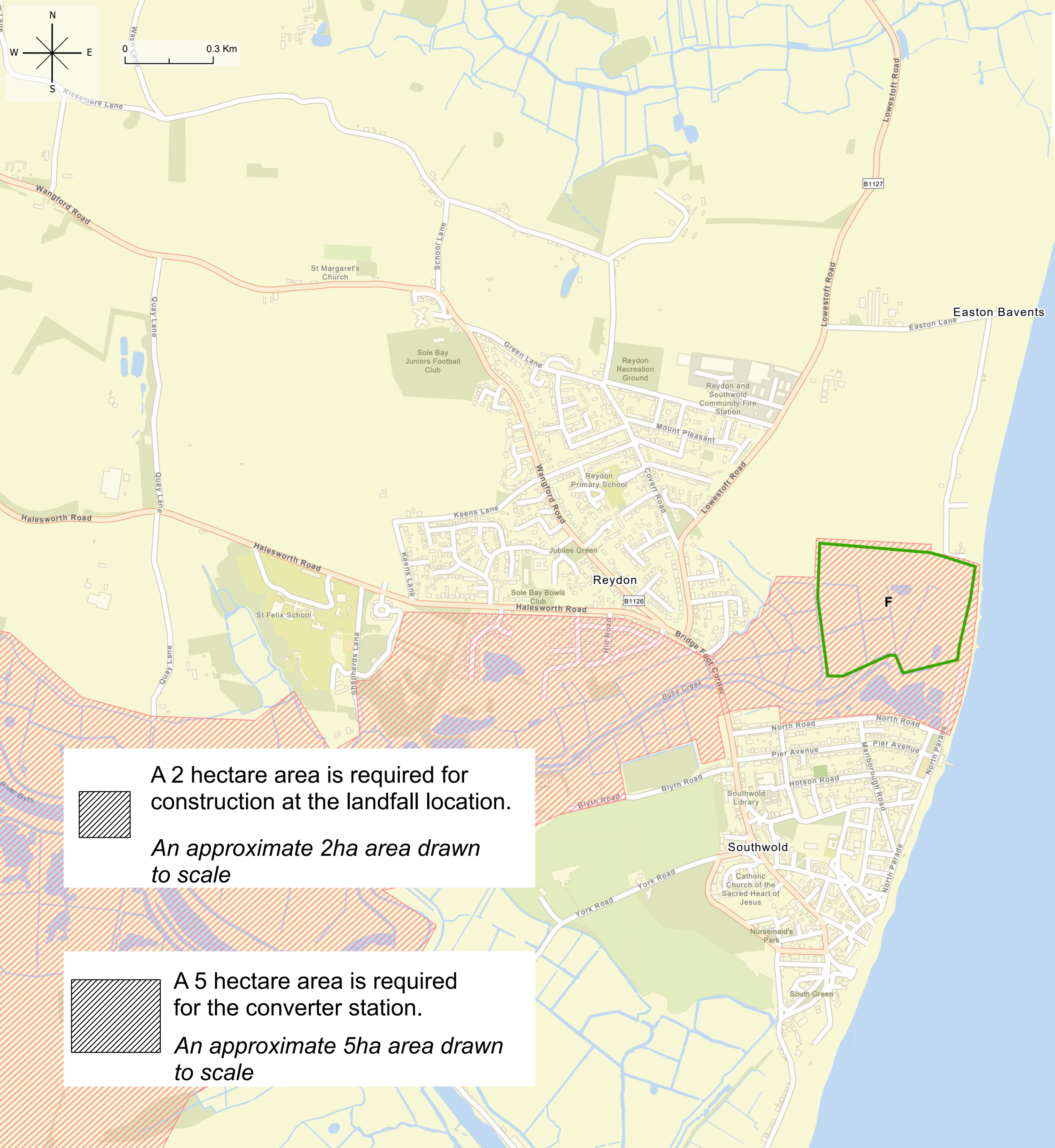
*An approximate 2ha area drawn to scale*

A 5 hectare area is required for the converter station.

*An approximate 5ha area drawn to scale*

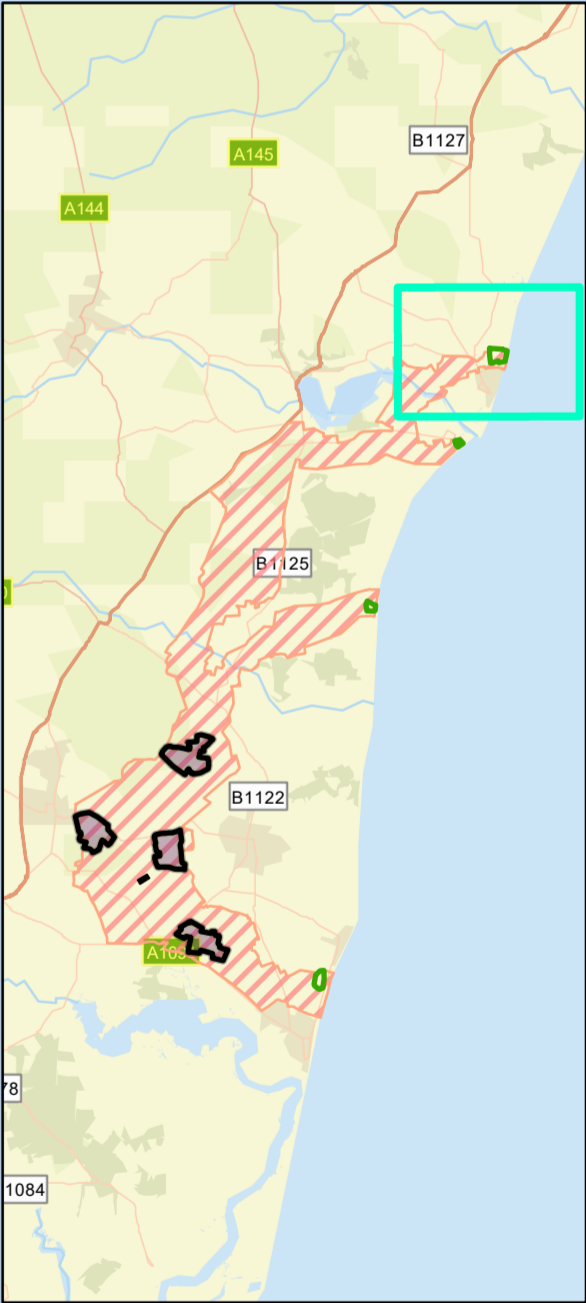
# 2. EuroLink Siting and Routeing Options


EuroLink Non-Statutory Consultation  
October - December 2022




**Key**

- Proposed Friston Substation
- ▨ Underground Cable Search Area
- ▨ Converter Station Search Area Sites
- Landfall Location Options



 A 2 hectare area is required for construction at the landfall location.  
*An approximate 2ha area drawn to scale*

 A 5 hectare area is required for the converter station.  
*An approximate 5ha area drawn to scale*

Esri UK, Esri, HERE, Garmin, Foursquare, FAO, METI/NASA, USGS, Esri Community Maps Contributors, Esri UK, Esri, HERE, Garmin, Foursquare, GeoTechnologies, Inc, METI/NASA, USGS