The Great Grid Upgrade

Sea Link

Draft Land Rights Plans

October 2025

nationalgrid

Page intentionally left blank

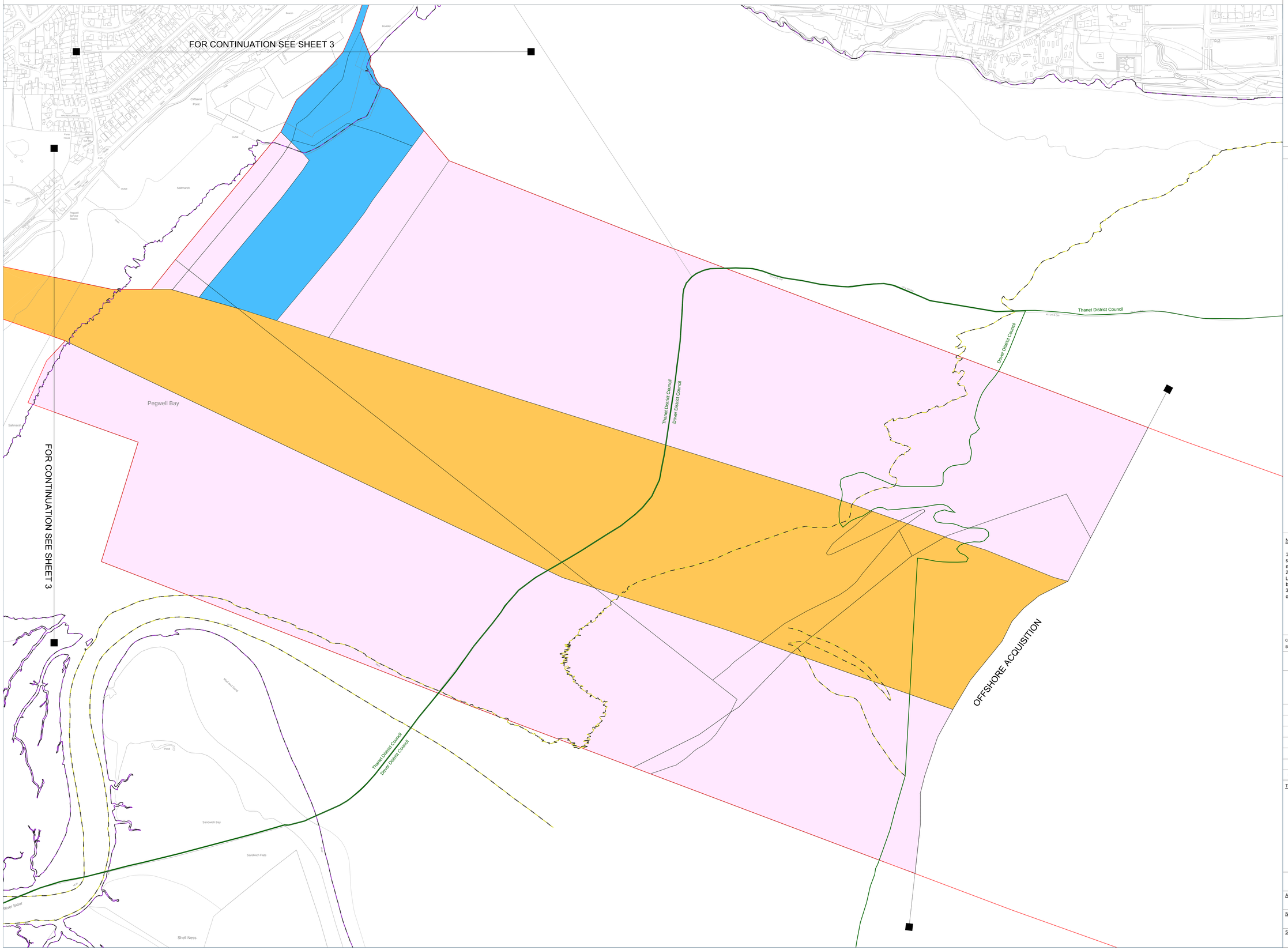

Legend

- Order Limits
- Class 1. Compulsory Acquisition of land
- Class 2. Compulsory Acquisition of Rights – Overhead Line
- Class 3. Compulsory Acquisition of Rights – Underground Cable System
- Class 4. Compulsory Acquisition of Rights – Construction Compound
- Class 5. Compulsory Acquisition of Rights – Access
- Class 6. Compulsory Acquisition of Rights – Drainage
- Class 7. Compulsory Acquisition of Rights – Mitigation
- Class 8. Temporary use for Construction, Mitigation, Maintenance, and Dismantling of Redundant Infrastructure
- Class 9. Temporary Use for Access
- Class 10. Land that is not subject to powers of acquisition nor temporary use
- Local Authority Boundary
- Mean High Water Spring (MHWS)
- Mean Low Water Spring (MLWS)

Notes

1. This plan is scaled at paper size A0, therefore any prints taken at smaller sizes will affect accuracy of the measurement units and should not be scaled against.
2. The offshore acquisition boundary in Kent goes beyond the Mean Low Water mark as to reflect the registered interests which exist beyond it
3. Where the MHWS and MLWS coincide at the scale of the plans only the MHWS is shown.

Coordinate System: British National Grid
Sheet X Centroid Coordinate: 635704 Sheet Y Centroid Coordinate: 163288

25 0 25 50 75 100 125 150 175 200
Metres

BACKGROUND MAPPING INFORMATION HAS BEEN REPRODUCED FROM THE ORDNANCE SURVEY BY PERMISSION OF ORDNANCE SURVEY OF THE CONTROLLER OF HIS MAJESTY'S STATIONERY OFFICE. CROWN COPYRIGHT ORDNANCE SURVEY © - 100042766.

Issue	Date	Remarks	Drawn	Checked	Approved
A	07/10/2025	For Consultation	FMA	CFO	SAN

Title

THE NATIONAL GRID (SEA LINK) ORDER
PINS APPLICATION NUMBER: EN020026
LAND RIGHTS PLANS FOR CONSULTATION

Change 1 – Change to access at the Hoverport, Kent

nationalgrid

Application Number
EN020026

National Grid Drawing Reference
CHANGEAPP/K/LRP/S/0118

Scale	Sheet Size	Sheet	Issue
1:2,500	A0	N/A	A

COPYRIGHT: NOT TO BE REPRODUCED WITHOUT THE WRITTEN PERMISSION OF NATIONAL GRID ELECTRICITY TRANSMISSION PLC

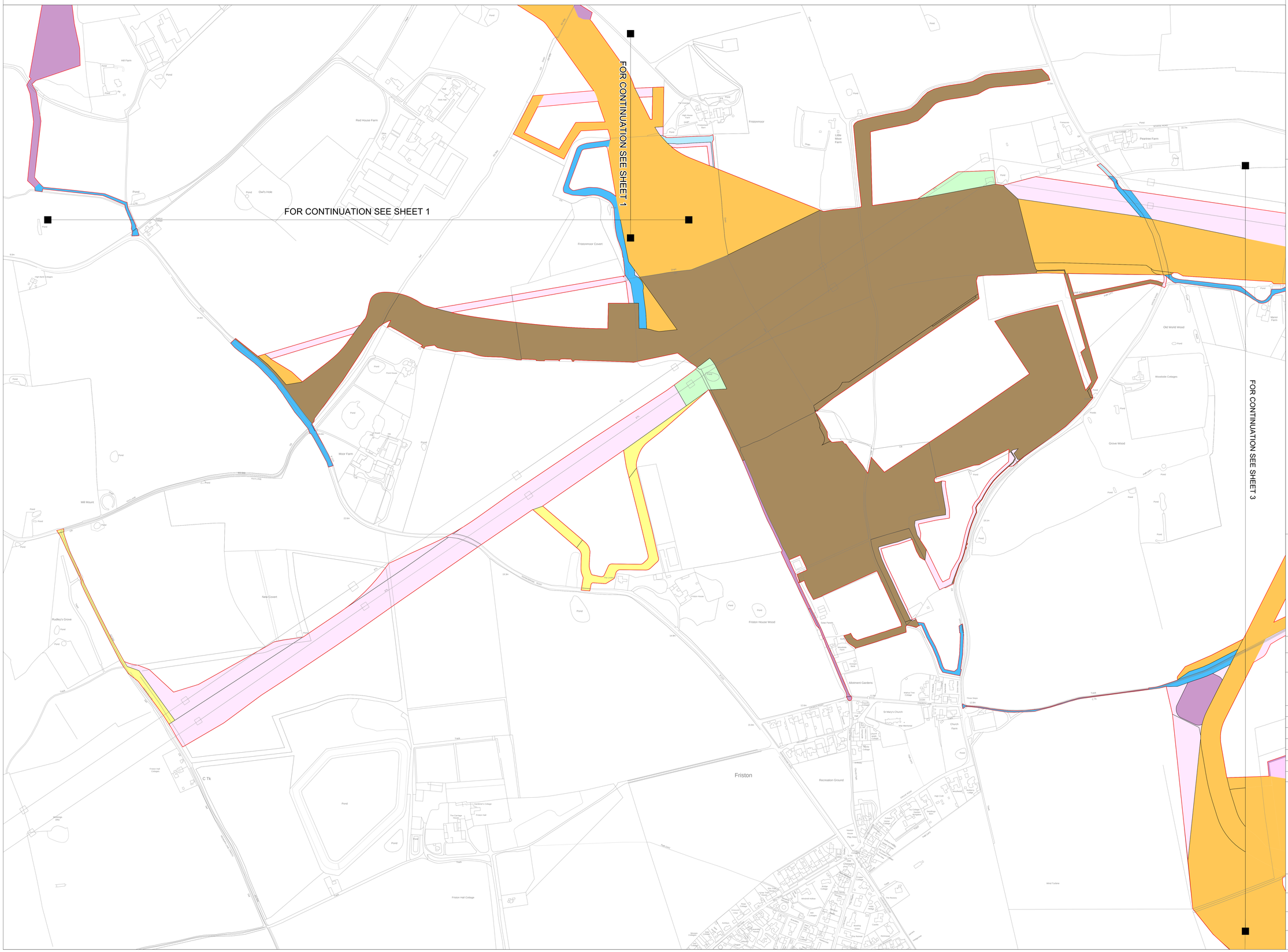

Legend

- Order Limits
- Class 1. Compulsory Acquisition of land
- Class 2. Compulsory Acquisition of Rights – Overhead Line
- Class 3. Compulsory Acquisition of Rights – Underground Cable System
- Class 4. Compulsory Acquisition of Rights – Construction Compound
- Class 5. Compulsory Acquisition of Rights – Access
- Class 6. Compulsory Acquisition of Rights – Drainage
- Class 7. Compulsory Acquisition of Rights – Mitigation
- Class 8. Temporary use for Construction, Mitigation, Maintenance, and Dismantling of Redundant Infrastructure
- Class 9. Temporary Use for Access
- Class 10. Land that is not subject to powers of acquisition nor temporary use

Notes

1. This plan is scaled at paper size A0, therefore any prints taken at smaller sizes will affect accuracy of the measurement units and should not be scaled against.

2. INCLUDED FOR INFORMATION ONLY.
NO CHANGE TO THIS DRAWING FROM DCO APPLICATION DRAWING DCO/S/LP/PS/0101 Rev A

Coordinate System: British National Grid
Sheet X Centroid Coordinate: 640896 Sheet Y Centroid Coordinate: 260928

25 0 25 50 75 100 125 150 175 200
Metres

BACKGROUND MAPPING INFORMATION HAS BEEN REPRODUCED FROM THE ORDNANCE SURVEY BY PERMISSION OF ORDNANCE SURVEY OF THE CONTROLLER OF HIS MAJESTY'S STATIONERY OFFICE. CROWN COPYRIGHT ORDNANCE SURVEY © - 100042766.

Issue	Date	Remarks	Drawn	Checked	Approved
A	07/10/2025	For Consultation	KGA	ZHU	SAN

Title

THE NATIONAL GRID (SEA LINK) ORDER
PINS APPLICATION NUMBER: EN020026
LAND RIGHTS PLANS FOR CONSULTATION

Change 2 – Change to Works Plans at Friston (Kiln Lane) substation, Suffolk

nationalgrid

Application Number
EN020026

National Grid Drawing Reference
CHANGEAPP/S/LRP/S/0115

Scale	Sheet Size	Sheet	Issue
1:2,500	A0	N/A	A

COPYRIGHT: NOT TO BE REPRODUCED WITHOUT THE WRITTEN PERMISSION OF NATIONAL GRID ELECTRICITY TRANSMISSION PLC

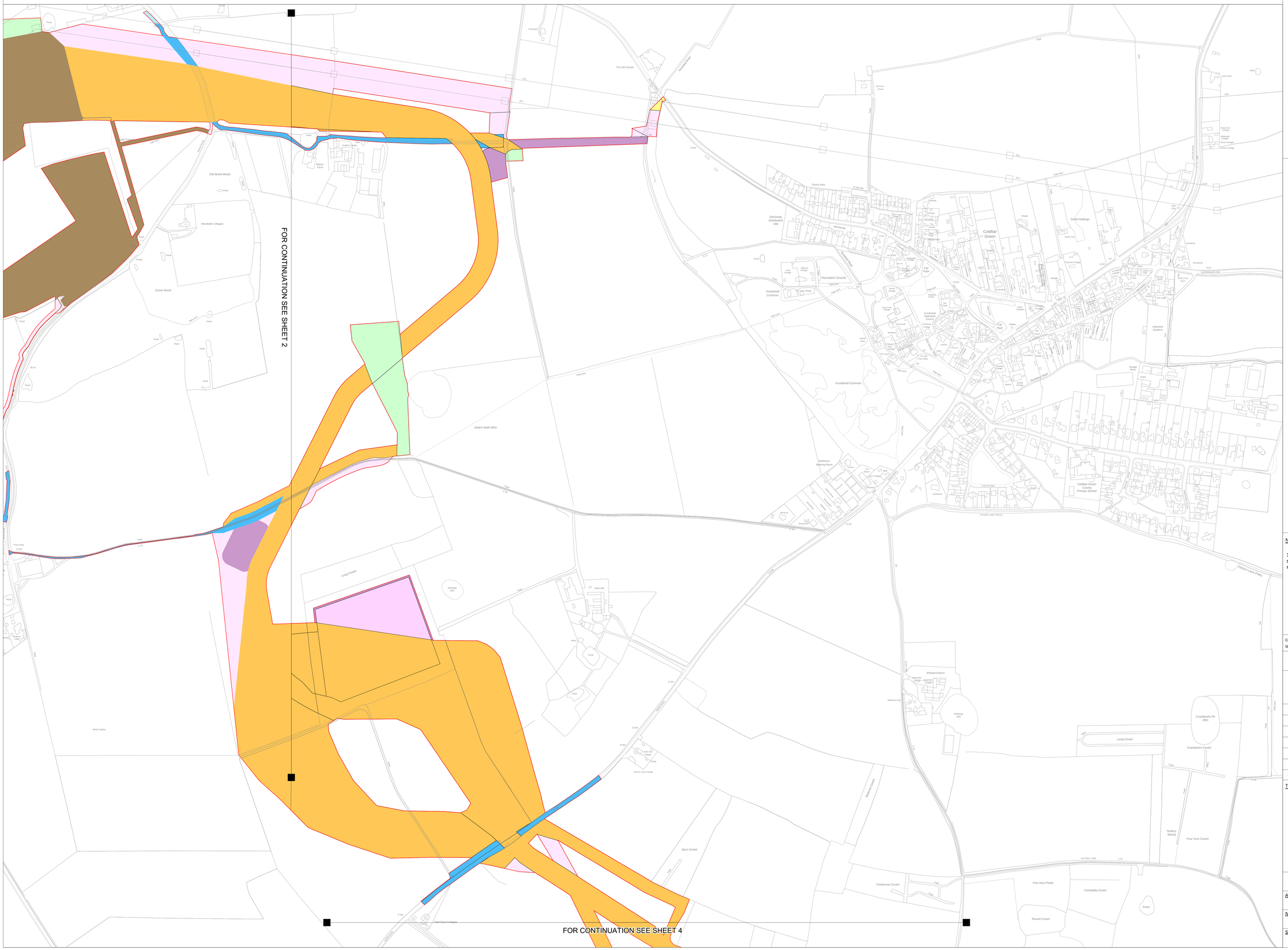
FOR CONTINUATION SEE SHEET 2
FOR CONTINUATION SEE SHEET 4
Coldfair Green
Knodishall Common
Recreation Ground
Car Park
Knodishall Methodist Church
Coldfair Green County Primary School
Snipd Holdings
Electricity Distribution Site
Old World Wood
Woodside Cottages
Grove Wood
Manor Farm
Watch Walk Wihn
Long Covert
Wind Turbine
Bull's Hall
Jay's Covert
Foxburrow Covert
Five Acre Pickle
Portobella Covert
Round Covert
Four Acre Covert
Nutlery Spong
Crackland's Covert
Crackland's Pit (dis)
Allotment Gardens
Brethrens Meeting Room
Billesford Barns
Workings (dis)
Pond
Track
Path (usc)
Path (bwd)
Path (bpa)
Path (fpa)
Path (ppa)
Path (bdl)
Path (fdl)
Path (ppl)
Path (bdl)
Path (fdl)
Path (ppl)
Path (bdl)
Path (fdl)
Path (ppl

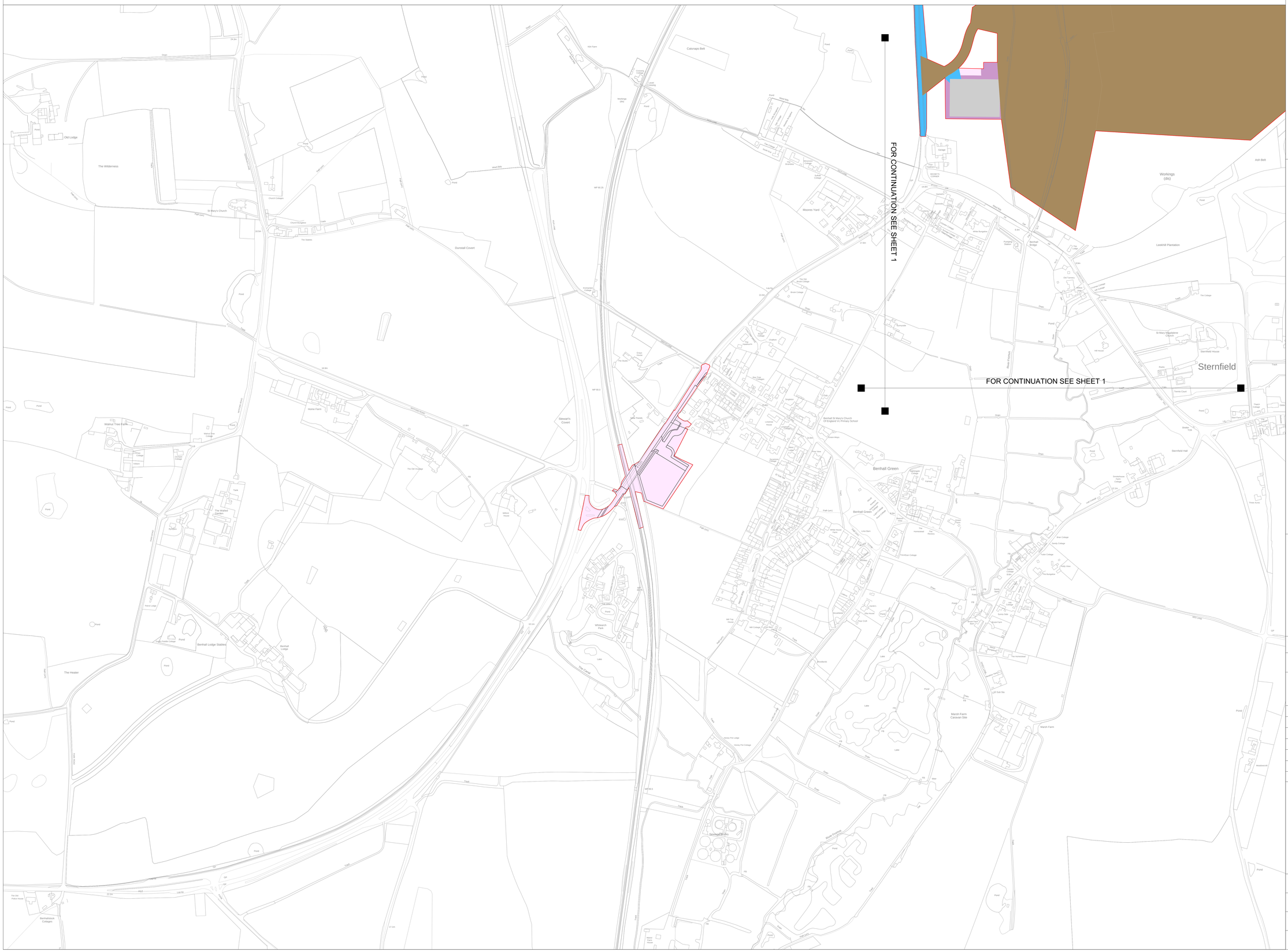
FOR CONTINUATION SEE SHEET 1
FOR CONTINUATION SEE SHEET 1
Sternfield
Benhall Green
Benhall Green
Benhall St Mary's Church Of England Vc Primary School
Benhall Railway Bridge
Moores Yard
Dunstall Covert
Stewart's Covert
Home Farm
Walnut Tree Farm
The Wilderness
Old Lodge
St Mary's Church
Church Cottages
Church Bungalow
The Stables
Catsnaps Belt
Kiln Farm
Workings (dis)
Leekhill Plantation
Ash Belt
Garage
White Bungalow
Old Station
Old Station Cottage
Old Station Bungalow
Old Station Lodge
Old Station Office
Station Cottage
Station Lodge
Station Bungalow
Station Office
Station Yard
Station Yard Sub Station
Station Yard Office
Station Yard Workshop
Station Yard Store
Station Yard Lodge
Station Yard Cottage
Station Yard Bungalow

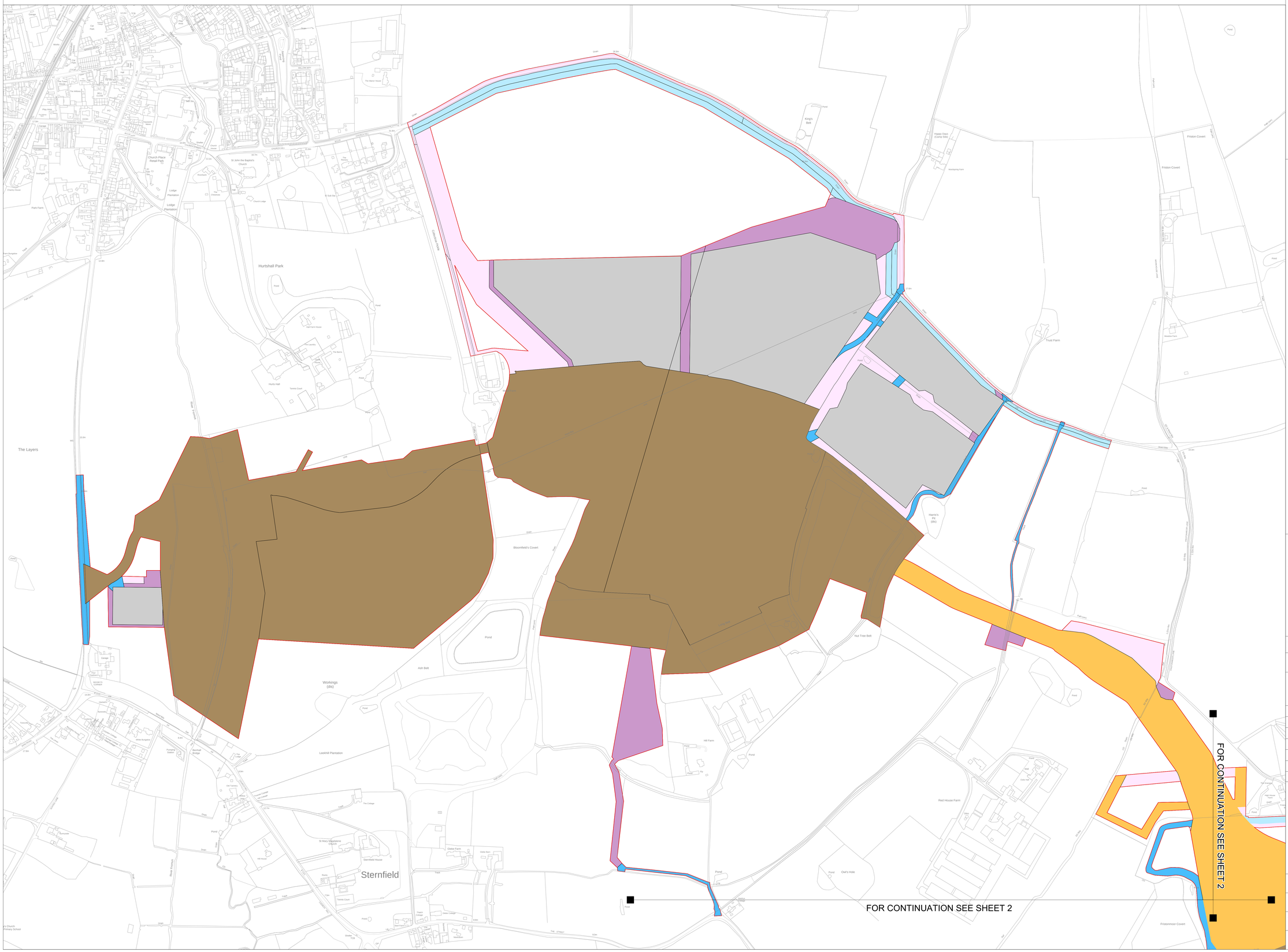
FOR CONTINUATION SEE SHEET 2
FOR CONTINUATION SEE SHEET 2
Hurtshall Park
The Layers
Sternfield
Bloomfield's Covert
Workings (ds)
Leekhill Plantation
Ash Belt
Nut Tree Belt
Red House Farm
Trust Farm
Friston Covert
Frisonmoor Covert
Meadow Farm
Church Place Retail Park
Lodge Plantation
St John the Baptist's Church
Park Farm
Oak Farm
Hurts Hall
Tennis Court
Hall Farm House
The Barn
Pond
Hill Farm
Harris's Pit (ds)
Oak's Hole
Gisleham Road
Wood Farm Road
Wood Lane
Leiston Road
Sternfield Road
Middle Road
Hill Farm Road
Friston Road
Sternfield Road
Wrentham Road
Wrentham Road
Wrentham