

Figure 28-1:
English Onshore Scheme Cumulative Long List of Other Developments

Legend

- the Projects draft Order Limits
- Local Authority Boundary

Long List Development (Planning Authority)

- Borough Council of King's Lynn & West Norfolk
- Boston Borough Council
- East Lindsey District Council
- Lincolnshire County Council
- Nationally Significant Infrastructure Projects (NSIPs)
- Norfolk County Council
- South Holland District Council

Sheet Outline

Notes

This drawing is scaled at paper size A3, therefore any prints taken at smaller sizes will affect accuracy of the measurement units and should not be scaled against.

Additional Copyright

Inset - Contains OS data © Crown Copyright and database right 2020, Esri UK, Esri, TomTom, Garmin, FAO, METI/NASA, USGS, Esri, USGS

Coordinate System: British National Grid
Sheet X Centroid Coordinate: 545886.6E Sheet Y Centroid Coordinate: 368517.06N

0 500 1,000 Metres

BACKGROUND MAPPING INFORMATION HAS BEEN REPRODUCED FROM THE ORDNANCE SURVEY BY PERMISSION OF ORDNANCE SURVEY OF THE CONTROLLER OF HIS MAJESTY'S STATIONERY OFFICE. © CROWN COPYRIGHT AND DATABASE RIGHTS 2024 ORDNANCE SURVEY 0100031673.

1	MAY 2025	FIRST ISSUE	SB	AF	JB
Issue	Date	Remarks	Drawn	Checked	Approved

Title

English Onshore Scheme Cumulative Long List of Other Developments

nationalgrid

Figure Number
Figure 28-1

Drawing Reference
EGL-WSP-CONS-XX-DR-Y-048

Scale	Sheet Size	Sheet	Issue
1:40,000	A3	SHEET 2 OF 11	1

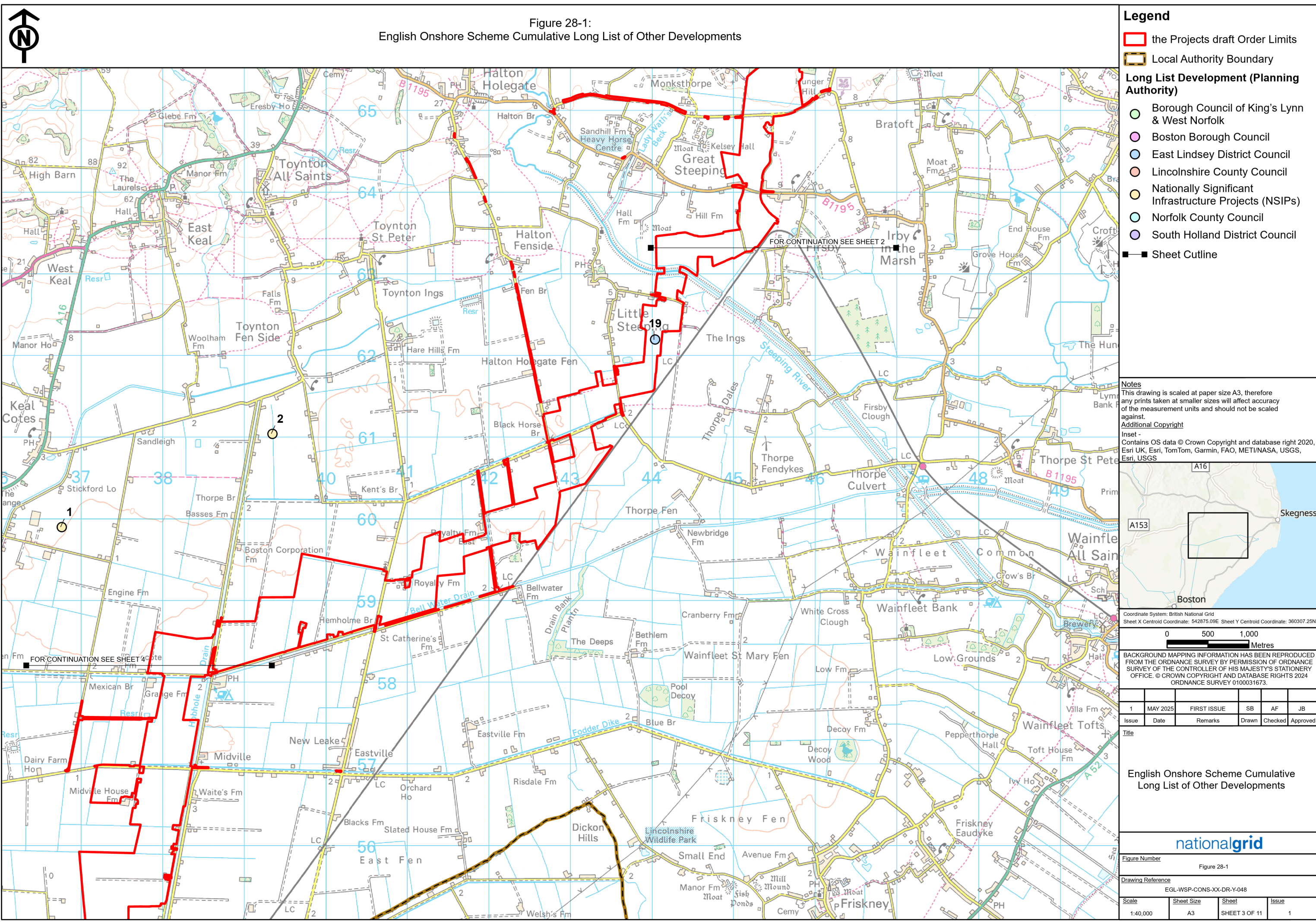
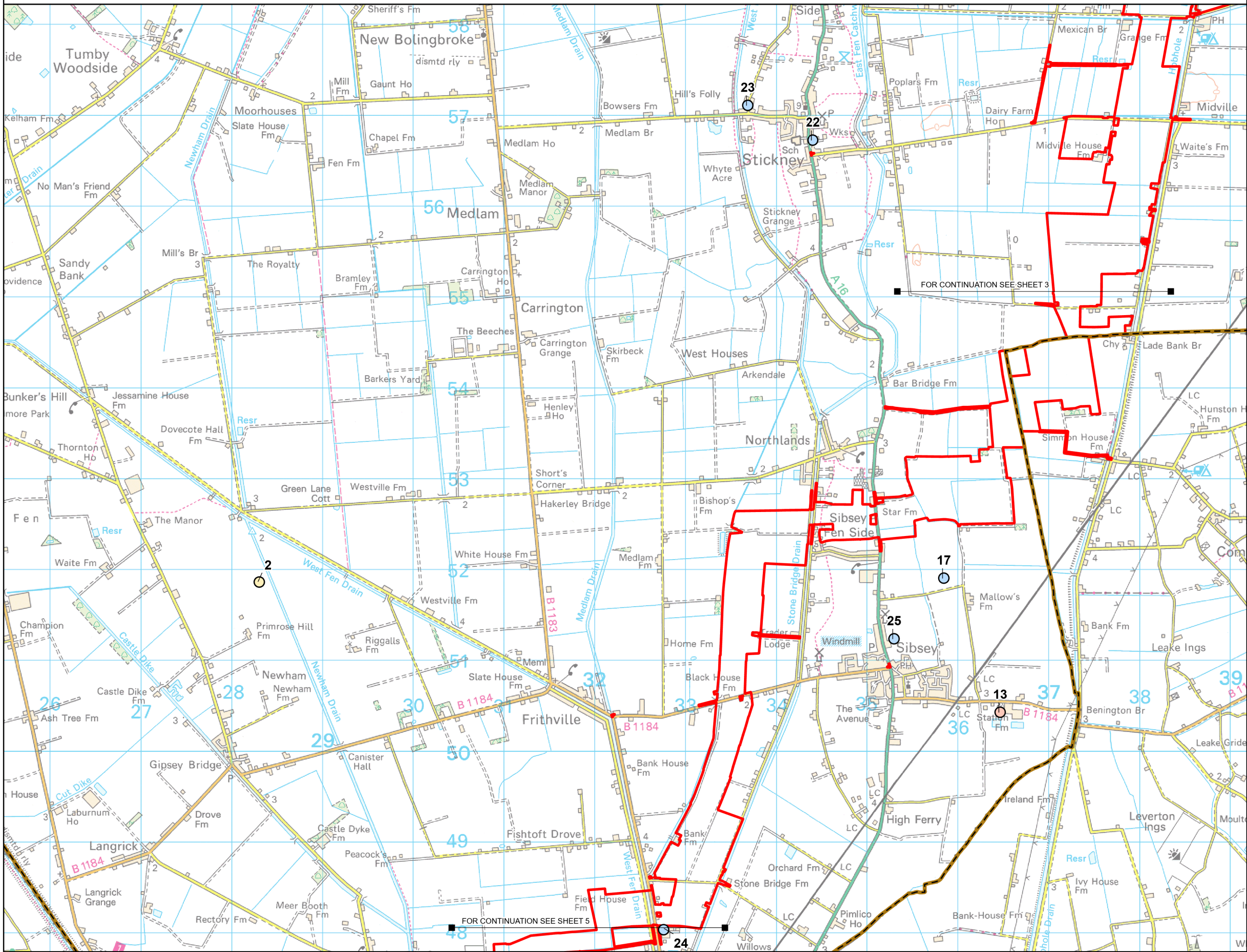




Figure 28-1:
English Onshore Scheme Cumulative Long List of Other Developments



Legend

the Projects draft Order Limits

Local Authority Boundary

Long List Development (Planning Authority)

- Borough Council of King's Lynn & West Norfolk
- Boston Borough Council
- East Lindsey District Council
- Lincolnshire County Council
- Nationally Significant Infrastructure Projects (NSIPs)
- Norfolk County Council
- South Holland District Council

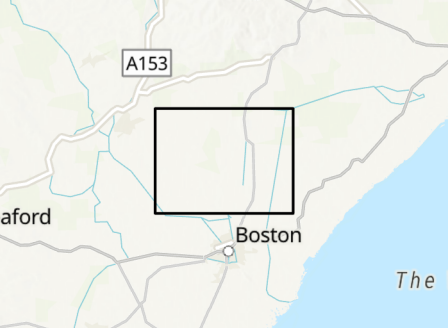
Sheet Outline

Notes

This drawing is scaled at paper size A3, therefore any prints taken at smaller sizes will affect accuracy of the measurement units and should not be scaled against.

Additional Copyright

Inset - Contains OS data © Crown Copyright and database right 2020, Esri UK, Esri, TomTom, Garmin, FAO, METI/NASA, USGS, Esri, USGS



Coordinate System: British National Grid
Sheet X Centroid Coordinate: 532336.85E Sheet Y Centroid Coordinate: 353006.41N

0 500 1,000
Metres

BACKGROUND MAPPING INFORMATION HAS BEEN REPRODUCED FROM THE ORDNANCE SURVEY BY PERMISSION OF ORDNANCE SURVEY OF THE CONTROLLER OF HIS MAJESTY'S STATIONERY OFFICE. © CROWN COPYRIGHT AND DATABASE RIGHTS 2024 ORDNANCE SURVEY 0100031673.

1	MAY 2025	FIRST ISSUE	SB	AF	JB
Issue	Date	Remarks	Drawn	Checked	Approved

Title

English Onshore Scheme Cumulative
Long List of Other Developments

nationalgrid

Figure Number
Figure 28-1

Drawing Reference
EGL-WSP-CONS-XX-DR-Y-048

Scale	Sheet Size	Sheet	Issue
1:40,000	A3	SHEET 4 OF 11	1

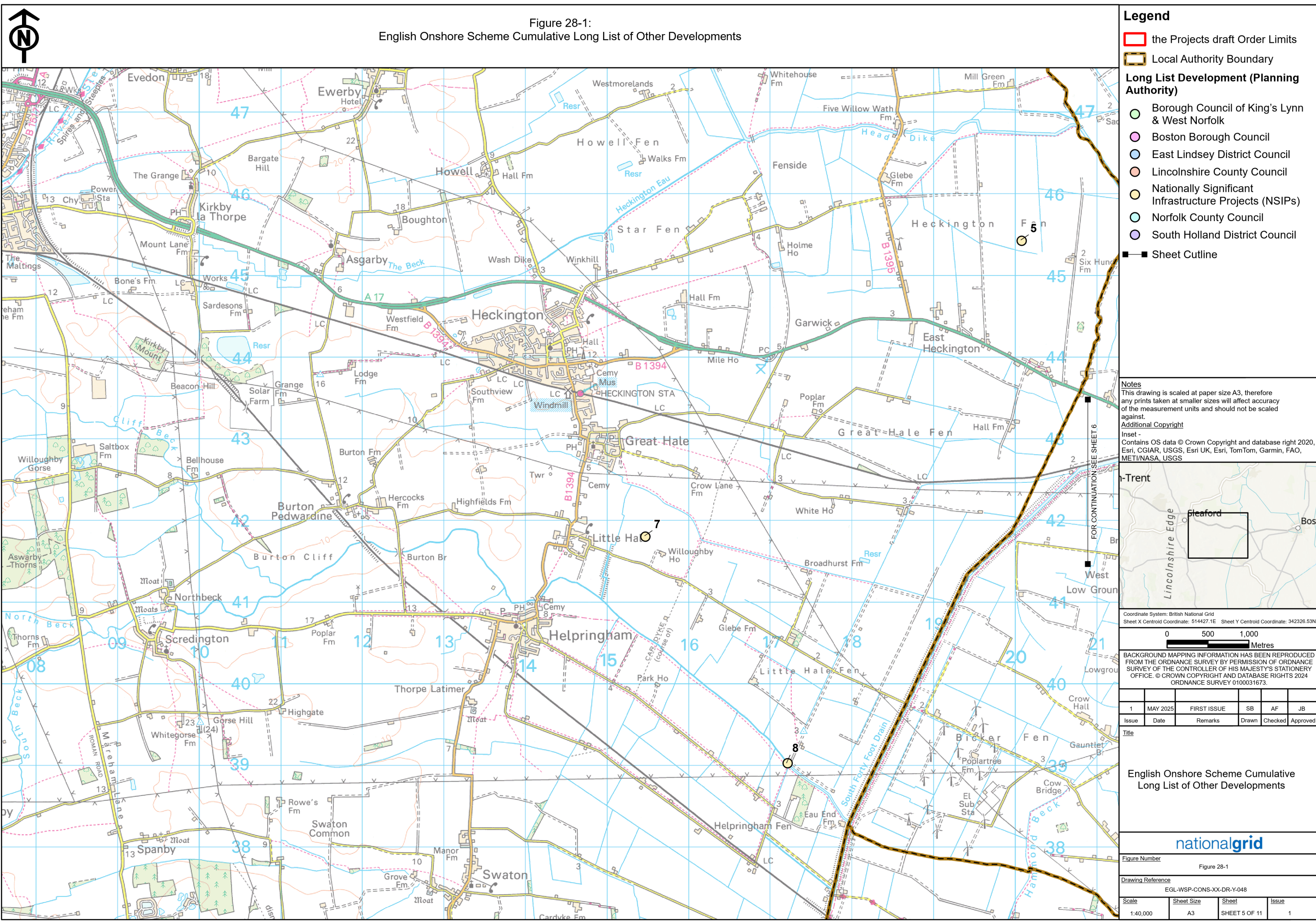


Figure 28-1:
English Onshore Scheme Cumulative Long List of Other Developments

Legend

the Projects draft Order Limits

Local Authority Boundary

Long List Development (Planning Authority)

Borough Council of King's Lynn & West Norfolk

Boston Borough Council

East Lindsey District Council

Lincolnshire County Council

Nationally Significant Infrastructure Projects (NSIPs)

Norfolk County Council

South Holland District Council

Sheet Outline

Notes
This drawing is scaled at paper size A3, therefore any prints taken at smaller sizes will affect accuracy of the measurement units and should not be scaled against.
Additional Copyright
Inset - Contains OS data © Crown Copyright and database right 2020, Esri, CGIAR, USGS, Esri UK, Esri, TomTom, Garmin, FAO, MET/NASA, USGS

h-Trent

Lincolnshire Edge

pleaford

Bos

West Low Groun

FOR CONTINUATION SEE SHEET 6

Coordinate System: British National Grid

Sheet X Centroid Coordinate: 514427.1E Sheet Y Centroid Coordinate: 342326.53N

0 500 1,000 Metres

BACKGROUND MAPPING INFORMATION HAS BEEN REPRODUCED FROM THE ORDNANCE SURVEY BY PERMISSION OF ORDNANCE SURVEY OF THE CONTROLLER OF HIS MAJESTY'S STATIONERY OFFICE. © CROWN COPYRIGHT AND DATABASE RIGHTS 2024 ORDNANCE SURVEY 0100031673.

1	MAY 2025	FIRST ISSUE	SB	AF	JB
Issue	Date	Remarks	Drawn	Checked	Approved

Title

English Onshore Scheme Cumulative Long List of Other Developments

nationalgrid

Figure Number
Figure 28-1

Drawing Reference
EGL-WSP-CONS-XX-DR-Y-048

Scale	Sheet Size	Sheet	Issue
1:40,000	A3	SHEET 5 OF 11	1

COPYRIGHT: NOT TO BE REPRODUCED WITHOUT THE WRITTEN PERMISSION OF NATIONAL GRID ELECTRICITY TRANSMISSION Plc



Figure 28-1:
English Onshore Scheme Cumulative Long List of Other Developments

Legend

the Projects draft Order Limits

Local Authority Boundary

Long List Development (Planning Authority)

- Borough Council of King's Lynn & West Norfolk
- Boston Borough Council
- East Lindsey District Council
- Lincolnshire County Council
- Nationally Significant Infrastructure Projects (NSIPs)
- Norfolk County Council
- South Holland District Council

Sheet Outline

Notes

This drawing is scaled at paper size A3, therefore any prints taken at smaller sizes will affect accuracy of the measurement units and should not be scaled against.

Additional Copyright

Inset - Contains OS data © Crown Copyright and database right 2020, Esri UK, Esri, TomTom, Garmin, FAO, METI/NASA, USGS, Esri, USGS

Coordinate System: British National Grid
Sheet X Centroid Coordinate: 527726.05E Sheet Y Centroid Coordinate: 342854.3N

0 500 1,000
Metres

BACKGROUND MAPPING INFORMATION HAS BEEN REPRODUCED FROM THE ORDNANCE SURVEY BY PERMISSION OF ORDNANCE SURVEY OF THE CONTROLLER OF HIS MAJESTY'S STATIONERY OFFICE. © CROWN COPYRIGHT AND DATABASE RIGHTS 2024 ORDNANCE SURVEY 0100031673.

1	MAY 2025	FIRST ISSUE	SB	AF	JB
Issue	Date	Remarks	Drawn	Checked	Approved

Title

English Onshore Scheme Cumulative
Long List of Other Developments

nationalgrid

Figure Number
Figure 28-1

Drawing Reference
EGL-WSP-CONS-XX-DR-Y-048

Scale	Sheet Size	Sheet	Issue
1:40,000	A3	SHEET 6 OF 11	1

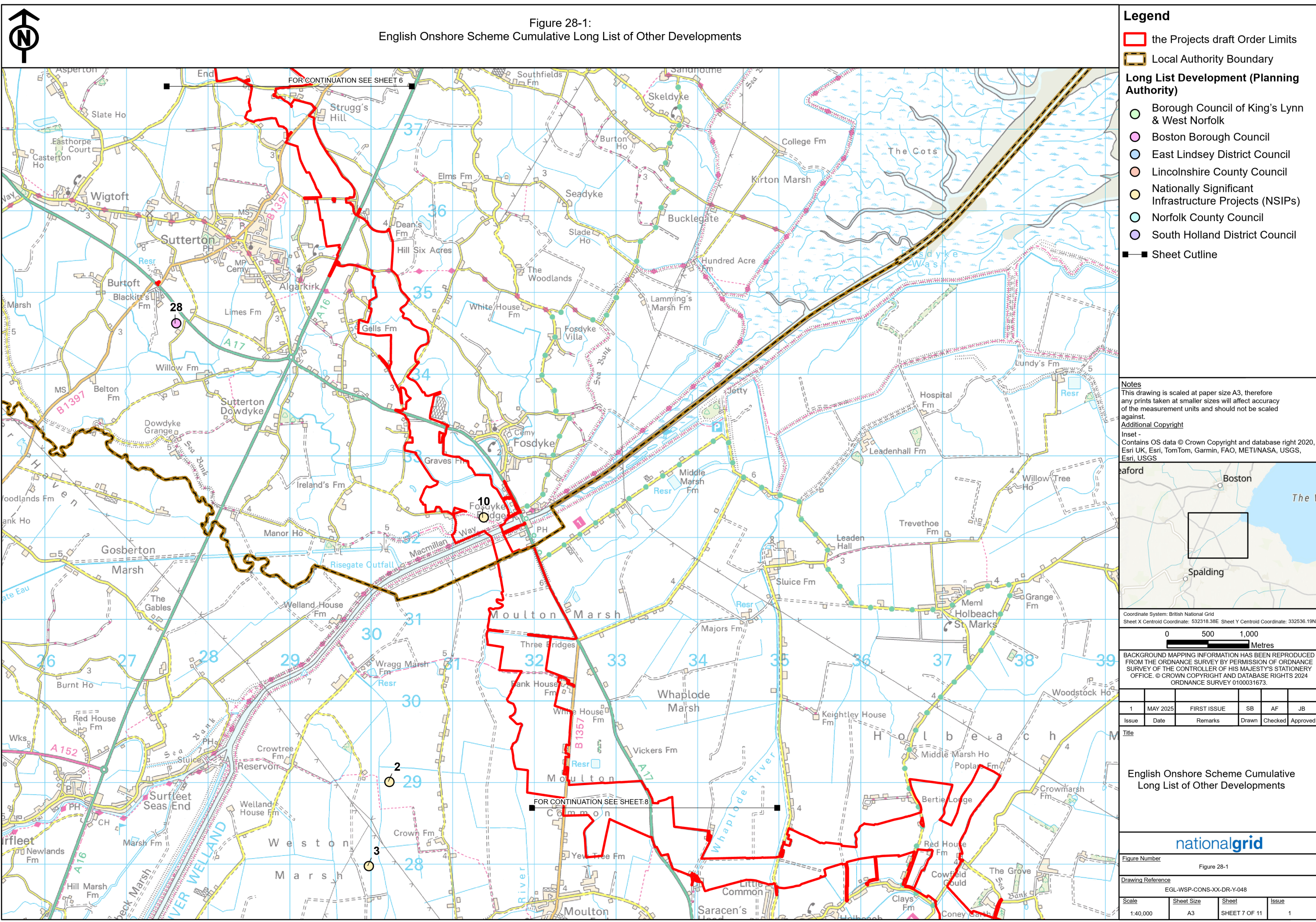




Figure 28-1:
English Onshore Scheme Cumulative Long List of Other Developments


- Legend**
- the Projects draft Order Limits
 - Local Authority Boundary
- Long List Development (Planning Authority)**
- Borough Council of King's Lynn & West Norfolk
 - Boston Borough Council
 - East Lindsey District Council
 - Lincolnshire County Council
 - Nationally Significant Infrastructure Projects (NSIPs)
 - Norfolk County Council
 - South Holland District Council
- Sheet Outline

Notes
This drawing is scaled at paper size A3, therefore any prints taken at smaller sizes will affect accuracy of the measurement units and should not be scaled against.

Additional Copyright
Inset - Contains OS data © Crown Copyright and database right 2020, Esri UK, Esri, TomTom, Garmin, FAO, METI/NASA, USGS, Esri, USGS



Coordinate System: British National Grid
Sheet X Centroid Coordinate: 538130.12E Sheet Y Centroid Coordinate: 323489.85N



BACKGROUND MAPPING INFORMATION HAS BEEN REPRODUCED FROM THE ORDNANCE SURVEY BY PERMISSION OF ORDNANCE SURVEY OF THE CONTROLLER OF HIS MAJESTY'S STATIONERY OFFICE. © CROWN COPYRIGHT AND DATABASE RIGHTS 2024 ORDNANCE SURVEY 0100031673.

Issue	Date	Remarks	Drawn	Checked	Approved
1	MAY 2025	FIRST ISSUE	SB	AF	JB

Title

English Onshore Scheme Cumulative Long List of Other Developments

nationalgrid	
Figure Number	Figure 28-1
Drawing Reference	EGL-WSP-CONS-XX-DR-Y-048
Scale	1:40,000
Sheet Size	A3
Sheet	SHEET 8 OF 11
Issue	1

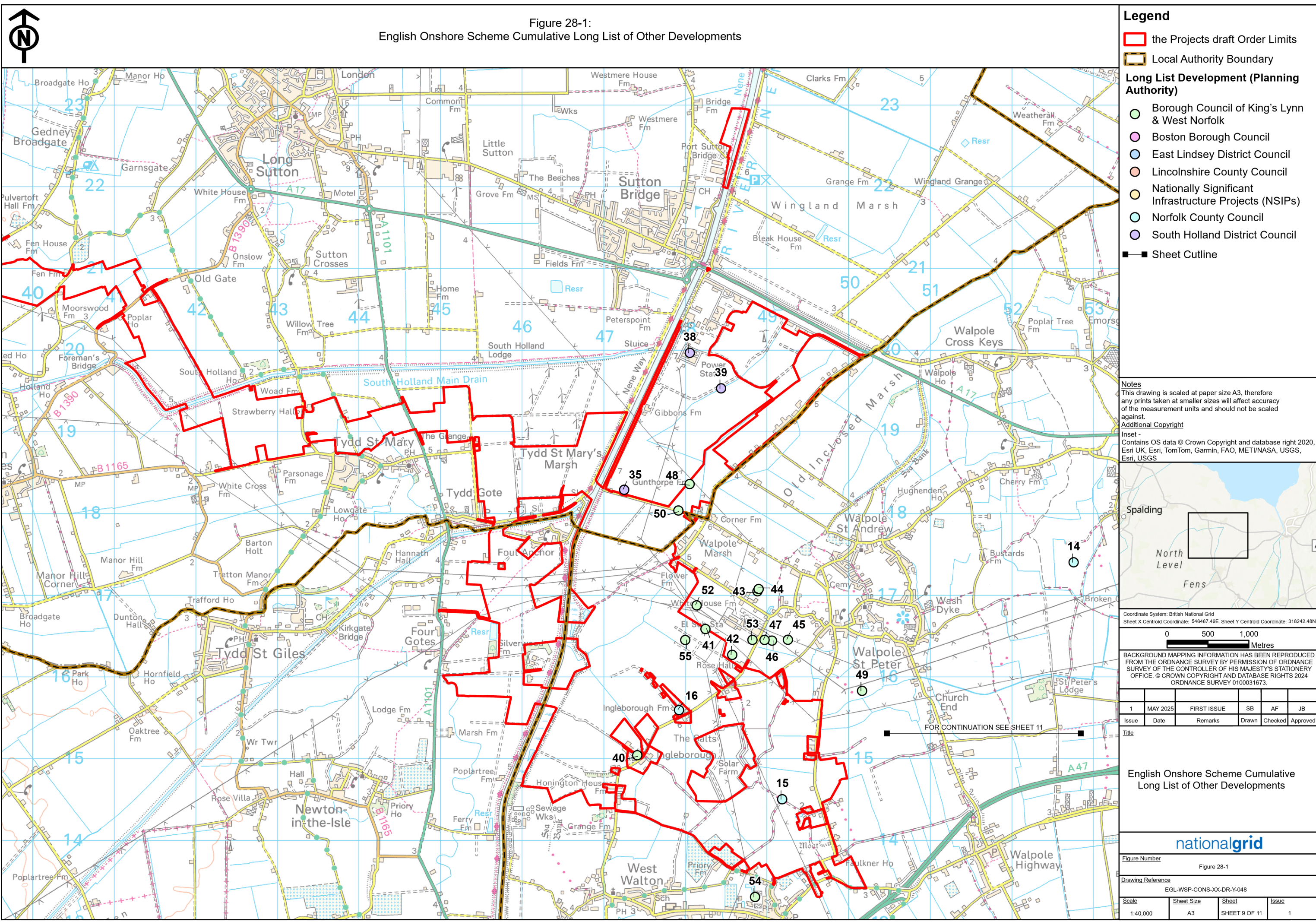


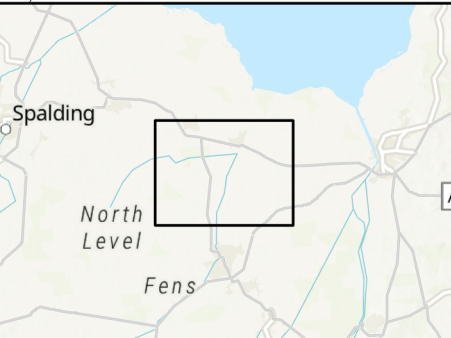
Figure 28-1:
English Onshore Scheme Cumulative Long List of Other Developments

Legend

- the Projects draft Order Limits
- Local Authority Boundary
- Long List Development (Planning Authority)**
 - Borough Council of King's Lynn & West Norfolk
 - Boston Borough Council
 - East Lindsey District Council
 - Lincolnshire County Council
 - Nationally Significant Infrastructure Projects (NSIPs)
 - Norfolk County Council
 - South Holland District Council
- Sheet Outline

Notes
This drawing is scaled at paper size A3, therefore any prints taken at smaller sizes will affect accuracy of the measurement units and should not be scaled against.

Additional Copyright
Inset - Contains OS data © Crown Copyright and database right 2020, Esri UK, Esri, TomTom, Garmin, FAO, METI/NASA, USGS, Esri, USGS



Coordinate System: British National Grid
Sheet X Centroid Coordinate: 546467.49E Sheet Y Centroid Coordinate: 318242.48N

0 500 1,000
Metres

BACKGROUND MAPPING INFORMATION HAS BEEN REPRODUCED FROM THE ORDNANCE SURVEY BY PERMISSION OF ORDNANCE SURVEY OF THE CONTROLLER OF HIS MAJESTY'S STATIONERY OFFICE. © CROWN COPYRIGHT AND DATABASE RIGHTS 2024 ORDNANCE SURVEY 0100031673.

Issue	Date	Remarks	Drawn	Checked	Approved
1	MAY 2025	FIRST ISSUE	SB	AF	JB

FOR CONTINUATION SEE SHEET 11

Title

English Onshore Scheme Cumulative Long List of Other Developments



Figure Number
Figure 28-1

Drawing Reference
EGL-WSP-CONS-XX-DR-Y-048

Scale	Sheet Size	Sheet	Issue
1:40,000	A3	SHEET 9 OF 11	1

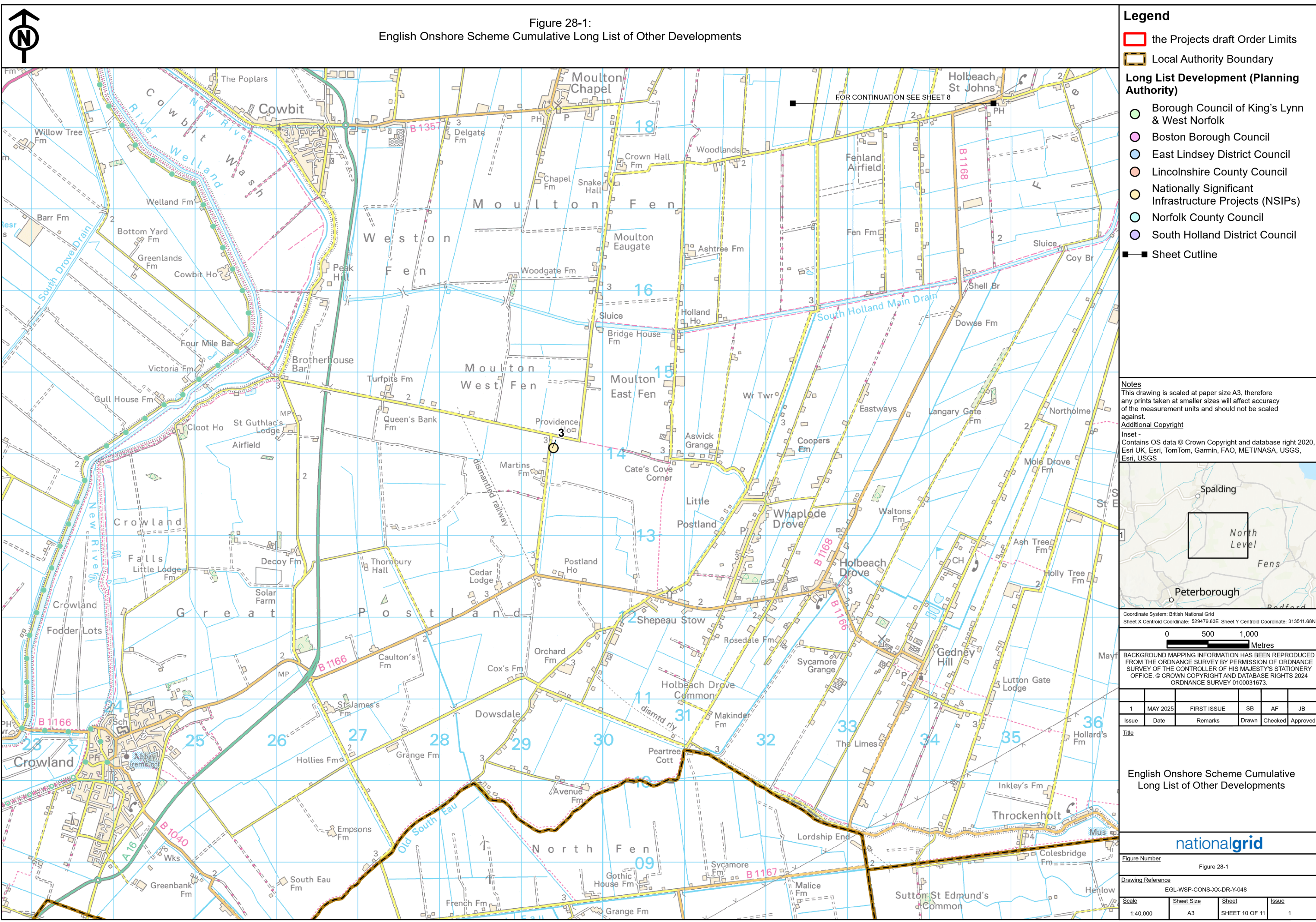


Figure 28-1:
English Onshore Scheme Cumulative Long List of Other Developments

Legend

the Projects draft Order Limits

Local Authority Boundary

Long List Development (Planning Authority)

Borough Council of King's Lynn & West Norfolk

Boston Borough Council

East Lindsey District Council

Lincolnshire County Council

Nationally Significant Infrastructure Projects (NSIPs)

Norfolk County Council

South Holland District Council

Sheet Outline

Notes
This drawing is scaled at paper size A3, therefore any prints taken at smaller sizes will affect accuracy of the measurement units and should not be scaled against.
Additional Copyright
Inset - Contains OS data © Crown Copyright and database right 2020, Esri UK, Esri, TomTom, Garmin, FAO, METI/NASA, USGS, Esri, USGS

Coordinate System: British National Grid
Sheet X Centroid Coordinate: 529479.63E Sheet Y Centroid Coordinate: 313511.68N

0 500 1,000 Metres

BACKGROUND MAPPING INFORMATION HAS BEEN REPRODUCED FROM THE ORDNANCE SURVEY BY PERMISSION OF ORDNANCE SURVEY OF THE CONTROLLER OF HIS MAJESTY'S STATIONERY OFFICE. © CROWN COPYRIGHT AND DATABASE RIGHTS 2024 ORDNANCE SURVEY 0100031673.

1	MAY 2025	FIRST ISSUE	SB	AF	JB
Issue	Date	Remarks	Drawn	Checked	Approved

Title

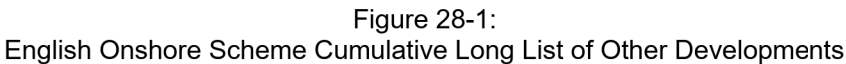
English Onshore Scheme Cumulative Long List of Other Developments











nationalgrid

Figure Number
Figure 28-1

Drawing Reference
EGL-WSP-CONS-XX-DR-Y-048

Scale 1:40,000	Sheet Size A3	Sheet SHEET 10 OF 11	Issue 1
-------------------	------------------	-------------------------	------------



-  the Projects draft Order Limits
-  Local Authority Boundary
- Long List Development (Planning Authority)**
-  Borough Council of King's Lynn & West Norfolk
 -  Boston Borough Council
 -  East Lindsey District Council
 -  Lincolnshire County Council
 -  Nationally Significant Infrastructure Projects (NSIPs)
 -  Norfolk County Council
 -  South Holland District Council
-  Sheet Outline

Notes

This drawing is scaled at paper size A3, therefore any prints taken at smaller sizes will affect accuracy of the measurement units and should not be scaled against.

Additional Copyright

Inset -
Contains OS data © Crown Copyright and database right 2020,
Esri UK, Esri, TomTom, Garmin, FAO, METI/NASA, USGS,
Esri, USGS

Spalding

A map of the Fens area in East Angles. The map shows a network of roads and waterways. A black rectangle highlights a specific area labeled 'Fens'. Other labels include 'North Level' to the north, 'Bedford Levels' to the south, and 'rborough' (likely Eborac) to the west. The map also shows a river or canal system running through the area.

Coordinate System: British National Grid
Sheet X Centroid Coordinate: 546695.55E Sheet Y Centroid Coordinate: 310107.84N

0 500 1,000
Metres

BACKGROUND MAPPING INFORMATION HAS BEEN REPRODUCED
FROM THE ORDNANCE SURVEY BY PERMISSION OF ORDNANCE
SURVEY OF THE CONTROLLER OF HIS MAJESTY'S STATIONERY
OFFICE. © CROWN COPYRIGHT AND DATABASE RIGHTS 2024
ORDNANCE SURVEY 0100031673.

1	MAY 2025	FIRST ISSUE	SB	AF	JB
Issue	Date	Remarks	Drawn	Checked	Approved

Title

English Onshore Scheme Cumulative Long List of Other Developments

nationalgrid

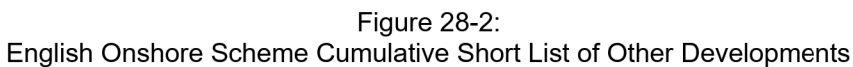
Figure Number






Figure 28-1

Drawing Reference

EGL-WSP-CONS-XX-DR-Y-048

<u>Scale</u>	<u>Sheet Size</u>	<u>Sheet</u>	<u>Issue</u>
1:40,000	A3	SHEET 11 OF 11	1



-  the Projects draft Order Limits
-  Local Authority Boundary
-  Cumulative Effects Assessment
- Short List Development
-  Cumulative Effects Assessment
- Short List Development
-  Sheet Outline


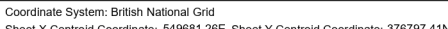
The location of all other developments is based on the level of information available prior to the last date for which information on other developments was obtained for the PEIR. Other developments which do yet have a confirmed location plan, a location centrepoints is shown. Where available boundaries have been made available for other developments, where this is not possible boundaries have been manually digitised

Notes

This drawing is scaled at paper size A3, therefore any prints taken at smaller sizes will affect accuracy of the measurement units and should not be scaled against.

Additional Copyright

Inset -
Contains OS data © Crown Copyright and database right 2020
Esri UK, Esri, TomTom, Garmin, FAO, METI/NASA, USGS,
Esri, USGS



BACKGROUND MAPPING INFORMATION HAS BEEN REPRODUCED
FROM THE ORDNANCE SURVEY BY PERMISSION OF ORDNANCE
SURVEY OF THE CONTROLLER OF HIS MAJESTY'S STATIONERY
OFFICE. © CROWN COPYRIGHT AND DATABASE RIGHTS 2024
ORDNANCE SURVEY 0100031673.

1	MAY 2025	FIRST ISSUE	KD	AF	JB
Issue	Date	Remarks	Drawn	Checked	Approved

Title

English Onshore Scheme Cumulative Short List of Other Developments

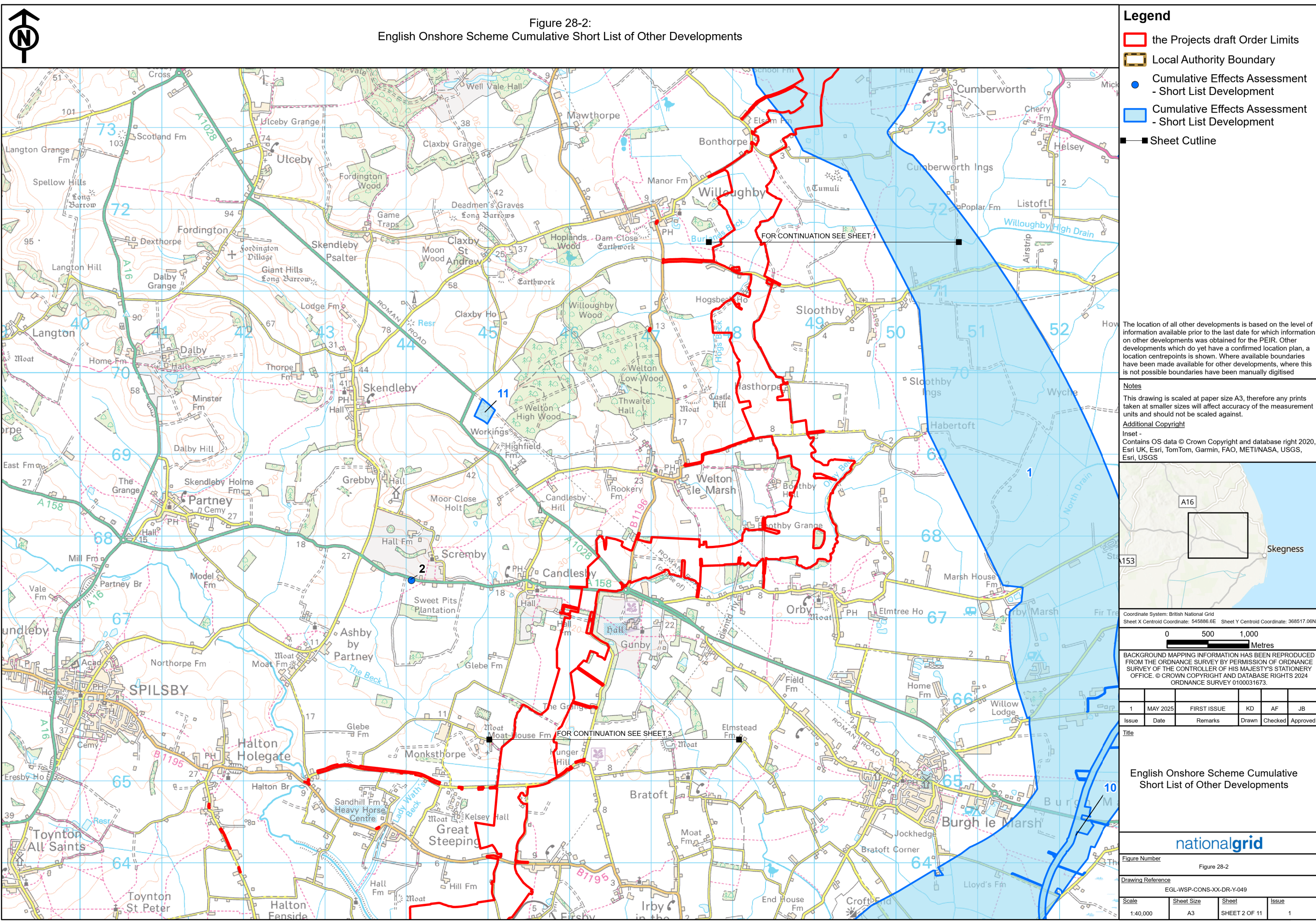
nationalgrid

Figure Number

Figure 28-2

Drawing Reference
EGL-WSP-CONS-XX-DR-Y-049

<u>Scale</u>	<u>Sheet Size</u>	<u>Sheet</u>	<u>Issue</u>
1:40,000	A3	SHEET 1 OF 11	1



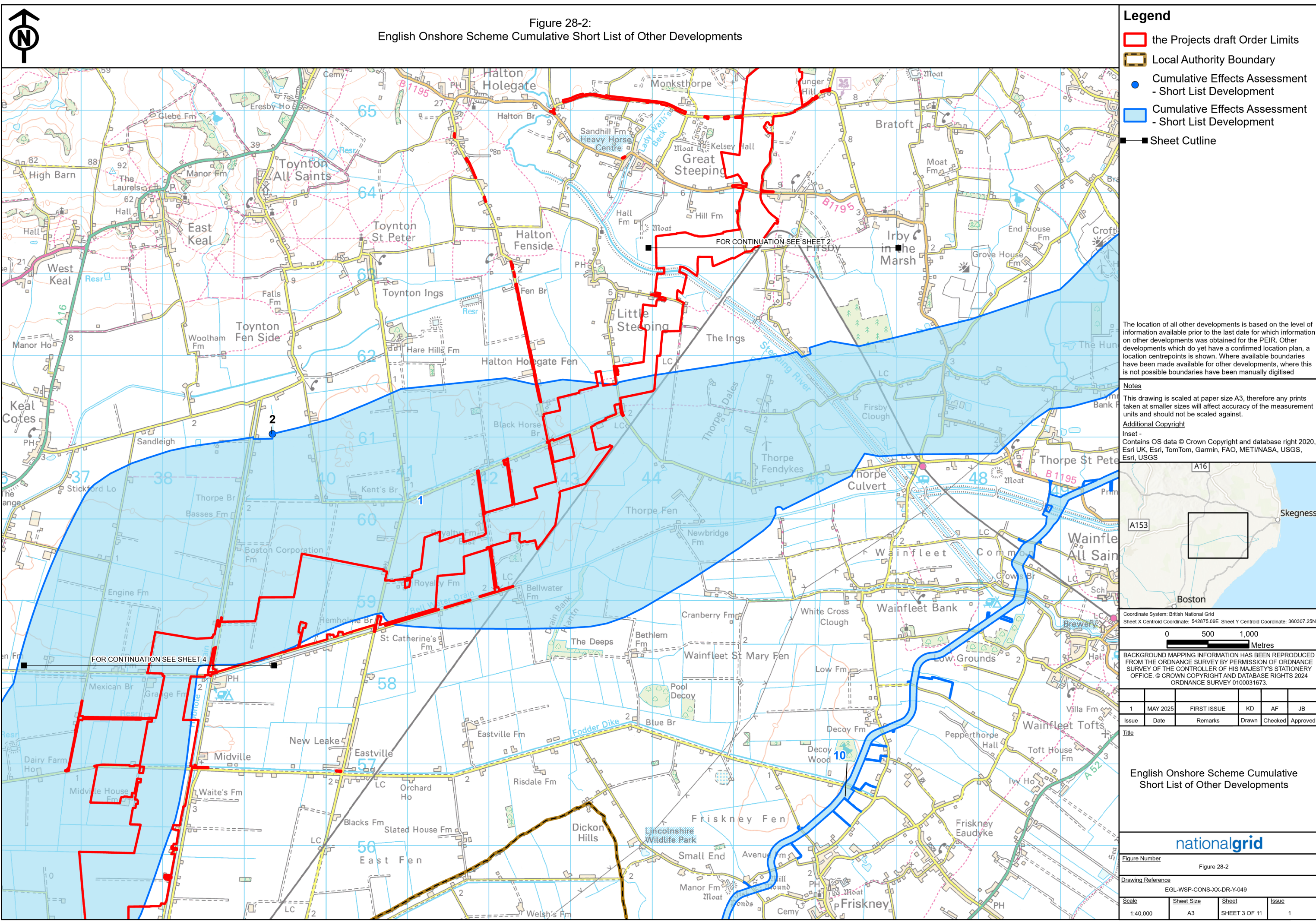


Figure 28-2:
English Onshore Scheme Cumulative Short List of Other Developments

Legend

- the Projects draft Order Limits
- Local Authority Boundary
- Cumulative Effects Assessment - Short List Development
- Cumulative Effects Assessment - Short List Development
- Sheet Outline

The location of all other developments is based on the level of information available prior to the last date for which information on other developments was obtained for the PEIR. Other developments which do yet have a confirmed location plan, a location centrepoin is shown. Where available boundaries have been made available for other developments, where this is not possible boundaries have been manually digitised

Notes

This drawing is scaled at paper size A3, therefore any prints taken at smaller sizes will affect accuracy of the measurement units and should not be scaled against.

Additional Copyright

Inset - Contains OS data © Crown Copyright and database right 2020, Esri UK, Esri, TomTom, Garmin, FAO, METI/NASA, USGS, Esri, USGS

A16

A153

Boston

Skegness

Coordinate System: British National Grid
Sheet X Centroid Coordinate: 542875.09E Sheet Y Centroid Coordinate: 360307.25N

0

500

1,000

Metres

BACKGROUND MAPPING INFORMATION HAS BEEN REPRODUCED FROM THE ORDNANCE SURVEY BY PERMISSION OF ORDNANCE SURVEY OF THE CONTROLLER OF HIS MAJESTY'S STATIONERY OFFICE. © CROWN COPYRIGHT AND DATABASE RIGHTS 2024 ORDNANCE SURVEY 0100031673.

1	MAY 2025	FIRST ISSUE	KD	AF	JB
Issue	Date	Remarks	Drawn	Checked	Approved

Title

English Onshore Scheme Cumulative Short List of Other Developments

nationalgrid

Figure Number

Figure 28-2

Drawing Reference

EGL-WSP-CONS-XX-DR-Y-049

Scale	Sheet Size	Sheet	Issue
1:40,000	A3	SHEET 3 OF 11	1

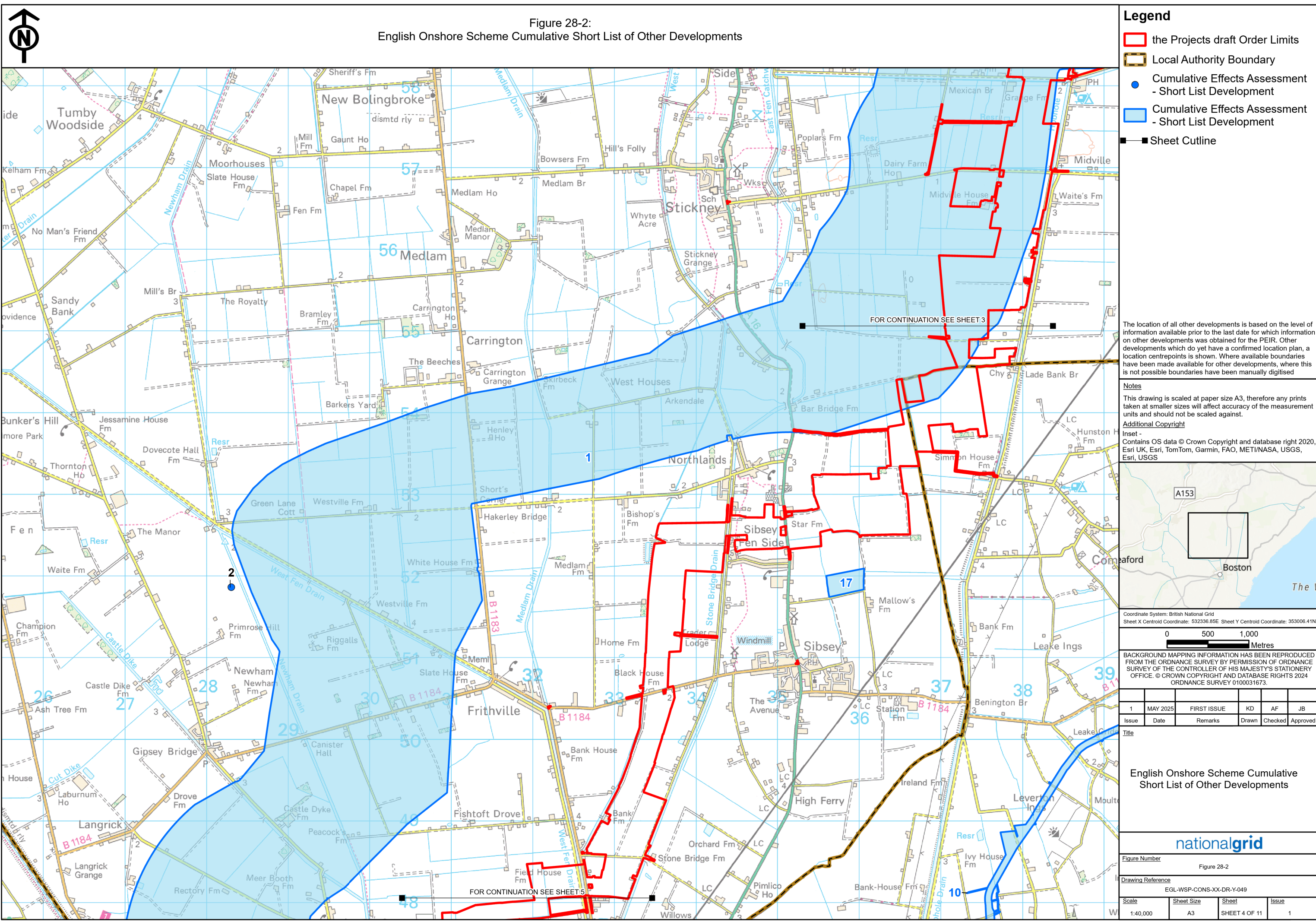


Figure 28-2:
English Onshore Scheme Cumulative Short List of Other Developments

Legend

- the Projects draft Order Limits
- Local Authority Boundary
- Cumulative Effects Assessment - Short List Development
- Cumulative Effects Assessment - Short List Development
- Sheet Outline

The location of all other developments is based on the level of information available prior to the last date for which information on other developments was obtained for the PEIR. Other developments which do yet have a confirmed location plan, a location centrepoints is shown. Where available boundaries have been made available for other developments, where this is not possible boundaries have been manually digitised

Notes

This drawing is scaled at paper size A3, therefore any prints taken at smaller sizes will affect accuracy of the measurement units and should not be scaled against.

Additional Copyright

Contains OS data © Crown Copyright and database right 2020, Esri UK, Esri, TomTom, Garmin, FAO, METI/NASA, USGS, Esri, USGS

Coordinate System: British National Grid
Sheet X Centroid Coordinate: 532336.85E Sheet Y Centroid Coordinate: 353006.41N

0 500 1,000

Metres

BACKGROUND MAPPING INFORMATION HAS BEEN REPRODUCED FROM THE ORDNANCE SURVEY BY PERMISSION OF ORDNANCE SURVEY OF THE CONTROLLER OF HIS MAJESTY'S STATIONERY OFFICE. © CROWN COPYRIGHT AND DATABASE RIGHTS 2024 ORDNANCE SURVEY 0100031673.

1	MAY 2025	FIRST ISSUE	KD	AF	JB
Issue	Date	Remarks	Drawn	Checked	Approved

Title

English Onshore Scheme Cumulative Short List of Other Developments

Figure Number

Figure 28-2

Drawing Reference

EGL-WSP-CONS-XX-DR-Y-049

Scale	Sheet Size	Sheet	Issue
1:40,000	A3	SHEET 4 OF 11	1

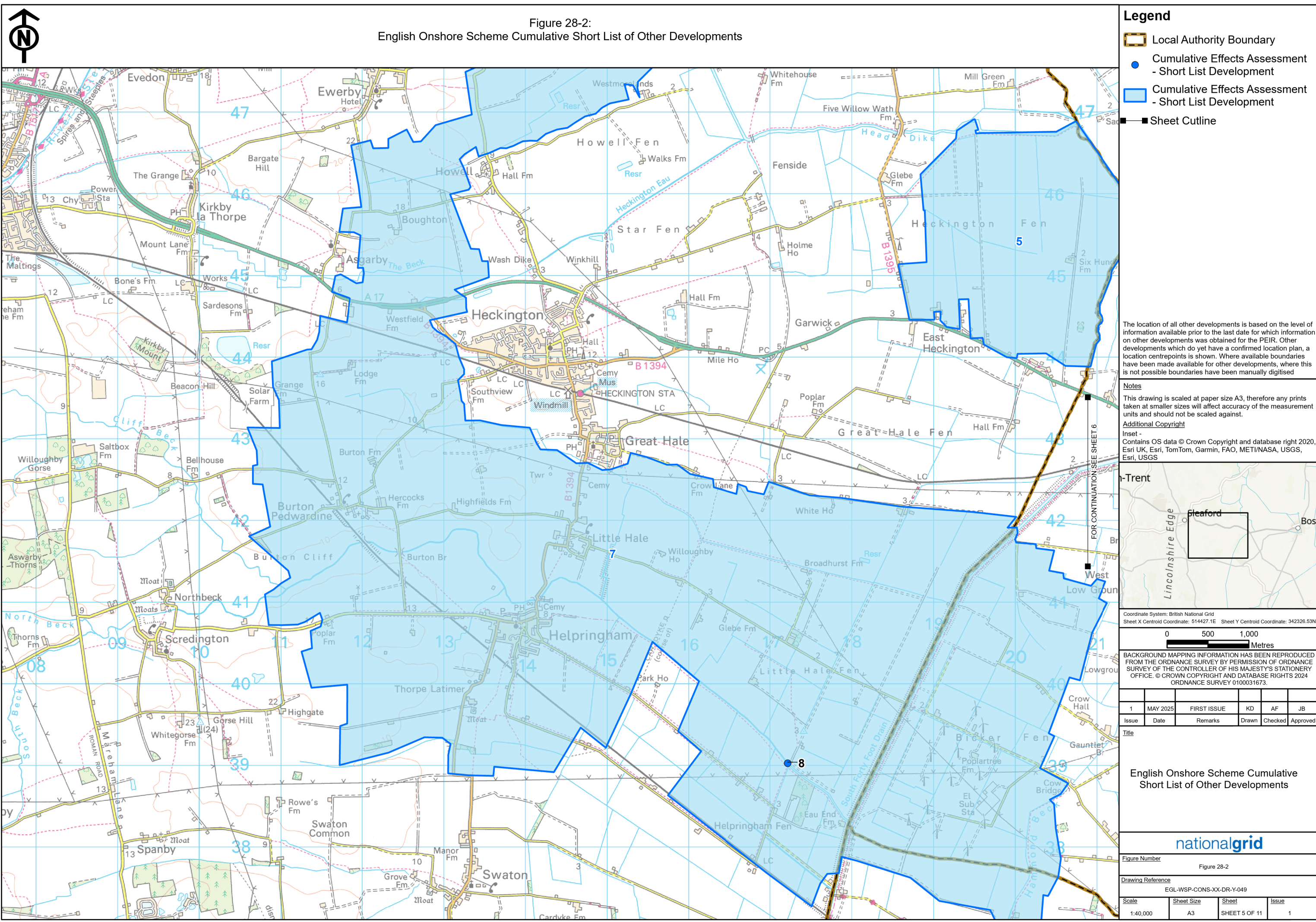


Figure 28-2:
English Onshore Scheme Cumulative Short List of Other Developments

- Legend**
- Local Authority Boundary
 - Cumulative Effects Assessment - Short List Development
 - Cumulative Effects Assessment - Short List Development
 - Sheet Cutline

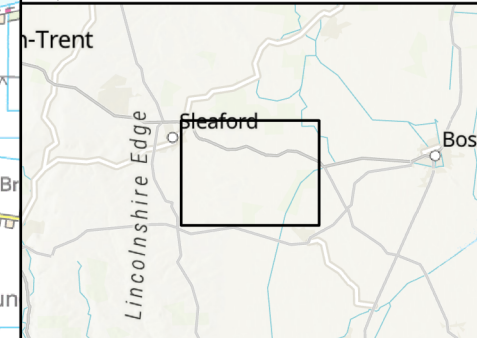
The location of all other developments is based on the level of information available prior to the last date for which information on other developments was obtained for the PEIR. Other developments which do yet have a confirmed location plan, a location centrepoints is shown. Where available boundaries have been made available for other developments, where this is not possible boundaries have been manually digitised

Notes

This drawing is scaled at paper size A3, therefore any prints taken at smaller sizes will affect accuracy of the measurement units and should not be scaled against.

Additional Copyright

Inset - Contains OS data © Crown Copyright and database right 2020, Esri UK, Esri, TomTom, Garmin, FAO, METI/NASA, USGS, Esri, USGS



Coordinate System: British National Grid
Sheet X Centroid Coordinate: 514427.1E Sheet Y Centroid Coordinate: 342326.53N

0 500 1,000 Metres

BACKGROUND MAPPING INFORMATION HAS BEEN REPRODUCED FROM THE ORDNANCE SURVEY BY PERMISSION OF ORDNANCE SURVEY OF THE CONTROLLER OF HIS MAJESTY'S STATIONERY OFFICE. © CROWN COPYRIGHT AND DATABASE RIGHTS 2024 ORDNANCE SURVEY 0100031673.

1	MAY 2025	FIRST ISSUE	KD	AF	JB
Issue	Date	Remarks	Drawn	Checked	Approved

Title

English Onshore Scheme Cumulative Short List of Other Developments

nationalgrid

Figure Number
Figure 28-2

Drawing Reference
EGL-WSP-CONS-XX-DR-Y-049

Scale	Sheet Size	Sheet	Issue
1:40,000	A3	SHEET 5 OF 11	1

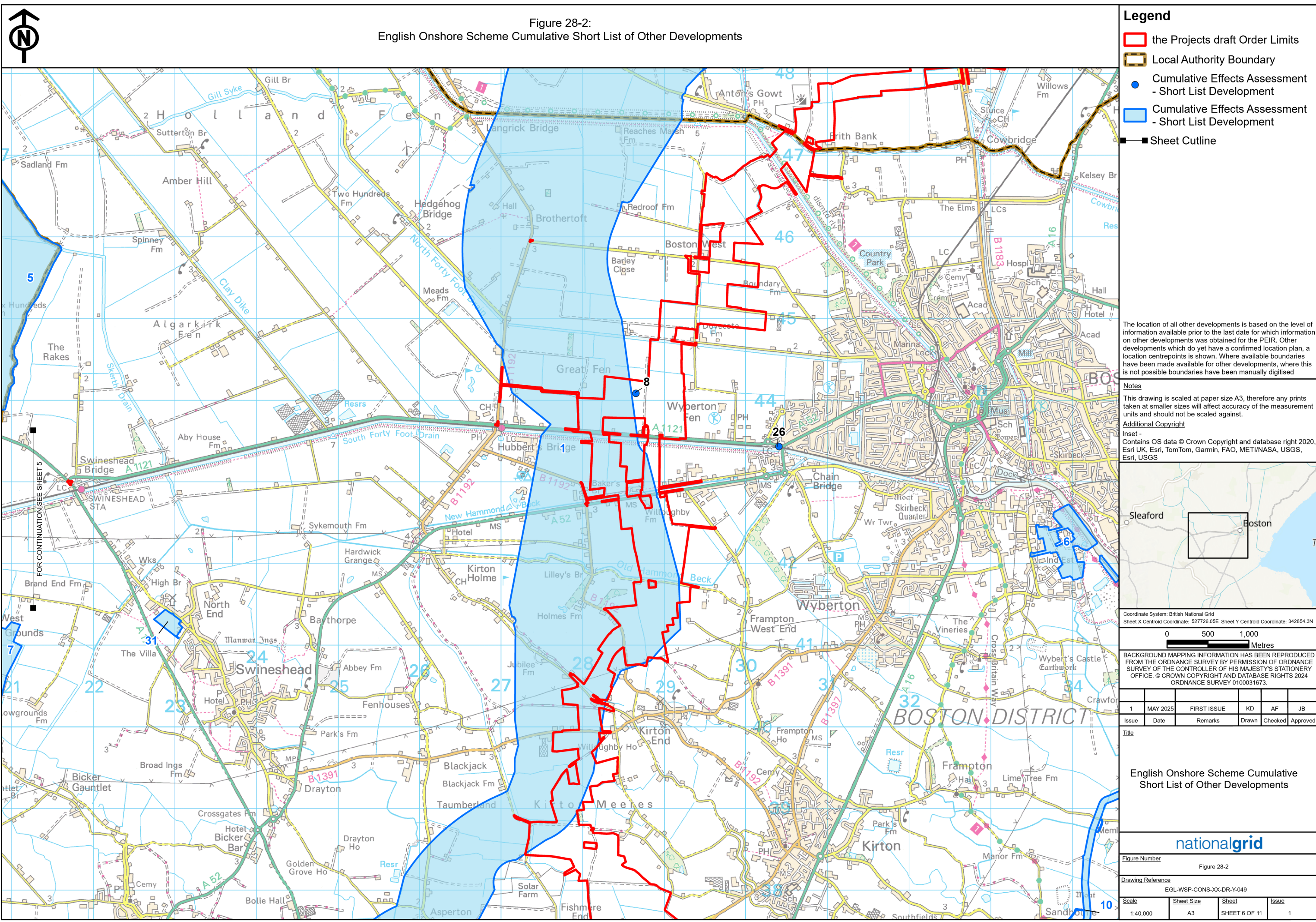


Figure 28-2:
English Onshore Scheme Cumulative Short List of Other Developments

- Legend**
- the Projects draft Order Limits
 - Local Authority Boundary
 - Cumulative Effects Assessment - Short List Development
 - Cumulative Effects Assessment - Short List Development
 - Sheet Outline

The location of all other developments is based on the level of information available prior to the last date for which information on other developments was obtained for the PEIR. Other developments which do yet have a confirmed location plan, a location centrepoints is shown. Where available boundaries have been made available for other developments, where this is not possible boundaries have been manually digitised

Notes

This drawing is scaled at paper size A3, therefore any prints taken at smaller sizes will affect accuracy of the measurement units and should not be scaled against.

Additional Copyright

Contains OS data © Crown Copyright and database right 2020, Esri UK, Esri, TomTom, Garmin, FAO, METI/NASA, USGS, Esri, USGS



Coordinate System: British National Grid
Sheet X Centroid Coordinate: 527726.05E Sheet Y Centroid Coordinate: 342854.3N

0 500 1,000
Metres

BACKGROUND MAPPING INFORMATION HAS BEEN REPRODUCED FROM THE ORDNANCE SURVEY BY PERMISSION OF ORDNANCE SURVEY OF THE CONTROLLER OF HIS MAJESTY'S STATIONERY OFFICE. © CROWN COPYRIGHT AND DATABASE RIGHTS 2024 ORDNANCE SURVEY 0100031673.

1	MAY 2025	FIRST ISSUE	KD	AF	JB
Issue	Date	Remarks	Drawn	Checked	Approved

Title

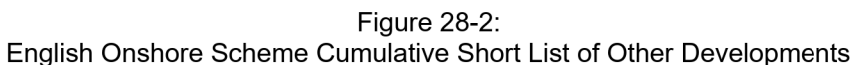
English Onshore Scheme Cumulative Short List of Other Developments






nationalgrid

Figure Number
Figure 28-2

Drawing Reference
EGL-WSP-CONS-XX-DR-Y-049

Scale 1:40,000	Sheet Size A3	Sheet SHEET 6 OF 11	Issue 1
-------------------	------------------	------------------------	------------



-  the Projects draft Order Limits
-  Local Authority Boundary
-  Cumulative Effects Assessment
- Short List Development
-  Cumulative Effects Assessment
- Short List Development
-  Sheet Outline

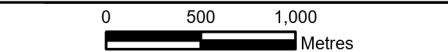
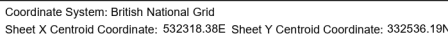
The location of all other developments is based on the level of information available prior to the last date for which information on other developments was obtained for the PEIR. Other developments which do yet have a confirmed location plan, a location centrepoints is shown. Where available boundaries have been made available for other developments, where this is not possible boundaries have been manually digitised

Notes

This drawing is scaled at paper size A3, therefore any prints taken at smaller sizes will affect accuracy of the measurement units and should not be scaled against.

Additional Copyright

Inset -
Contains OS data © Crown Copyright and database right 2020
Esri UK, Esri, TomTom, Garmin, FAO, METI/NASA, USGS,
Esri, USGS



BACKGROUND MAPPING INFORMATION HAS BEEN REPRODUCED
FROM THE ORDNANCE SURVEY BY PERMISSION OF ORDNANCE
SURVEY OF THE CONTROLLER OF HIS MAJESTY'S STATIONERY
OFFICE. © CROWN COPYRIGHT AND DATABASE RIGHTS 2024
ORDNANCE SURVEY 0100031673.

1	MAY 2025	FIRST ISSUE	KD	AF	JB
Issue	Date	Remarks	Drawn	Checked	Approved

Title

English Onshore Scheme Cumulative Short List of Other Developments

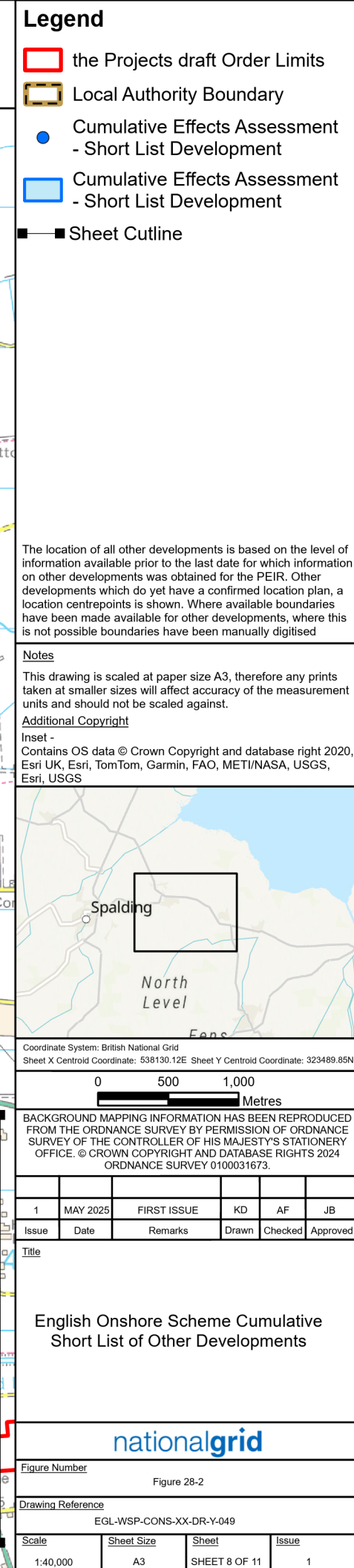
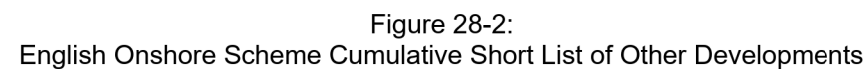
nationalgrid

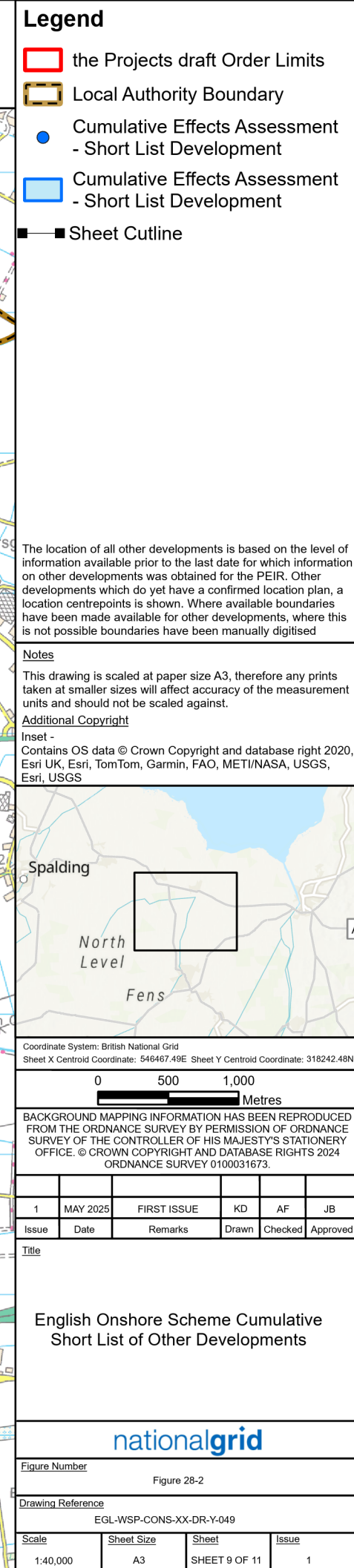
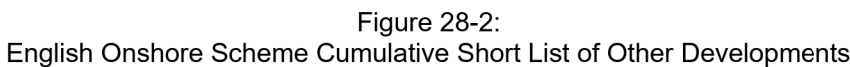
Figure Number

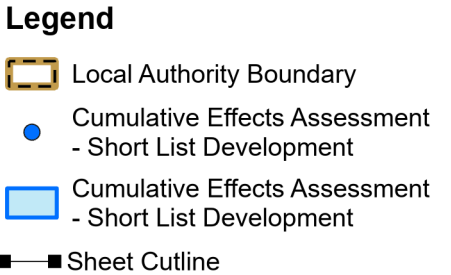
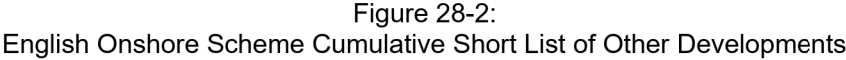
Figure 28-2

Drawing Reference

EGL-WSP-CONS-XX-DR-Y-049			
<u>Scale</u>	<u>Sheet Size</u>	<u>Sheet</u>	<u>Issue</u>
1:40,000	A3	SHEET 7 OF 11	1







The location of all other developments is based on the level of information available prior to the last date for which information on other developments was obtained for the PEIR. Other developments which do yet have a confirmed location plan, a location centrepoints is shown. Where available boundaries have been made available for other developments, where this is not possible boundaries have been manually digitised

Notes

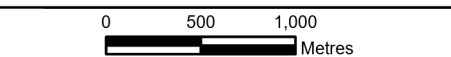
This drawing is scaled at paper size A3, therefore any prints taken at smaller sizes will affect accuracy of the measurement units and should not be scaled against.

Additional Copyright

Inset -
Contains OS data © Crown Copyright and database right 2020,
Esri UK, Esri, TomTom, Garmin, FAO, METI/NASA, USGS,
Esri, USGS



Coordinate System: British National Grid
Sheet X Centroid Coordinate: 529479.63E Sheet Y Centroid Coordinate: 313511.68N



BACKGROUND MAPPING INFORMATION HAS BEEN REPRODUCED FROM THE ORDNANCE SURVEY BY PERMISSION OF ORDNANCE SURVEY OF THE CONTROLLER OF HIS MAJESTY'S STATIONERY OFFICE. © CROWN COPYRIGHT AND DATABASE RIGHTS 2024
ORDNANCE SURVEY 0100031673.

1	MAY 2025	FIRST ISSUE	KD	AF	JB
Issue	Date	Remarks	Drawn	Checked	Approved

Title

English Onshore Scheme Cumulative Short List of Other Developments

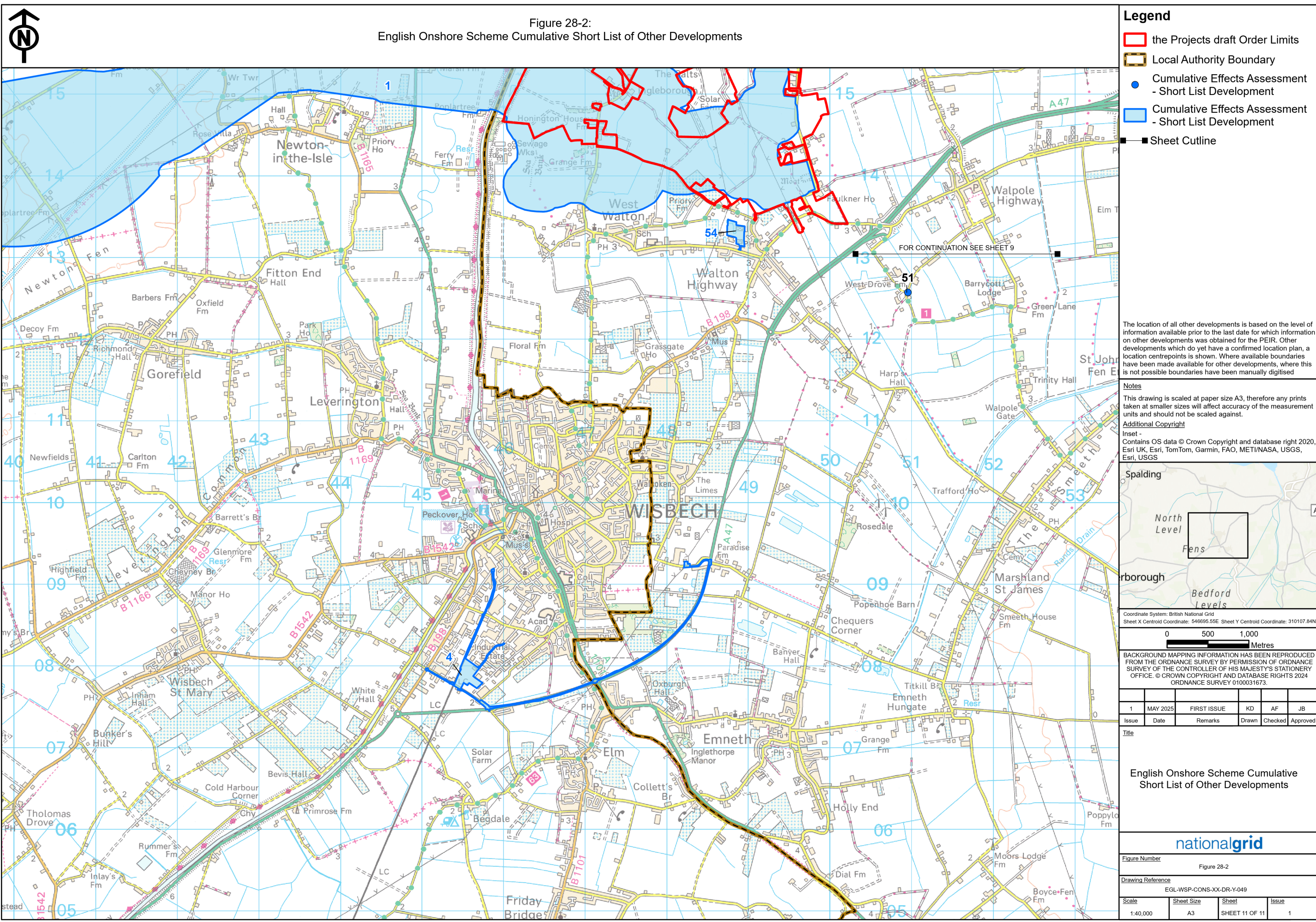
nationalgrid

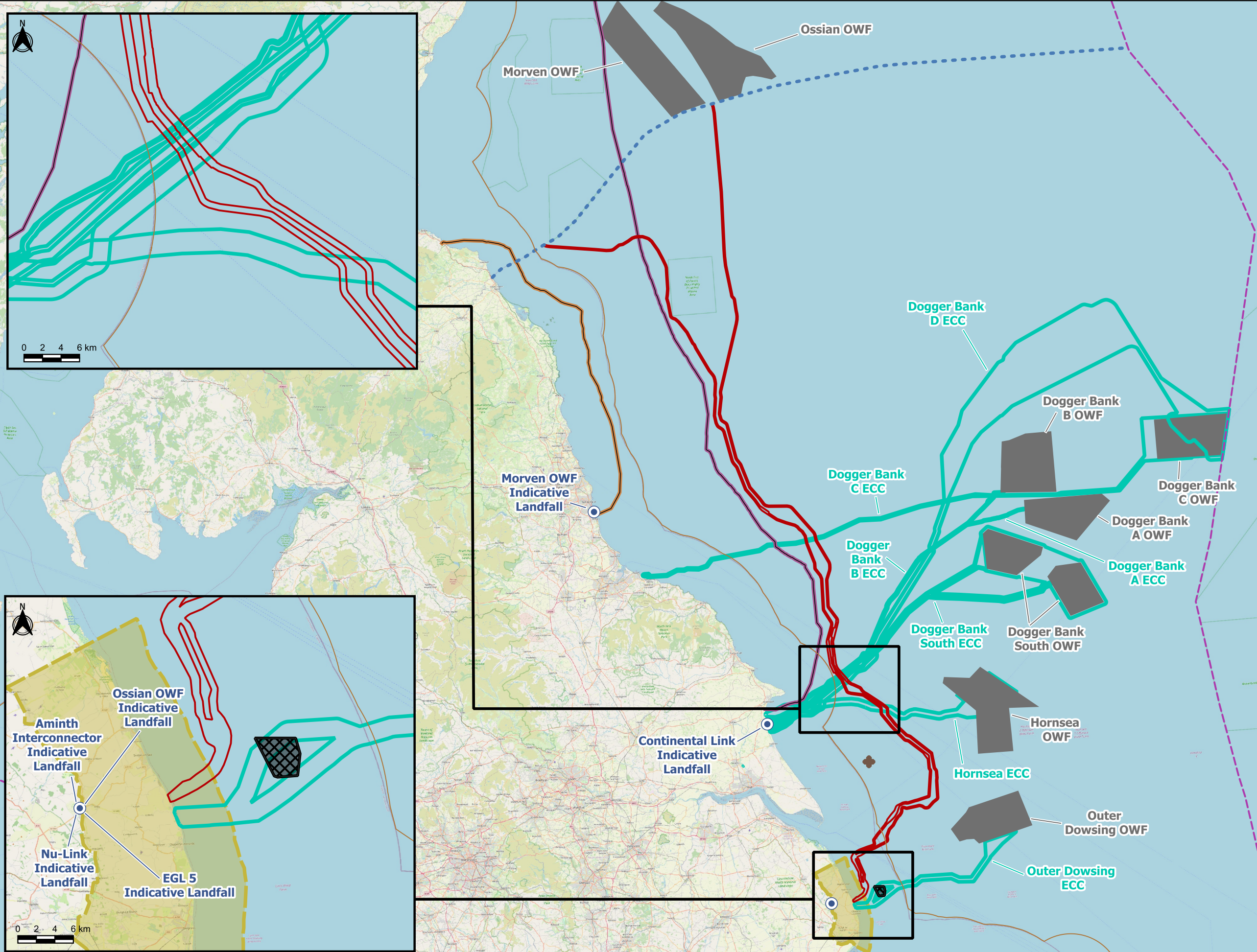
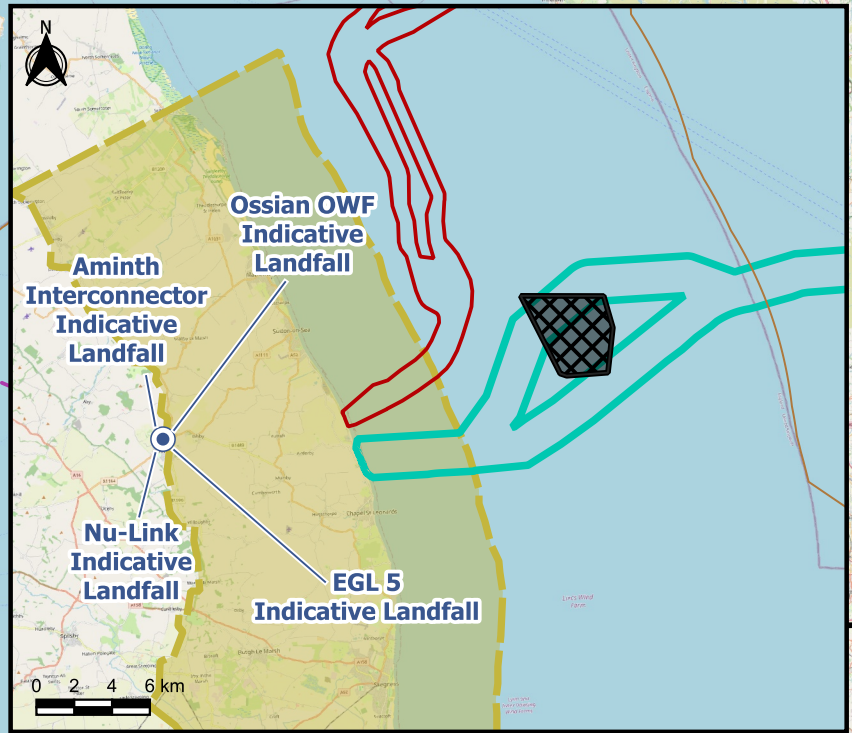
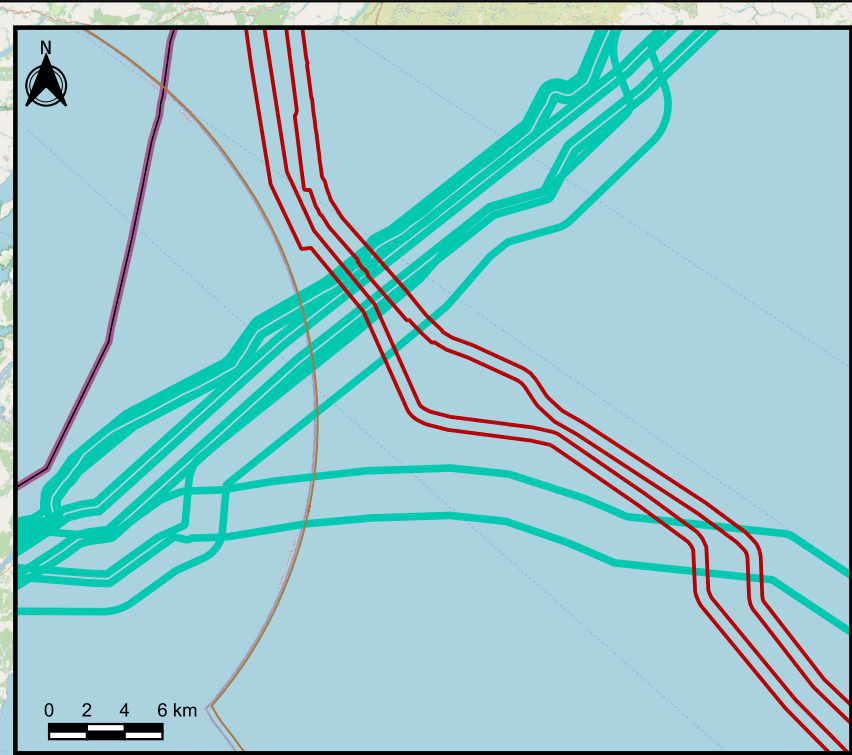
Figure Number

Figure 28-2

Drawing Reference

<u>Scale</u>	<u>Sheet Size</u>	<u>Sheet</u>	<u>Issue</u>
1:40,000	A3	SHEET 10 OF 11	1



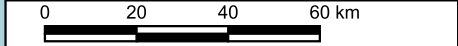


- Legend**
- Draft Order Limits
 - Rough AD and AP Platforms
 - Indicative Infrastructure Landfall Site
 - Note: Details of Landfalls are not known. Location positions are representative only.*
 - EGL 1 Cable Route
 - EGL 2 Cable Route
 - Aggregate Site - 1805
 - Offshore Wind Farm Export Cable Corridor
 - Offshore Wind Farm
 - Saltfleet to Gibraltar Point - Beach Management Strategy
 - Scottish Adjacent Waters
 - 12NM Limit
 - EEZ

Notes
This drawing is scaled at paper size A3, therefore any prints taken at smaller sizes will affect accuracy of the measurement units and should not be scaled against.



Centroid
Coordinate X: 620245.6270999132
Coordinate Y: 6094418.993899763



RWE, Base map and data from OpenStreetMap and OpenStreetMap Foundation (CC-BY-SA). © https://www.openstreetmap.org and contributors.
UKHO-Contains public sector information licensed under the Open Government Licence v3.0. Contains Ordnance Survey data © Crown copyright and database right 2025. ESCA copyright 2023. Contains data provided by The Crown Estate that is protected by copyright and database rights.

v01	16/04/2025	-	AN	JC	JDM
Issue	Date	Remarks	Drawn	Checked	Approved

Title
English Offshore Scheme cumulative long and short list of other developments

nationalgrid			
<u>Figure Number</u>		Figure 28-3	
<u>Drawing Reference</u>			
C01494-EGL3&4-INFR-013-E			
<u>Scale</u>	<u>Sheet Size</u>	<u>Sheet</u>	<u>Issue</u>
1:1,650,000	A3	SHEET 1 OF 1	01