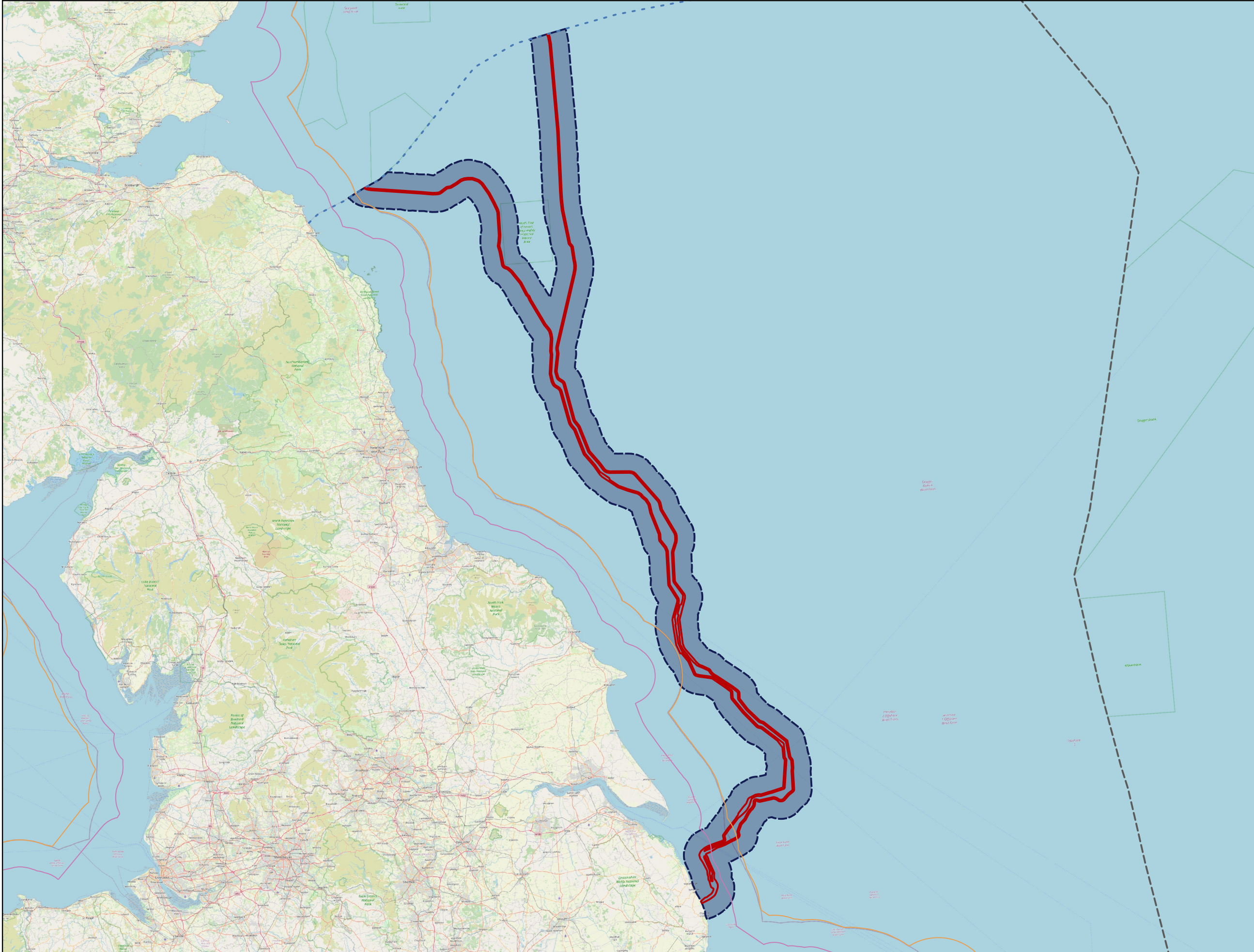




Ornithology Study Area



- Legend**
- English Offshore Draft Order Limits
 - Ornithology Study Area
 - 6NM Limit
 - 12NM Limit
 - Scottish Adjacent Waters
 - EEZ

Notes
This drawing is scaled at paper size A3, therefore any prints taken at smaller sizes will affect accuracy of the measurement units and should not be scaled against.



Centroid:
Coordinate X: 691589.323820838
Coordinate Y: 6061581.380887022

0 25 50 75 km

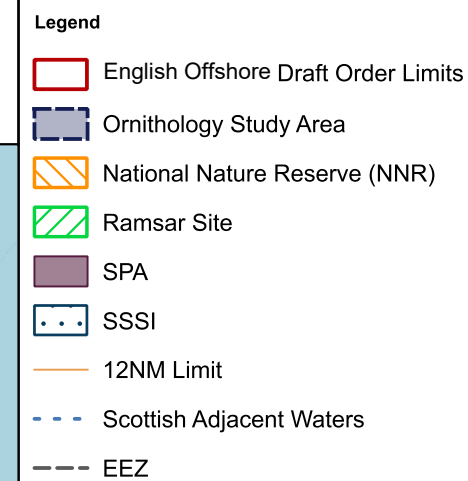
Base map and data from OpenStreetMap and OpenStreetMap Foundation (CC-BY-SA). © <https://www.openstreetmap.org> and contributors.

v01	04/04/2025	-	AN	JC	JDM
Issue	Date	Remarks	Drawn	Checked	Approved

Title


Ornithology Study Area

nationalgrid			
Figure Number		Figure 21-1	
Drawing Reference C01494-EGL34-DCO-BIRD-002-A			
Scale 1:1,500,000	Sheet Size A3	Sheet SHEET 1 OF 1	Issue 01



A map of the British Isles, including Great Britain and Ireland. A red rectangle is drawn over the southeastern part of Great Britain, specifically highlighting the area around London and the English Channel. The map shows major cities, rivers, and geographical features. The red rectangle covers the area from approximately 51°N to 52°N latitude and 0°E to 1°E longitude.

Centroid:
Coordinate X: 694349.1609985856
Coordinate Y: 6049843.253342925



Re-use of the data is subject to the terms of the Open Government Licence v3.0 (100% attribution and inclusion of the relevant copyright holders). <https://www.nature.com/scienceopen/subjects/open-government-licence> The data boundaries include sectors of UK Exclusive Economic Zone 0.5° Ocean coverage. The exact limits of the EEZ are set out in the Exclusive Economic Zone Order 2013. If you use the information you have been provided, please acknowledge the source in your product or application by including or linking to the following attribution statement: 'Contains Joint Nature Conservation Committee data © copyright and database right 1923, Contains Natural England data © copyright and database right 1923, Contains Natural Environment Research Council data © copyright and database right 1923, Contains Ordnance Survey data © copyright and database right 1923, Contains Environment Agency data © copyright and database right 1923, Contains UK Hydrographic Office data © copyright and database right 1923, Contains Ordnance Survey data © copyright and database right 1923'.

v01	04/04/2025	-	AN	JC	JDM
Issue	Date	Remarks	Drawn	Checked	Approved

Title

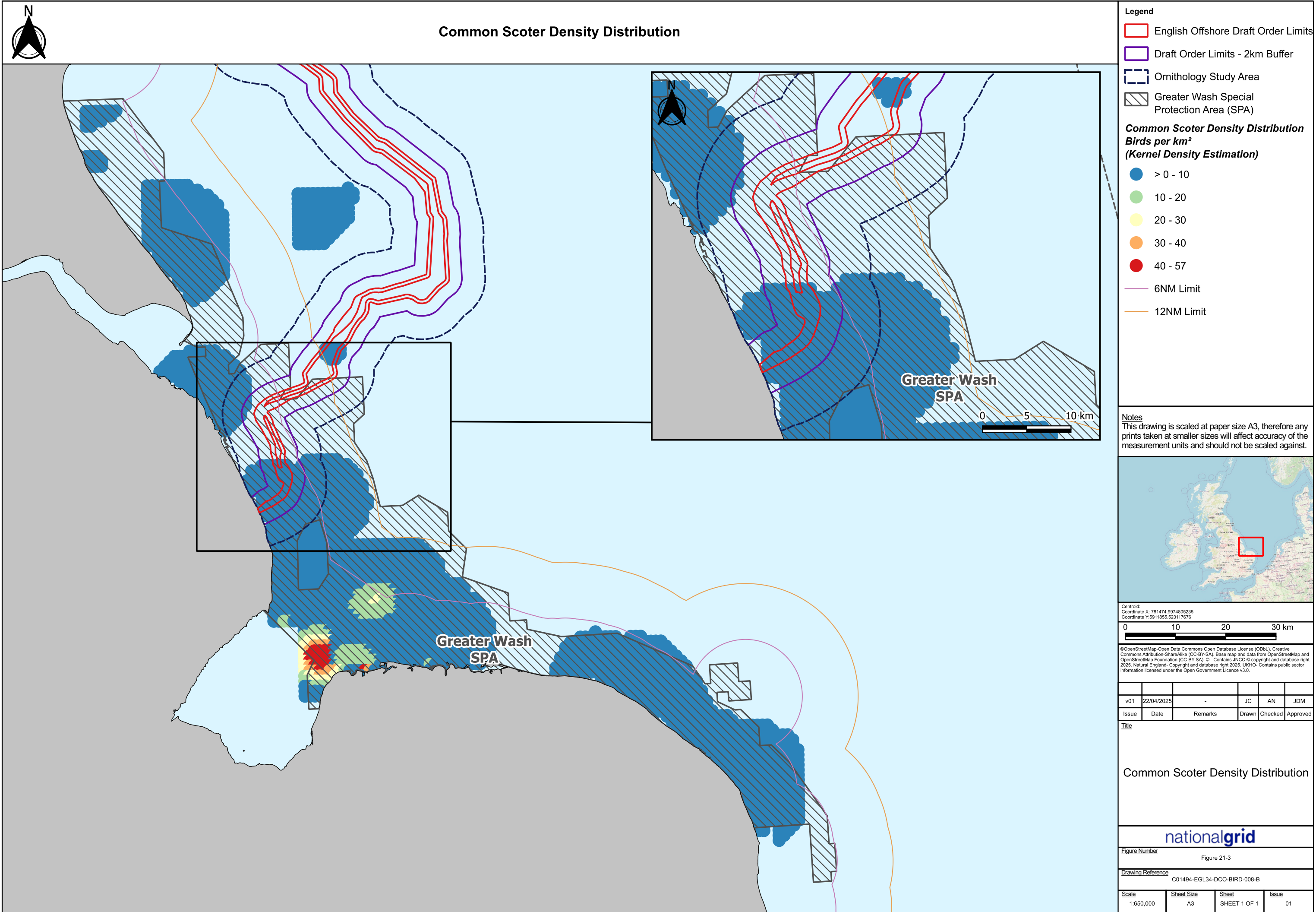
Ornithology Designated Sites

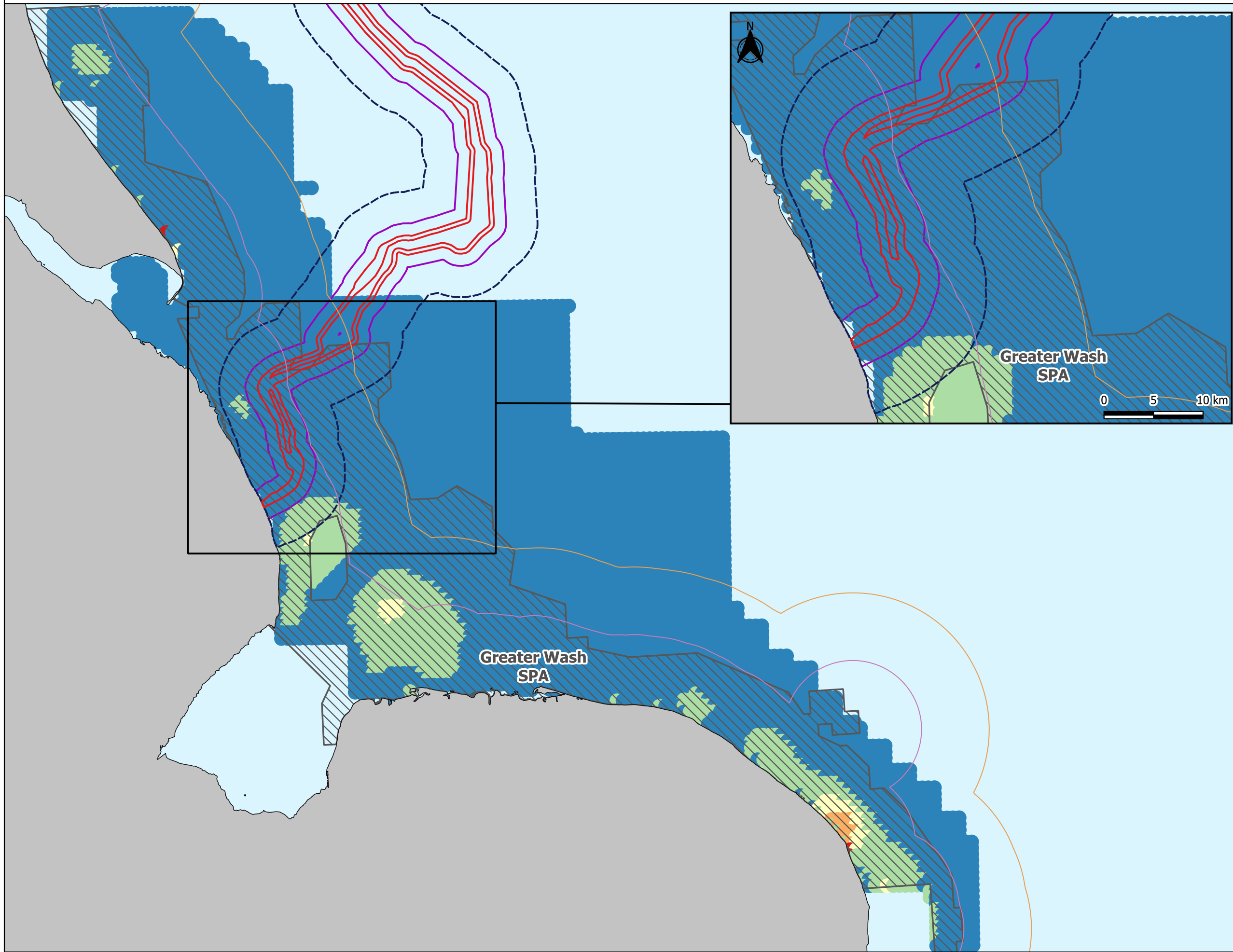
nationalgrid

Figure Number	Figure 21-2
---------------	-------------





Drawing Reference	C01494-EGL34-DCO-BIRD-001-A
-------------------	-----------------------------

<u>Scale</u>	<u>Sheet Size</u>	<u>Sheet</u>	<u>Issue</u>
--------------	-------------------	--------------	--------------





Legend

-  English Offshore Draft Order Limits
 Draft Order Limits - 2.5km Buffer
 Ornithology Study Area
 Greater Wash SPA

**Red Throated Diver Density
Distribution Birds per km²
(Kernel Density Estimation)**


- > 0 - 0.5
 ● 0.5 - 1
 ● 1 - 1.5
 ● 1.5 - 2
 ● 2 - 3.38
 — 6NM Limit
 — 12NM Limit

Notes

This drawing is scaled at paper size A3, therefore any prints taken at smaller sizes will affect accuracy of the measurement units and should not be scaled against.



Centroid:
Coordinate X: 781474.9974805235
Coordinate Y: 5911855.523117676



OpenStreetMap-Open Data Commons Open Database License (ODbL), Creative Commons Attribution-ShareAlike (CC-BY-SA). Base map and data from OpenStreetMap and OpenStreetMap Foundation (CC-BY-SA). © - Contains JNCC © copyright and database right 2025. Natural England- Copyright and database right 2025. UKHO- Contains public sector information licensed under the Open Government Licence v3.0.

v01	04/04/2025	-	JC	AN	JDM
Issue	Date	Remarks	Drawn	Checked	Approved

Title

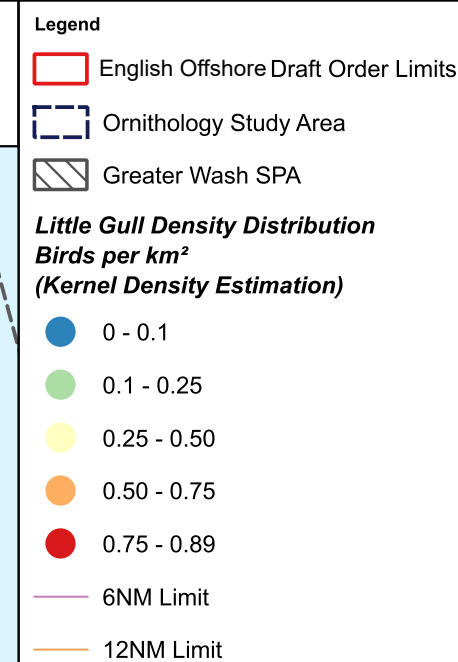
Red Throated Diver Density Distribution

nationalgrid

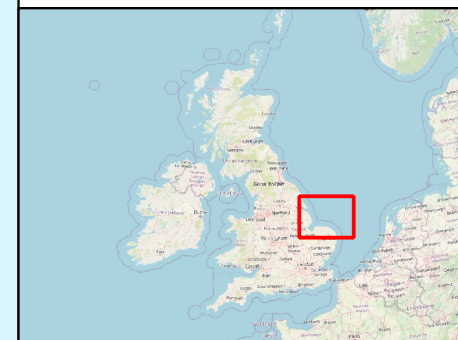
Figure 21-4

Drawing Reference C01494-EGL34-DCO-BIRD-006-B


<u>Scale</u>	<u>Sheet Size</u>	<u>Sheet</u>	<u>Issue</u>
1:600,000	A3	SHEET 1 OF 1	01



Notes
This drawing is scaled at paper size A3, therefore any prints taken at smaller sizes will affect accuracy of the measurement units and should not be scaled against.



Centroid:
Coordinate X: 781474.9974805235
Coordinate Y: 5911855.523117676



©OpenStreetMap-Open Data Commons Open Database License (ODbL), Creative Commons Attribution-ShareAlike (CC-BY-SA), Base map and data from OpenStreetMap and OpenStreetMap Foundation (CC-BY-SA), © - Contains NJCC © copyright and database right 2025, Natural England- Copyright and database right 2025, UKHO- Contains public sector information licensed under the Open Government Licence v3.0.

v01	04/04/2025	-	JC	AN	JDM
Issue	Date	Remarks	Drawn	Checked	Approved

Little Gull Density Distribution

nationalgrid

Figure Number

Figure 21-5

Drawing Reference	C01494-EGL34-DCO-BIRD-007-B
-------------------	-----------------------------

<u>Scale</u>	<u>Sheet Size</u>	<u>Sheet</u>	<u>Issue</u>
1:631,759	A3	SHEET 1 OF 1	01

