

Footpaths and roads affected by essential refurbishment works



Keeping the public and our teams safe is our top priority. While we refurbish the overhead electricity line between Stanah and Hambleton Moss Side, we need to temporarily close some footpaths and use traffic management measures.

We'll display signs in advance of any closures and keep the local community informed about any upcoming changes or traffic diversions.

Temporary footpath closures and road impacts

A588, north of Hambleton

- **8 – 20 January and 10 – 24 February 2025:** Two-way temporary traffic lights near Schofield Steel.
- **11 March – 13 July 2025:** Temporary speed reduction from 50mph to 30mph between Queensland Country Park and the junction with Sower Carr Lane.

Cutts Lane, Hambleton Moss Side

- **6 – 20 January 2025:** We'll narrow the road so we can segregate an access route to the pylons.

Ghants Lane, Hambleton Moss Side

- **7 – 10 January 2025:** Temporary two-way traffic lights.

Stanah Road, Stanah

- **22 – 31 January 2025:** Temporary two-way traffic lights near the junction off River Road.

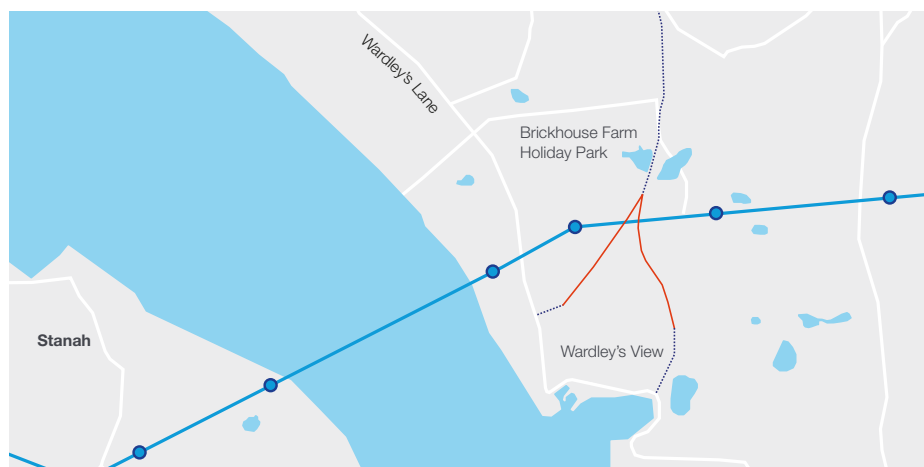
Wardley's Lane, Hambleton

- **24 February – 8 March 2025:** Managed closure, with road access granted to residents and business owners.
- **March – August 2025:** Occasional 15-minute closures using stop and go traffic boards while we coordinate deliveries to the site.
- **13 March – 13 July 2025:** One-way system with entry permitted from the south and exit via New Road.

Planned footpath closures

North of Hambleton

- **7 April – 13 July 2025:** Closure of both footpaths. We'll install signage near the route to indicate closed areas.

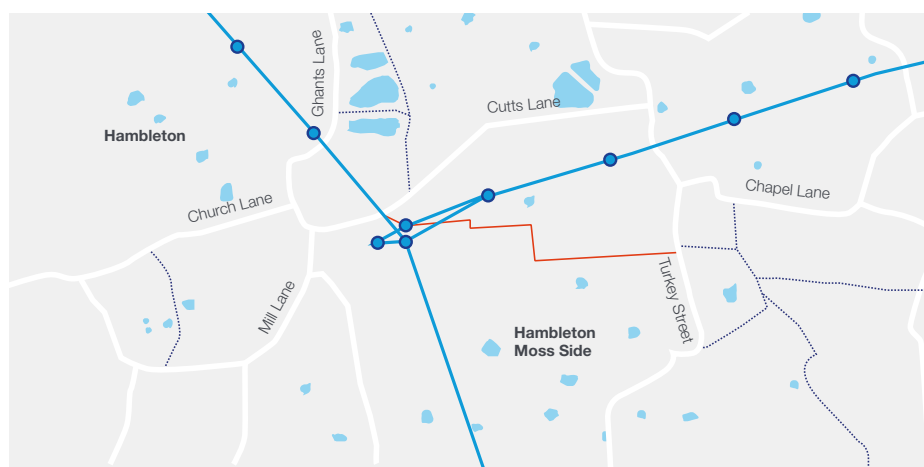


Key

- 400 kV overhead line (existing)
- Footpath closure
- Footpath open
- 400 kV overhead line pylons

Hambleton Moss Side

- **6 January – 19 July 2025:** Footpath closure from Cutts Lane to Turkey Street. We'll install signage near the route to indicate closed areas.



Key

- 400 kV overhead line (existing)
- Footpath closure
- Footpath open
- 400 kV overhead line pylons





Planned footpath closures



Hambleton Moss Side

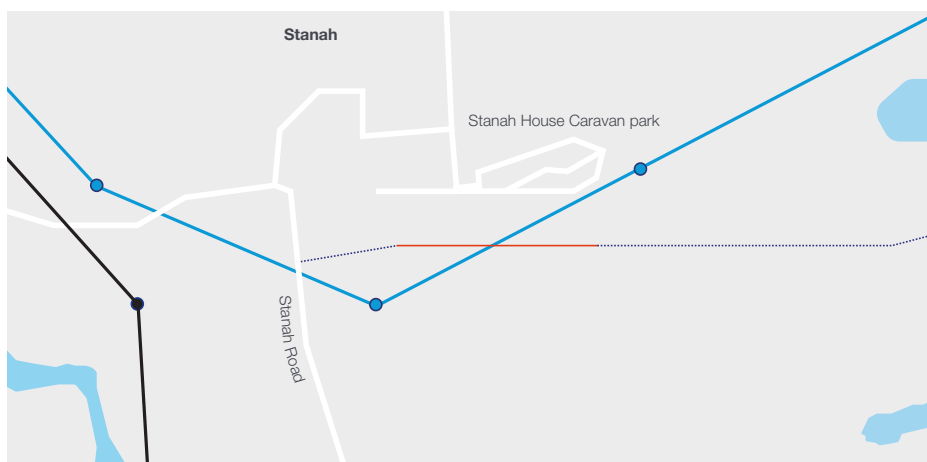
- **7 April – 13 July 2025:** Footpath closures from Ghants Lane and Sower Carr to Arthurs Lane, Hambleton. We'll install signage near the route to indicate closed areas.









Key	
	400 kV overhead line (existing)
	Footpath closure
	Footpath open
	400 kV overhead line pylons

Stanah

- **31 March – 13 July 2025:** Footpath closure on a section south of Stanah House Caravan Park. We'll install signage near the route to indicate closed areas.



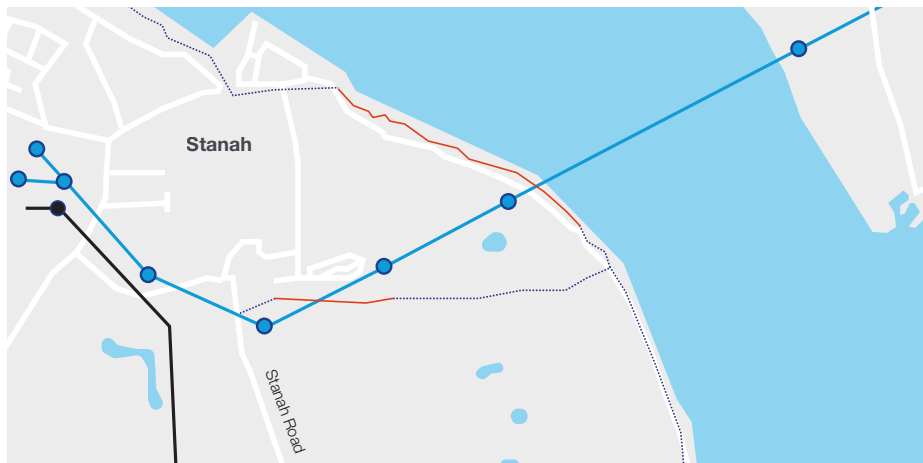
Key	
	400 kV overhead line (existing)
	132 kV overhead line (existing)
	Footpath closure
	Footpath open
	400 kV overhead line pylons
	132 kV overhead line pylons







Planned footpath closures



Stanah

- **20 April – 20 June 2025:** Occasional short term closures on Stanah Tramper Trail footpath, between pylon VF67 and the River Wyre in Wyre Estuary Country Park. We'll install signage near the route to indicate closed areas.



Key	
	400 kV overhead line (existing)
	132 kV overhead line (existing)
	Footpath closure
	Footpath open
	400 kV overhead line pylons
	132 kV overhead line pylons

You can find details of alternative public footpaths by scanning the QR code or by visiting: <https://www.lancashire.gov.uk/roads-parking-and-travel/public-rights-of-way/public-rights-of-way-map/>



Have any questions about an affected road or footpath?

Our community relations team are available Monday to Friday from 9am to 5:30pm and Saturday **9am-1pm on 0800 073 1047**.

Alternatively, you can email box.stanah@nationalgrid.com.