

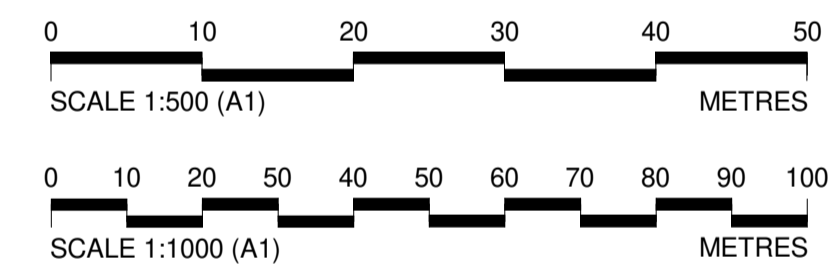
PLAN VIEW SHOWING SITE SECTION LOCATIONS
SCALE 1 : 1000

Based on the arboricultural survey undertaken, a representative tree height of approximately 20m is shown for the southern edge of Butler's Wood (maximum tree heights are approximately 26m)

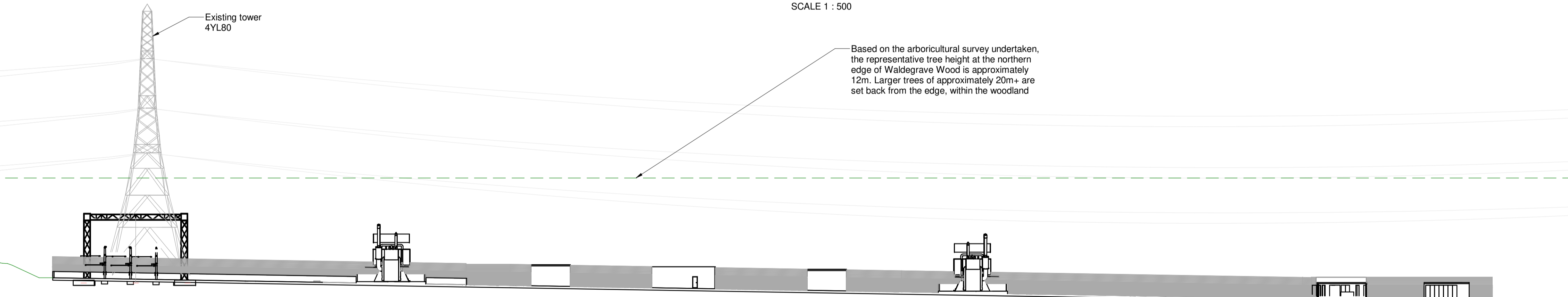


SITE LONG SECTION A-A
SCALE 1 : 500

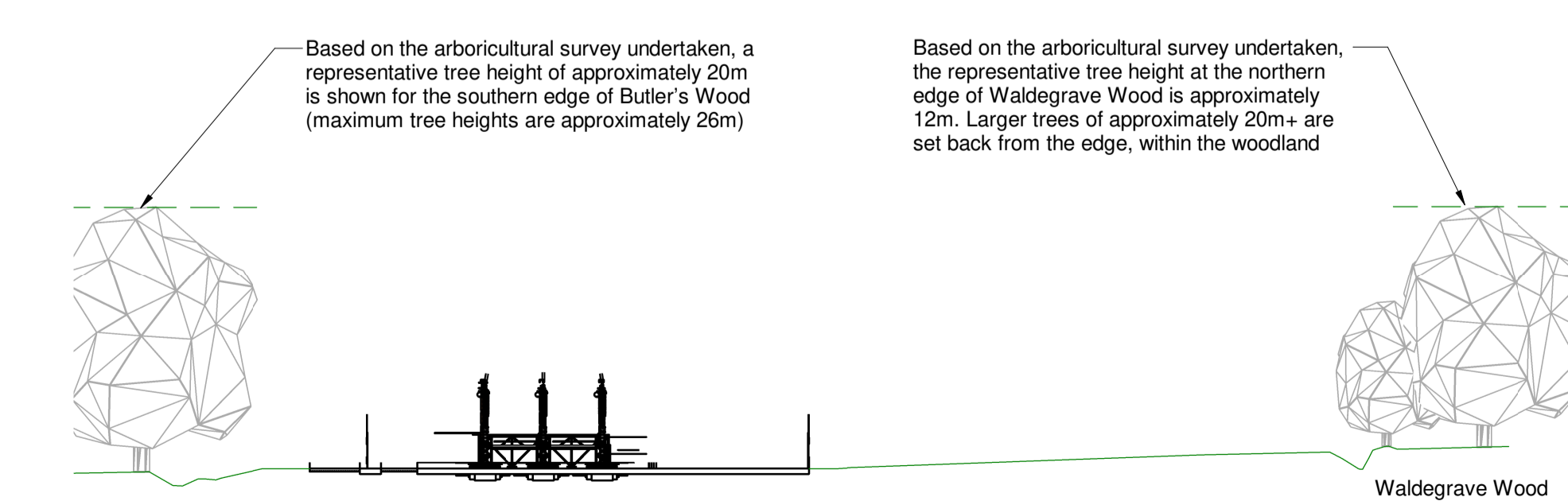
Based on the arboricultural survey undertaken, the representative tree height at the northern edge of Waldegrave Wood is approximately 12m. Larger trees of approximately 20m+ are set back from the edge, within the woodland



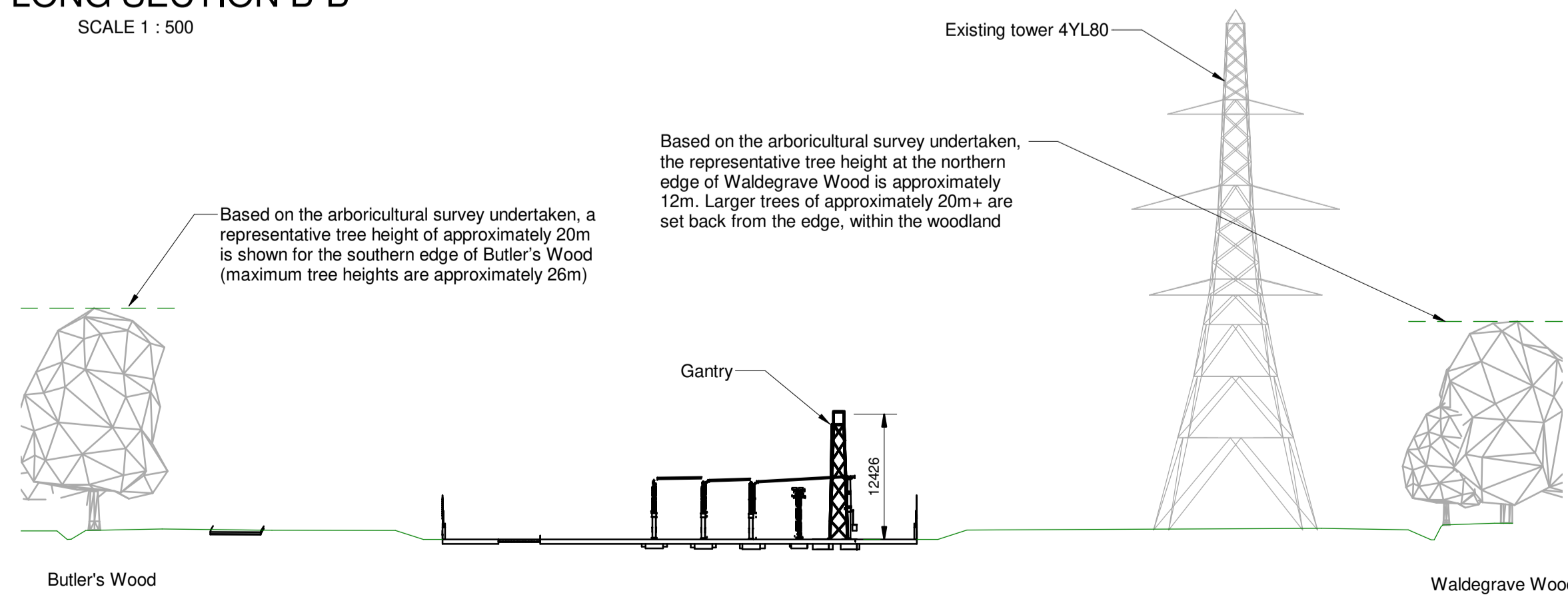
JACOBS
FOR APPLICATION SUBMISSION



SITE LONG SECTION B-B
SCALE 1 : 500



SITE CROSS SECTION C-C
SCALE 1 : 500



SITE CROSS SECTION D-D
SCALE 1 : 500

Plot Date/Time: 25/04/2022 20:05:19

Master Size A1

Notes:

1. All dimensions are in millimetres unless noted otherwise.
2. All levels and chainages are in metres unless noted otherwise.

P01	25.04.22	PLANNING APPLICATION SUBMISSION	RM	RB	IF	RC
Rev	Rev Date	Description	By	Chkd	Rev'd	Apprv'd

nationalgrid

Master Scheme No: 21847 Sub-Scheme No: XX Site: TWINSTEAD

Scheme Name: PROPOSED GRID SUPPLY POINT SUBSTATION, OFF THE A131 BETWEEN BUTLER'S & WALDEGRAVE WOODS

Document Title: PLANNING PROPOSED SITE SECTIONS

Created by: RM	Date: 01.04.22	Checked by: RB	Date: 25.04.22	Approved by: RC	Date: 25.04.22
Development Eng: RJ	Document Type: DRG	Scale: As indicated	Format: PDF	Sheet(s): 1	Rev: P01

Model Ref: B31000F9-JAC-ZZ-XX-M3-C-1000

National Grid Drawing Number: PDD-21847-ELE-019

Originator Drawing Number: B31000F9-JAC-ZZ-XX-DR-019