

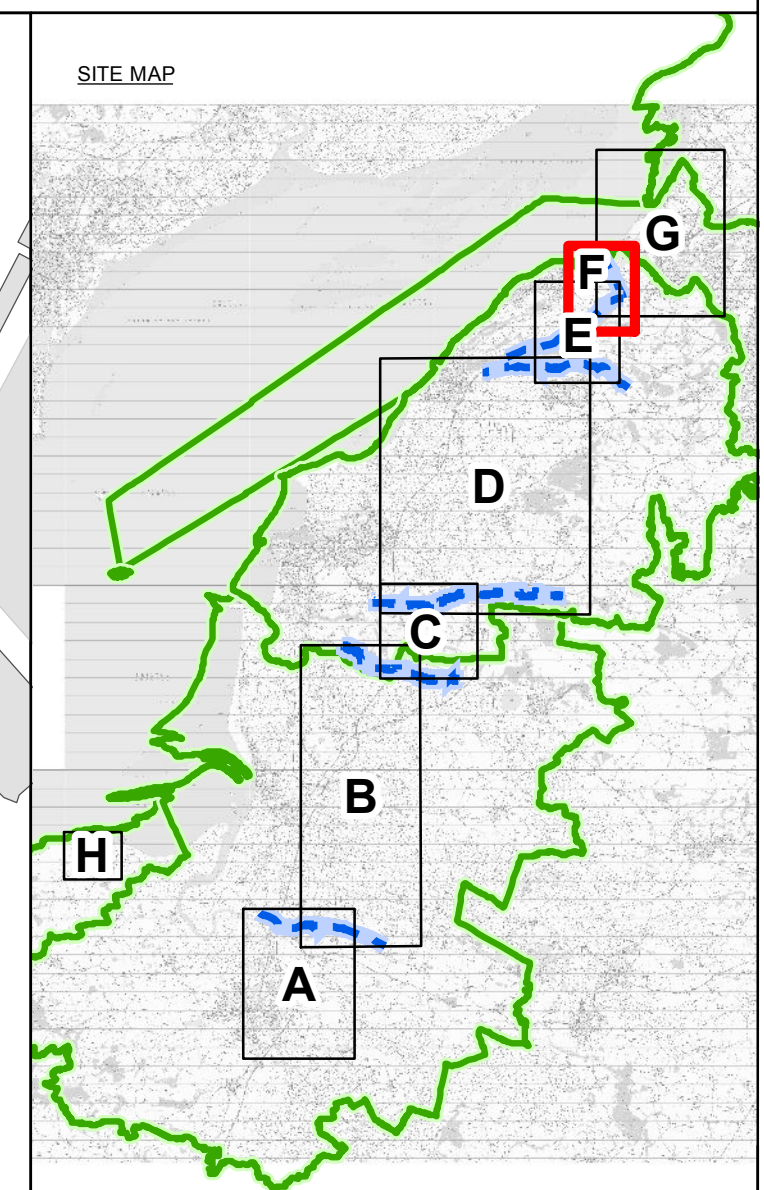
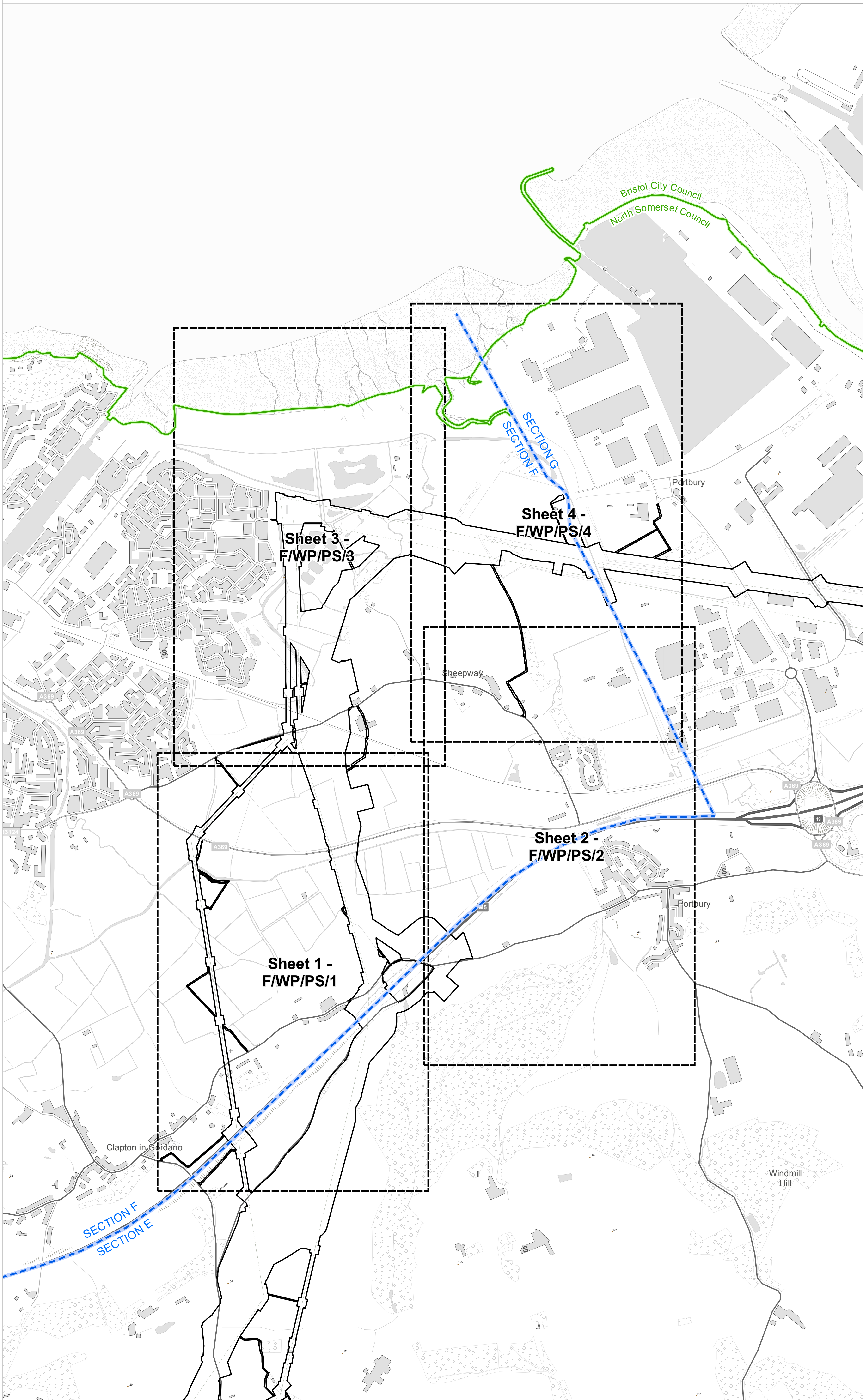
Works Plans Section F - Portishead

Hinkley Point C Connection Project

*Regulation 5(2)(j) of the Infrastructure Planning
(Applications: Prescribed Forms and Procedure)
Regulations 2009*



NATIONAL GRID (HINKLEY POINT C CONNECTION PROJECT) ORDER
 KEY PLAN FOR WORKS PLANS
 (REGULATION 5(2)(j))
 SECTION F
 SHEET 1 OF 1
 NORTH SOMERSET DISTRICT COUNCIL & BRISTOL CITY COUNCIL

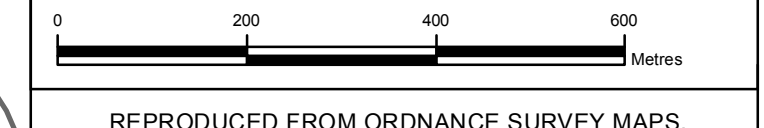


Key

- ORDER LIMITS
- LOCAL AUTHORITY BOUNDARY
- SECTION BOUNDARY
- SHEET INDEX

Notes
 This drawing is scaled at paper size A1, therefore any prints taken at smaller sizes will affect accuracy of the measurement units and should not be scaled against.

Coordinate System: British National Grid
 Units: Metre
 Projection: Transverse Mercator
 Datum: OSGB 1936
 Scale Factor: 0.9996
 X Centroid Coordinate: 349001
 Y Centroid Coordinate: 176080



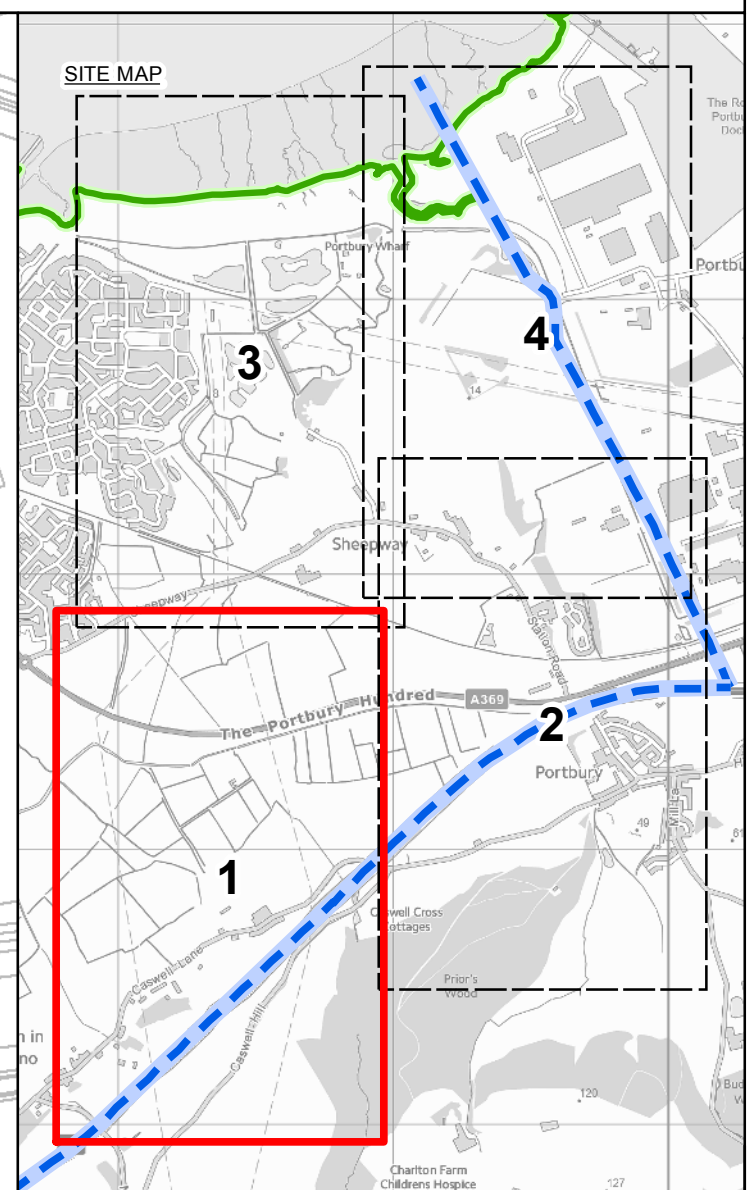
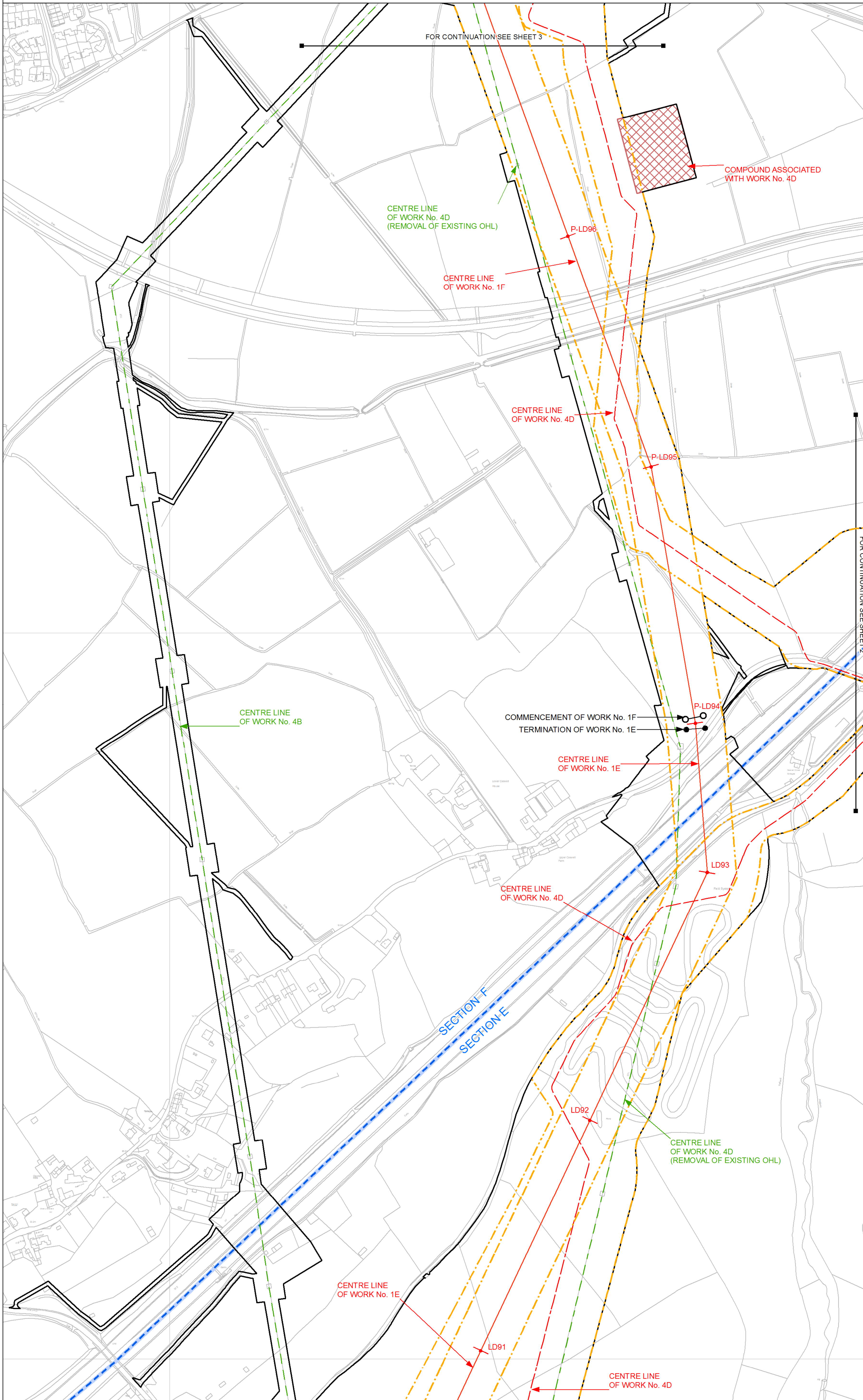
REPRODUCED FROM ORDNANCE SURVEY MAPS, BY PERMISSION OF THE ORDNANCE SURVEY ON BEHALF OF THE CONTROLLER OF HER MAJESTY'S STATIONARY OFFICE. © CROWN COPYRIGHT ORDNANCE SURVEY. OS LICENCE NO. 100048471

ISSUE	DATE	COMMENTS	DRAW	CHK'D	APP'D
B	FEB 2016	UPDATED TO REFLECT THE ORDER AS MADE	JC	LD	JB
A	MAR 2015	FIRST ISSUE	JC	LD	JB


Title
 NATIONAL GRID (HINKLEY POINT C CONNECTION PROJECT) ORDER
 KEY PLAN FOR WORKS PLANS
 (REGULATION 5(2)(j))
 SECTION F
 NORTH SOMERSET DISTRICT COUNCIL & BRISTOL CITY COUNCIL

nationalgrid	
NG INVESTMENT No. 20897	APPLICATION No. EN020001
NG DRAWING No. 13/NG/0384	DRAWING No. F/WP/KP/1
SHEET 1 OF 1	N/A
GIS A1	SCALE 1:8,000
	ISSUE B

NATIONAL GRID (HINKLEY POINT C CONNECTION PROJECT) ORDER
WORKS PLANS
(REGULATION 5(2)(j))
SECTION F
SHEET 1 OF 4
NORTH SOMERSET COUNCIL



- Key**
- LATTICE PYLON (NEW)
 - LATTICE PYLON (REMOVED)
 - T PYLON
 - WOOD POLES
 - ORDER LIMITS
 - LOCAL AUTHORITY BOUNDARY
 - SECTION BOUNDARY
 - COMMENCEMENT OF WORK
 - TERMINATION OF WORK
 - LIMIT OF DEVIATION
 - LIMIT OF DEVIATION & ORDER LIMITS
 - TEMPORARY OHL DIVERSION
 - NEW UNDERGROUND CABLE
 - NEW OVERHEAD LINE
 - OVERHEAD LINE TO BE REMOVED
 - SITE COMPOUND
 - WORK AREA



Notes
This drawing is scaled at paper size A1, therefore any prints taken at smaller sizes will affect accuracy of the measurement units and should not be scaled against.

Coordinate System: British National Grid
Units: Metre
Projection: Transverse Mercator
Datum: OSGB 1936
Scale Factor: 0.9996
X Centroid Coordinate: 348368
Y Centroid Coordinate: 174901



REPRODUCED FROM ORDNANCE SURVEY MAPS, BY PERMISSION OF THE ORDNANCE SURVEY ON BEHALF OF THE CONTROLLER OF HER MAJESTY'S STATIONARY OFFICE. © CROWN COPYRIGHT ORDNANCE SURVEY. OS LICENCE NO. 100048471

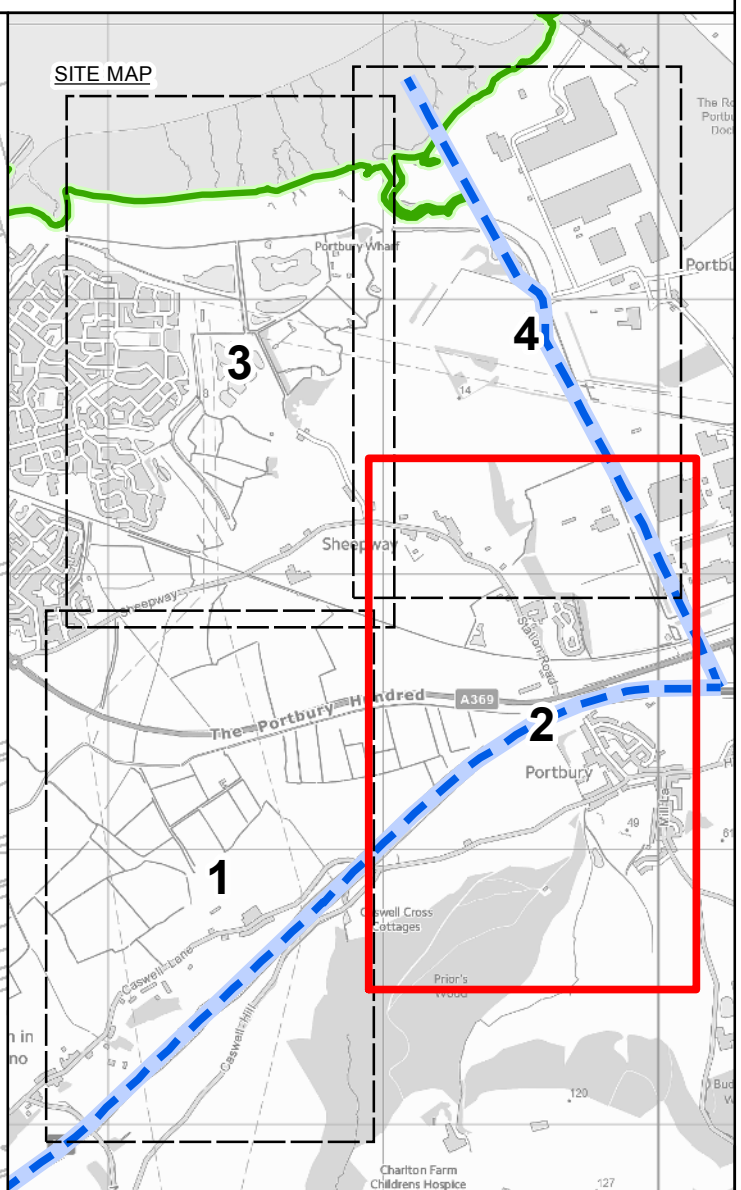
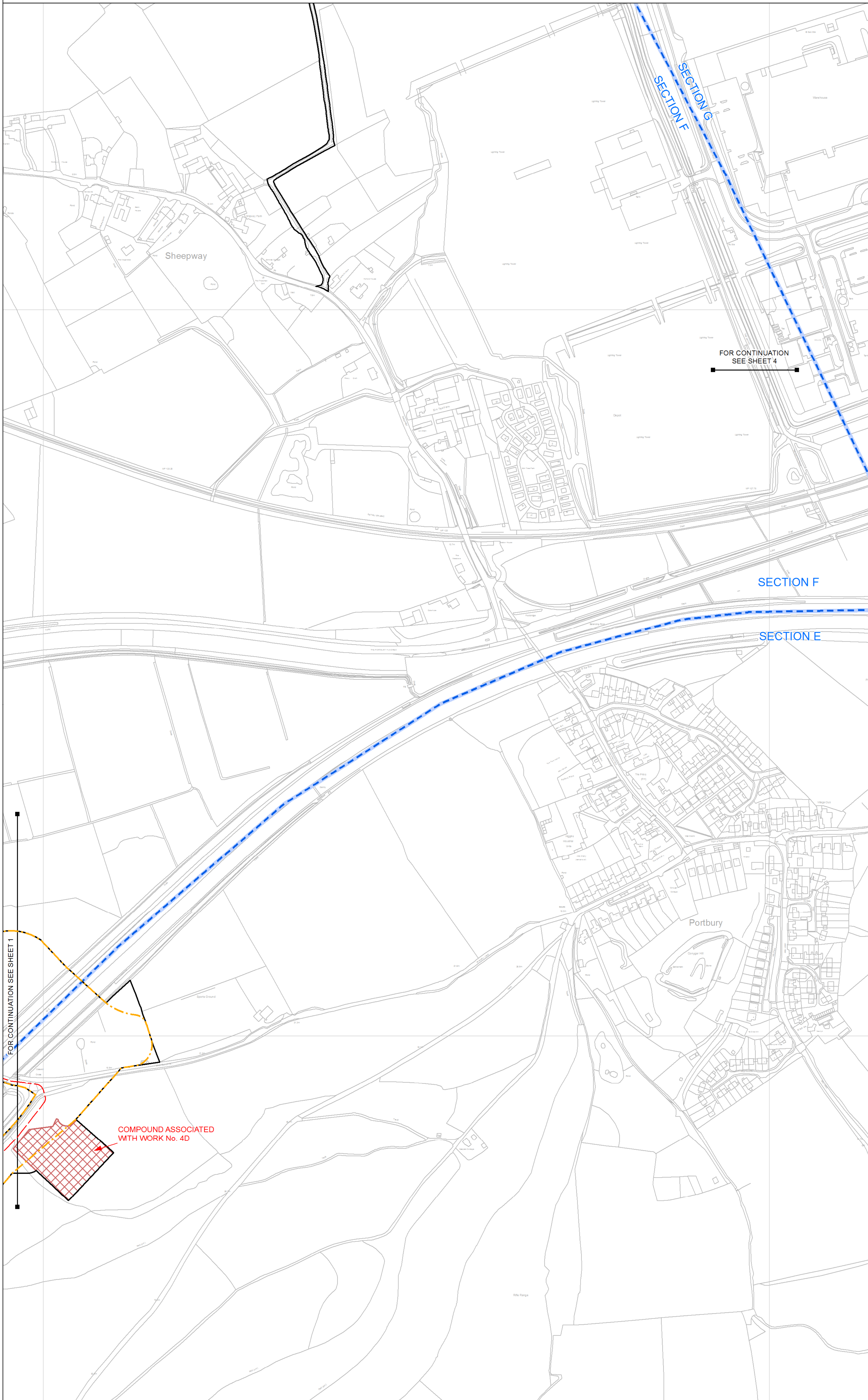
ISSUE	DATE	COMMENTS	DRAW	CHKD	APPD
B	FEB 2016	UPDATED TO REFLECT THE ORDERAS MADE	JC	LD	JB
A	MAR 2015	FIRST ISSUE	JC	LD	JB

Title
NATIONAL GRID (HINKLEY POINT C CONNECTION PROJECT) ORDER WORKS PLANS (REGULATION 5(2)(j)) SECTION F NORTH SOMERSET COUNCIL

NG INVESTMENT No. 20897	APPLICATION No. EN020001
NG DRAWING No. 13/NG/0385	DRAWING No. F/WP/PS/1
SHEET 1 OF 4	N/A

GIS A1
SCALE 1:2,500
ISSUE B

NATIONAL GRID (HINKLEY POINT C CONNECTION PROJECT) ORDER
 WORKS PLANS
 (REGULATION 5(2)(j))
 SECTION F
 SHEET 2 OF 4
 NORTH SOMERSET COUNCIL



Key

- LATTICE PYLON (NEW)
- LATTICE PYLON (REMOVED)
- T PYLON
- WOOD POLES
- ORDER LIMITS
- LOCAL AUTHORITY BOUNDARY
- SECTION BOUNDARY
- COMMENCEMENT OF WORK
- TERMINATION OF WORK
- LIMIT OF DEVIATION
- LIMIT OF DEVIATION & ORDER LIMITS
- TEMPORARY OHL DIVERSION
- NEW UNDERGROUND CABLE
- NEW OVERHEAD LINE
- OVERHEAD LINE TO BE REMOVED
- SITE COMPOUND
- WORK AREA

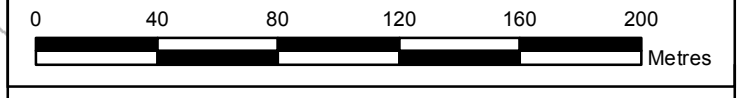
FOR CONTINUATION
SEE SHEET 4

FOR CONTINUATION
SEE SHEET 1

COMPOUND ASSOCIATED
WITH WORK No. 4D

Notes
 This drawing is scaled at paper size A1, therefore any prints taken at smaller sizes will affect accuracy of the measurement units and should not be scaled against.

Coordinate System: British National Grid
 Units: Metre
 Projection: Transverse Mercator
 Datum: OSGB 1936
 Scale Factor: 0.9996
 X Centroid Coordinate: 349541
 Y Centroid Coordinate: 175456



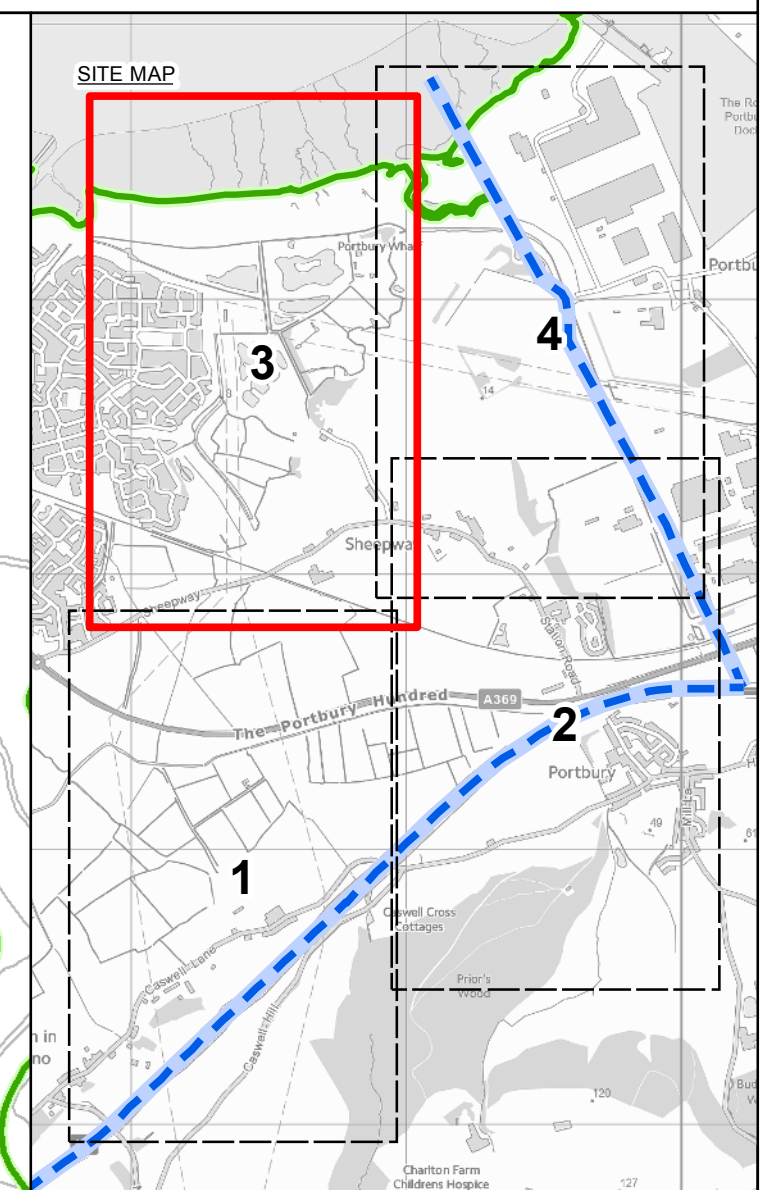
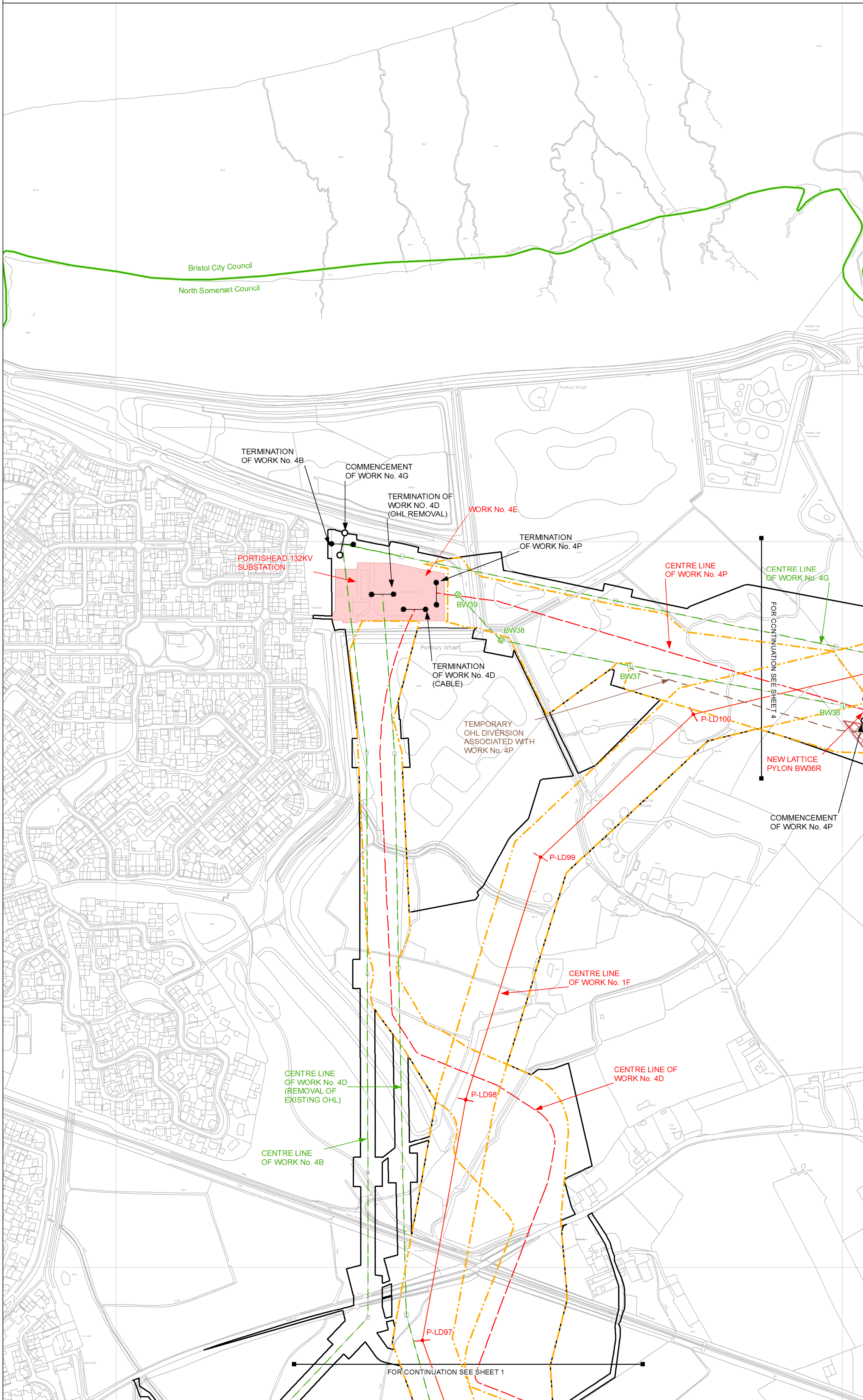
REPRODUCED FROM ORDNANCE SURVEY MAPS,
 BY PERMISSION OF THE ORDNANCE SURVEY ON
 BEHALF OF THE CONTROLLER OF HER MAJESTY'S
 STATIONARY OFFICE. © CROWN COPYRIGHT
 ORDNANCE SURVEY. OS LICENCE NO. 100048471

ISSUE	DATE	COMMENTS	DRAW	CHK'D	APP'D
B	FEB 2016	UPDATED TO REFLECT THE ORDERAS MADE	JC	LD	JB
A	MAR 2015	FIRST ISSUE	JC	LD	JB

Title
 NATIONAL GRID (HINKLEY POINT C
 CONNECTION PROJECT) ORDER
 WORKS PLANS
 (REGULATION 5(2)(j))
 SECTION F
 NORTH SOMERSET COUNCIL

nationalgrid	
NG INVESTMENT No. 20897	APPLICATION No. EN020001
NG DRAWING No. 13/NG/0385	DRAWING No. F/WP/PS/2
SHEET 2 OF 4	N/A
GIS A1	SCALE 1:2,500
	ISSUE B

NATIONAL GRID (HINKLEY POINT C CONNECTION PROJECT) ORDER
 WORKS PLANS
 (REGULATION 5(2)(j))
 SECTION F
 SHEET 3 OF 4
 NORTH SOMERSET COUNCIL & BRISTOL CITY COUNCIL

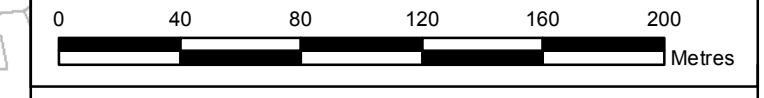


Key

- LATTICE PYLON (NEW)
- LATTICE PYLON (REMOVED)
- T PYLON
- WOOD POLES
- ORDER LIMITS
- LOCAL AUTHORITY BOUNDARY
- SECTION BOUNDARY
- COMMENCEMENT OF WORK
- TERMINATION OF WORK
- LIMIT OF DEVIATION
- LIMIT OF DEVIATION & ORDER LIMITS
- TEMPORARY OHL DIVERSION
- NEW UNDERGROUND CABLE
- NEW OVERHEAD LINE
- OVERHEAD LINE TO BE REMOVED
- SITE COMPOUND
- WORK AREA

Notes
 This drawing is scaled at paper size A1, therefore any prints taken at smaller sizes will affect accuracy of the measurement units and should not be scaled against.

Coordinate System: British National Grid
 Units: Metre
 Projection: Transverse Mercator
 Datum: OSGB 1936
 Scale Factor: 0.9996
 X Centroid Coordinate: 348441
 Y Centroid Coordinate: 176775



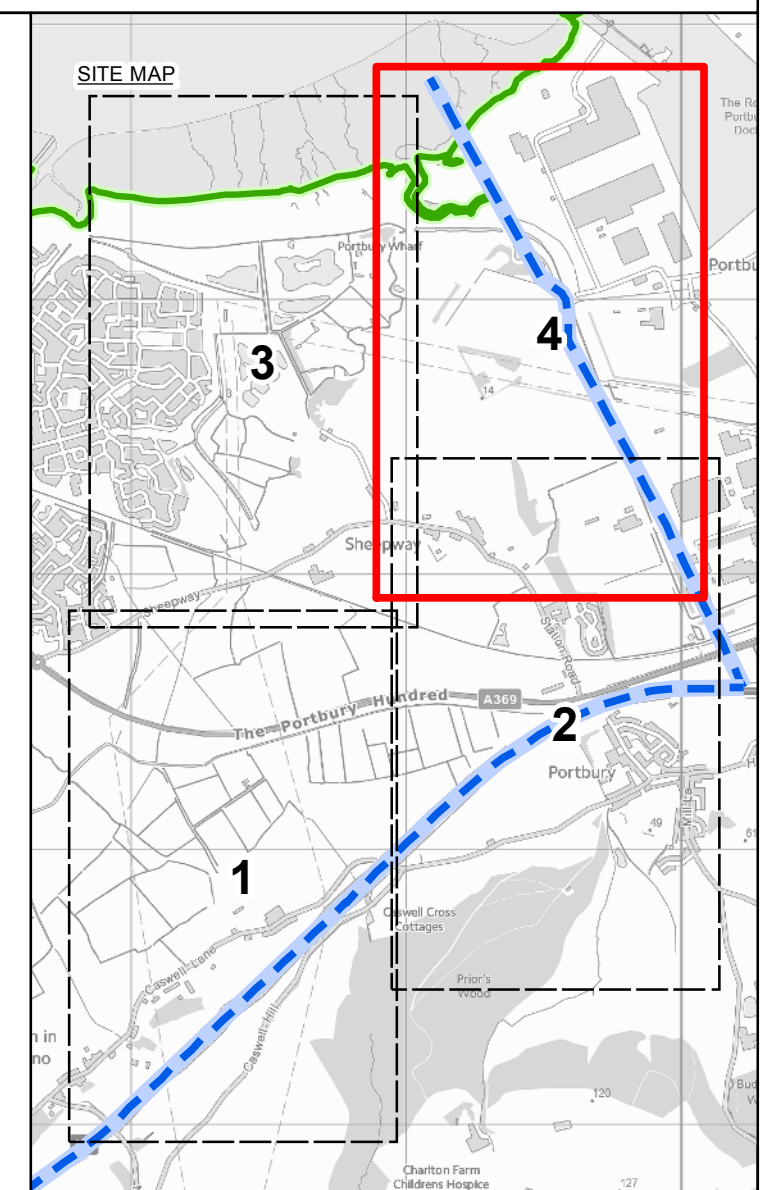
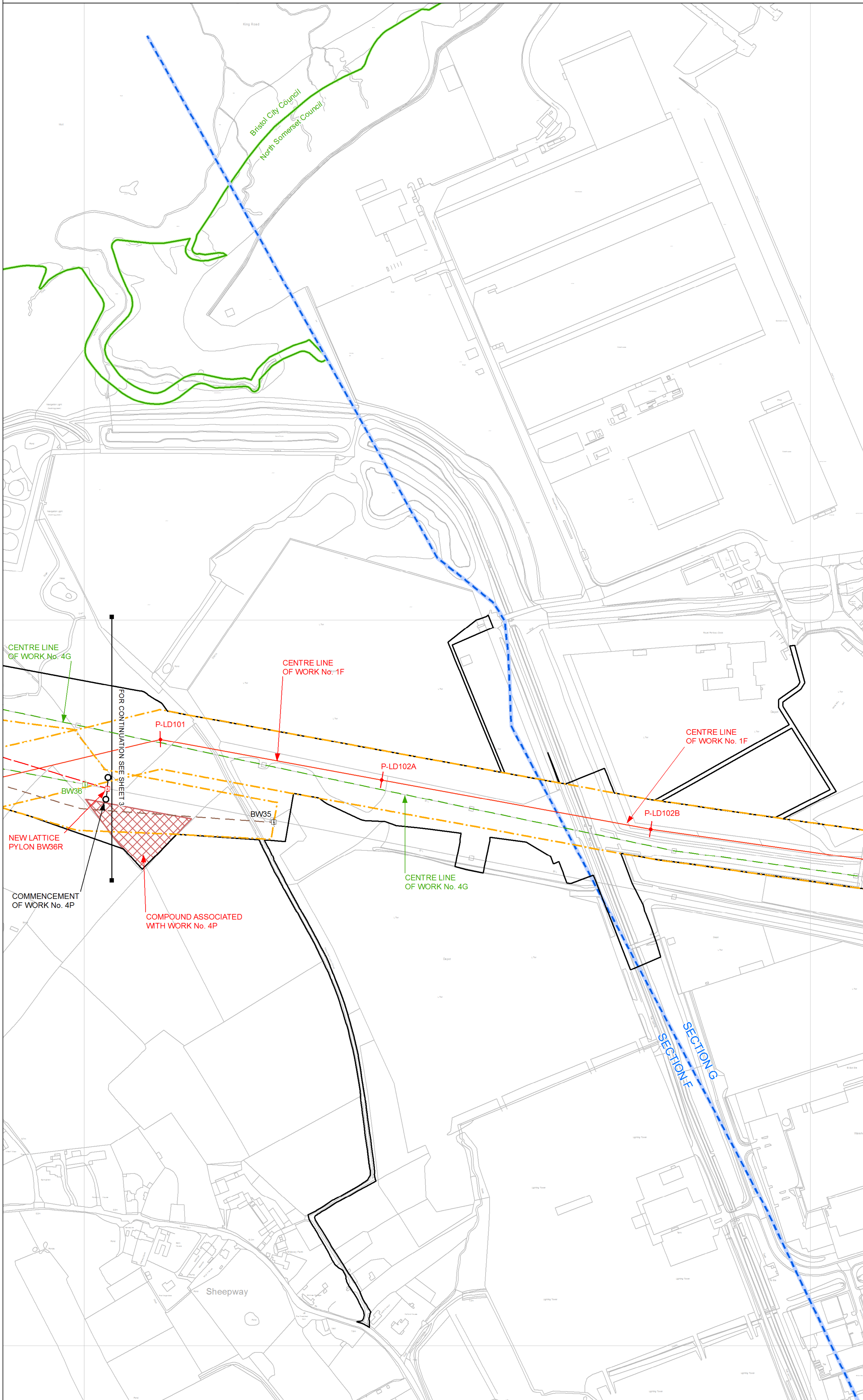
REPRODUCED FROM ORDNANCE SURVEY MAPS, BY PERMISSION OF THE ORDNANCE SURVEY ON BEHALF OF THE CONTROLLER OF HER MAJESTY'S STATIONARY OFFICE. © CROWN COPYRIGHT ORDNANCE SURVEY. OS LICENCE NO. 100048471

ISSUE	DATE	COMMENTS	DRAW	CHKD	APPD
B	FEB 2016	UPDATED TO REFLECT THE ORDER AS MADE	JC	LD	JB
A	MAR 2015	FIRST ISSUE	JC	LD	JB

Title
 NATIONAL GRID (HINKLEY POINT C CONNECTION PROJECT) ORDER
 WORKS PLANS
 (REGULATION 5(2)(j))
 SECTION F
 NORTH SOMERSET COUNCIL &
 BRISTOL CITY COUNCIL

NG INVESTMENT No. 20897	APPLICATION No. EN020001
NG DRAWING No. 13/NG/0385	DRAWING No. F/WP/PS/3
SHEET 3 OF 4	N/A
GIS A1	SCALE 1:2,500
	ISSUE B

NATIONAL GRID (HINKLEY POINT C CONNECTION PROJECT) ORDER
 WORKS PLANS
 (REGULATION 5(2)(j))
 SECTION F
 SHEET 4 OF 4
 NORTH SOMERSET COUNCIL & BRISTOL CITY COUNCIL

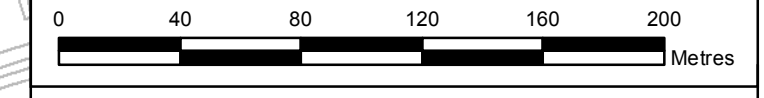



Key

- LATTICE PYLON (NEW)
- LATTICE PYLON (REMOVED)
- T PYLON
- WOOD POLES
- ORDER LIMITS
- LOCAL AUTHORITY BOUNDARY
- SECTION BOUNDARY
- COMMENCEMENT OF WORK
- TERMINATION OF WORK
- LIMIT OF DEVIATION
- LIMIT OF DEVIATION & ORDER LIMITS
- TEMPORARY OHL DIVERSION
- NEW UNDERGROUND CABLE
- NEW OVERHEAD LINE
- OVERHEAD LINE TO BE REMOVED
- SITE COMPOUND
- WORK AREA

Notes
 This drawing is scaled at paper size A1, therefore any prints taken at smaller sizes will affect accuracy of the measurement units and should not be scaled against.

Coordinate System: British National Grid
 Units: Metre
 Projection: Transverse Mercator
 Datum: OSGB 1936
 Scale Factor: 0.9996
 X Centroid Coordinate: 349485
 Y Centroid Coordinate: 176883



REPRODUCED FROM ORDNANCE SURVEY MAPS, BY PERMISSION OF THE ORDNANCE SURVEY ON BEHALF OF THE CONTROLLER OF HER MAJESTY'S STATIONARY OFFICE. © CROWN COPYRIGHT ORDNANCE SURVEY. OS LICENCE NO. 100048471

ISSUE	DATE	COMMENTS	DRAW	CHK'D	APP'D
B	FEB 2016	UPDATED TO REFLECT THE ORDERS MADE	JC	LD	JB
A	MAR 2015	FIRST ISSUE	JC	LD	JB

Title
 NATIONAL GRID (HINKLEY POINT C CONNECTION PROJECT) ORDER
 WORKS PLANS
 (REGULATION 5(2)(j))
 SECTION F
 NORTH SOMERSET COUNCIL & BRISTOL CITY COUNCIL

nationalgrid		
NG INVESTMENT No. 20897	APPLICATION No. EN020001	GIS A1
NG DRAWING No. 13/NG/0385	DRAWING No. F/WP/PS/4	SCALE 1:2,500
SHEET 4 OF 4	N/A	ISSUE B