NATIONAL GRID
WESTON MARSH TO EAST LEICESTERSHIRE
STAGE 2 CONSULTATION PLAN SERIES
ROUTE SECTION 2 - KEY PLAN
(SOUTH HOLLAND DISTRICT COUNCIL, SOUTH KESTEVEN DISTRICT COUNCIL & MELTON BOROUGH COUNCIL)

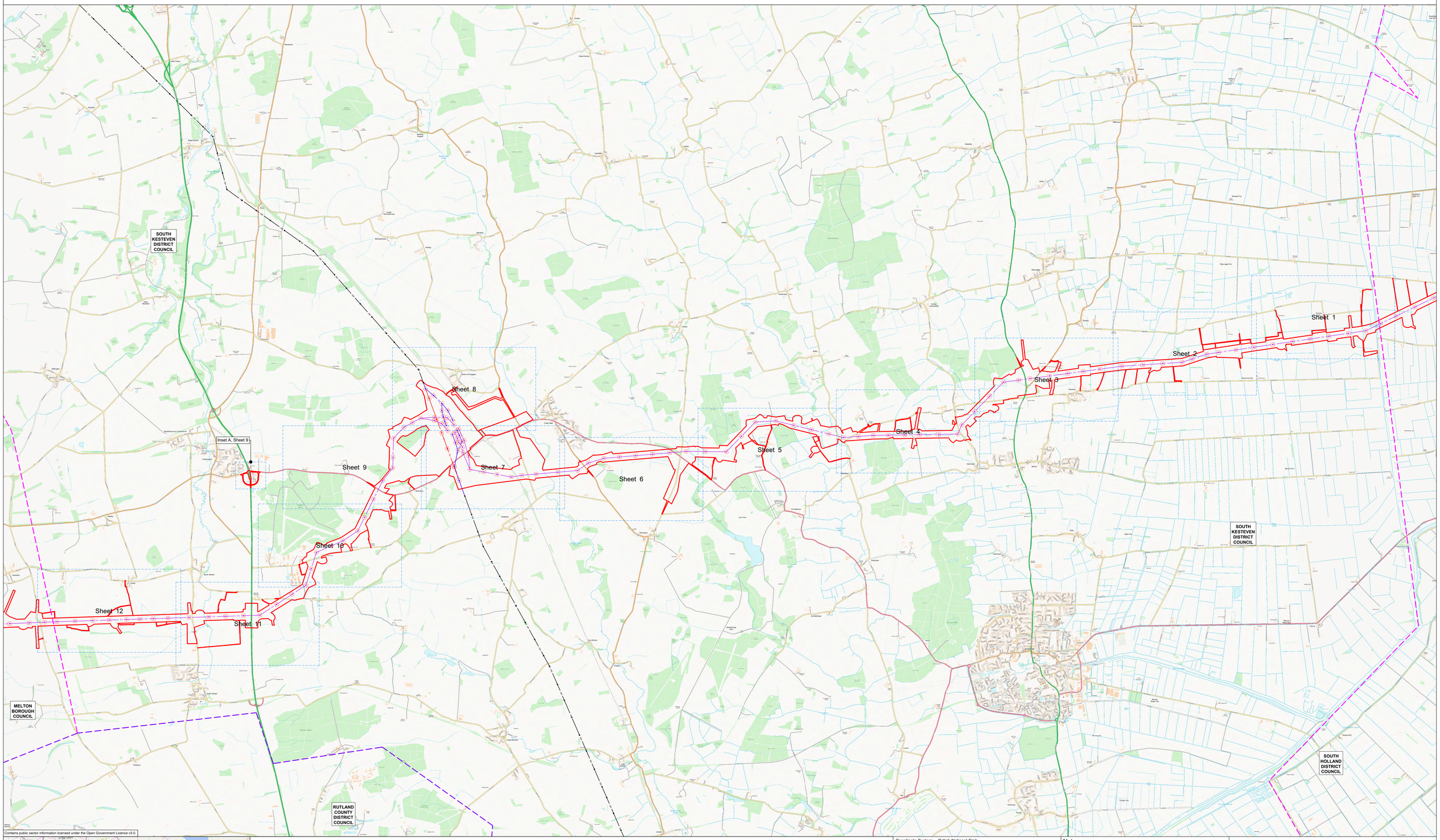

Contains public sector information licensed under the Open Government Licence v3.0.

Keyplan

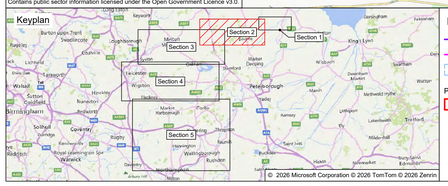

© 2026 Microsoft Corporation © 2026 TomTom © 2026 Zenrin

LEGEND

- Local authority boundary
- Section and local authority boundary
- Sheet location

Proposed Land Use

- INDICATIVE - Draft order limits

Proposed Project Design Details

- INDICATIVE - New overhead line
- INDICATIVE - New lattice pylon
- INDICATIVE - New lattice overhead line - repositioned existing overhead line
- INDICATIVE - New lattice pylon - repositioned existing overhead line
- INDICATIVE - Existing overhead line - to be dismantled
- INDICATIVE - Existing lattice pylons - to be dismantled
- INDICATIVE - Existing overhead line - reconductored
- INDICATIVE - Existing lattice pylons - reconductored
- Existing overhead line
- Existing lattice pylons

Coordinate System: British National Grid

Sheet X Centroid Coordinate: 503277 Sheet Y Centroid Coordinate: 324848

SCALE - NOT TO SCALE

BACKGROUND MAPPING INFORMATION HAS BEEN REPRODUCED FROM THE ORDNANCE SURVEY BY PERMISSION OF ORDNANCE SURVEY OF THE CONTROLLER OF HIS MAJESTY'S STATIONERY OFFICE. © CROWN COPYRIGHT AND DATABASE RIGHTS 2025 ORDNANCE SURVEY, OS Licence 100067360. ALL OPENDATA IS AVAILABLE UNDER THE OPEN GOVERNMENT LICENCE.

Rev.	Date	Comment	Drw by	Check	Rev by	Appr.
P02	18/08/2026	SECOND ISSUE	AT	AC	VJ	GT
P01	04/08/2026	FIRST ISSUE	AT	AC	VJ	GT

Notes

This drawing is scaled at paper size A0, therefore any prints taken at smaller sizes will affect accuracy of the measurement units and should not be scaled against.

nationalgrid

Application Number

101746-203470

National Grid Drawing Reference

WMEL-AAJ-CONS-ZZZZZZ-DRW-CE-000007

Scale	Size	Sheet	Rev.
N.T.S	A0	Sheet 1 of 1	P02

Title

NATIONAL GRID
WESTON MARSH TO EAST LEICESTERSHIRE
STAGE 2 CONSULTATION PLAN SERIES
ROUTE SECTION 2 - KEY PLAN
(SOUTH HOLLAND DISTRICT COUNCIL,
SOUTH KESTEVEN DISTRICT COUNCIL &
MELTON BOROUGH COUNCIL)

COPYRIGHT: NOT TO BE REPRODUCED WITHOUT THE WRITTEN PERMISSION OF NATIONAL GRID ELECTRICITY TRANSMISSION Plc

NATIONAL GRID
WESTON MARSH TO EAST LEICESTERSHIRE
STAGE 2 CONSULTATION PLAN SERIES
ROUTE SECTION 2 - SHEET 1 OF 12
(SOUTH KESTEVEN DISTRICT COUNCIL & SOUTH HOLLAND DISTRICT COUNCIL)

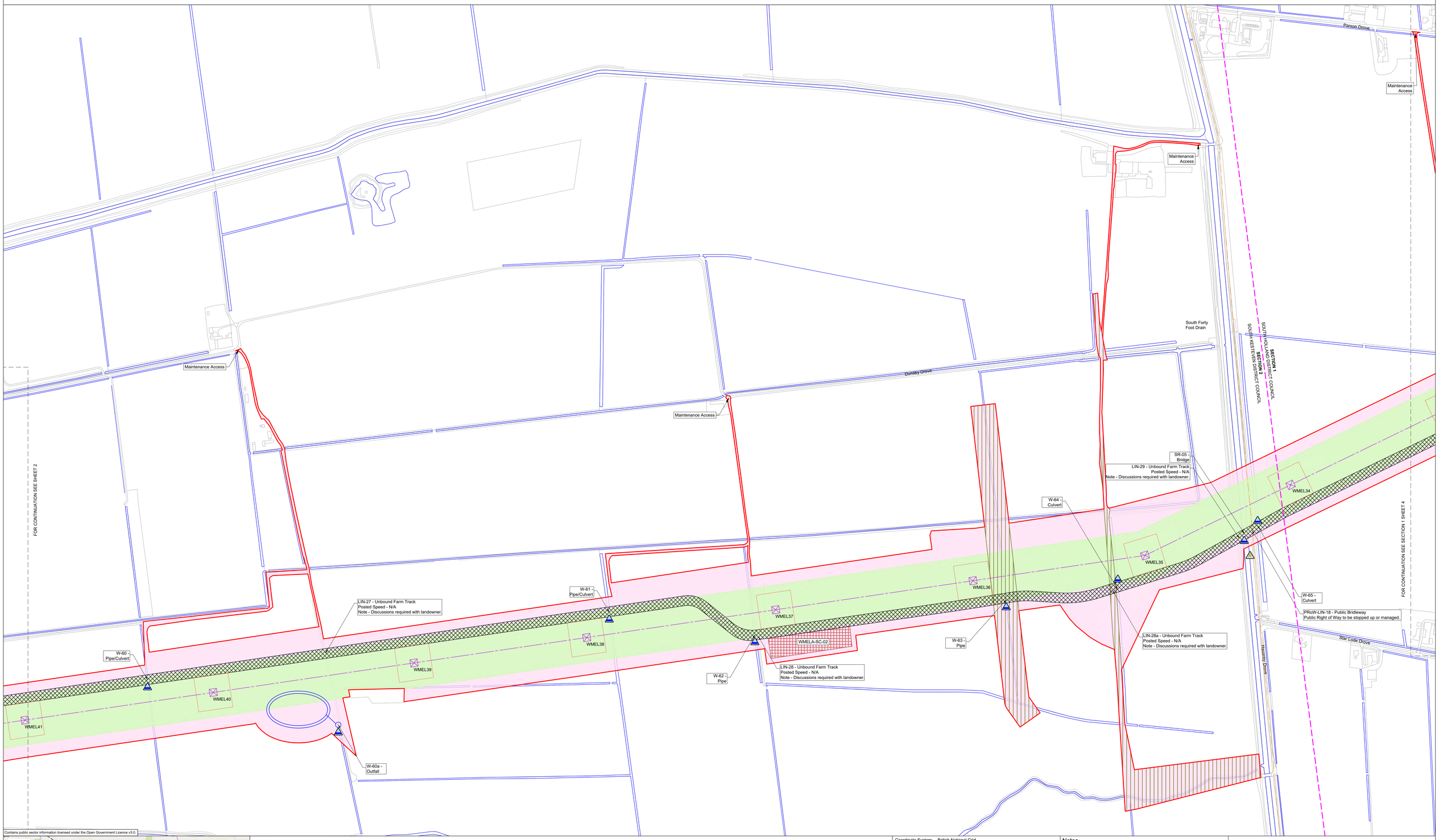

Contains public sector information licensed under the Open Government Licence v3.0.

Keyplan

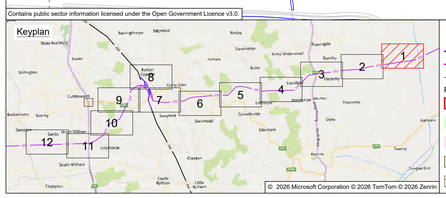

LEGEND

- Local authority boundary
- Section and local authority boundary
- Sheet index cutlines

Proposed Land Use

- INDICATIVE - Draft order limits
- INDICATIVE - Zone for permanent assets
- INDICATIVE - Zone for construction, operation and maintenance
- INDICATIVE - National Grid Electrical Distribution statutory undertaker works (other parties tbc)
- INDICATIVE - Permanent access route and associated earthworks (substation and cable sealing end compound)

Proposed Project Design Details

- INDICATIVE - New overhead line
- INDICATIVE - New lattice pylons
- INDICATIVE - New overhead line - repositioned existing overhead line
- INDICATIVE - New lattice pylons - repositioned existing overhead line
- Existing overhead line exclusion zone
- INDICATIVE - Existing overhead line - to be dismantled
- INDICATIVE - Existing lattice pylons - to be dismantled
- INDICATIVE - Existing overhead line - reconductored
- INDICATIVE - Existing lattice pylons - reconductored
- Existing overhead line
- Existing lattice pylons

Temporary Works and Intervention Information

- INDICATIVE - Site access, crossover points and visibility splays
- INDICATIVE - Haul roads
- INDICATIVE - Construction compound
- INDICATIVE - Construction laydown area
- INDICATIVE - Temporary surface water drainage network
- Watercourse outlines
- INDICATIVE - Watercourse interventions
- Public Rights of Way
- INDICATIVE - Public Rights of Way interventions

Coordinate System: British National Grid
Sheet X Centroid Coordinate:515508.1E Sheet Y Centroid Coordinate: 326945.2N

0 100 200 250 m

SCALE 1:2500

BACKGROUND MAPPING INFORMATION HAS BEEN REPRODUCED FROM THE ORDNANCE SURVEY BY PERMISSION OF ORDNANCE SURVEY OF THE CONTROLLER OF HIS MAJESTY'S STATIONERY OFFICE. © CROWN COPYRIGHT AND DATABASE RIGHTS 2025 ORDNANCE SURVEY. OS Licence 100067360. ALL OPENDATA IS AVAILABLE UNDER THE OPEN GOVERNMENT LICENCE.

Rev.	Date	Comment	Drw by	Check	Rev by	Appr.
P02	18/08/2026	SECOND ISSUE	AT	AC	VJ	GT
P01	04/08/2026	FIRST ISSUE	PF	AC	VJ	GT

Notes

This drawing is scaled at paper size A0, therefore any prints taken at smaller sizes will affect accuracy of the measurement units and should not be scaled against.

nationalgrid

Application Number
101746-203470

National Grid Drawing Reference
WMEL-AAJ-CONS-ZZZZZZ-DRW-CE-000008

Scale	Size	Sheet	Rev.
1:2500	A0	Sheet 1 of 12	P02

Title

NATIONAL GRID
WESTON MARSH TO EAST LEICESTERSHIRE
STAGE 2 CONSULTATION PLAN SERIES
ROUTE SECTION 2 - SHEET 1 OF 12
(SOUTH KESTEVEN DISTRICT COUNCIL &
SOUTH HOLLAND DISTRICT COUNCIL)

COPYRIGHT: NOT TO BE REPRODUCED WITHOUT THE WRITTEN PERMISSION OF NATIONAL GRID ELECTRICITY TRANSMISSION Plc

NATIONAL GRID
WESTON MARSH TO EAST LEICESTERSHIRE
STAGE 2 CONSULTATION PLAN SERIES
ROUTE SECTION 2 - SHEET 2 OF 12
(SOUTH KESTEVEN DISTRICT COUNCIL)

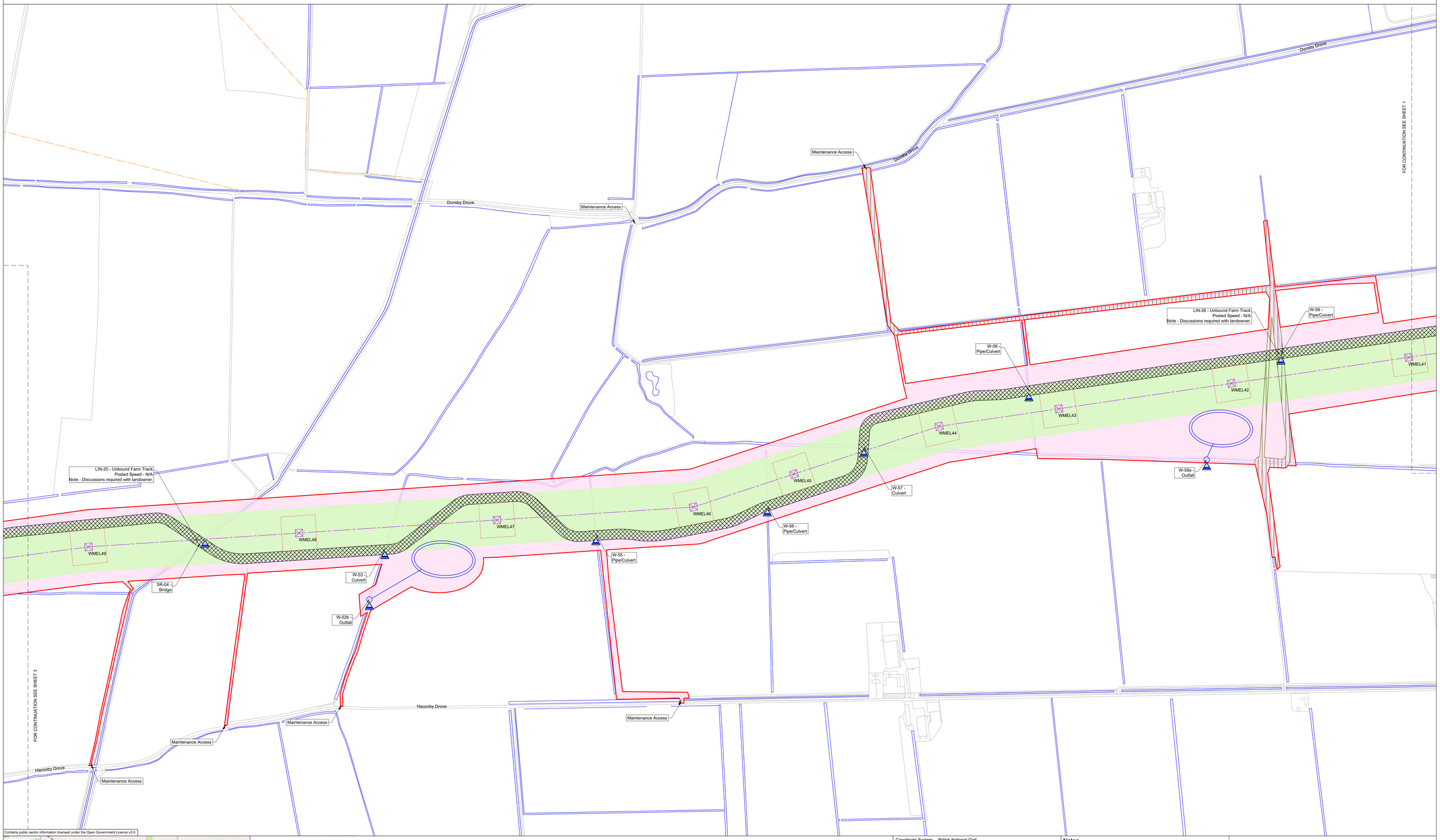

Contains public sector information licensed under the Open Government Licence v3.0.

Keyplan

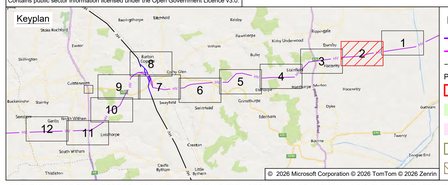

LEGEND

- Local authority boundary
- Section and local authority boundary
- Sheet index outlines

Proposed Land Use

- INDICATIVE - Draft order limits
- INDICATIVE - Zone for permanent assets
- INDICATIVE - Zone for construction, operation and maintenance
- INDICATIVE - National Grid Electrical Distribution statutory undertaker works (other parties tbc)
- INDICATIVE - Permanent access route and associated earthworks (substation and cable sealing end compound)

Proposed Project Design Details

- INDICATIVE - New overhead line
- INDICATIVE - New lattice pylons
- INDICATIVE - New overhead line - repositioned existing overhead line
- INDICATIVE - New lattice pylons - repositioned existing overhead line
- Existing overhead line exclusion zone
- INDICATIVE - Existing overhead line - to be dismantled
- INDICATIVE - Existing lattice pylons - to be dismantled
- INDICATIVE - Existing overhead line - reconductored
- INDICATIVE - Existing lattice pylons - reconductored
- Existing overhead line
- Existing lattice pylons

Temporary Works and Intervention Information

- INDICATIVE - Site access, crossover points and visibility splays
- INDICATIVE - Haul roads
- INDICATIVE - Construction compound
- INDICATIVE - Construction laydown area
- INDICATIVE - Temporary surface water drainage network
- Watercourse outlines
- INDICATIVE - Watercourse interventions
- Public Rights of Way
- INDICATIVE - Public Rights of Way interventions

Coordinate System: British National Grid

Sheet X Centroid Coordinate:512702.8E Sheet Y Centroid Coordinate: 326209.8N

0 100 200 250 m

SCALE 1:2500

BACKGROUND MAPPING INFORMATION HAS BEEN REPRODUCED FROM THE ORDNANCE SURVEY BY PERMISSION OF ORDNANCE SURVEY OF THE CONTROLLER OF HIS MAJESTY'S STATIONERY OFFICE. © CROWN COPYRIGHT AND DATABASE RIGHTS 2025 ORDNANCE SURVEY, OS Licence 100067360. ALL OPENDATA IS AVAILABLE UNDER THE OPEN GOVERNMENT LICENCE.

Rev.	Date	Comment	Drw by	Check	Rev by	Appr.
P02	18/08/2026	SECOND ISSUE	AT	AC	VJ	GT
P01	04/08/2026	FIRST ISSUE	PF	AC	VJ	GT

Notes

This drawing is scaled at paper size A0, therefore any prints taken at smaller sizes will affect accuracy of the measurement units and should not be scaled against.

nationalgrid

Application Number: 101746-203470

National Grid Drawing Reference: WMEL-AAJ-CONS-ZZZZZZ-DRW-CE-000009

Scale	Size	Sheet	Rev.
1:2500	A0	Sheet 2 of 12	P02

Title

NATIONAL GRID
WESTON MARSH TO EAST LEICESTERSHIRE
STAGE 2 CONSULTATION PLAN SERIES
ROUTE SECTION 2 - SHEET 2 OF 12
(SOUTH KESTEVEN DISTRICT COUNCIL)

COPYRIGHT: NOT TO BE REPRODUCED WITHOUT THE WRITTEN PERMISSION OF NATIONAL GRID ELECTRICITY TRANSMISSION Plc

NATIONAL GRID
WESTON MARSH TO EAST LEICESTERSHIRE
STAGE 2 CONSULTATION PLAN SERIES
ROUTE SECTION 2 - SHEET 3 OF 12
(SOUTH KESTEVEN DISTRICT COUNCIL)

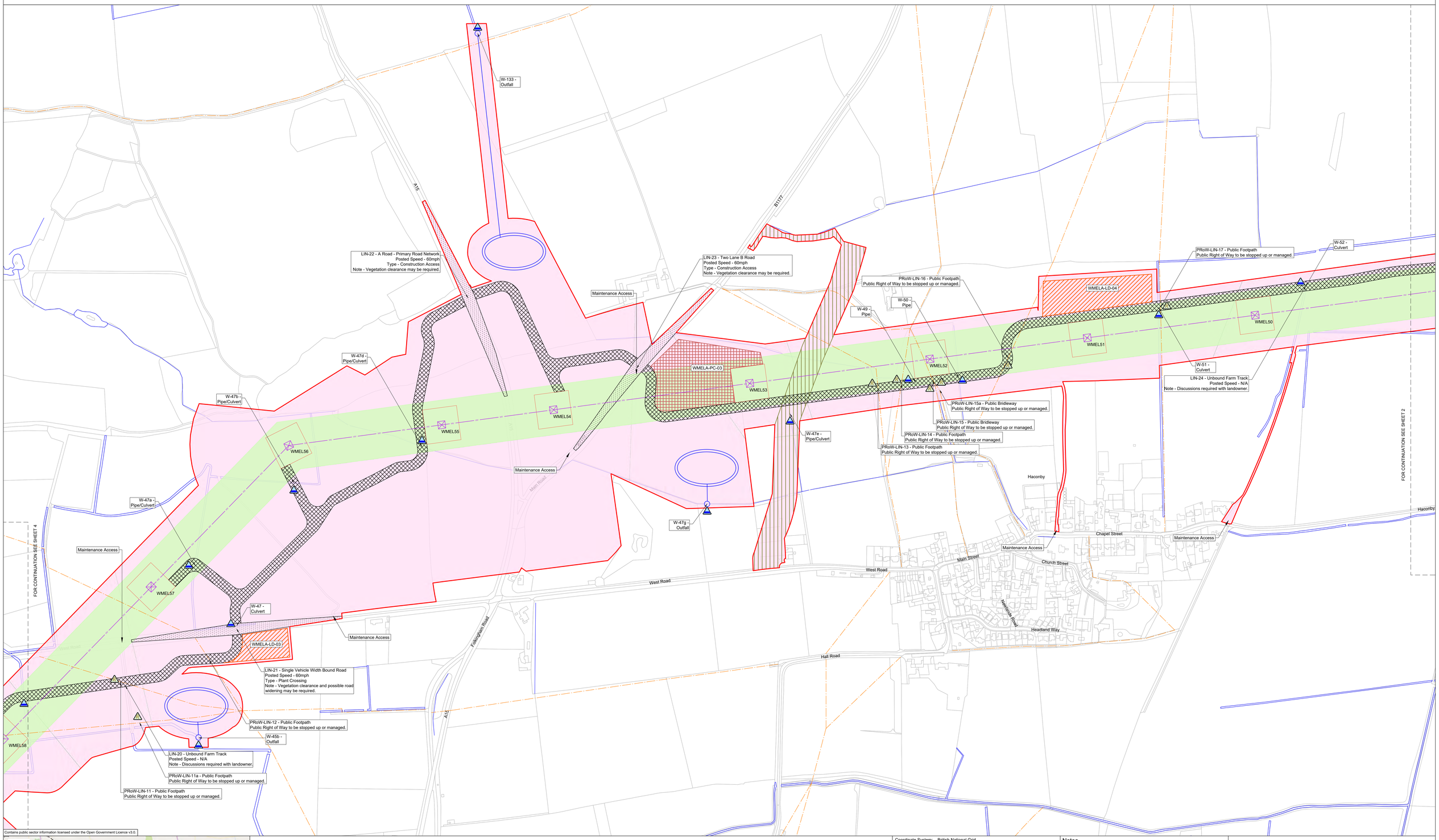

Contains public sector information licensed under the Open Government Licence v3.0.

Keyplan

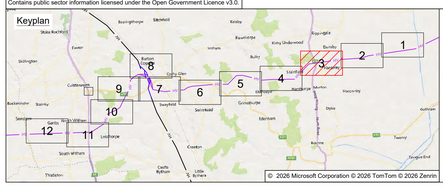

LEGEND

- Local authority boundary
- Section and local authority boundary
- Sheet index cutlines

Proposed Land Use

- INDICATIVE - Draft order limits
- INDICATIVE - Zone for permanent assets
- INDICATIVE - Zone for construction, operation and maintenance
- INDICATIVE - National Grid Electrical Distribution statutory undertaker works (other parties tbc)
- INDICATIVE - Permanent access route and associated earthworks (substation and cable sealing end compound)

Proposed Project Design Details

- INDICATIVE - New overhead line
- INDICATIVE - New lattice pylons
- INDICATIVE - New overhead line - repositioned existing overhead line
- INDICATIVE - New lattice pylons - repositioned existing overhead line
- Existing overhead line exclusion zone
- INDICATIVE - Existing overhead line - to be dismantled
- INDICATIVE - Existing lattice pylons - to be dismantled
- INDICATIVE - Existing overhead line - reconductored
- INDICATIVE - Existing lattice pylons - reconductored
- Existing overhead line
- Existing lattice pylons

Temporary Works and Intervention Information

- INDICATIVE - Site access, crossover points and visibility splays
- INDICATIVE - Haul roads
- INDICATIVE - Construction compound
- INDICATIVE - Construction laydown area
- INDICATIVE - Temporary surface water drainage network
- Watercourse outlines
- INDICATIVE - Watercourse interventions
- Public Rights of Way
- INDICATIVE - Public Rights of Way interventions

Coordinate System: British National Grid

Sheet X Centroid Coordinate:509897.6E Sheet Y Centroid Coordinate: 325680.2N

0 100 200 250 m

SCALE 1:2500

BACKGROUND MAPPING INFORMATION HAS BEEN REPRODUCED FROM THE ORDNANCE SURVEY BY PERMISSION OF ORDNANCE SURVEY OF THE CONTROLLER OF HIS MAJESTY'S STATIONERY OFFICE. © CROWN COPYRIGHT AND DATABASE RIGHTS 2025 ORDNANCE SURVEY, OS Licence 100067360. ALL OPENDATA IS AVAILABLE UNDER THE OPEN GOVERNMENT LICENCE.

Rev.	Date	Comment	Drw by	Check	Rev by	Appr.
P02	18/08/2026	SECOND ISSUE	AT	AC	VJ	GT
P01	04/08/2026	FIRST ISSUE	PF	AC	VJ	GT

Notes

This drawing is scaled at paper size A0, therefore any prints taken at smaller sizes will affect accuracy of the measurement units and should not be scaled against.

nationalgrid

Application Number: 101746-203470

National Grid Drawing Reference: WMEL-AAJ-CONS-ZZZZZZ-DRW-CE-000010

Scale	Size	Sheet	Rev.
1:2500	A0	Sheet 3 of 12	P02

Title

NATIONAL GRID
WESTON MARSH TO EAST LEICESTERSHIRE
STAGE 2 CONSULTATION PLAN SERIES
ROUTE SECTION 2 - SHEET 3 OF 12
(SOUTH KESTEVEN DISTRICT COUNCIL)

COPYRIGHT: NOT TO BE REPRODUCED WITHOUT THE WRITTEN PERMISSION OF NATIONAL GRID ELECTRICITY TRANSMISSION Plc

NATIONAL GRID
WESTON MARSH TO EAST LEICESTERSHIRE
STAGE 2 CONSULTATION PLAN SERIES
ROUTE SECTION 2 - SHEET 4 OF 12
(SOUTH KESTEVEN DISTRICT COUNCIL)

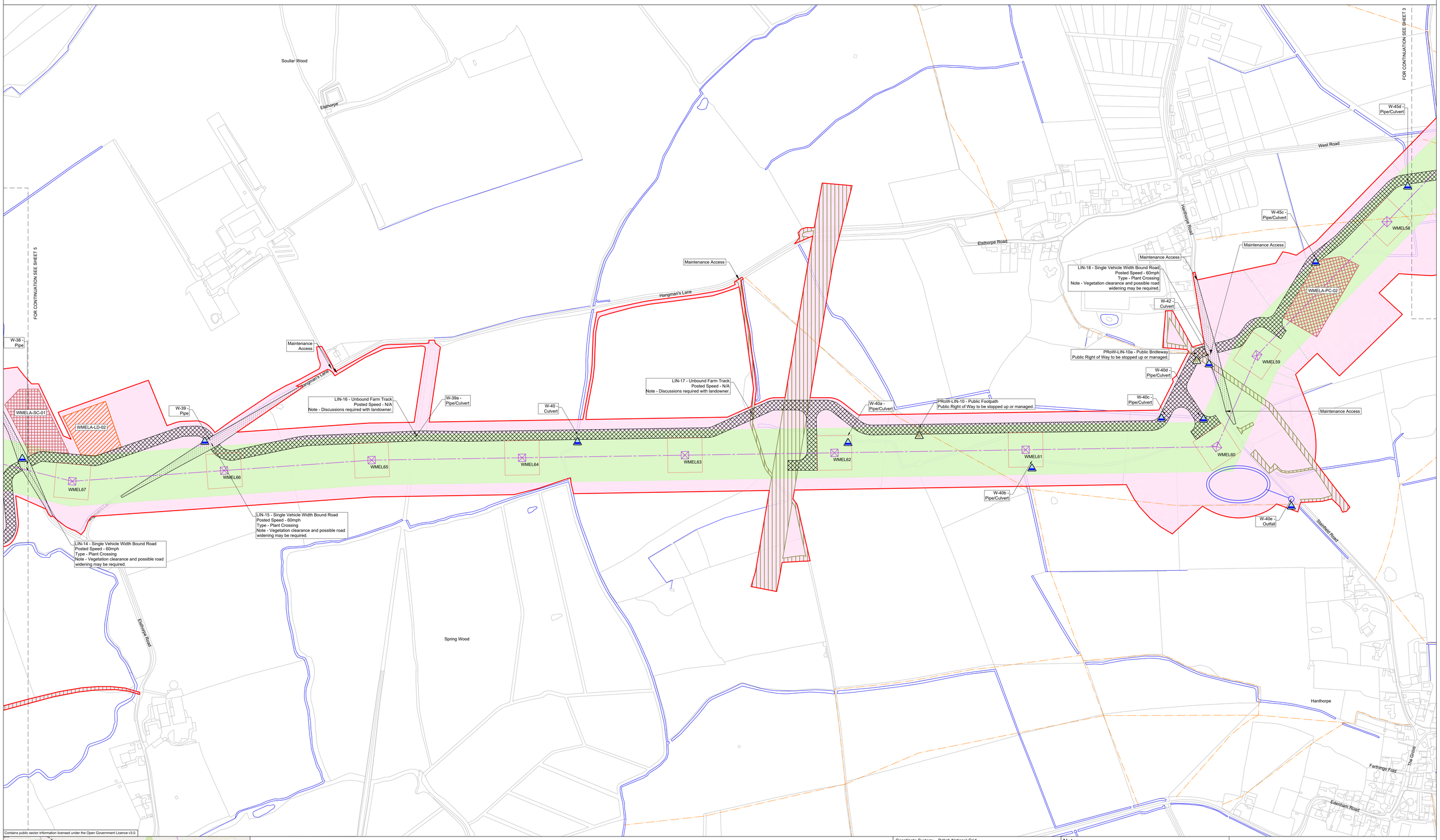

Contains public sector information licensed under the Open Government Licence v3.0.

Keyplan

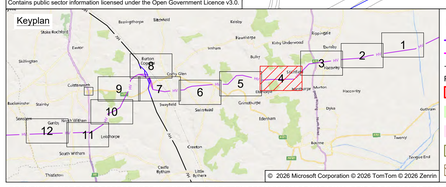

LEGEND

- Local authority boundary
- Section and local authority boundary
- Sheet index outlines

Proposed Land Use

- INDICATIVE - Draft order limits
- INDICATIVE - Zone for permanent assets
- INDICATIVE - Zone for construction, operation and maintenance
- INDICATIVE - National Grid Electrical Distribution statutory undertaker works (other parties tbc)
- INDICATIVE - Permanent access route and associated earthworks (substation and cable sealing end compound)

Proposed Project Design Details

- INDICATIVE - New overhead line
- INDICATIVE - New lattice pylons
- INDICATIVE - New overhead line - repositioned existing overhead line
- INDICATIVE - New lattice pylons - repositioned existing overhead line
- Existing overhead line exclusion zone
- INDICATIVE - Existing overhead line - to be dismantled
- INDICATIVE - Existing lattice pylons - to be dismantled
- INDICATIVE - Existing overhead line - reconductored
- INDICATIVE - Existing lattice pylons - reconductored
- Existing overhead line
- Existing lattice pylons

Temporary Works and Intervention Information

- INDICATIVE - Site access, crossover points and visibility splays
- INDICATIVE - Haul roads
- INDICATIVE - Construction compound
- INDICATIVE - Construction laydown area
- INDICATIVE - Temporary surface water drainage network
- Watercourse outlines
- INDICATIVE - Watercourse interventions
- Public Rights of Way
- INDICATIVE - Public Rights of Way interventions

Coordinate System: British National Grid

Sheet X Centroid Coordinate:507092.3E Sheet Y Centroid Coordinate: 324630.2N

0 100 200 250 m

SCALE 1:2500

BACKGROUND MAPPING INFORMATION HAS BEEN REPRODUCED FROM THE ORDNANCE SURVEY BY PERMISSION OF ORDNANCE SURVEY OF THE CONTROLLER OF HIS MAJESTY'S STATIONERY OFFICE. © CROWN COPYRIGHT AND DATABASE RIGHTS 2025 ORDNANCE SURVEY. OS Licence 100067360. ALL OPENDATA IS AVAILABLE UNDER THE OPEN GOVERNMENT LICENCE.

Rev.	Date	Comment	Drw by	Check	Rev by	Appr.
P02	18/08/2026	SECOND ISSUE	AT	AC	VJ	GT
P01	04/08/2026	FIRST ISSUE	PF	AC	VJ	GT

Notes

This drawing is scaled at paper size A0, therefore any prints taken at smaller sizes will affect accuracy of the measurement units and should not be scaled against.

nationalgrid

Application Number

101746-203470

National Grid Drawing Reference

WMEL-AAJ-CONS-ZZZZZZ-DRW-CE-000011

Scale	Size	Sheet	Rev.
1:2500	A0	Sheet 4 of 12	P02

Title

NATIONAL GRID
WESTON MARSH TO EAST LEICESTERSHIRE
STAGE 2 CONSULTATION PLAN SERIES
ROUTE SECTION 2 - SHEET 4 OF 12
(SOUTH KESTEVEN DISTRICT COUNCIL)

COPYRIGHT: NOT TO BE REPRODUCED WITHOUT THE WRITTEN PERMISSION OF NATIONAL GRID ELECTRICITY TRANSMISSION Plc

NATIONAL GRID
WESTON MARSH TO EAST LEICESTERSHIRE
STAGE 2 CONSULTATION PLAN SERIES
ROUTE SECTION 2 - SHEET 5 OF 12
(SOUTH KESTEVEN DISTRICT COUNCIL)

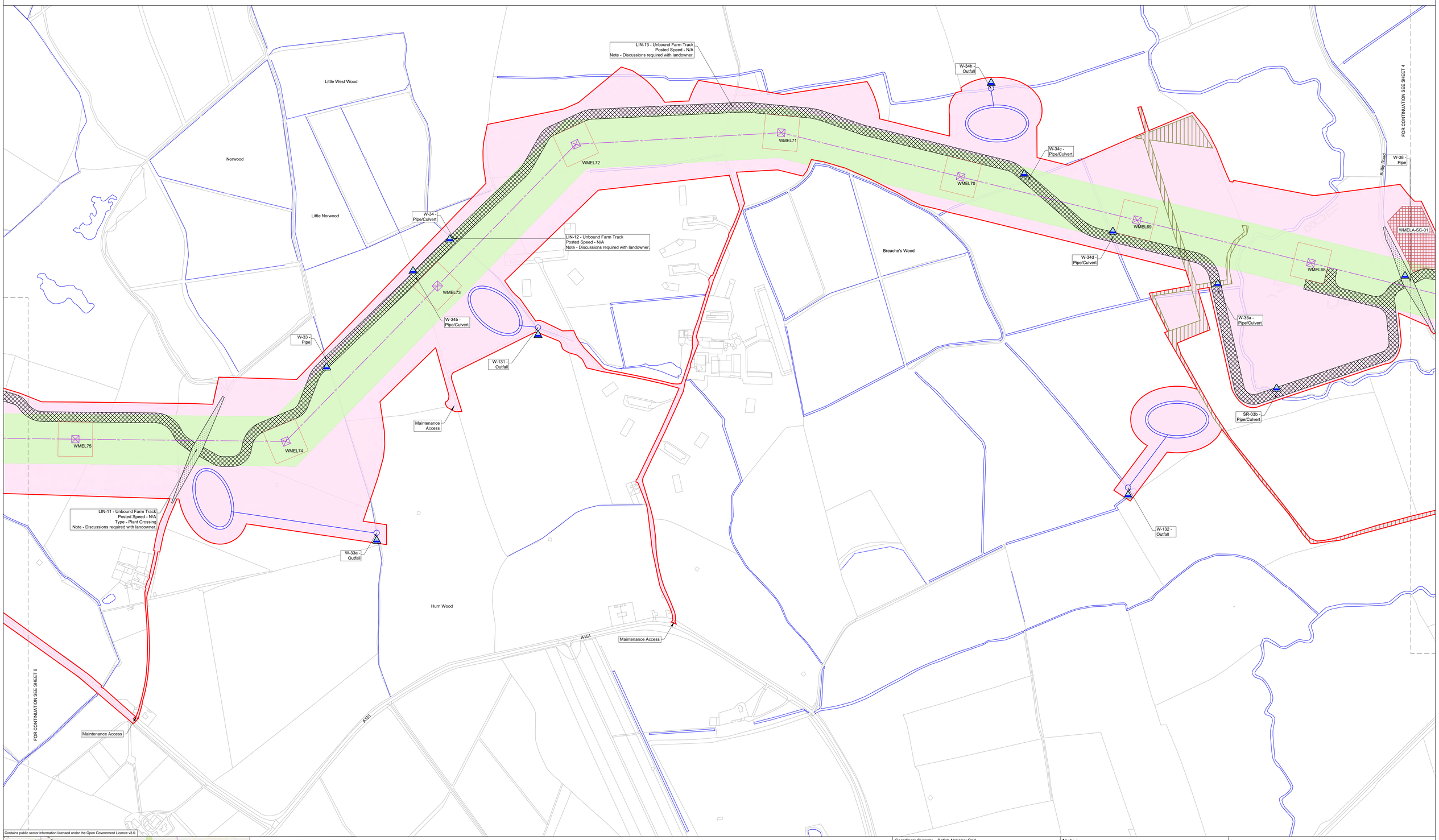

Contains public sector information licensed under the Open Government Licence v3.0.

Keyplan

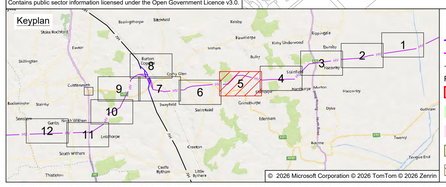

LEGEND

- Local authority boundary
- Section and local authority boundary
- Sheet index outlines

Proposed Land Use

- INDICATIVE - Draft order limits
- INDICATIVE - Zone for permanent assets
- INDICATIVE - Zone for construction, operation and maintenance
- INDICATIVE - National Grid Electrical Distribution statutory undertaker works (other parties tbc)
- INDICATIVE - Permanent access route and associated earthworks (substation and cable sealing end compound)

Proposed Project Design Details

- INDICATIVE - New overhead line
- INDICATIVE - New lattice pylons
- INDICATIVE - New overhead line - repositioned existing overhead line
- INDICATIVE - New lattice pylons - repositioned existing overhead line
- Existing overhead line exclusion zone
- INDICATIVE - Existing overhead line - to be dismantled
- INDICATIVE - Existing lattice pylons - to be dismantled
- INDICATIVE - Existing overhead line - reconductored
- INDICATIVE - Existing lattice pylons - reconductored
- Existing overhead line
- Existing lattice pylons

Temporary Works and Intervention Information

- INDICATIVE - Site access, crossover points and visibility splays
- INDICATIVE - Haul roads
- INDICATIVE - Construction compound
- INDICATIVE - Construction laydown area
- INDICATIVE - Temporary surface water drainage network
- Watercourse outlines
- INDICATIVE - Watercourse interventions
- Public Rights of Way
- INDICATIVE - Public Rights of Way interventions

Coordinate System: British National Grid

Sheet X Centroid Coordinate:504287.0E Sheet Y Centroid Coordinate: 324258.8N

0 100 200 250 m

SCALE 1:2500

BACKGROUND MAPPING INFORMATION HAS BEEN REPRODUCED FROM THE ORDNANCE SURVEY BY PERMISSION OF ORDNANCE SURVEY OF THE CONTROLLER OF HIS MAJESTY'S STATIONERY OFFICE. © CROWN COPYRIGHT AND DATABASE RIGHTS 2025 ORDNANCE SURVEY. OS Licence 100067360. ALL OPENDATA IS AVAILABLE UNDER THE OPEN GOVERNMENT LICENCE.

Rev.	Date	Comment	Drw by	Check	Rev by	Appr.
P02	18/08/2026	SECOND ISSUE	AT	AC	VJ	GT
P01	04/08/2026	FIRST ISSUE	PF	AC	VJ	GT

Notes

This drawing is scaled at paper size A0, therefore any prints taken at smaller sizes will affect accuracy of the measurement units and should not be scaled against.

nationalgrid

Application Number

101746-203470

National Grid Drawing Reference

WMEL-AAJ-CONS-ZZZZZZ-DRW-CE-000012

Scale	Size	Sheet	Rev.
1:2500	A0	Sheet 5 of 12	P02

Title

NATIONAL GRID
WESTON MARSH TO EAST LEICESTERSHIRE
STAGE 2 CONSULTATION PLAN SERIES
ROUTE SECTION 2 - SHEET 5 OF 12
(SOUTH KESTEVEN DISTRICT COUNCIL)

COPYRIGHT: NOT TO BE REPRODUCED WITHOUT THE WRITTEN PERMISSION OF NATIONAL GRID ELECTRICITY TRANSMISSION Plc

NATIONAL GRID
WESTON MARSH TO EAST LEICESTERSHIRE
STAGE 2 CONSULTATION PLAN SERIES
ROUTE SECTION 2 - SHEET 6 OF 12
(SOUTH KESTEVEN DISTRICT COUNCIL)

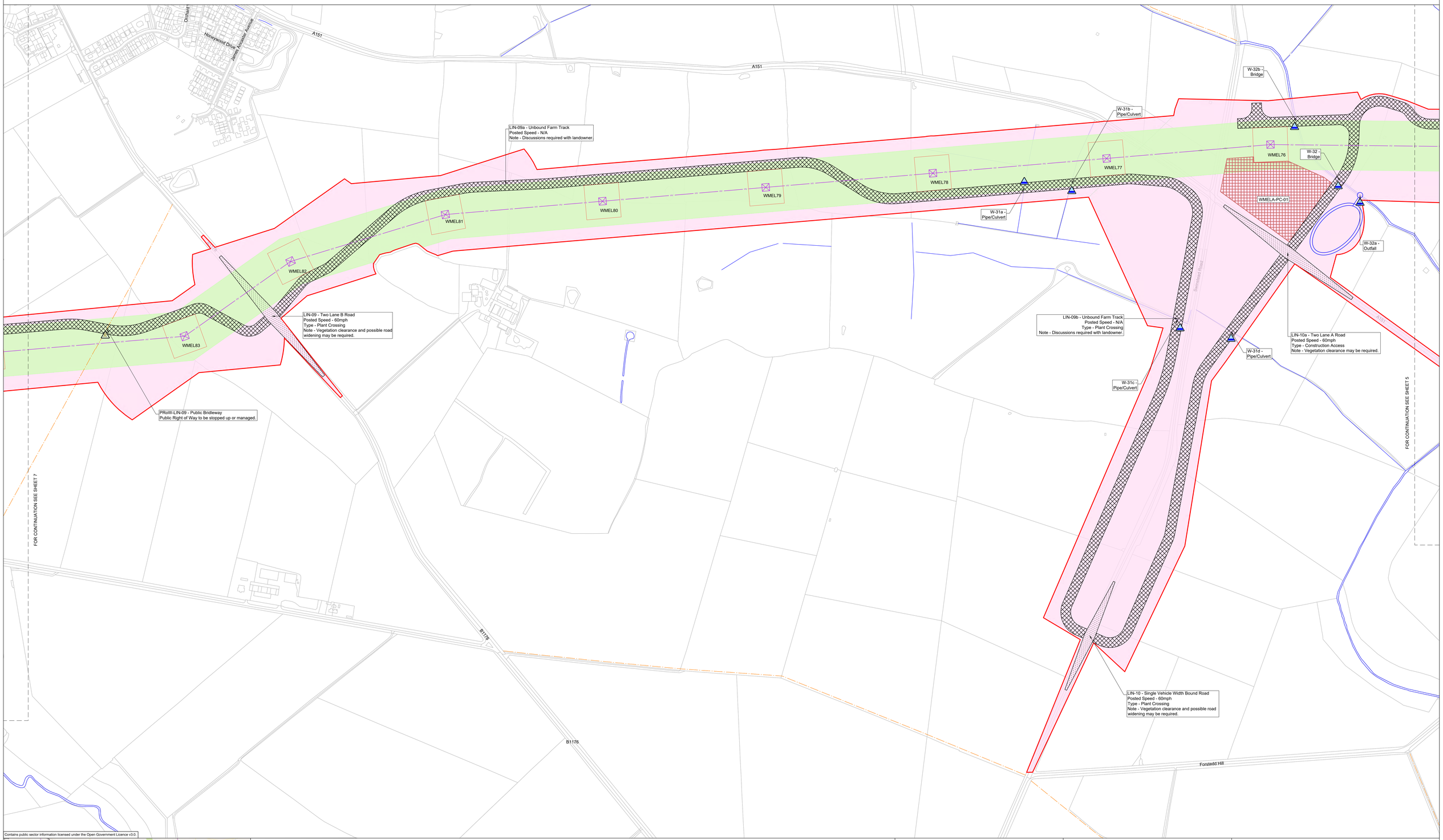

Contains public sector information licensed under the Open Government Licence v3.0.

Keyplan

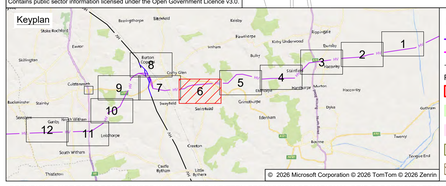

LEGEND

- Local authority boundary
- Section and local authority boundary
- Sheet index cutlines

Proposed Land Use

- INDICATIVE - Draft order limits
- INDICATIVE - Zone for permanent assets
- INDICATIVE - Zone for construction, operation and maintenance
- INDICATIVE - National Grid Electrical Distribution statutory undertaker works (other parties tbc)
- INDICATIVE - Permanent access route and associated earthworks (substation and cable sealing end compound)

Proposed Project Design Details

- INDICATIVE - New overhead line
- INDICATIVE - New lattice pylons
- INDICATIVE - New overhead line - repositioned existing overhead line
- INDICATIVE - New lattice pylons - repositioned existing overhead line
- Existing overhead line exclusion zone
- INDICATIVE - Existing overhead line - to be dismantled
- INDICATIVE - Existing lattice pylons - to be dismantled
- INDICATIVE - Existing overhead line - reconductored
- INDICATIVE - Existing lattice pylons - reconductored
- Existing overhead line
- Existing lattice pylons

Temporary Works and Intervention Information

- INDICATIVE - Site access, crossover points and visibility splays
- INDICATIVE - Haul roads
- INDICATIVE - Construction compound
- INDICATIVE - Construction laydown area
- INDICATIVE - Temporary surface water drainage network
- Watercourse outlines
- INDICATIVE - Watercourse interventions
- Public Rights of Way
- INDICATIVE - Public Rights of Way interventions

Coordinate System: British National Grid

Sheet X Centroid Coordinate:501481.7E Sheet Y Centroid Coordinate: 323665.5N

0 100 200 250 m

SCALE 1:2500

BACKGROUND MAPPING INFORMATION HAS BEEN REPRODUCED FROM THE ORDNANCE SURVEY BY PERMISSION OF ORDNANCE SURVEY OF THE CONTROLLER OF HIS MAJESTY'S STATIONERY OFFICE. © CROWN COPYRIGHT AND DATABASE RIGHTS 2025 ORDNANCE SURVEY, OS Licence 100067360. ALL OPENDATA IS AVAILABLE UNDER THE OPEN GOVERNMENT LICENCE.

Rev.	Date	Comment	Drw by	Check	Rev by	Appr.
P02	18/08/2026	SECOND ISSUE	AT	AC	VJ	GT
P01	04/08/2026	FIRST ISSUE	PF	AC	VJ	GT

Notes

This drawing is scaled at paper size A0, therefore any prints taken at smaller sizes will affect accuracy of the measurement units and should not be scaled against.

nationalgrid

Application Number

101746-203470

National Grid Drawing Reference

WMEL-AAJ-CONS-ZZZZZZ-DRW-CE-000013

Scale	Size	Sheet	Rev.
1:2500	A0	Sheet 6 of 12	P02

Title

NATIONAL GRID
WESTON MARSH TO EAST LEICESTERSHIRE
STAGE 2 CONSULTATION PLAN SERIES
ROUTE SECTION 2 - SHEET 6 OF 12
(SOUTH KESTEVEN DISTRICT COUNCIL)

COPYRIGHT: NOT TO BE REPRODUCED WITHOUT THE WRITTEN PERMISSION OF NATIONAL GRID ELECTRICITY TRANSMISSION Plc

NATIONAL GRID
WESTON MARSH TO EAST LEICESTERSHIRE
STAGE 2 CONSULTATION PLAN SERIES
ROUTE SECTION 2 - SHEET 7 OF 12
(SOUTH KESTEVEN DISTRICT COUNCIL)

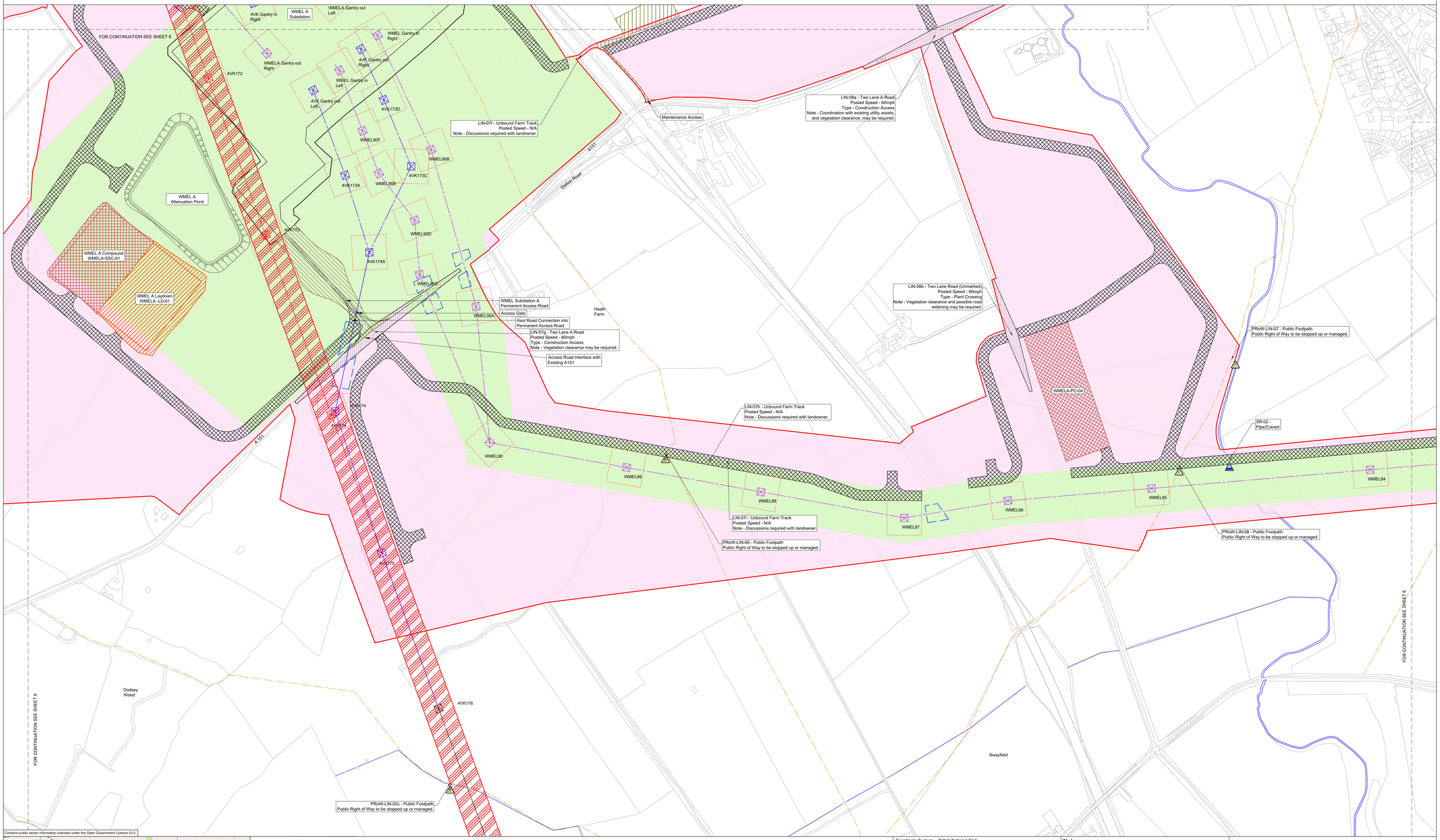

Contains public sector information licensed under the Open Government Licence v3.0.

Keyplan

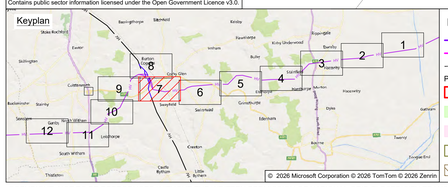

LEGEND

- Local authority boundary
- Section and local authority boundary
- Sheet index cutlines

Proposed Land Use

- INDICATIVE - Draft order limits
- INDICATIVE - Zone for permanent assets
- INDICATIVE - Zone for construction, operation and maintenance
- INDICATIVE - National Grid Electrical Distribution statutory undertaker works (other parties tbc)
- INDICATIVE - Permanent access route and associated earthworks (substation and cable sealing end compound)

Proposed Project Design Details

- INDICATIVE - New overhead line
- INDICATIVE - New lattice pylons
- INDICATIVE - New overhead line - repositioned existing overhead line
- INDICATIVE - New lattice pylons - repositioned existing overhead line
- Existing overhead line exclusion zone
- INDICATIVE - Existing overhead line - to be dismantled
- INDICATIVE - Existing lattice pylons - to be dismantled
- INDICATIVE - Existing overhead line - reconductored
- INDICATIVE - Existing lattice pylons - reconductored
- Existing overhead line
- Existing lattice pylons

Temporary Works and Intervention Information

- INDICATIVE - Site access, crossover points and visibility splays
- INDICATIVE - Haul roads
- INDICATIVE - Construction compound
- INDICATIVE - Construction laydown area
- INDICATIVE - Temporary surface water drainage network
- Watercourse outlines
- INDICATIVE - Watercourse interventions
- Public Rights of Way
- INDICATIVE - Public Rights of Way interventions

Coordinate System: British National Grid

Sheet X Centroid Coordinate:498676.4E Sheet Y Centroid Coordinate: 323903.5N

0 100 200 250 m

SCALE 1:2500

BACKGROUND MAPPING INFORMATION HAS BEEN REPRODUCED FROM THE ORDNANCE SURVEY BY PERMISSION OF ORDNANCE SURVEY OF THE CONTROLLER OF HIS MAJESTY'S STATIONERY OFFICE. © CROWN COPYRIGHT AND DATABASE RIGHTS 2025 ORDNANCE SURVEY. OS Licence 100067360. ALL OPENDATA IS AVAILABLE UNDER THE OPEN GOVERNMENT LICENCE.

Rev.	Date	Comment	Drw by	Check	Rev by	Appr.
P02	18/08/2026	SECOND ISSUE	AT	AC	VJ	GT
P01	04/08/2026	FIRST ISSUE	PF	AC	VJ	GT

Notes

This drawing is scaled at paper size A0, therefore any prints taken at smaller sizes will affect accuracy of the measurement units and should not be scaled against.

nationalgrid

Application Number: 101746-203470

National Grid Drawing Reference: WMEL-AAJ-CONS-ZZZZZZ-DRW-CE-000014

Scale	Size	Sheet	Rev.
1:2500	A0	Sheet 7 of 12	P02

Title

NATIONAL GRID
WESTON MARSH TO EAST LEICESTERSHIRE
STAGE 2 CONSULTATION PLAN SERIES
ROUTE SECTION 2 - SHEET 7 OF 12
(SOUTH KESTEVEN DISTRICT COUNCIL)

COPYRIGHT: NOT TO BE REPRODUCED WITHOUT THE WRITTEN PERMISSION OF NATIONAL GRID ELECTRICITY TRANSMISSION Plc

NATIONAL GRID
WESTON MARSH TO EAST LEICESTERSHIRE
STAGE 2 CONSULTATION PLAN SERIES
ROUTE SECTION 2 - SHEET 8 OF 12
(SOUTH KESTEVEN DISTRICT COUNCIL)

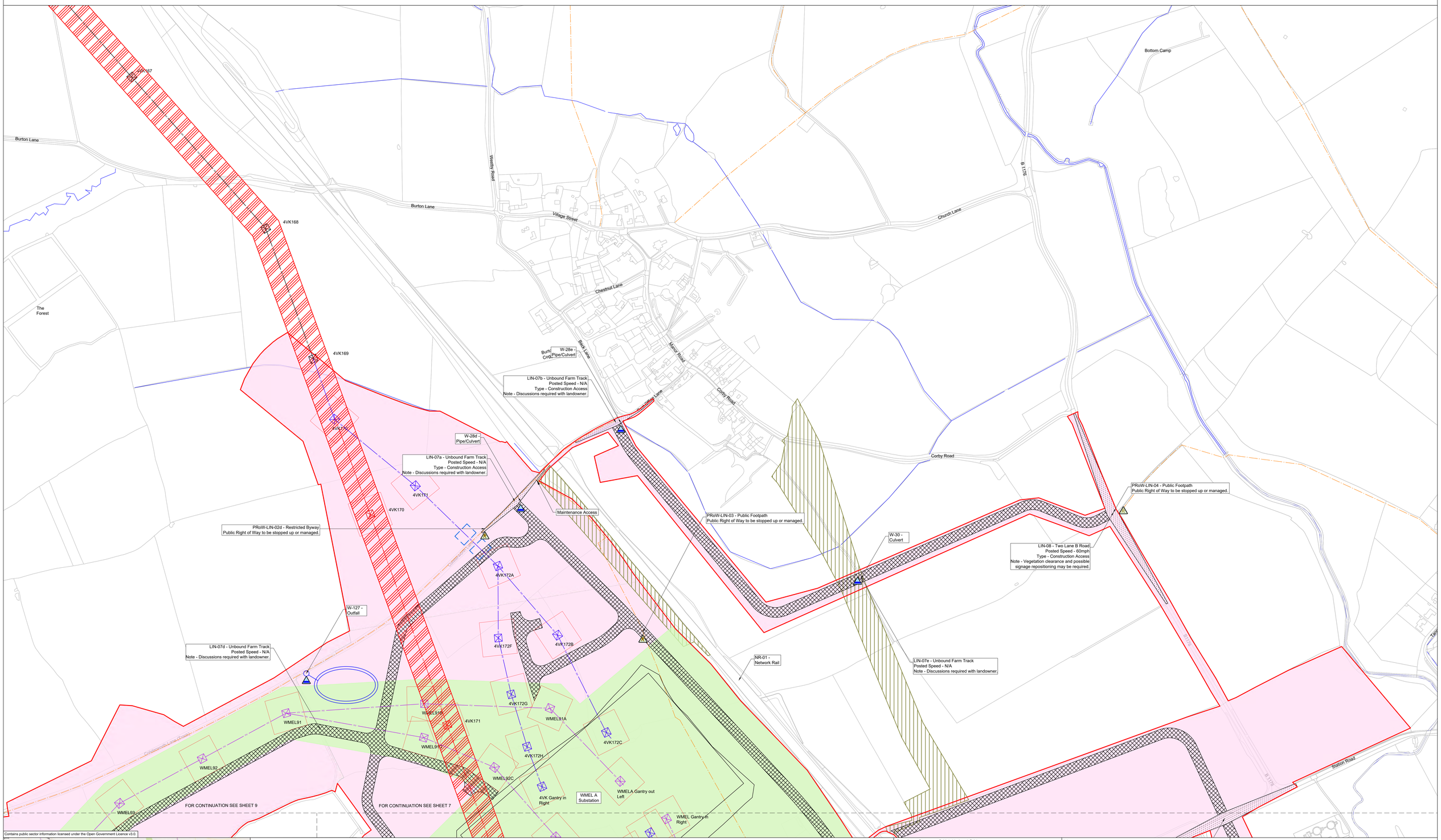

Contains public sector information licensed under the Open Government Licence v3.0.

Keyplan

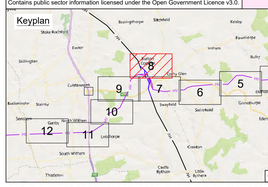

© 2026 Microsoft Corporation © 2026 TomTom © 2026 Zenrin

LEGEND

- Local authority boundary
- Section and local authority boundary
- Sheet index cutlines

Proposed Land Use

- INDICATIVE - Draft order limits
- INDICATIVE - Zone for permanent assets
- INDICATIVE - Zone for construction, operation and maintenance
- INDICATIVE - National Grid Electrical Distribution statutory undertaker works (other parties tbc)
- INDICATIVE - Permanent access route and associated earthworks (substation and cable sealing end compound)

Proposed Project Design Details

- INDICATIVE - New overhead line
- INDICATIVE - New lattice pylons
- INDICATIVE - New overhead line - repositioned existing overhead line
- INDICATIVE - New lattice pylons - repositioned existing overhead line
- Existing overhead line exclusion zone
- INDICATIVE - Existing overhead line - to be dismantled
- INDICATIVE - Existing lattice pylons - to be dismantled
- INDICATIVE - Existing overhead line - reconductored
- INDICATIVE - Existing lattice pylons - reconductored
- Existing overhead line
- Existing lattice pylons

Temporary Works and Intervention Information

- INDICATIVE - Site access, crossover points and visibility splays
- INDICATIVE - Haul roads
- INDICATIVE - Construction compound
- INDICATIVE - Construction laydown area
- INDICATIVE - Temporary surface water drainage network
- Watercourse outlines
- INDICATIVE - Watercourse interventions
- Public Rights of Way
- INDICATIVE - Public Rights of Way interventions

Coordinate System: British National Grid

Sheet X Centroid Coordinate:498091.6E Sheet Y Centroid Coordinate: 325490.2N

0 100 200 250 m

SCALE 1:2500

BACKGROUND MAPPING INFORMATION HAS BEEN REPRODUCED FROM THE ORDNANCE SURVEY BY PERMISSION OF ORDNANCE SURVEY OF THE CONTROLLER OF HIS MAJESTY'S STATIONERY OFFICE. © CROWN COPYRIGHT AND DATABASE RIGHTS 2025 ORDNANCE SURVEY, OS Licence 100067360. ALL OPENDATA IS AVAILABLE UNDER THE OPEN GOVERNMENT LICENCE.

Rev.	Date	Comment	Drw by	Check	Rev by	Appr.
P02	18/08/2026	SECOND ISSUE	AT	AC	VJ	GT
P01	04/08/2026	FIRST ISSUE	PF	AC	VJ	GT

Notes

This drawing is scaled at paper size A0, therefore any prints taken at smaller sizes will affect accuracy of the measurement units and should not be scaled against.

nationalgrid

Application Number

101746-203470

National Grid Drawing Reference

WMEL-AAJ-CONS-ZZZZZZ-DRW-CE-000015

Scale	Size	Sheet	Rev.
1:2500	A0	Sheet 8 of 12	P02

Title

NATIONAL GRID
WESTON MARSH TO EAST LEICESTERSHIRE
STAGE 2 CONSULTATION PLAN SERIES
ROUTE SECTION 2 - SHEET 8 OF 12
(SOUTH KESTEVEN DISTRICT COUNCIL)

COPYRIGHT: NOT TO BE REPRODUCED WITHOUT THE WRITTEN PERMISSION OF NATIONAL GRID ELECTRICITY TRANSMISSION Plc

NATIONAL GRID
WESTON MARSH TO EAST LEICESTERSHIRE
STAGE 2 CONSULTATION PLAN SERIES
ROUTE SECTION 2 - SHEET 9 OF 12
(SOUTH KESTEVEN DISTRICT COUNCIL)

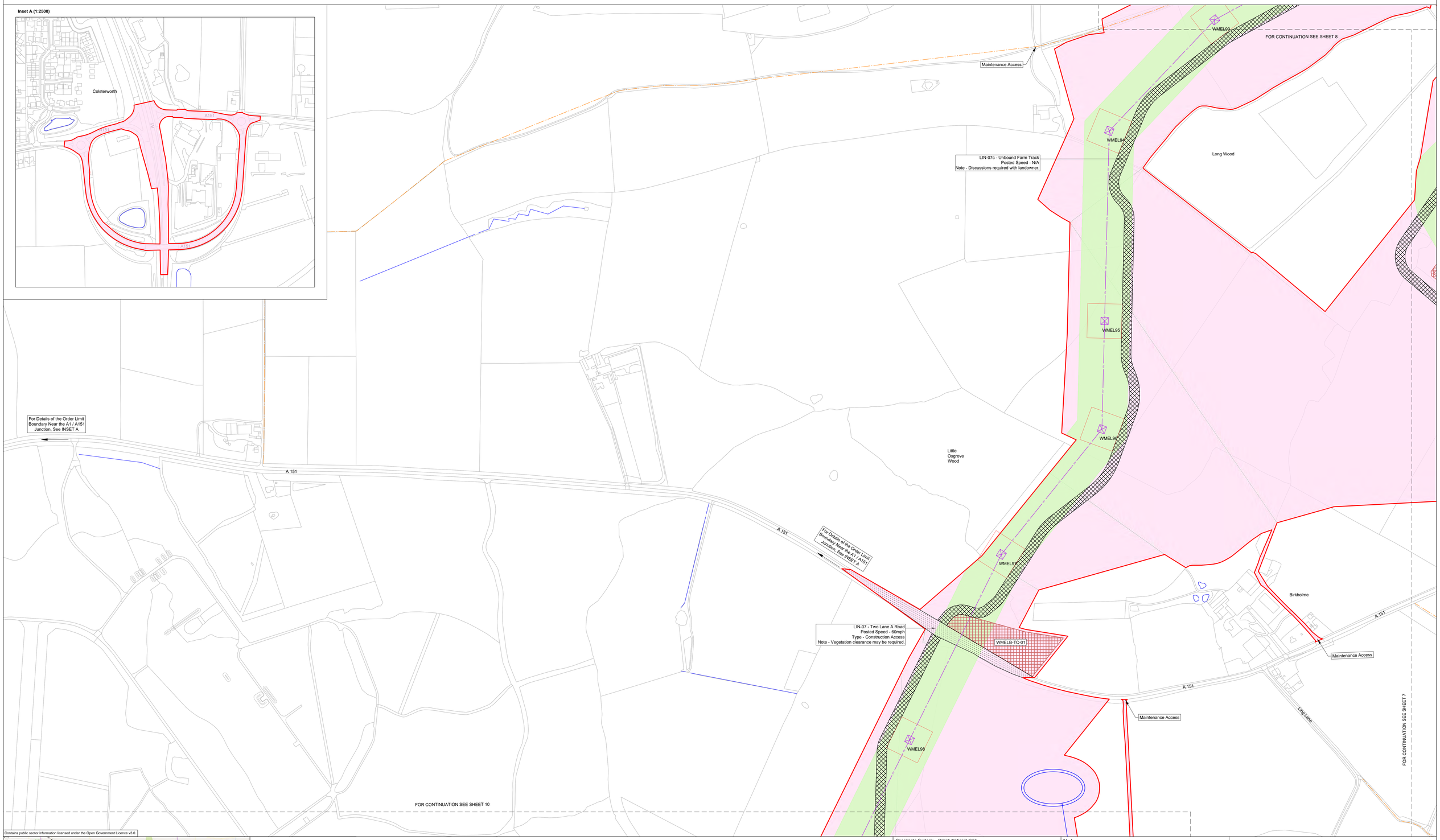

Contains public sector information licensed under the Open Government Licence v3.0.

Keyplan

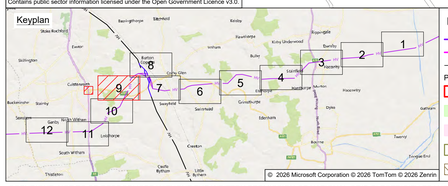

LEGEND

- Local authority boundary
- Section and local authority boundary
- Sheet index cutlines

Proposed Land Use

- INDICATIVE - Draft order limits
- INDICATIVE - Zone for permanent assets
- INDICATIVE - Zone for construction, operation and maintenance
- INDICATIVE - National Grid Electrical Distribution statutory undertaker works (other parties tbc)
- INDICATIVE - Permanent access route and associated earthworks (substation and cable sealing end compound)

Proposed Project Design Details

- INDICATIVE - New overhead line
- INDICATIVE - New lattice pylons
- INDICATIVE - New overhead line - repositioned existing overhead line
- INDICATIVE - New lattice pylons - repositioned existing overhead line
- Existing overhead line exclusion zone
- INDICATIVE - Existing overhead line - to be dismantled
- INDICATIVE - Existing lattice pylons - to be dismantled
- INDICATIVE - Existing overhead line - reconductored
- INDICATIVE - Existing lattice pylons - reconductored
- Existing overhead line
- Existing lattice pylons

Temporary Works and Intervention Information

- INDICATIVE - Site access, crossover points and visibility splays
- INDICATIVE - Haul roads
- INDICATIVE - Construction compound
- INDICATIVE - Construction laydown area
- INDICATIVE - Temporary surface water drainage network
- Watercourse outlines
- INDICATIVE - Watercourse interventions
- Public Rights of Way
- INDICATIVE - Public Rights of Way interventions

Coordinate System: British National Grid

Sheet X Centroid Coordinate:495871.2E Sheet Y Centroid Coordinate: 323903.5N

0 100 200 250 m

SCALE 1:2500

BACKGROUND MAPPING INFORMATION HAS BEEN REPRODUCED FROM THE ORDNANCE SURVEY BY PERMISSION OF ORDNANCE SURVEY OF THE CONTROLLER OF HIS MAJESTY'S STATIONERY OFFICE. © CROWN COPYRIGHT AND DATABASE RIGHTS 2025 ORDNANCE SURVEY. OS Licence 100067360. ALL OPENDATA IS AVAILABLE UNDER THE OPEN GOVERNMENT LICENCE.

Rev.	Date	Comment	Drw by	Check	Rev by	Appr.
P02	18/08/2026	SECOND ISSUE	AT	AC	VJ	GT
P01	04/08/2026	FIRST ISSUE	PF	AC	VJ	GT

Notes

This drawing is scaled at paper size A0, therefore any prints taken at smaller sizes will affect accuracy of the measurement units and should not be scaled against.

nationalgrid

Application Number

101746-203470

National Grid Drawing Reference

WMEL-AAJ-CONS-ZZZZZZ-DRW-CE-000016

Scale	Size	Sheet	Rev.
1:2500	A0	Sheet 9 of 12	P02

Title

NATIONAL GRID
WESTON MARSH TO EAST LEICESTERSHIRE
STAGE 2 CONSULTATION PLAN SERIES
ROUTE SECTION 2 - SHEET 9 OF 12
(SOUTH KESTEVEN DISTRICT COUNCIL)

COPYRIGHT: NOT TO BE REPRODUCED WITHOUT THE WRITTEN PERMISSION OF NATIONAL GRID ELECTRICITY TRANSMISSION Plc

NATIONAL GRID
WESTON MARSH TO EAST LEICESTERSHIRE
STAGE 2 CONSULTATION PLAN SERIES
ROUTE SECTION 2 - SHEET 10 OF 12
(SOUTH KESTEVEN DISTRICT COUNCIL)

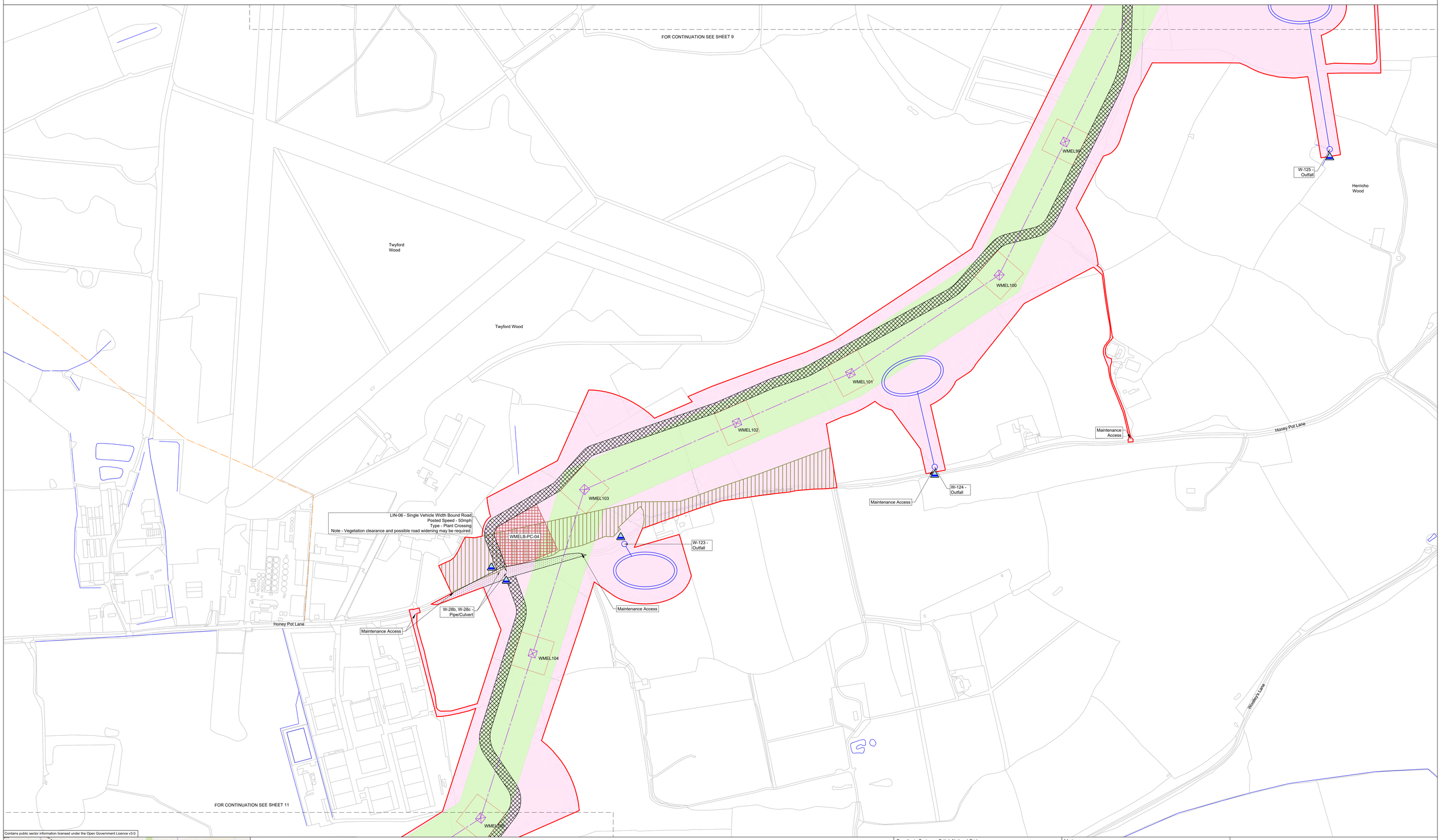

Contains public sector information licensed under the Open Government Licence v3.0.

Keyplan

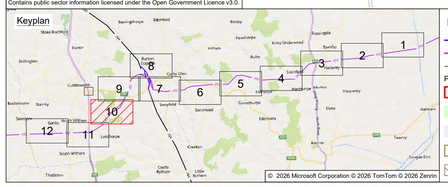

LEGEND

- Local authority boundary
- Section and local authority boundary
- Sheet index cutlines

Proposed Land Use

- INDICATIVE - Draft order limits
- INDICATIVE - Zone for permanent assets
- INDICATIVE - Zone for construction, operation and maintenance
- INDICATIVE - National Grid Electrical Distribution statutory undertaker works (other parties tbc)
- INDICATIVE - Permanent access route and associated earthworks (substation and cable sealing end compound)

Proposed Project Design Details

- INDICATIVE - New overhead line
- INDICATIVE - New lattice pylons
- INDICATIVE - New overhead line - repositioned existing overhead line
- INDICATIVE - New lattice pylons - repositioned existing overhead line
- Existing overhead line exclusion zone
- INDICATIVE - Existing overhead line - to be dismantled
- INDICATIVE - Existing lattice pylons - to be dismantled
- INDICATIVE - Existing overhead line - reconductored
- INDICATIVE - Existing lattice pylons - reconductored
- Existing overhead line
- Existing lattice pylons

Temporary Works and Intervention Information

- INDICATIVE - Site access, crossover points and visibility splays
- INDICATIVE - Haul roads
- INDICATIVE - Construction compound
- INDICATIVE - Construction laydown area
- INDICATIVE - Temporary surface water drainage network
- Watercourse outlines
- INDICATIVE - Watercourse interventions
- Public Rights of Way
- INDICATIVE - Public Rights of Way interventions

Coordinate System: British National Grid

Sheet X Centroid Coordinate:495372.5E Sheet Y Centroid Coordinate: 322316.8N

0 100 200 250 m

SCALE 1:2500

BACKGROUND MAPPING INFORMATION HAS BEEN REPRODUCED FROM THE ORDNANCE SURVEY BY PERMISSION OF ORDNANCE SURVEY OF THE CONTROLLER OF HIS MAJESTY'S STATIONERY OFFICE. © CROWN COPYRIGHT AND DATABASE RIGHTS 2025 ORDNANCE SURVEY. OS Licence 100067360. ALL OPENDATA IS AVAILABLE UNDER THE OPEN GOVERNMENT LICENCE.

Rev.	Date	Comment	Drw by	Check	Rev by	Appr.
P02	18/08/2026	SECOND ISSUE	AT	AC	VJ	GT
P01	04/08/2026	FIRST ISSUE	PF	AC	VJ	GT

Notes

This drawing is scaled at paper size A0, therefore any prints taken at smaller sizes will affect accuracy of the measurement units and should not be scaled against.

nationalgrid

Application Number

101746-203470

National Grid Drawing Reference

WMEL-AAJ-CONS-ZZZZZZ-DRW-CE-000017

Scale	Size	Sheet	Rev.
1:2500	A0	Sheet 10 of 12	P02

Title

NATIONAL GRID
WESTON MARSH TO EAST LEICESTERSHIRE
STAGE 2 CONSULTATION PLAN SERIES
ROUTE SECTION 2 - SHEET 10 OF 12
(SOUTH KESTEVEN DISTRICT COUNCIL)

COPYRIGHT: NOT TO BE REPRODUCED WITHOUT THE WRITTEN PERMISSION OF NATIONAL GRID ELECTRICITY TRANSMISSION Plc

NATIONAL GRID
WESTON MARSH TO EAST LEICESTERSHIRE
STAGE 2 CONSULTATION PLAN SERIES
ROUTE SECTION 2 - SHEET 11 OF 12
(SOUTH KESTEVEN DISTRICT COUNCIL)

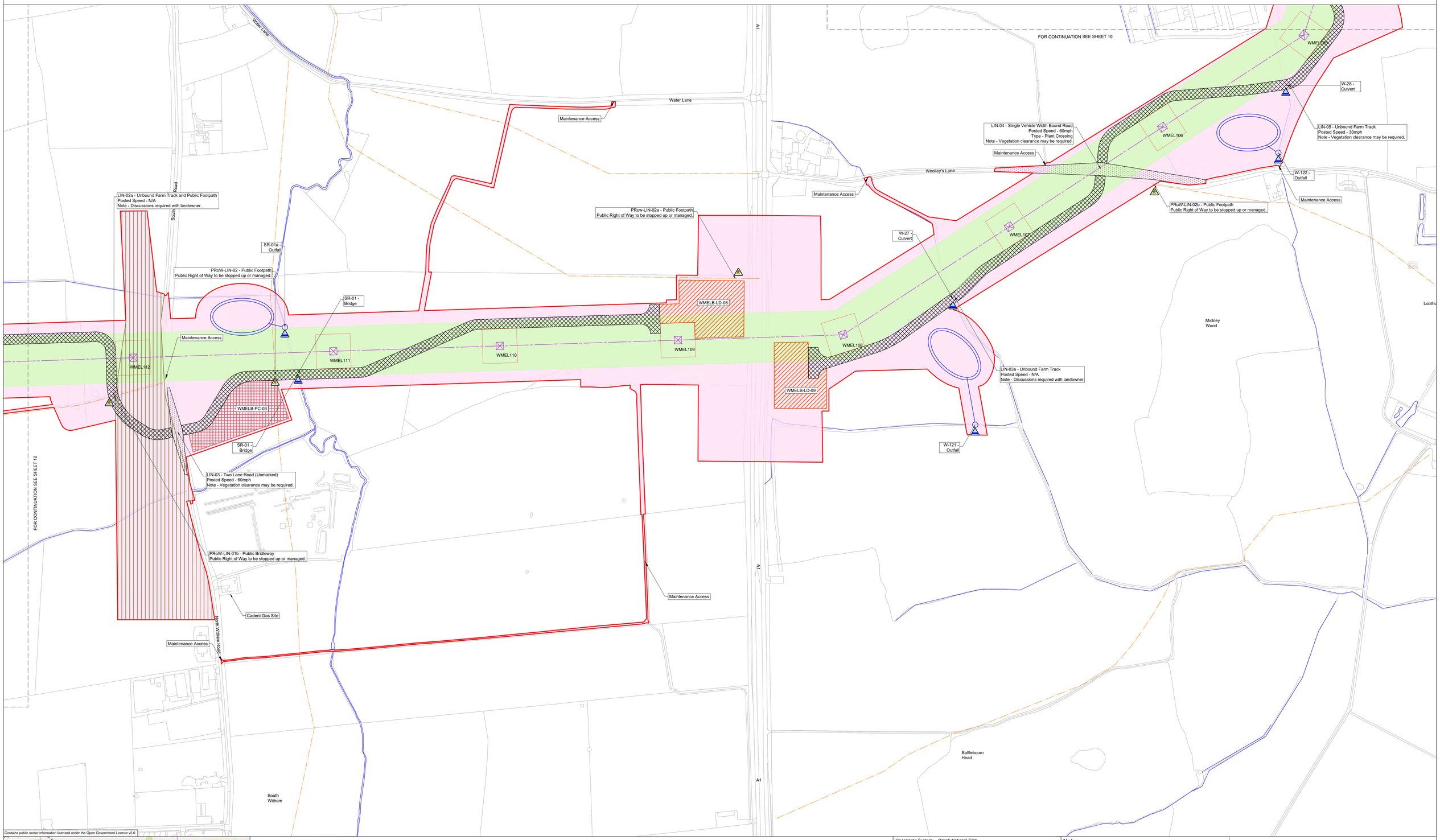

Contains public sector information licensed under the Open Government Licence v3.0.

Keyplan

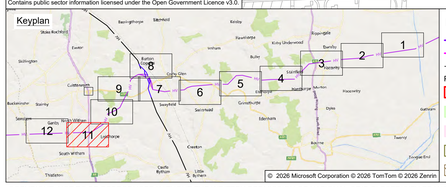

LEGEND

- Local authority boundary
- Section and local authority boundary
- Sheet index cutlines

Proposed Land Use

- INDICATIVE - Draft order limits
- INDICATIVE - Zone for permanent assets
- INDICATIVE - Zone for construction, operation and maintenance
- INDICATIVE - National Grid Electrical Distribution statutory undertaker works (other parties tbc)
- INDICATIVE - Permanent access route and associated earthworks (substation and cable sealing end compound)

Proposed Project Design Details

- INDICATIVE - New overhead line
- INDICATIVE - New lattice pylons
- INDICATIVE - New overhead line - repositioned existing overhead line
- INDICATIVE - New lattice pylons - repositioned existing overhead line
- Existing overhead line exclusion zone
- INDICATIVE - Existing overhead line - to be dismantled
- INDICATIVE - Existing lattice pylons - to be dismantled
- INDICATIVE - Existing overhead line - reconductored
- INDICATIVE - Existing lattice pylons - reconductored
- Existing overhead line
- Existing lattice pylons

Temporary Works and Intervention Information

- INDICATIVE - Site access, crossover points and visibility splays
- INDICATIVE - Haul roads
- INDICATIVE - Construction compound
- INDICATIVE - Construction laydown area
- INDICATIVE - Temporary surface water drainage network
- Watercourse outlines
- INDICATIVE - Watercourse interventions
- Public Rights of Way
- INDICATIVE - Public Rights of Way interventions

Coordinate System: British National Grid

Sheet X Centroid Coordinate:493702.7E Sheet Y Centroid Coordinate: 320730.1N

0 100 200 250 m

SCALE 1:2500

BACKGROUND MAPPING INFORMATION HAS BEEN REPRODUCED FROM THE ORDNANCE SURVEY BY PERMISSION OF ORDNANCE SURVEY OF THE CONTROLLER OF HIS MAJESTY'S STATIONERY OFFICE. © CROWN COPYRIGHT AND DATABASE RIGHTS 2025 ORDNANCE SURVEY, OS Licence 100067360. ALL OPENDATA IS AVAILABLE UNDER THE OPEN GOVERNMENT LICENCE.

Rev.	Date	Comment	Drw by	Check	Rev by	Appr
P02	18/08/2026	SECOND ISSUE	AT	AC	VJ	GT
P01	04/08/2026	FIRST ISSUE	PF	AC	VJ	GT

Notes

This drawing is scaled at paper size A0, therefore any prints taken at smaller sizes will affect accuracy of the measurement units and should not be scaled against.

nationalgrid

Application Number

101746-203470

National Grid Drawing Reference

WMEL-AAJ-CONS-ZZZZZZ-DRW-CE-000018

Scale	Size	Sheet	Rev.
1:2500	A0	Sheet 11 of 12	P02

Title

NATIONAL GRID
WESTON MARSH TO EAST LEICESTERSHIRE
STAGE 2 CONSULTATION PLAN SERIES
ROUTE SECTION 2 - SHEET 11 OF 12
(SOUTH KESTEVEN DISTRICT COUNCIL)

COPYRIGHT: NOT TO BE REPRODUCED WITHOUT THE WRITTEN PERMISSION OF NATIONAL GRID ELECTRICITY TRANSMISSION Plc

NATIONAL GRID
WESTON MARSH TO EAST LEICESTERSHIRE
STAGE 2 CONSULTATION PLAN SERIES
ROUTE SECTION 2 - SHEET 12 OF 12
(SOUTH KESTEVEN DISTRICT COUNCIL & MELTON BOROUGH COUNCIL)

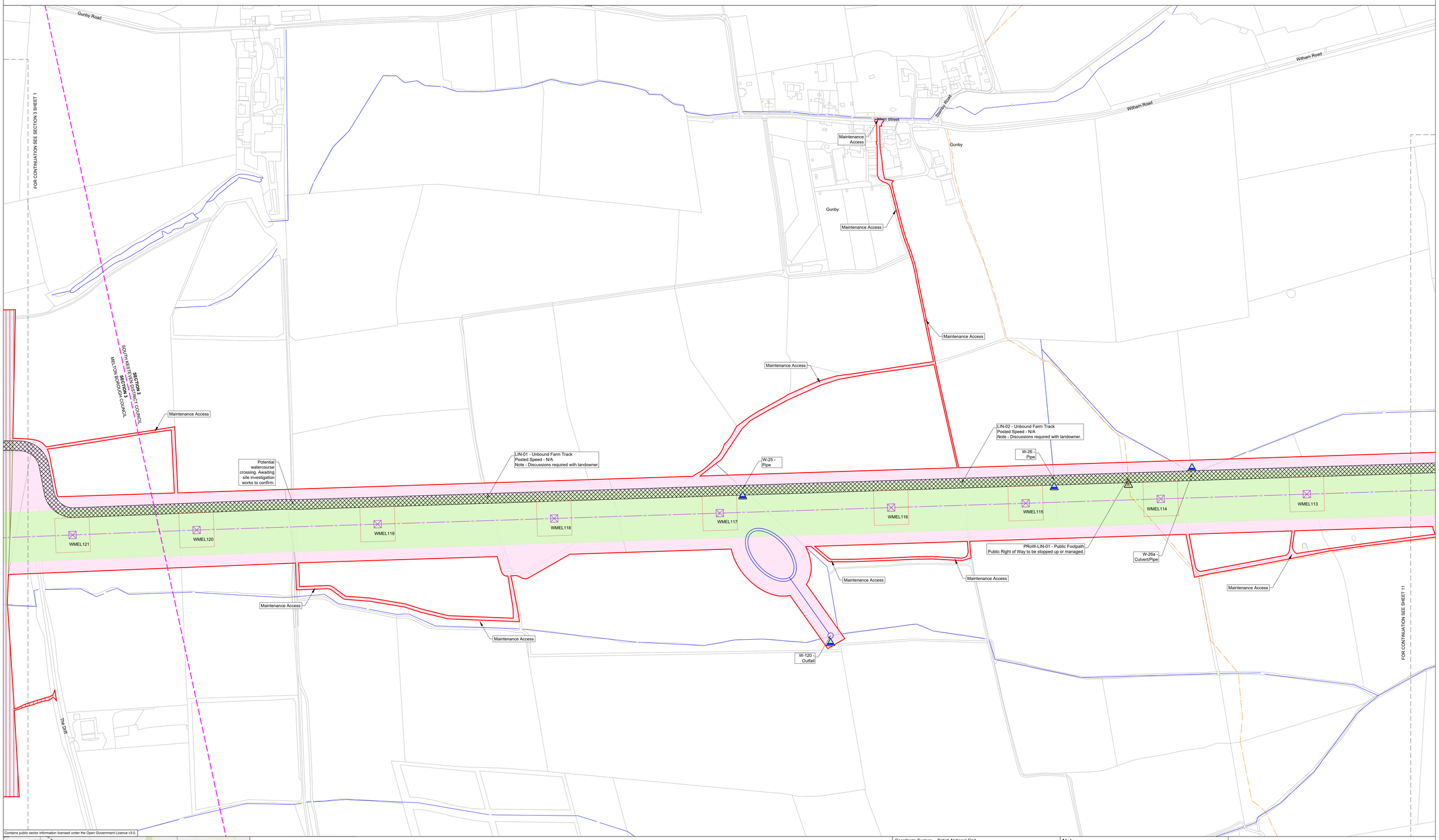

Contains public sector information licensed under the Open Government Licence v3.0.

Keyplan

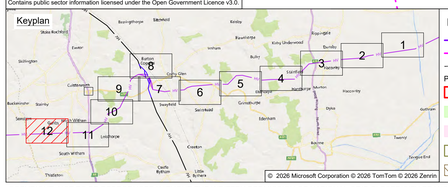

LEGEND

- Local authority boundary
- Section and local authority boundary
- Sheet index outlines

Proposed Land Use

- INDICATIVE - Draft order limits
- INDICATIVE - Zone for permanent assets
- INDICATIVE - Zone for construction, operation and maintenance
- INDICATIVE - National Grid Electrical Distribution statutory undertaker works (other parties tbc)
- INDICATIVE - Permanent access route and associated earthworks (substation and cable sealing end compound)

Proposed Project Design Details

- INDICATIVE - New overhead line
- INDICATIVE - New lattice pylons
- INDICATIVE - New overhead line - repositioned existing overhead line
- INDICATIVE - New lattice pylons - repositioned existing overhead line
- Existing overhead line exclusion zone
- INDICATIVE - Existing overhead line - to be dismantled
- INDICATIVE - Existing lattice pylons - to be dismantled
- INDICATIVE - Existing overhead line - reconductored
- INDICATIVE - Existing lattice pylons - reconductored
- Existing overhead line
- Existing lattice pylons

Temporary Works and Intervention Information

- INDICATIVE - Site access, crossover points and visibility splays
- INDICATIVE - Haul roads
- INDICATIVE - Construction compound
- INDICATIVE - Construction laydown area
- INDICATIVE - Temporary surface water drainage network
- Watercourse outlines
- INDICATIVE - Watercourse interventions
- Public Rights of Way
- INDICATIVE - Public Rights of Way interventions

Coordinate System: British National Grid

Sheet X Centroid Coordinate:490897.4E Sheet Y Centroid Coordinate: 320992.6N

0 100 200 250 m

SCALE 1:2500

BACKGROUND MAPPING INFORMATION HAS BEEN REPRODUCED FROM THE ORDNANCE SURVEY BY PERMISSION OF ORDNANCE SURVEY OF THE CONTROLLER OF HIS MAJESTY'S STATIONERY OFFICE. © CROWN COPYRIGHT AND DATABASE RIGHTS 2025 ORDNANCE SURVEY. OS Licence 100067360. ALL OPENDATA IS AVAILABLE UNDER THE OPEN GOVERNMENT LICENCE.

Rev.	Date	Comment	Drw by	Check	Rev by	Appr.
P02	18/08/2026	SECOND ISSUE	AT	AC	VJ	GT
P01	04/08/2026	FIRST ISSUE	PF	AC	VJ	GT

Notes

This drawing is scaled at paper size A0, therefore any prints taken at smaller sizes will affect accuracy of the measurement units and should not be scaled against.

nationalgrid

Application Number

101746-203470

National Grid Drawing Reference

WMEL-AAJ-CONS-ZZZZZZ-DRW-CE-000019

Scale	Size	Sheet	Rev.
1:2500	A0	Sheet 12 of 12	P02

Title

NATIONAL GRID
WESTON MARSH TO EAST LEICESTERSHIRE
STAGE 2 CONSULTATION PLAN SERIES
ROUTE SECTION 2 - SHEET 12 OF 12
(SOUTH KESTEVEN DISTRICT COUNCIL & MELTON BOROUGH COUNCIL)

COPYRIGHT: NOT TO BE REPRODUCED WITHOUT THE WRITTEN PERMISSION OF NATIONAL GRID ELECTRICITY TRANSMISSION Plc