

**The Great Grid Upgrade**

# Proposed Electricity Substation and Overhead Line Works at Weston Marsh

**Historic Environment Desk-based  
Assessment - Part 2 of 3**

June 2026

**nationalgrid**

# Proposed Electricity Substation and Overhead Line Works at Weston Marsh

## Document control

Document Properties	
Organisation	Arup AECOM
Approved by	National Grid
Title	Historic Environment Desk-based Assessment
Document Register ID	GWNC-ARU-SS50-XXXXXX-RPT-ES-000017
Data Classification	Public

Version History			
Document	Version	Status	Description / Changes
May 2026	1.0	Final	First Issue
June 2026	2.0	Final	Second Issue - minor updates to cross references

# Contents

---

<b>1.</b>	<b>Introduction</b>	<b>1</b>
1.2	Summary of the Scheme	1
1.3	Purpose of this Appraisal	2
1.4	Structure of the Document	3
<b>2.</b>	<b>Legislation, Policy and Guidance</b>	<b>4</b>
2.1	Legislation and National Policy	4
	The Ancient Monuments and Archaeological Areas Act 1979	4
	Planning (Listed Buildings and Conservation Areas) Act 1990	5
	The Hedgerows Regulations (1997)	5
2.2	National Planning Policy	6
	National Planning Policy Framework	6
	Planning Practice Guidance (PPG)	7
2.3	Local Planning Policy	7
	South East Lincolnshire Local Plan 2011 – 2036	7
2.4	Relevant Guidance	9
	Historic England Guidance	9
	Institute of Environmental Management and Assessment (IEMA) Principles of Cultural Heritage Assessment in the UK	10
	Chartered Institute for Archaeologists Guidance	11
	Lincolnshire County Council	11
<b>3.</b>	<b>Assessment Methodology</b>	<b>12</b>
3.1	Study Area	12
3.2	Data and Information Sources	12
3.3	Assessment of Previous Ground Disturbance	13
3.4	Assessment of Archaeological Potential	14
3.5	Assessment of Heritage Significance	14
3.6	Consultation	15
3.7	Limitations and Assumptions	17
<b>4.</b>	<b>Historic Environment Baseline</b>	<b>18</b>
4.1	Geology and Topography	18
	Geology	18
	Topography	18
	Landscape Development and Geoarchaeological Context	18
4.2	Previous Archaeological Investigations	20
4.3	Archaeological Investigations undertaken within the Scheme Site Boundary	21
	Geophysical Survey	21
	Aerial Photograph and LiDAR Assessment	22
	Geoarchaeological Monitoring of Ground Investigations	24

4.4	Designated Heritage Assets	26
4.5	Non-Designated Heritage Assets	27
4.6	Historic Environment Baseline	29
	Palaeolithic (700,000 BC to 10,000 BC)	29
	Mesolithic (10,000 BC to 4,000 BC)	29
	Neolithic (4,000 BC to 2,200 BC)	30
	Bronze Age (2,200 BC to 800 BC)	30
	Iron Age (800 BC to 43 AD)	31
	Roman (AD 43 to AD 410)	31
	Early Medieval (AD 410 – AD 1066)	32
	Medieval (AD 1066 – AD 1540)	33
	Post-medieval (AD 1540 – AD 1900)	36
	Modern (AD 1900 – Present)	39
	Undated Heritage Assets	39
4.7	Historic Landscape Character	40
	National Character Area	40
	Lincolnshire Historic Landscape Character	40
	Historic Landscapes	43
<b>5.</b>	<b>Assessment of the Baseline</b>	<b>46</b>
5.1	Designated Heritage Assets	46
	Scheduled Monuments	46
5.2	Conservation Areas	47
	Moulton Conservation Area	47
	Listed Buildings	48
5.3	Non-Designated Heritage Assets	51
	Chestnut House (MLI122926)	51
	Weston Marsh Farm (MLI122920)	51
	Woad Farm (MLI122578)	52
	Top Yard (MLI122919)	52
	Crowtree Farm (MLI122916)	52
	Shepherds Farm (MLI122924)	52
	Welland House Farm (MLI122918)	53
	The Ship Inn, Surfleet Seas End, Surfleet (MLI87121)	53
	Weston non-designated buildings: Former School Weston (MLI126656); Unnamed Farmsteads, Weston (MLI122928; MLI122935); White House Farm, Weston (MLI122917); Church Farm, Weston (MLI122927); Mount Pleasant, Weston (MLI122930); Cavell House, Weston (MLI122931)	53
	Surfleet non-designated buildings: Old Three Tuns Farm, Surfleet (MLI122568); Ali-San-Ama, Surfleet (MLI122574); Coney Garth House, Surfleet (MLI122576); Unnamed Farmstead, Surfleet (MLI122577); Unnamed Farmstead, Surfleet (MLI122579); Welland House Farm (MLI122570).	54
	Non-Designated Assets Located Within the Scheme Site Boundary	54
	<b>Sea Defence (AEC535)</b>	58
5.4	Archaeological Potential	61
	Previous Ground Disturbance	61
	Potential for Previously Unrecorded Archaeological Remains	61
	Significance of Potential Archaeological Remains	65
<b>6.</b>	<b>Impact Assessment</b>	<b>67</b>

6.2	New Weston Marsh Substation A - Substation Works	67
	Designated Heritage Assets	67
	Non-designated Heritage Assets	67
6.3	S37 4ZM and 2WS Overhead Line Works	75
	Designated Heritage Assets (S37 4ZM and S37 2WS)	75
	Non-designated Built Heritage Assets (S37 4ZM and S37 2WS)	76
	Impacts on Non-Designated Archaeological Assets (S37 4ZM Overhead Line Works)	77
	Impacts on Non-Designated Archaeological Assets (S37 2WS Overhead Line Works)	83
6.4	Exempt Overhead Line Works	88
	Non-designated Heritage Assets	88
6.5	Historic Landscape Sensitivity to Change	93
<b>7.</b>	<b>Conclusions and Recommendations</b>	<b>95</b>

---

Table 1.1	Components of the Scheme	1
Table 3.1	Level of Previous Ground Disturbance	13
Table 4.1	Lincolnshire Historic Landscape Character Zones	41
Table A.1	Designated heritage assets within the 2 km Study Area	A2
Table B.1	Non-designated Heritage Assets within the 1 km Study Area	B2
Table C.1	Previous Archaeological Events within the 1 km Study Area	C2

---

References		98
------------	--	----

---

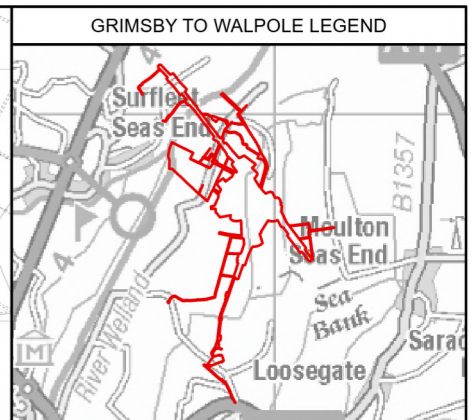
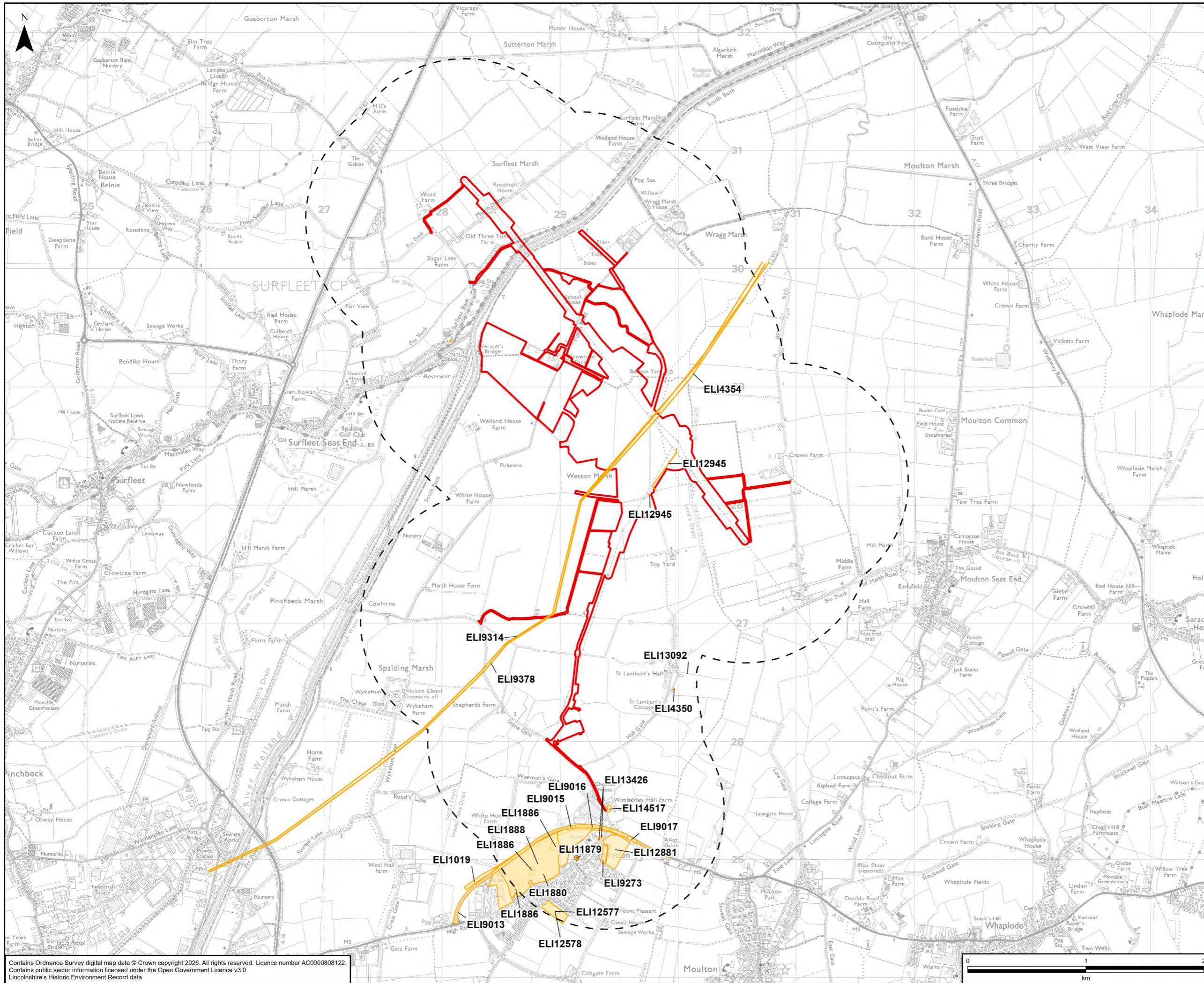
Figure 1	Site Location	104
Figure 2	Designated Heritage Assets	106
Figure 3	Non-Designated Heritage Assets	108
Figure 4	AECOM Identified Heritage Assets	110
Figure 5	Previous Archaeological Events	112
Figure 6	Historic Landscape Character	114
Figure 7	Ordnance Survey Drawing of Holbeach, 1812	116
Figure 8	Weston Tithe Map	118
Figure 9	First Edition Ordnance Survey Map	120
Figure 10	1932-36 Ordnance Survey Map	122
Figure 11	1951 Ordnance Survey Map	124

---

Appendix A	Designated Heritage Asset Gazetteer	
Appendix B	Non-Designated Heritage Asset Gazetteer	
Appendix C	Archaeological Events Gazetteer	
Appendix D	Interim Geophysical Survey Report	

---

## **Figure 5 Previous Archaeological Events**



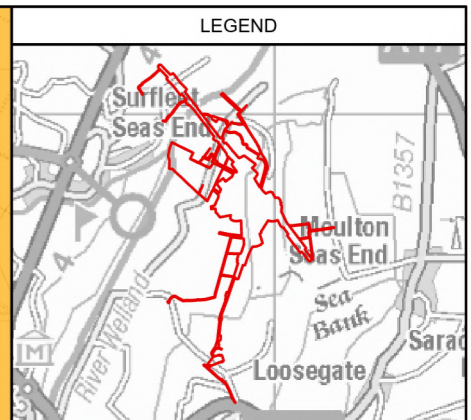
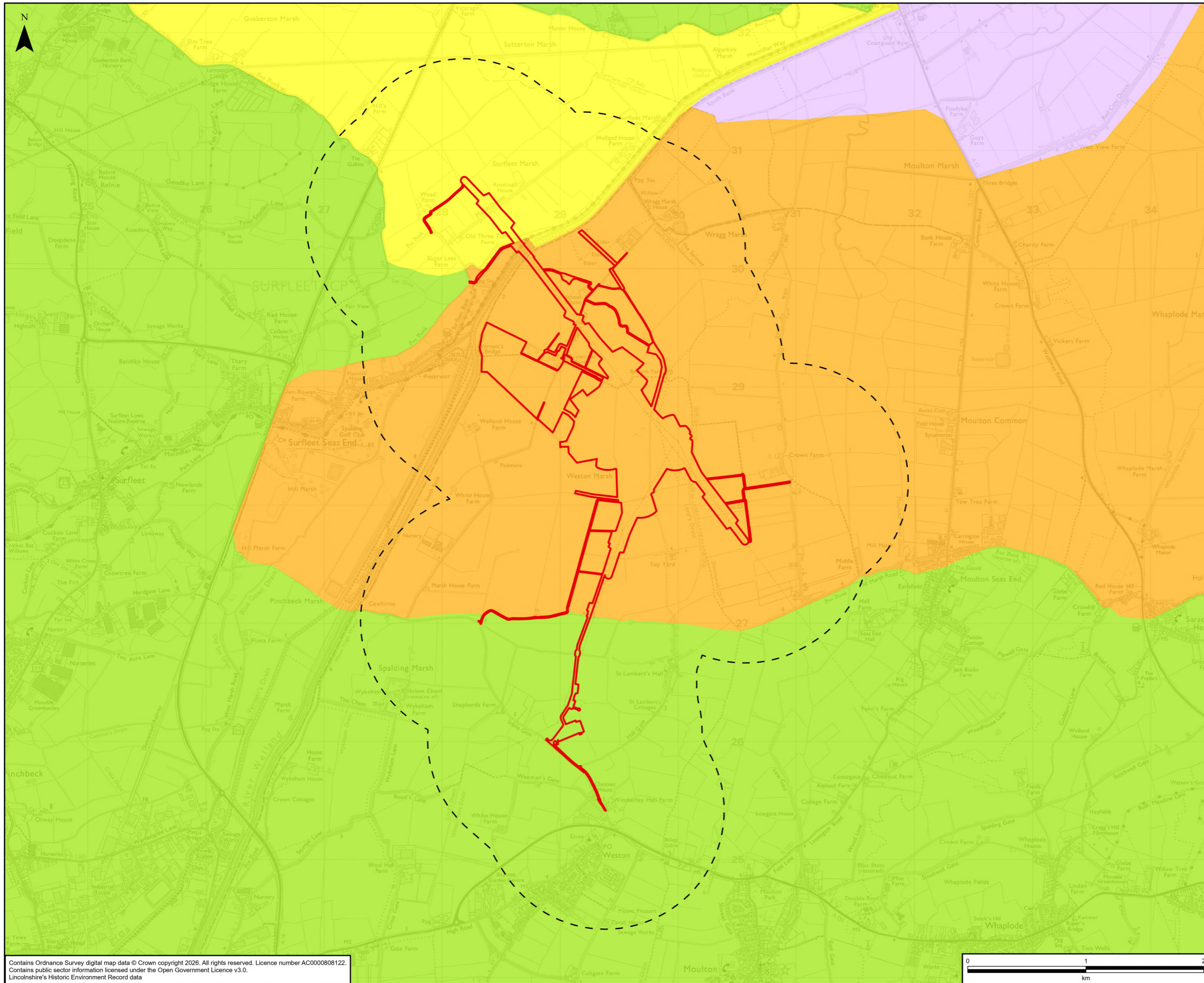
- Legend**
- Scheme Site Boundary
  - 1km Study Area
  - HER Event - Point
  - HER Event - Line
  - HER Event - Area

A	20/03/2026	First Issue	ER	DF	JLT
Rev	Date	Description	GIS	Chk	App

<b>nationalgrid</b>					
Purpose: DESK-BASED ASSESSMENT					
Scheme: PROPOSED ELECTRICITY SUBSTATION WORKS AT WESTON MARSH					
Document Title: FIGURE 5 PREVIOUS ARCHAEOLOGICAL EVENTS					
Creator: ER	Date: 24/04/2026	Checker: DF	Date: 24/04/2026	Approver: JLT	Date: 24/04/2026
Document Type: FIGURE	Scale: 1:30,000	Format: A3	Sheets: 1 OF 1	Rev: A	

Contains Ordnance Survey digital map data © Crown copyright 2026. All rights reserved. Licence number AC0000808122.  
 Contains public sector information licensed under the Open Government Licence v3.0.  
 Lincolnshire's Historic Environment Record data

## **Figure 6      Historic Landscape Character**



**LEGEND**

Legend

- Scheme Site Boundary
- 1km Study Area

Historic Landscape Character Zones

- WSH5: Bicker Haven
- WSH1: Reclaimed Coastal Fringe
- WSH4: Reclaimed Wash Farmlands
- WSH6: Townlands

A	20/03/2026	First Issue	ER	DF	JLT
Rev	Date	Description	GIS	Chk	App

**nationalgrid**

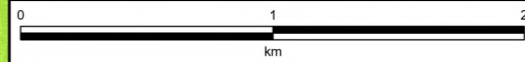
Purpose: DESK-BASED ASSESSMENT

Scheme: PROPOSED ELECTRICITY SUBSTATION AND OVERHEAD LINE WORKS AT WESTON MARSH

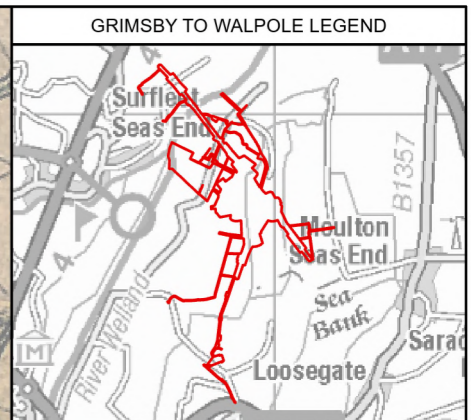
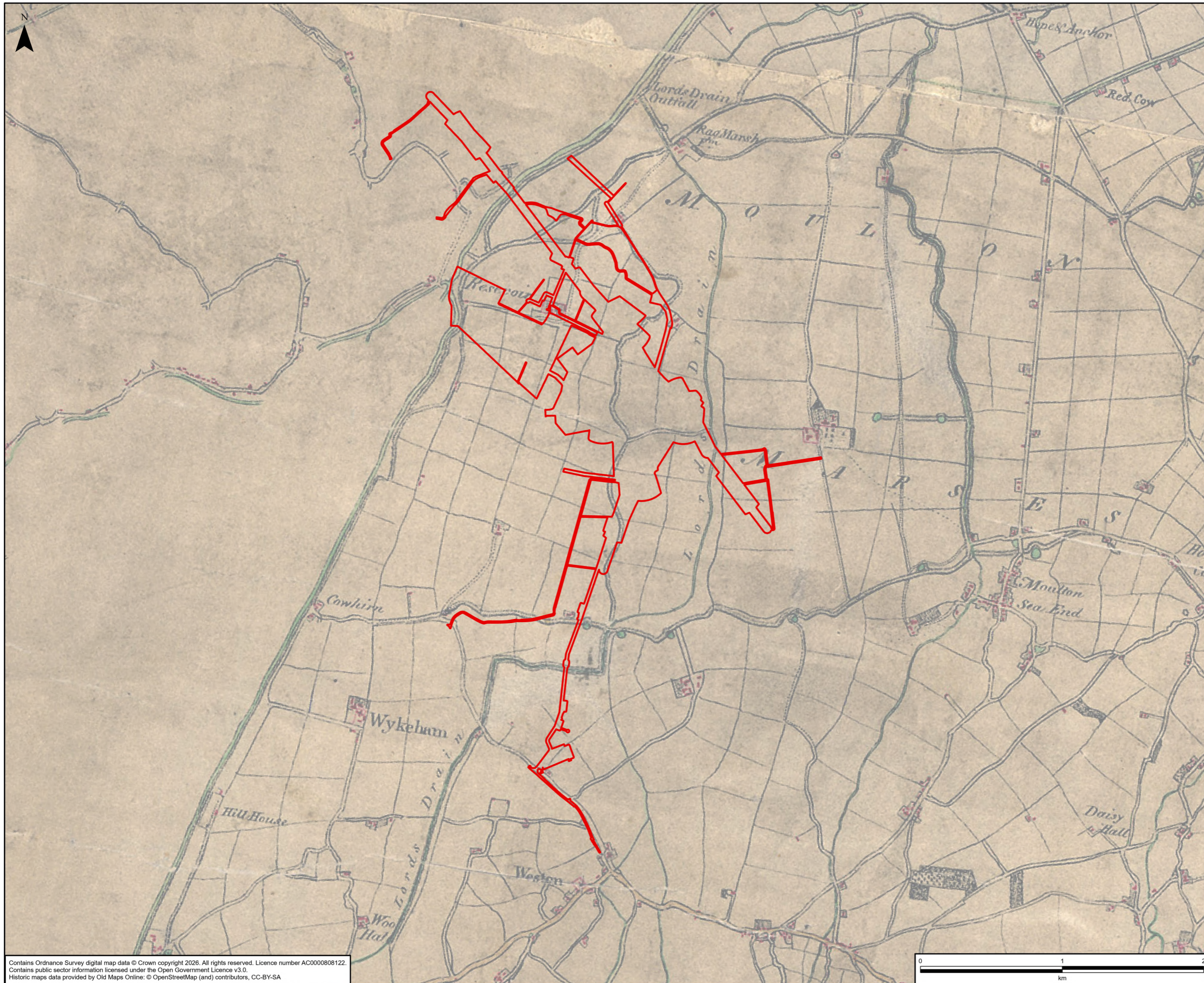
Document Title: **FIGURE 6 HISTORIC LANDSCAPE CHARACTER**

Creator: ER	Date: 07/05/2026	Checker: DF	Date: 07/05/2026	Approver: JLT	Date: 07/05/2026
Document Type: FIGURE	Scale: 1:30,000	Format: A3	Sheets: 1 OF 1	Rev: A	

Contains Ordnance Survey digital map data © Crown copyright 2026. All rights reserved. Licence number AC0000808122.  
 Contains public sector information licensed under the Open Government Licence v3.0.  
 Lincolnshire's Historic Environment Record data



# Figure 7 Ordnance Survey Drawing of Holbeach, 1812



Legend  
 Scheme Site Boundary

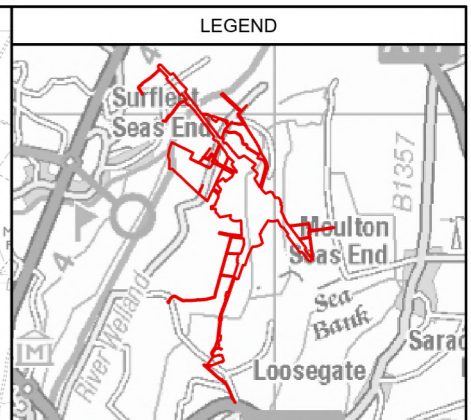
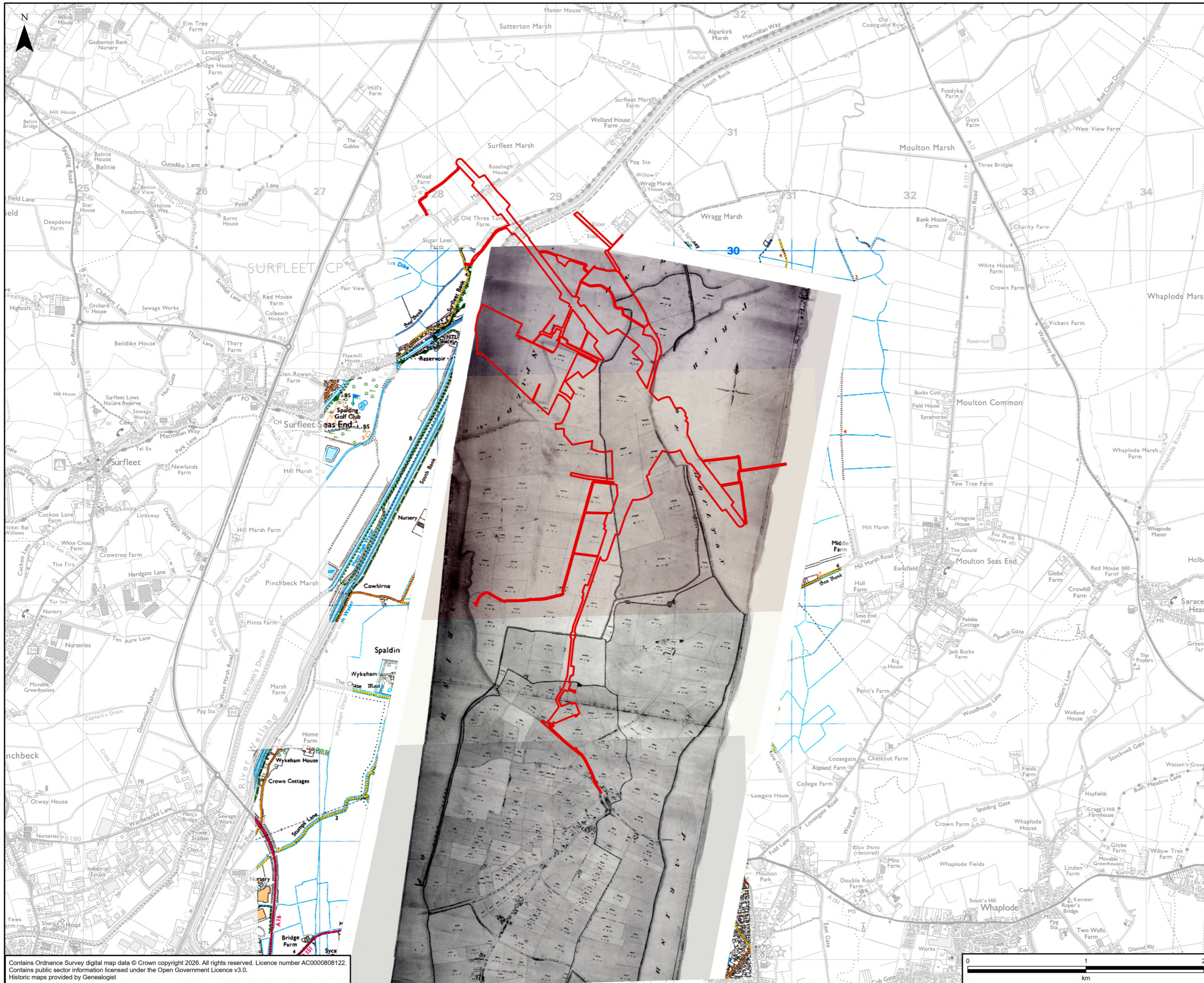
A	20/03/2026	First Issue	ER	DF	JLT
Rev	Date	Description	GIS	Chk	App

<b>nationalgrid</b>					
Purpose: DESK-BASED ASSESSMENT					
Scheme: PROPOSED ELECTRICITY SUBSTATION WORKS AT WESTON MARSH					
Document Title: FIGURE 7 ORDNANCE SURVEY DRAWING OF HOLBEACH, 1812					
Creator:	Date:	Checker:	Date:	Approver:	Date:
ER	24/04/2026	DF	24/04/2026	JLT	24/04/2026
Document Type:	Scale:	Format:	Sheets:	Rev:	
FIGURE	1:25,000	A3	1 OF 1	A	

Contains Ordnance Survey digital map data © Crown copyright 2026. All rights reserved. Licence number AC0000808122.  
 Contains public sector information licensed under the Open Government Licence v3.0.  
 Historic maps data provided by Old Maps Online: © OpenStreetMap (and) contributors, CC-BY-SA



## **Figure 8      Weston Tithe Map**



**Legend**  
 Scheme Site Boundary

Contains Ordnance Survey digital map data © Crown copyright 2026. All rights reserved. Licence number AC0000808122.  
 Contains public sector information licensed under the Open Government Licence v3.0.  
 Historic maps provided by Genealogist

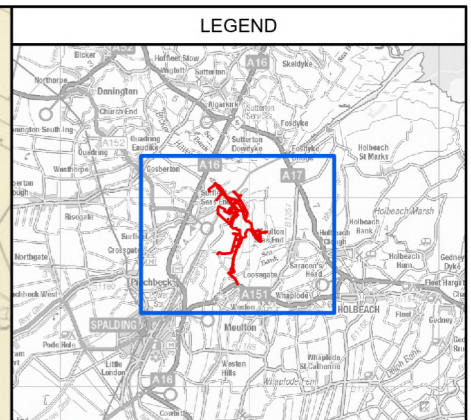
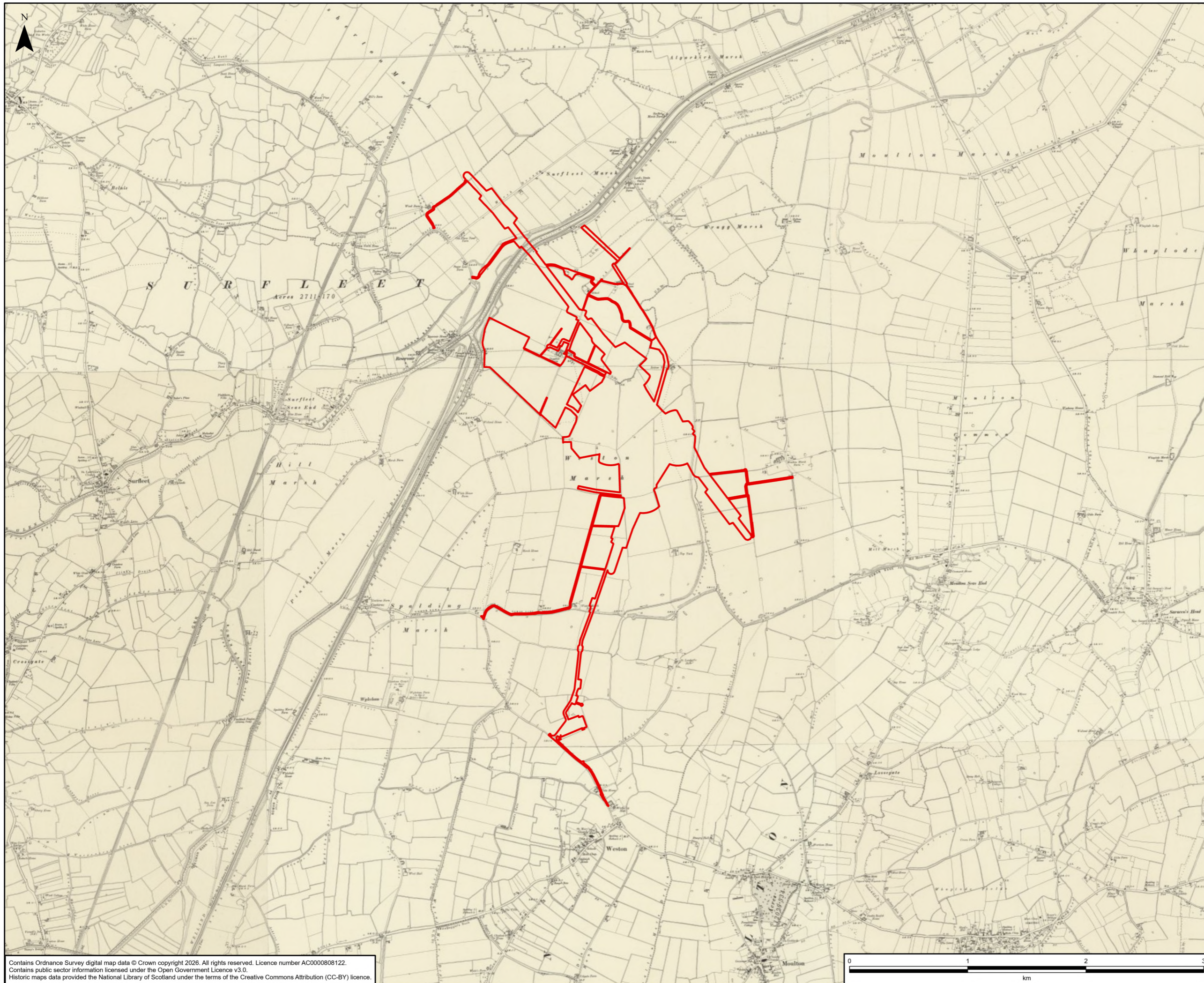
A	20/03/2026	First Issue	ER	DF	JLT
Rev	Date	Description	GIS	Chk	App

**nationalgrid**

Purpose: DESK-BASED ASSESSMENT  
 Scheme: PROPOSED ELECTRICITY SUBSTATION AND OVERHEAD LINE WORKS AT WESTON MARSH  
 Document Title: FIGURE 8 WESTON TITHE MAP

Creator:	Date:	Checker:	Date:	Approver:	Date:
ER	07/05/2026	DF	07/05/2026	JLT	07/05/2026
Document Type:	Scale:	Format:	Sheets:	Rev:	
FIGURE	1:30,000	A3	1 OF 1	A	

# Figure 9 First Edition Ordnance Survey Map



**LEGEND**  
 Scheme Site Boundary

A	20/03/2026	First Issue	ER	DF	JLT
Rev	Date	Description	GIS	Chk	App

**nationalgrid**

Purpose: DESK-BASED ASSESSMENT

Scheme: PROPOSED ELECTRICITY SUBSTATION AND OVERHEAD LINE WORKS AT WESTON MARSH

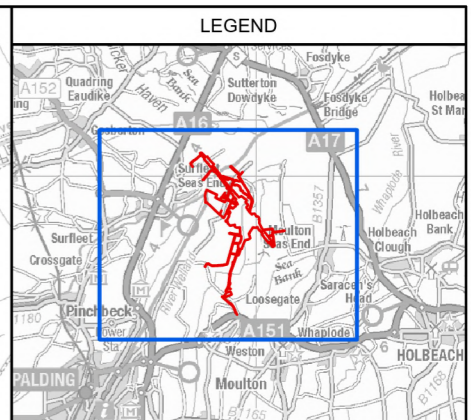
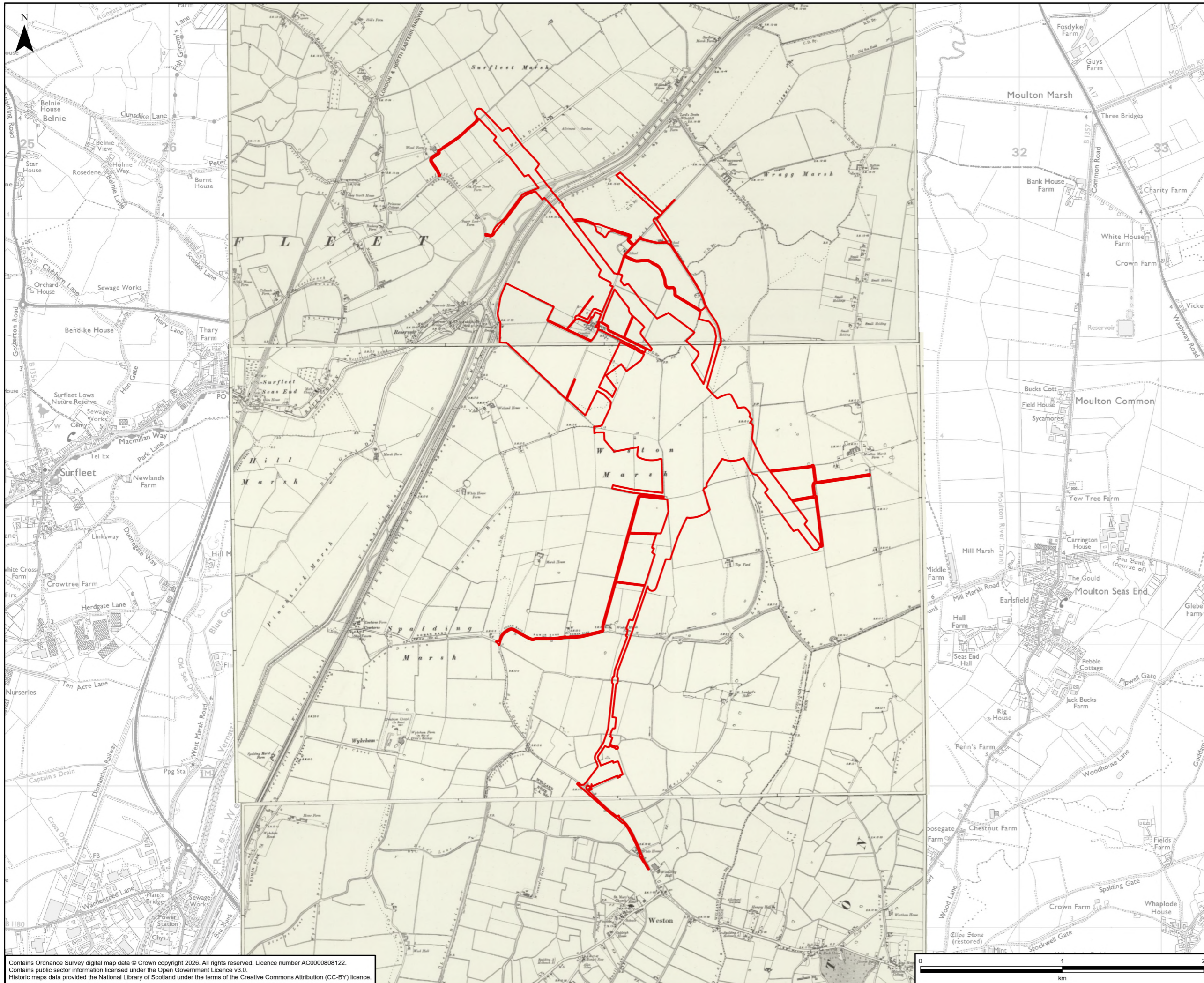
Document Title: **FIGURE 9**  
FIRST EDITION ORDNANCE SURVEY MAP

Creator:	Date:	Checker:	Date:	Approver:	Date:
ER	07/05/2026	DF	07/05/2026	JLT	07/05/2026
Document Type:	Scale:	Format:	Sheets:	Rev:	
FIGURE	1:30,000	A3	1 OF 1	A	

Contains Ordnance Survey digital map data © Crown copyright 2026. All rights reserved. Licence number AC0000808122.  
 Contains public sector information licensed under the Open Government Licence v3.0.  
 Historic maps data provided the National Library of Scotland under the terms of the Creative Commons Attribution (CC-BY) licence.



## **Figure 10 1932-36 Ordnance Survey Map**



**Legend**  
 Scheme Site Boundary

A	20/03/2026	First Issue	ER	DF	JLT
Rev	Date	Description	GIS	Chk	App

**nationalgrid**

Purpose: DESK-BASED ASSESSMENT  
 Scheme: PROPOSED ELECTRICITY SUBSTATION AND OVERHEAD LINE WORKS AT WESTON MARSH  
 Document Title: FIGURE 10  
 1932-36 ORDNANCE SURVEY MAP

Creator:	Date:	Checker:	Date:	Approver:	Date:
ER	07/05/2026	DF	07/05/2026	JLT	07/05/2026
Document Type:	Scale:	Format:	Sheets:	Rev:	
FIGURE	1:25,000	A3	1 OF 1	A	

Contains Ordnance Survey digital map data © Crown copyright 2026. All rights reserved. Licence number AC0000808122.  
 Contains public sector information licensed under the Open Government Licence v3.0.  
 Historic maps data provided the National Library of Scotland under the terms of the Creative Commons Attribution (CC-BY) licence.

National Grid plc  
National Grid House,  
Warwick Technology Park,  
Gallows Hill, Warwick.  
CV34 6DA United Kingdom

Registered in England and Wales  
No. 4031152  
[nationalgrid.com](http://nationalgrid.com)