

Proposed Electricity Substation and Overhead Lines Works at Weston Marsh

Landscape and Visual Appraisal Part 2 of 4

June 2026

Proposed Electricity Substation and Overhead Lines Works at Weston Marsh

Document control

Document Properties			
Organisation	Gillespies LLP		
Approved by	National Grid		
Title	Landscape and Visual Appraisal		
Document Register ID	GWNC-GIL-SS50-XXXXXX-RPT-ES-000001		
Data Classification	Public		

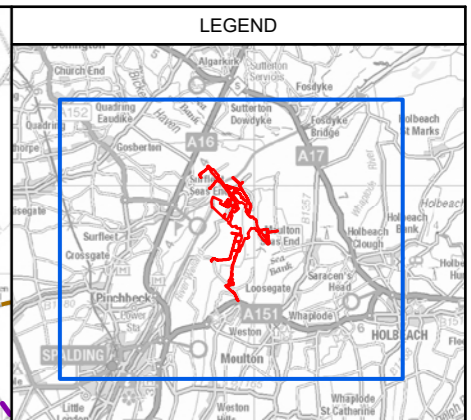
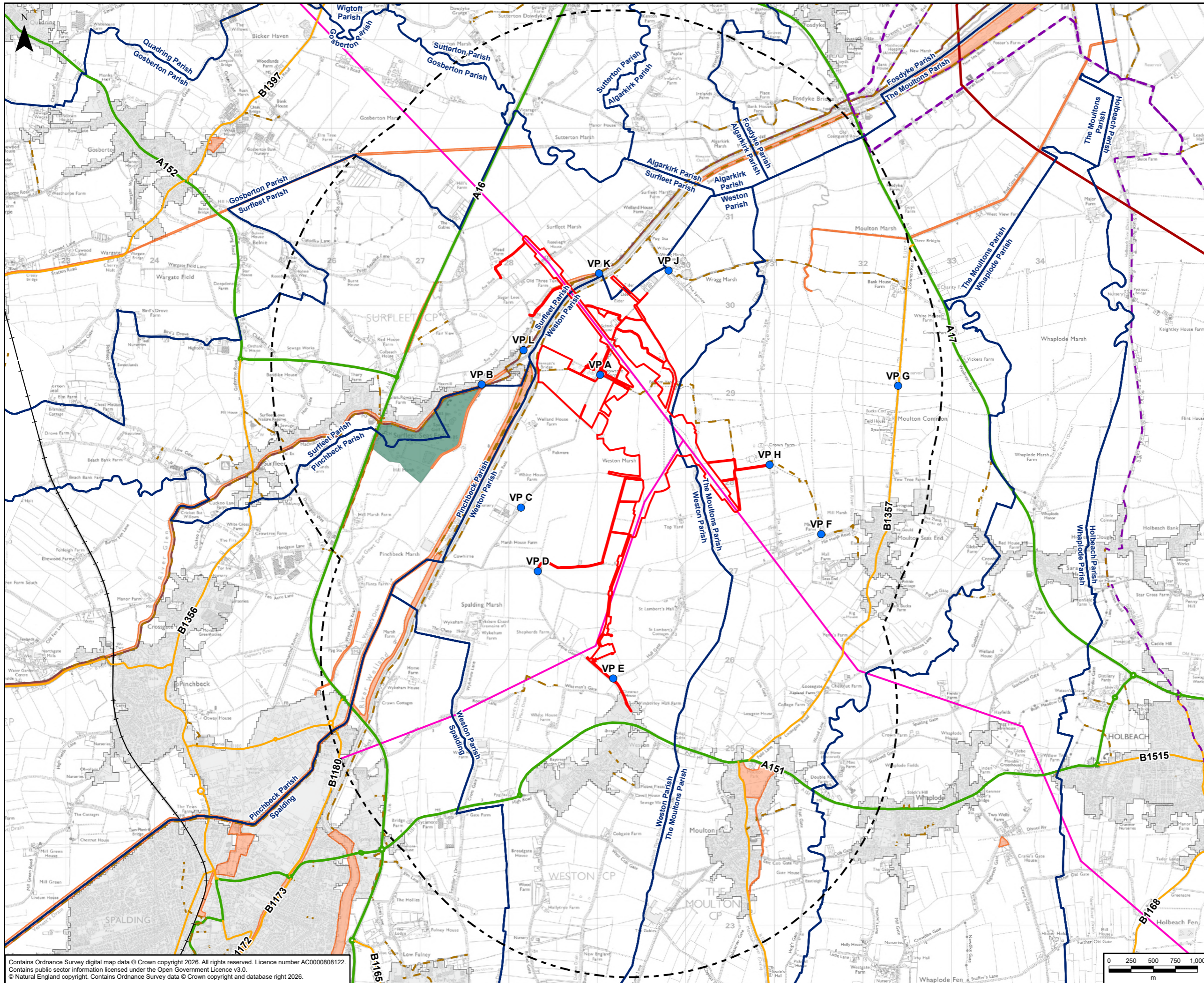
Version History			
Date	Version	Status	Description / Changes
May 2026	1.0	Final	First Issue
June 2026	2.0	Final	Second Issue - minor update to cross references

Contents

1.	Introduction	1
1.2	Summary of the Scheme	1
1.3	Purpose of this Appraisal	2
1.4	Structure	2
2.	Legislative and Policy Framework	4
2.1	Legislation and National Policy	4
	European Landscape Convention	4
	Electricity Act 1989	4
	National Planning Policy Framework	4
	Overarching National Policy Statement for Energy (EN-1)	5
	National Policy Statement for Electricity Networks Infrastructure (EN-5)	5
2.2	Regional and Local Policy	5
3.	Methodology	6
3.1	Scope of the Assessment	6
3.2	Study Area	6
3.3	Data Collection	7
	Desk Study	7
	Site Survey	7
3.4	Assessment Approach	7
3.5	Assumptions and Limitations	8
4.	Baseline	9
4.1	Landscape	9
	Landscape Designations	9
	Landscape Character	9
4.2	Visual	11
	Communities	11
	Recreational Routes and Receptors	12
5.	Impacts and Mitigation	14
5.1	Sources of Impact	14
5.2	Mitigation	15
	Design Mitigation Measures	15
	Control Mitigation Measures	15
	Additional Mitigation Measures	16
5.3	Appraisal of Effects	16
	Landscape Character	17

	Visual	19
6.	Summary	26
<hr/>		
Table 1.1	Components of the Scheme	1
Table 6.1	Summary of effects of Substation Works	26
Table 6.2	Summary of effects of S37 Overhead Line Works	26
Table A.1	Indicators of landscape value	A-4
Table A.2	Indicators of landscape receptor susceptibility	A-7
Table A.3	Indicators of view value	A-8
Table A.4	Indicators of visual receptor susceptibility	A-9
Table A.5	Indicators of magnitude of landscape and visual change	A-12
Table A.6	Categories and indicators of level of effect	A-14
<hr/>		
	References	28
	Appendix References	A-17
<hr/>		
Figure 1	Scheme Site Boundary	31
Figure 2	Landscape Designations and Features	33
Figure 3	Landform and Drainage	35
Figure 4	National Character Areas	37
Figure 5	Regional and Local Landscape Character Area	39
Figure 6	Visual Receptors and Viewpoints	41
Figure 7	Zone of Theoretical Visibility	43
<hr/>		
Appendix A	Landscape and Visual Appraisal Methodology	
Appendix B	Viewpoint Assessment	
<hr/>		

Figure 6 Visual Receptors and Viewpoints



- LEGEND**
- Scheme Site Boundary
 - Substation Works Site Boundary - 3km Study Area
 - Parish Boundary
 - Built Up Area
 - National Grid Existing Overhead Line 400kV
 - Viewpoint Locations
 - Visitor Destination**
 - Local Wildlife Site
 - Golf Course
 - Public Rights of Way
 - National Cycle Network
 - MacMillan Way
 - Greenwich Meridian Trail
 - Highways Link**
 - A Road
 - B Road

A	05/05/2026	First Issue	MM	DF	HJ
Rev	Date	Description	GIS	Chk	App

nationalgrid

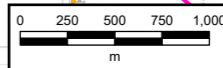
Purpose: LANDSCAPE AND VISUAL

Scheme: PROPOSED ELECTRICITY SUBSTATION AND OVERHEAD LINE WORKS AT WESTON MARSH

Document Title: FIGURE 6 VISUAL RECEPTORS AND VIEWPOINTS

Creator:	Date:	Checker:	Date:	Approver:	Date:
MM	05/05/2026	DF	05/05/2026	HJ	05/05/2026
Document Type:	Scale:	Format:	Sheets:	Rev:	
FIGURE	1:40,000	A3	1 OF 1	A	

Contains Ordnance Survey digital map data © Crown copyright 2026. All rights reserved. Licence number AC0000808122.
 Contains public sector information licensed under the Open Government Licence v3.0.
 © Natural England copyright. Contains Ordnance Survey data © Crown copyright and database right 2026.



National Grid plc
National Grid House,
Warwick Technology Park,
Gallows Hill, Warwick.
CV34 6DA United Kingdom

Registered in England and Wales
No. 4031152
nationalgrid.com