

The Great Grid Upgrade

Proposed Electricity Substation and Overhead Line Works at Weston Marsh

Landscape and Visual Photomontages

May 2026

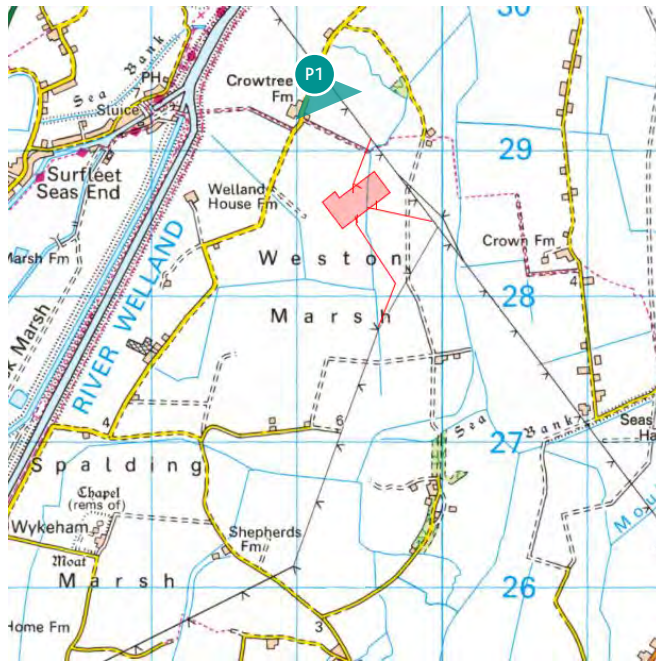
nationalgrid

Proposed Electricity Substation and Overhead Line Works at Weston Marsh

Document control

| Document Properties | |
|----------------------|------------------------------------|
| Organisation | Gillespies LLP |
| Approved by | National Grid |
| Title | Landscape and Visual Photomontages |
| Document Register ID | GWNC-GIL-SS50-XXXXXX-VIS-ES-000001 |
| Data Classification | Public |

| Version History | | | |
|-----------------|---------|--------|-----------------------|
| Document | Version | Status | Description / Changes |
| May 2026 | 1.0 | Final | First Issue |
| | | | |
| | | | |
| | | | |
| | | | |



| | | | | | |
|--------------------------------|-------------------|---------------------------------|--------------|----------------|--------------------|
| Location (Easting / Northing): | 529134 E 329508 N | Horizontal Field of View (FOV): | 90° | Camera/Lens: | Canon EOS 6D 50mm |
| Elevation (AOD): | 4 m | Paper Size: | 841 x 297 mm | Camera Height: | 1.6 m AGL |
| Direction of View: | SSE 159° | Printed image Size: | 820 x 260 mm | Date and Time: | 10/09/2025 @ 10.50 |

P1 - View from Marsh Road to the north of Crowtree Cottages
Baseline Photograph



For illustrative purposes only

| | | | | | |
|--------------------------------|-------------------|---------------------------------|--------------|----------------|--------------------|
| Location (Easting / Northing): | 529134 E 329508 N | Horizontal Field of View (FOV): | 90° | Camera/Lens: | Canon EOS 6D 50mm |
| Elevation (AOD): | 4 m | Paper Size: | 841 x 297 mm | Camera Height: | 1.6 m AGL |
| Direction of View: | SSE 159° | Printed image Size: | 820 x 260 mm | Date and Time: | 10/09/2025 @ 10.50 |

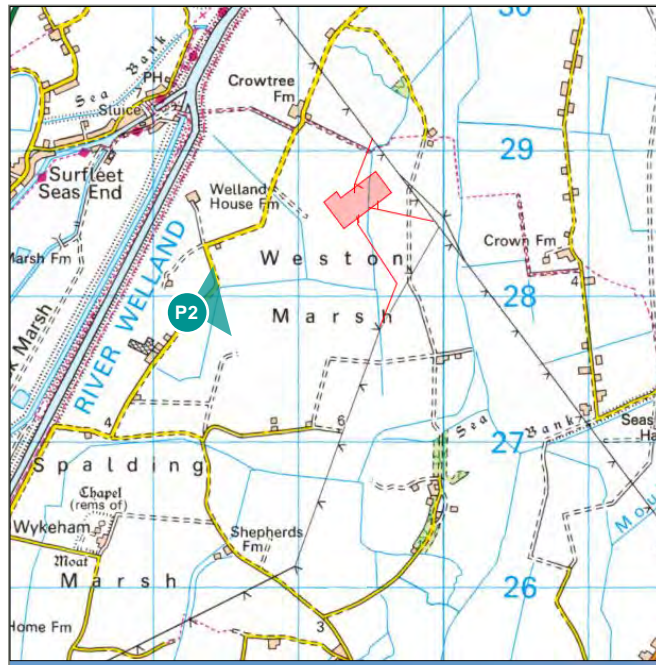
P1 - View from Marsh Road to the north of Crowtree Cottages
Photomontage - Operation Year 1



For illustrative purposes only

| | | | | | |
|--------------------------------|-------------------|---------------------------------|--------------|----------------|--------------------|
| Location (Easting / Northing): | 529134 E 329508 N | Horizontal Field of View (FOV): | 90° | Camera/Lens: | Canon EOS 6D 50mm |
| Elevation (AOD): | 4 m | Paper Size: | 841 x 297 mm | Camera Height: | 1.6 m AGL |
| Direction of View: | SSE 159° | Printed image Size: | 820 x 260 mm | Date and Time: | 10/09/2025 @ 10.50 |

P1 - View from Marsh Road to the north of Crowtree Cottages
Photomontage - Operation Year 15



Location (Easting / Northing): 528182 E 327771 N
Elevation (AOD): 4 m
Direction of View: ENE 077°

Horizontal Field of View (FOV): 90°
Paper Size: 841 x 297 mm
Printed image Size: 820 x 260 mm

Camera/Lens: Canon EOS 6D 50mm
Camera Height: 1.6 m AGL
Date and Time: 10/09/2025 @ 11.05

P2 - View from Marsh Road to the north of Sunnyfield House
Baseline Photograph



For illustrative purpose only

Location (Easting / Northing): 528182 E 327771 N
Elevation (AOD): 4 m
Direction of View: ENE 077°

Horizontal Field of View (FOV): 90°
Paper Size: 841 x 297 mm
Printed image Size: 820 x 260 mm

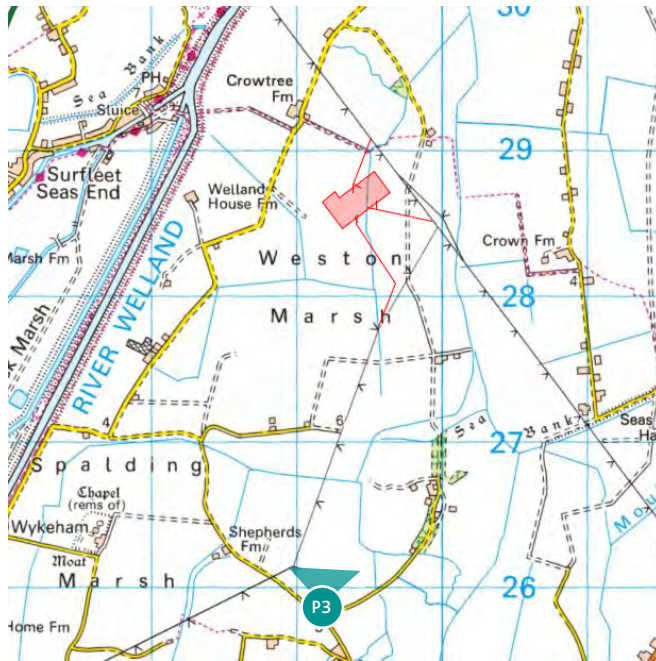
Camera/Lens: Canon EOS 6D 50mm
Camera Height: 1.6 m AGL
Date and Time: 10/09/2025 @ 11.05



For illustrative purpose only

| | | | | | |
|--------------------------------|-------------------|---------------------------------|--------------|----------------|--------------------|
| Location (Easting / Northing): | 528182 E 327771 N | Horizontal Field of View (FOV): | 90° | Camera/Lens: | Canon EOS 6D 50mm |
| Elevation (AOD): | 4 m | Paper Size: | 841 x 297 mm | Camera Height: | 1.6 m AGL |
| Direction of View: | ENE 077° | Printed image Size: | 820 x 260 mm | Date and Time: | 10/09/2025 @ 11.05 |

P2 - View from Marsh Road to the north of Sunnyfield House
Photomontage - Operation Year 15



| | | | | | |
|--------------------------------|-------------------|---------------------------------|--------------|----------------|--------------------|
| Location (Easting / Northing): | 529179 E 325789 N | Horizontal Field of View (FOV): | 90° | Camera/Lens: | Canon EOS 6D 50mm |
| Elevation (AOD): | 3 m | Paper Size: | 841 x 297 mm | Camera Height: | 1.6 m AGL |
| Direction of View: | N 006° | Printed image Size: | 820 x 260 mm | Date and Time: | 10/09/2025 @ 11.20 |

P3 - View from junction of Stone Gate and Hall Gate north of Weston
Baseline Photograph



For illustrative purpose only

| | | | | | |
|--------------------------------|-------------------|---------------------------------|--------------|----------------|--------------------|
| Location (Easting / Northing): | 529179 E 325789 N | Horizontal Field of View (FOV): | 90° | Camera/Lens: | Canon EOS 6D 50mm |
| Elevation (AOD): | 3 m | Paper Size: | 841 x 297 mm | Camera Height: | 1.6 m AGL |
| Direction of View: | N 006° | Printed image Size: | 820 x 260 mm | Date and Time: | 10/09/2025 @ 11.20 |

P3 - View from junction of Stone Gate and Hall Gate north of Weston
Photomontage - Operation Year 1



For illustrative purpose only

| | | | | | |
|--------------------------------|-------------------|---------------------------------|--------------|----------------|--------------------|
| Location (Easting / Northing): | 529179 E 325789 N | Horizontal Field of View (FOV): | 90° | Camera/Lens: | Canon EOS 6D 50mm |
| Elevation (AOD): | 3 m | Paper Size: | 841 x 297 mm | Camera Height: | 1.6 m AGL |
| Direction of View: | N 006° | Printed image Size: | 820 x 260 mm | Date and Time: | 10/09/2025 @ 11.20 |

P3 - View from junction of Stone Gate and Hall Gate north of Weston
Photomontage - Operation Year 15