
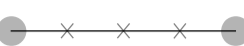

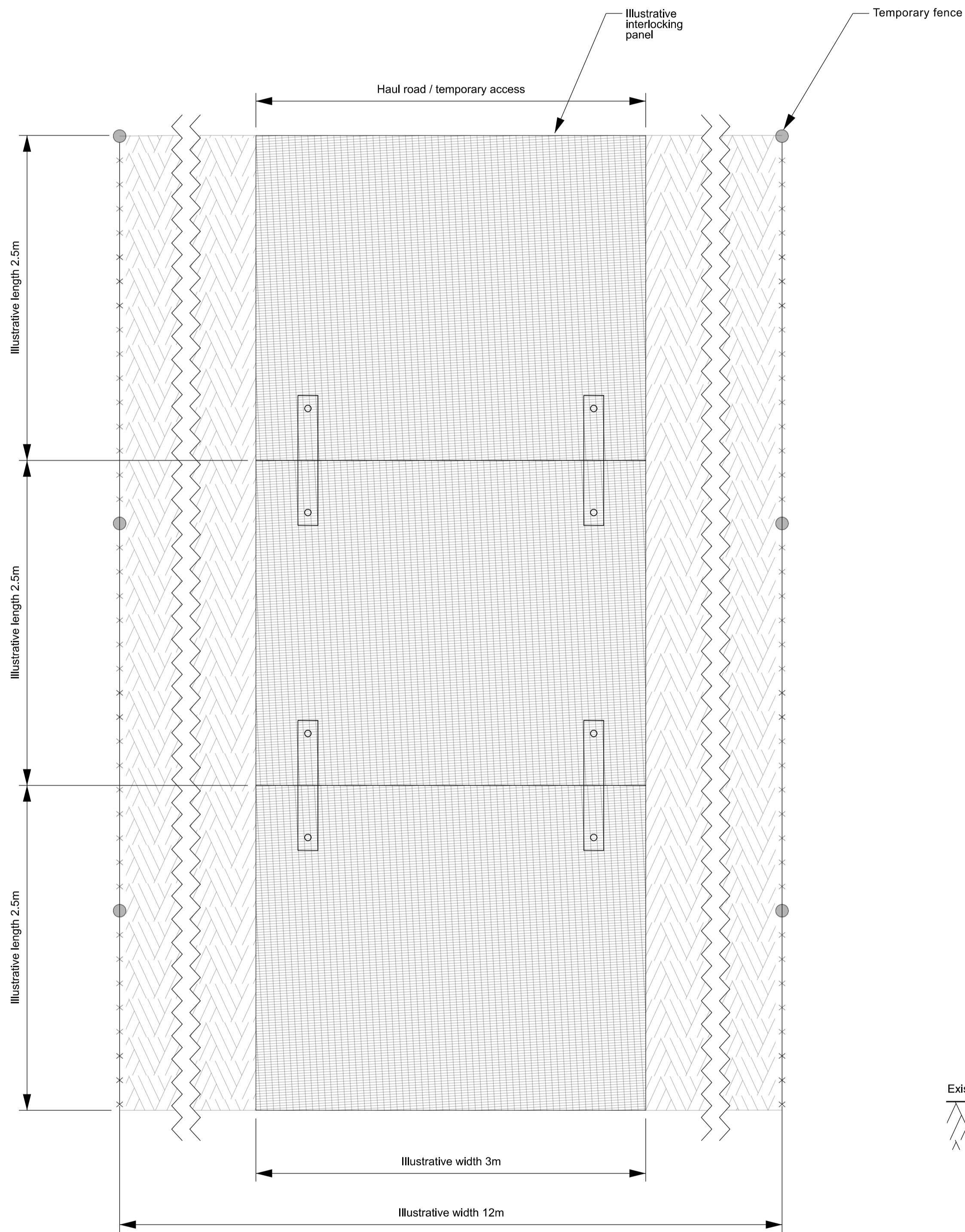


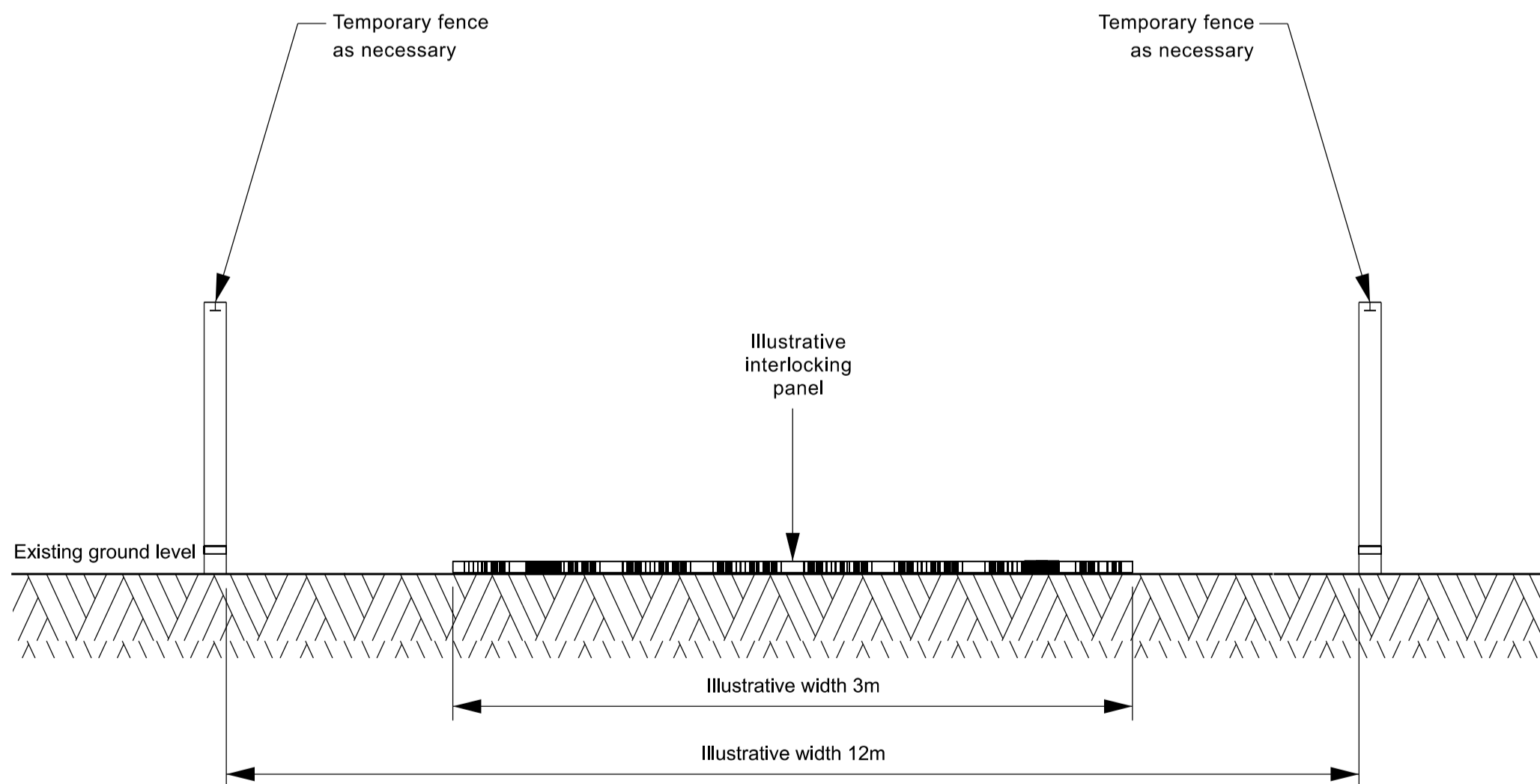
NATIONAL GRID  
 NEW WESTON MARSH SUBSTATION A  
 SECTION 37 4ZM APPLICATION  
 ILLUSTRATIVE INTERLOCKING PANEL  
 SHEET 1 OF 1

LEGEND

-  Illustrative interlocking panel
-  Temporary fence
-  Existing ground



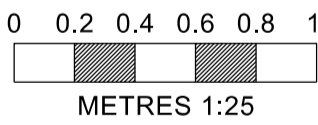
Plan view



Elevation view

Notes

1. All dimensions are approximate and indicated in metres (m) unless noted otherwise.
2. This drawing is scaled at paper size A1, therefore any prints taken at smaller sizes will affect the accuracy of the measurement units and should not be scaled against.
3. When soft ground is encountered, additional panels to be used in accordance with manufacturers guidelines.
4. Interlocking panels widen at passing locations.



A	APR-2026	FOR SUBMISSION	JDH	RF	BK
Issue	Date	Remarks	Drawn	Checked	Approved

Title  
 NATIONAL GRID  
 NEW WESTON MARSH SUBSTATION A  
 SECTION 37 4ZM APPLICATION  
 ILLUSTRATIVE INTERLOCKING PANEL  
 SHEET 1 OF 1

**nationalgrid**

National Grid Drawing Reference			
GWNC-LST-4ZM-ZZZZZZ-DRW-EN-000011			
Scale	Sheet Size	Sheet	Issue
1:25	A1	SHEET 1 OF 1	A