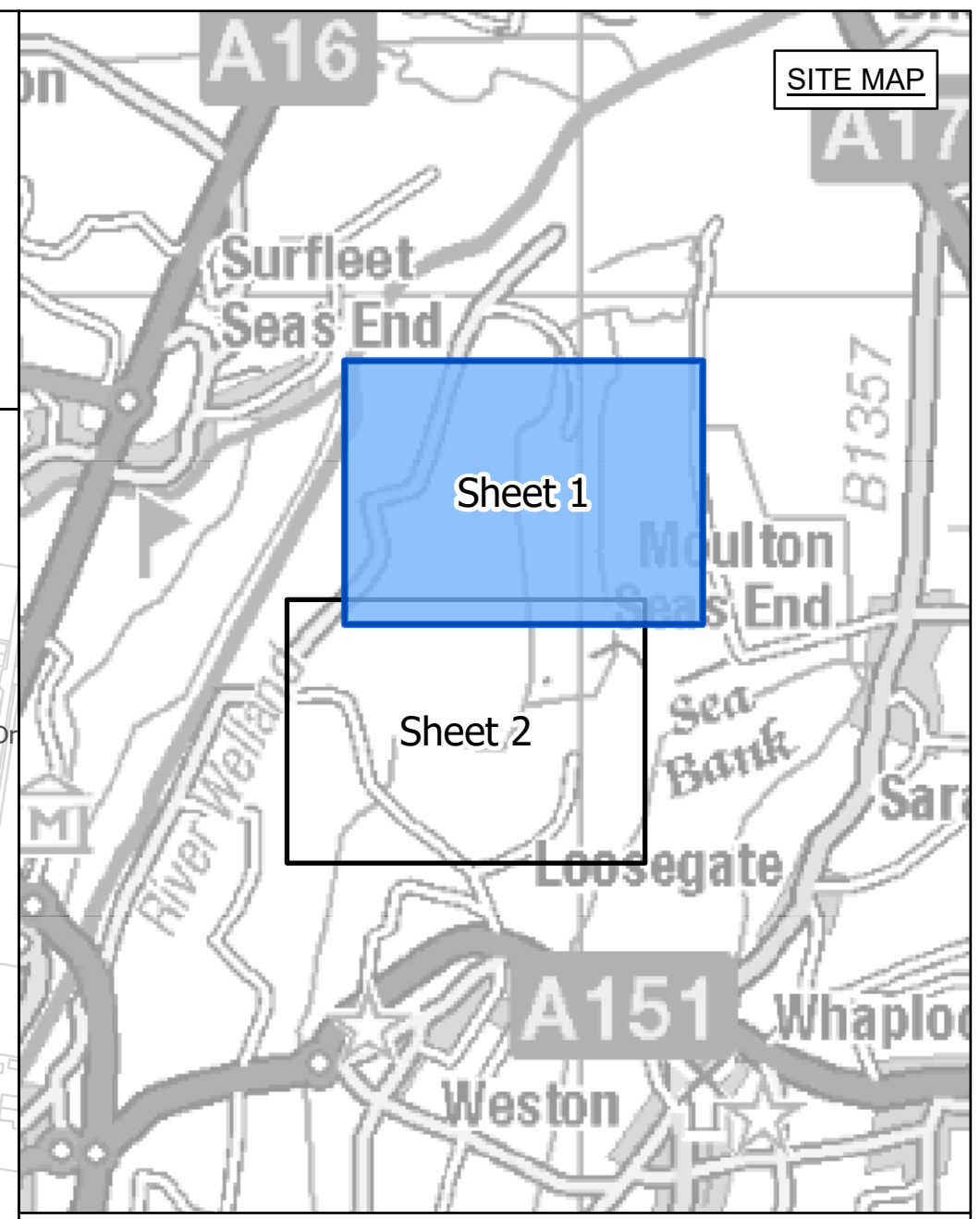


NATIONAL GRID
WESTON MARSH SUBSTATION A CONNECTION
SECTION 37 4ZM APPLICATION SITE PLAN
SHEET 1 OF 2



- LEGEND**
- SHEET INDEX OUTLINES
 - ▭ S37 4ZM OVERHEAD LINE WORKS SITE BOUNDARY
 - ⊗ INDICATIVE NEW LATTICE PYLON
 - INDICATIVE NEW OVERHEAD LINE
 - EXISTING OVERHEAD LINE - TO BE DISMANTLED
 - ▭ INDICATIVE S37 4ZM ACCESS ROUTE - STONE
 - ⊗ LATTICE PYLON
 - OVERHEAD LINE
 - ⊗ INDICATIVE TCPA GANTRY
 - ▭ INDICATIVE TCPA SUBSTATION BOUNDARY
 - ▭ INDICATIVE TCPA ACCESS ROUTE - STONE
 - ▭ INDICATIVE TCPA CONSTRUCTION COMPOUND

SHES BOX	
(containing Safety, Health and Environmental Information)	
In addition to the hazards and risks normally associated with constructing, maintaining and demolishing the structures on this drawing, the following significant risk information should be taken into account when planning and carrying out construction, maintenance and demolition work.	
CONSTRUCTION	• Site Compounds close to Overhead Lines
OPERATION	
MAINTENANCE	
DECOMMISSIONING	

Notes

Indicative position of infrastructure within the RLB may move within the Limits of Deviation (LoD) as shown on Illustrative Overhead Line LoD drawing ref. GWNC-LST-4ZM-ZZZZZ-DRW-EN-000008.

For additional detail the Site Plan should be read in conjunction with the CDM Plan which includes details of ancillary works.

This drawing is scaled at paper size A0, therefore any prints taken at smaller sizes will affect accuracy of the measurement units and should not be scaled against.

Coordinate System: British National Grid
Sheet X Centroid Coordinate: 529593 Sheet Y Centroid Coordinate: 328585

BACKGROUND MAPPING INFORMATION HAS BEEN REPRODUCED FROM THE ORDNANCE SURVEY BY PERMISSION OF ORDNANCE SURVEY OF THE CONTROLLER OF HIS MAJESTY'S STATIONERY OFFICE. © CROWN COPYRIGHT AND DATABASE RIGHTS 2026 AC000807948. © BLUESKY INTERNATIONAL LTD. NATIONAL GRID ELECTRICITY - 100024241. NATIONAL GRID GAS - 100024886.

Issue	Date	Remarks	Drawn	Checked	Approved
A	12/08/2026	FOR SUBMISSION	MG	JP	XX

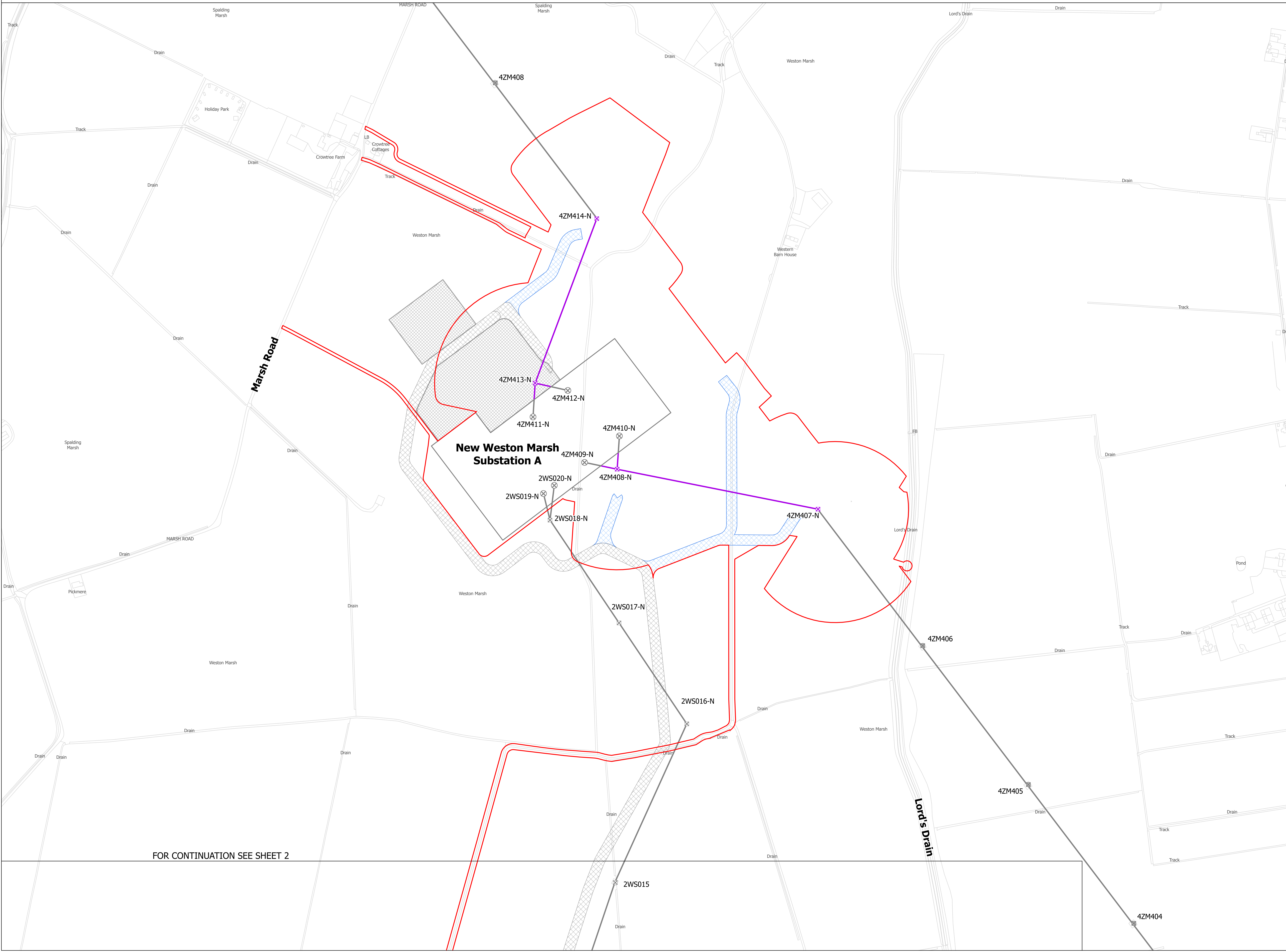
Title

NATIONAL GRID
WESTON MARSH
SUBSTATION A CONNECTION
SECTION 37 4ZM APPLICATION
SITE PLAN
SHEET 1 OF 2

nationalgrid

National Grid Drawing Reference
GWNC-LST-4ZM-ZZZZZ-PLN-EN-000002

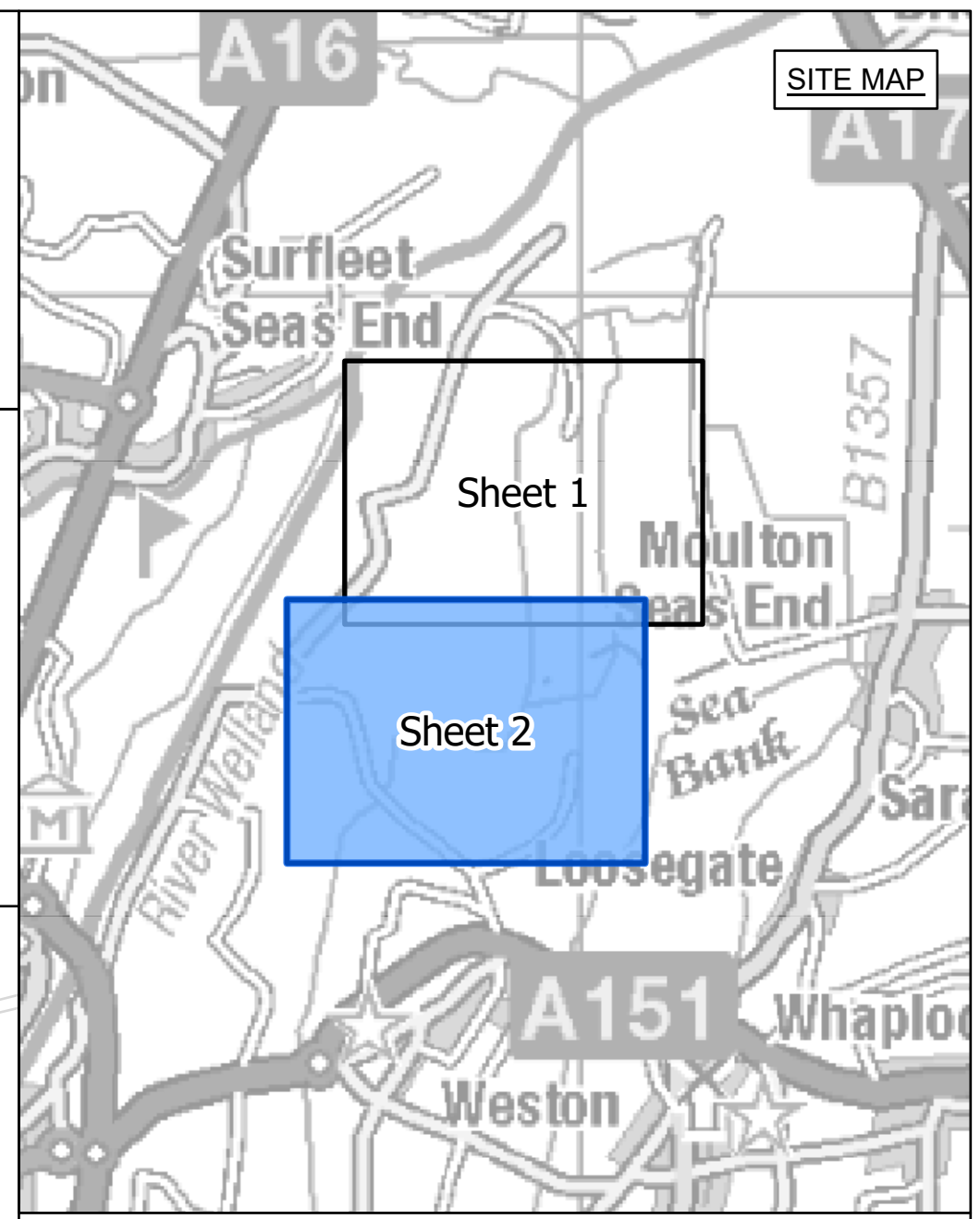
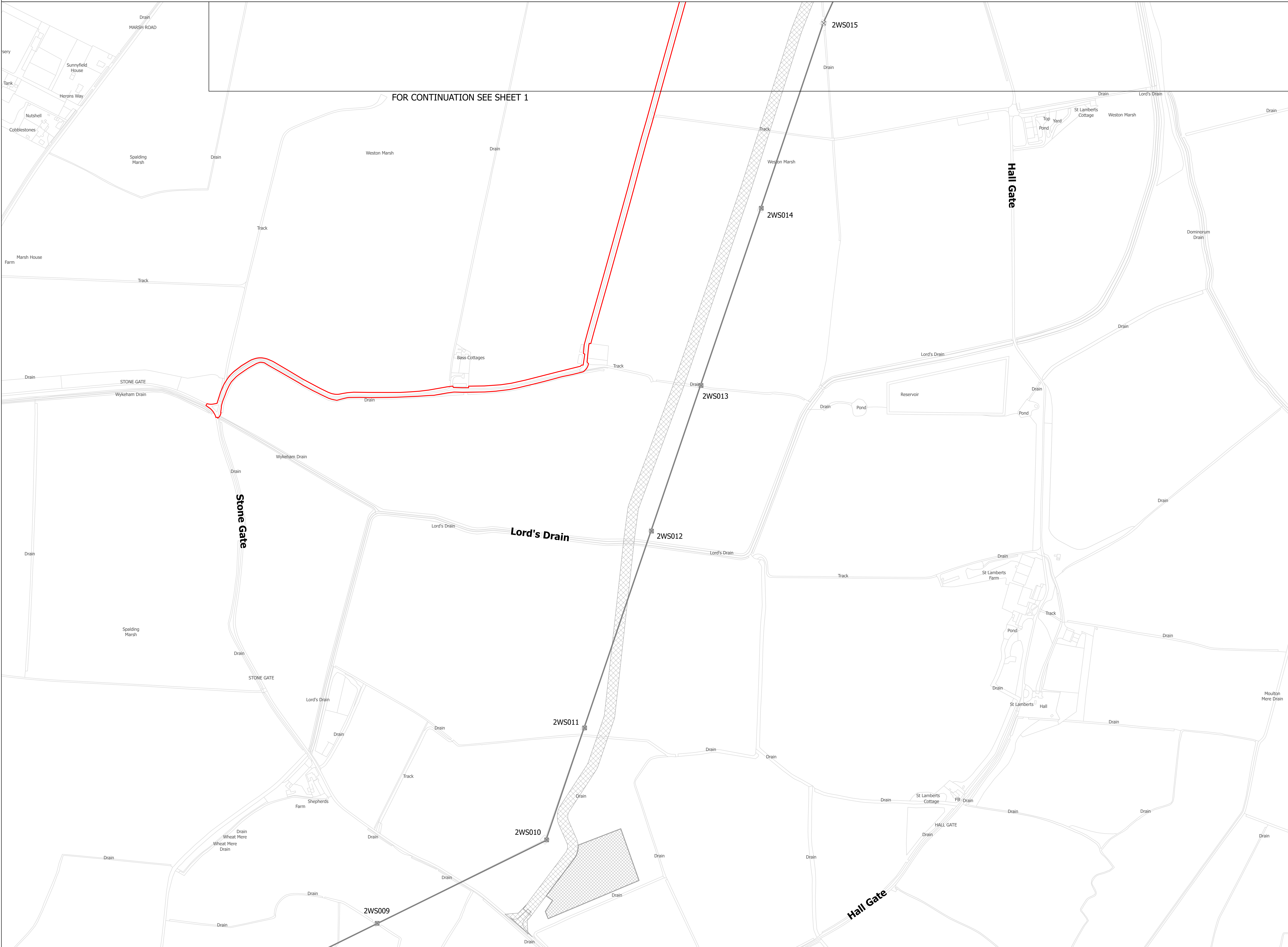
Scale	Sheet Size	Sheet	Issue
1:2,500	A0	SHEET 1 OF 2	A



FOR CONTINUATION SEE SHEET 2



NATIONAL GRID
WESTON MARSH SUBSTATION A CONNECTION
SECTION 37 4ZM APPLICATION SITE PLAN
SHEET 2 OF 2



LEGEND

- SHEET INDEX OUTLINES
- ▭ S37 4ZM OVERHEAD LINE WORKS SITE BOUNDARY
- ⊗ INDICATIVE NEW LATTICE PYLON
- INDICATIVE NEW OVERHEAD LINE
- EXISTING OVERHEAD LINE - TO BE DISMANTLED
- ▭ INDICATIVE S37 4ZM ACCESS ROUTE - STONE
- ⊗ LATTICE PYLON
- OVERHEAD LINE
- ⊗ INDICATIVE TCPA GANTRY
- INDICATIVE TCPA SUBSTATION BOUNDARY
- ▭ INDICATIVE TCPA ACCESS ROUTE - STONE
- ▭ INDICATIVE TCPA CONSTRUCTION COMPOUND

SHES BOX
(containing Safety, Health and Environmental Information)

In addition to the hazards and risks normally associated with constructing, maintaining and demolishing the structures on this drawing, the following significant risk information should be taken into account when planning and carrying out construction, maintenance and demolition work.

CONSTRUCTION

- Site Compounds close to Overhead Lines

OPERATION

MAINTENANCE

DECOMMISSIONING

Notes

Indicative position of infrastructure within the RLB may move within the Limits of Deviation (LoD) as shown on Illustrative Overhead Line LoD drawing ref. GWNC-LST-4ZM-ZZZZZ-DRW-EN-000008.

For additional detail the Site Plan should be read in conjunction with the CDM Plan which includes details of ancillary works.

This drawing is scaled at paper size A0, therefore any prints taken at smaller sizes will affect accuracy of the measurement units and should not be scaled against.

Coordinate System: British National Grid
Sheet X Centroid Coordinate: 529181 Sheet Y Centroid Coordinate: 326878

BACKGROUND MAPPING INFORMATION HAS BEEN REPRODUCED FROM THE ORDNANCE SURVEY BY PERMISSION OF ORDNANCE SURVEY OF THE CONTROLLER OF HIS MAJESTY'S STATIONERY OFFICE. © CROWN COPYRIGHT AND DATABASE RIGHTS 2026 AC000807948. © BLUESKY INTERNATIONAL LTD. NATIONAL GRID ELECTRICITY - 100024241. NATIONAL GRID GAS - 100024886.

Issue	Date	Remarks	Drawn	Checked	Approved
A	12/08/2026	FOR SUBMISSION	MG	JP	XX

**NATIONAL GRID
WESTON MARSH
SUBSTATION A CONNECTION
SECTION 37 4ZM APPLICATION
SITE PLAN
SHEET 2 OF 2**



National Grid Drawing Reference
GWNC-LST-4ZM-ZZZZZ-PLN-EN-000002

Scale	Sheet Size	Sheet	Issue
1:2,500	A0	SHEET 2 OF 2	A