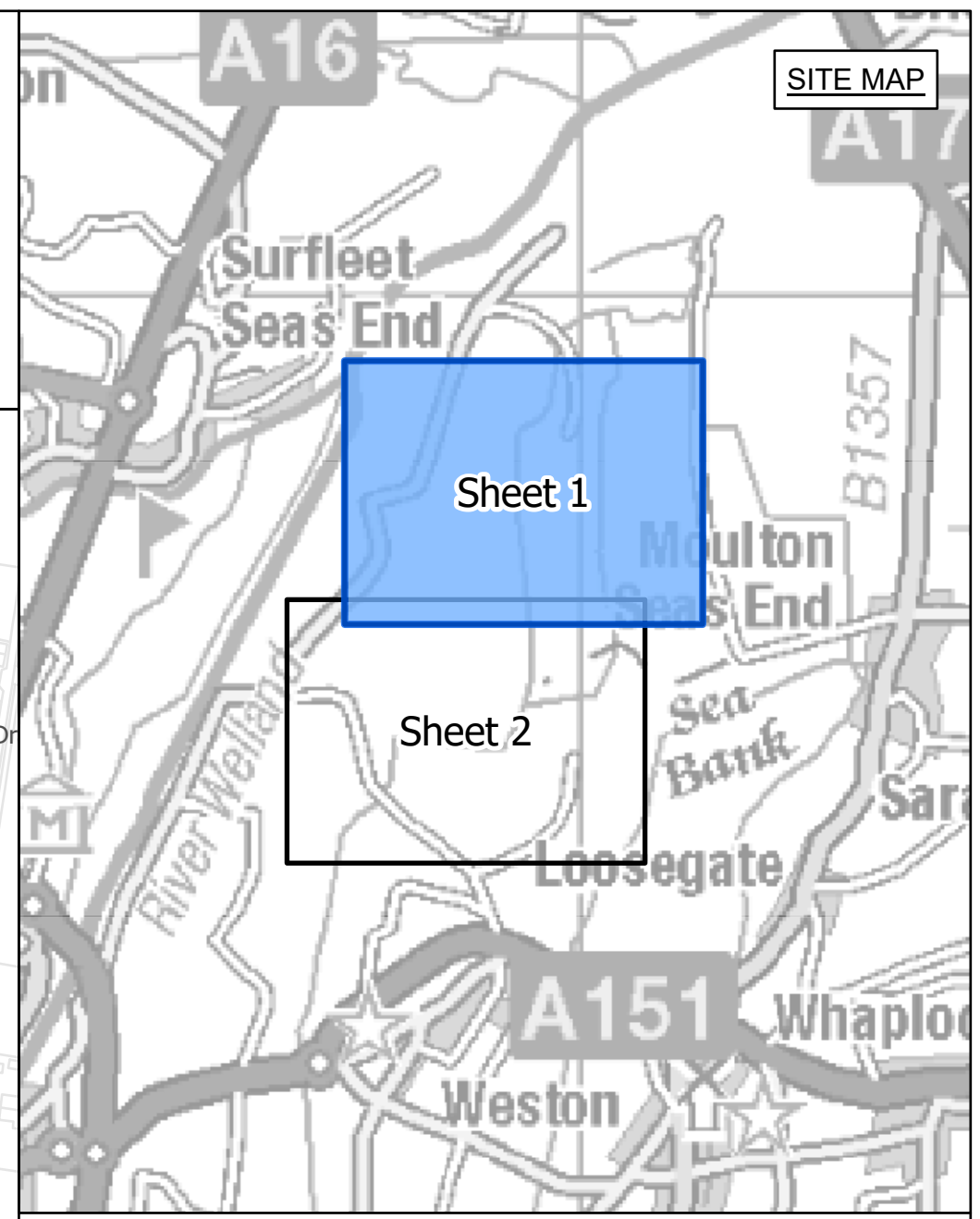




NATIONAL GRID
 WESTON MARSH SUBSTATION A CONNECTION
 SECTION 37 4ZM APPLICATION OVERHEAD LINE WORKS PLAN
 SHEET 1 OF 2



- LEGEND**
- SHEET INDEX OUTLINES
 - ▭ S37 4ZM OVERHEAD LINE WORKS SITE BOUNDARY
 - ⊗ INDICATIVE NEW LATTICE PYLON
 - ⊗ EXISTING LATTICE PYLON - TO BE DISMANTLED
 - INDICATIVE NEW OVERHEAD LINE
 - EXISTING OVERHEAD LINE - TO BE DISMANTLED
 - ▭ INDICATIVE S37 4ZM ACCESS ROUTE - STONE
 - ▭ EXISTING LATTICE PYLON
 - OVERHEAD LINE
 - ⊗ INDICATIVE TCPA GANTRY
 - ▭ INDICATIVE TCPA SUBSTATION BOUNDARY
 - ▭ INDICATIVE TCPA ACCESS ROUTE - STONE

SHES BOX
 (containing Safety, Health and Environmental Information)

In addition to the hazards and risks normally associated with constructing, maintaining and demolishing the structures on this drawing, the following significant risk information should be taken into account when planning and carrying out construction, maintenance and demolition work.

CONSTRUCTION

- Site Compounds close to Overhead Lines

OPERATION

MAINTENANCE

DECOMMISSIONING

Notes

Indicative position of infrastructure within the RLB may move within the Limits of Deviation (LoD) as shown on Illustrative Overhead Line LoD drawing ref. GWNC-LST-4ZM-ZZZZZ-DRW-EN-000008.

This drawing is scaled at paper size A0, therefore any prints taken at smaller sizes will affect accuracy of the measurement units and should not be scaled against.

Coordinate System: British National Grid
 Sheet X Centroid Coordinate: 529593 Sheet Y Centroid Coordinate: 328585

0 100 200 300 Meters

BACKGROUND MAPPING INFORMATION HAS BEEN REPRODUCED FROM THE ORDINANCE SURVEY BY PERMISSION OF ORDINANCE SURVEY OF THE CONTROLLER OF HIS MAJESTY'S STATIONERY OFFICE. © CROWN COPYRIGHT AND DATABASE RIGHTS 2026 AC000807948. © BLUESKY INTERNATIONAL LTD. NATIONAL GRID ELECTRICITY - 100024241. NATIONAL GRID GAS - 100024886.

Issue	Date	Remarks	Drawn	Checked	Approved
A	12/08/2026	FOR SUBMISSION	MG	JP	XX

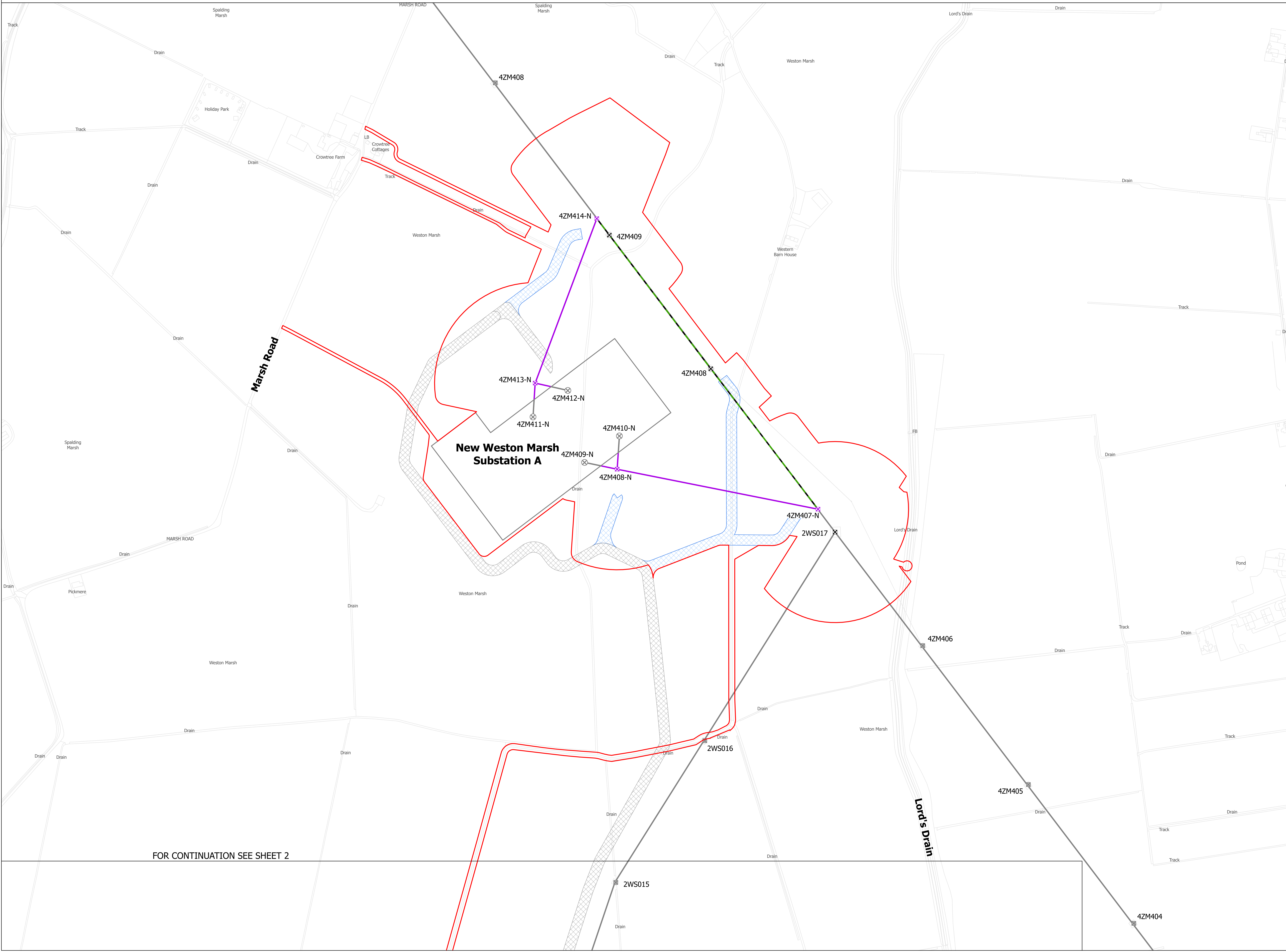
Title

NATIONAL GRID
 WESTON MARSH
 SUBSTATION A CONNECTION
 SECTION 37 4ZM APPLICATION
 OVERHEAD LINE WORKS PLAN
 SHEET 1 OF 2

nationalgrid

National Grid Drawing Reference
 GWNC-LST-4ZM-ZZZZZ-PLN-EN-000004

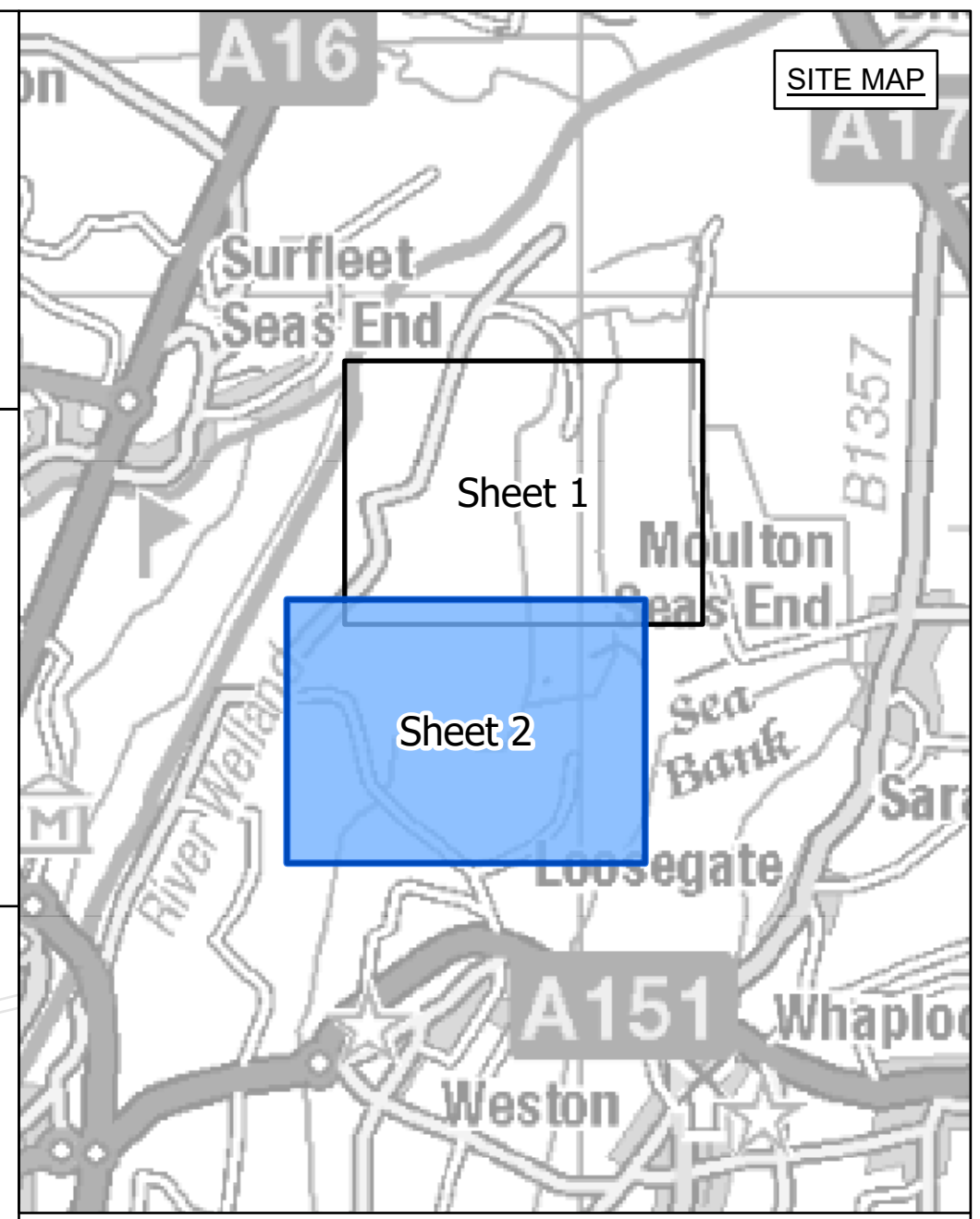
Scale	Sheet Size	Sheet	Issue
1:2,500	A0	SHEET 1 OF 2	A



FOR CONTINUATION SEE SHEET 2



NATIONAL GRID
 WESTON MARSH SUBSTATION A CONNECTION
 SECTION 37 4ZM APPLICATION OVERHEAD LINE WORKS PLAN
 SHEET 2 OF 2



- LEGEND**
- SHEET INDEX OUTLINES
 - ▭ S37 4ZM OVERHEAD LINE WORKS SITE BOUNDARY
 - ⊗ INDICATIVE NEW LATTICE PYLON
 - ⊗ EXISTING LATTICE PYLON - TO BE DISMANTLED
 - INDICATIVE NEW OVERHEAD LINE
 - EXISTING OVERHEAD LINE - TO BE DISMANTLED
 - ▭ INDICATIVE S37 4ZM ACCESS ROUTE - STONE
 - ▭ EXISTING LATTICE PYLON
 - OVERHEAD LINE
 - ⊗ INDICATIVE TCPA GANTRY
 - ▭ INDICATIVE TCPA SUBSTATION BOUNDARY
 - ▭ INDICATIVE TCPA ACCESS ROUTE - STONE

SHES BOX
 (containing Safety, Health and Environmental Information)

In addition to the hazards and risks normally associated with constructing, maintaining and demolishing the structures on this drawing, the following significant risk information should be taken into account when planning and carrying out construction, maintenance and demolition work.

CONSTRUCTION

- Site Compounds close to Overhead Lines

OPERATION

MAINTENANCE

DECOMMISSIONING

Notes

Indicative position of infrastructure within the RLB may move within the Limits of Deviation (LoD) as shown on Illustrative Overhead Line LoD drawing ref. GWNC-LST-4ZM-ZZZZZ-DRW-EN-000008.

This drawing is scaled at paper size A0, therefore any prints taken at smaller sizes will affect accuracy of the measurement units and should not be scaled against.

Coordinate System: British National Grid
 Sheet X Centroid Coordinate: 529181 Sheet Y Centroid Coordinate: 326878

0 100 200 300
 Meters

BACKGROUND MAPPING INFORMATION HAS BEEN REPRODUCED FROM THE ORDNANCE SURVEY BY PERMISSION OF ORDNANCE SURVEY OF THE CONTROLLER OF HIS MAJESTY'S STATIONERY OFFICE. © CROWN COPYRIGHT AND DATABASE RIGHTS 2026 AC000807948. © BLUESKY INTERNATIONAL LTD. NATIONAL GRID ELECTRICITY - 100024241. NATIONAL GRID GAS - 100024886.

Issue	Date	Remarks	Drawn	Checked	Approved
A	12/08/2026	FOR SUBMISSION	MG	JP	XX

Title

NATIONAL GRID
 WESTON MARSH
 SUBSTATION A CONNECTION
 SECTION 37 4ZM APPLICATION
 OVERHEAD LINE WORKS PLAN
 SHEET 2 OF 2

nationalgrid

National Grid Drawing Reference
 GWNC-LST-4ZM-ZZZZZ-PLN-EN-000004

Scale	Sheet Size	Sheet	Issue
1:2,500	A0	SHEET 2 OF 2	A