

The Great Grid Upgrade

# Weston Marsh Substation A

## Flood Risk Assessment - Part 2 of 3

June 2026

nationalgrid

# Weston Marsh Substation A

## Document control

Document Properties	
Organisation	WSP UK Ltd
Approved by	National Grid
Title	Flood Risk Assessment
Document Register ID	GWNC-WSP-SS50-XXXXXX-RPT-ES-000002
Data Classification	Public

Version History			
Document	Version	Status	Description / Changes
May 2026	1.0	Final	First Issue
June 2026	2.0	Final	Second Issue – minor update to cross reference

# Contents

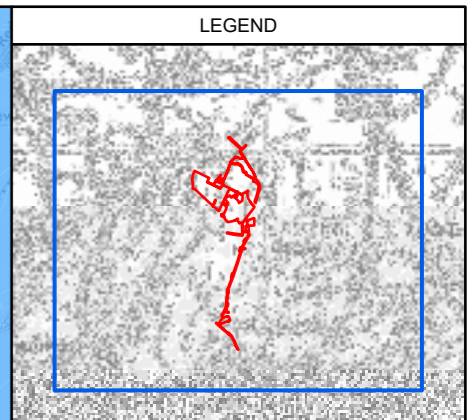
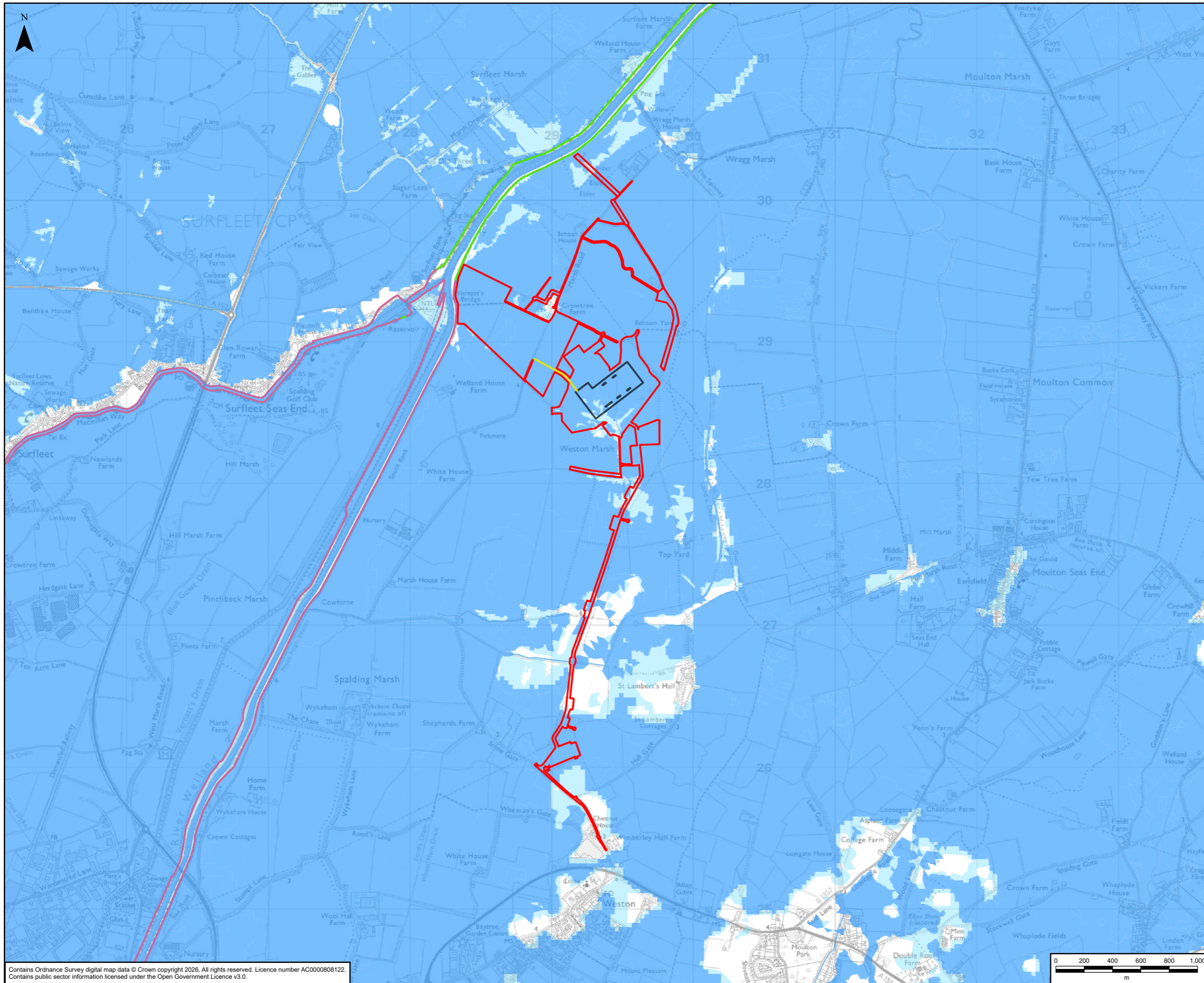
---

<b>1.</b>	<b>Introduction</b>	<b>1</b>
1.1	Overview	1
1.2	Summary of the Scheme	1
1.3	Purpose and Scope of this Report	2
1.4	Assumptions and Limitations	3
<b>2.</b>	<b>Site Location and Setting</b>	<b>4</b>
2.1	Site Location	4
2.2	Topography	4
2.3	Geology	4
2.4	Hydrology	6
2.5	Flood Defences	6
2.6	Flood Warning Area	6
<b>3.</b>	<b>Development Description</b>	<b>8</b>
3.1	Characteristics of the Proposed Development (Substation Works)	8
	Permanent Works Description	8
	Buildings and Structures	8
	High-Voltage Gantry Structure	9
	Drainage Diversion	9
	Permanent Access	9
	Permanent Operational Drainage	10
	Landscaping/Mitigation	11
	Temporary Works	11
<b>4.</b>	<b>Legislative and Policy Framework</b>	<b>12</b>
4.1	Legislation and National Policy	12
	National Planning Policy Framework (NPPF), December 2024 (amended February 2025)	12
	Climate Change	15
	Technical Specifications (TS) 2.10.13 Flood Defences for Electricity Substations, February 2016	16
4.2	Regional and Local Policy	16
<b>5.</b>	<b>Consultation</b>	<b>18</b>
<b>6.</b>	<b>Assessment of Flood Risk</b>	<b>19</b>
6.1	Tidal Flood Risk	19
	Recorded Flooding	19
	Flood Map for Planning	19
	Baseline Scenario Hydraulic Modelling	19

6.2	Fluvial Flood Risk	20
6.3	Surface Water Flood Risk	21
6.4	Groundwater Flood Risk	22
6.5	Sewer Flood Risk	22
6.6	Highway Drainage Flood Risk	22
6.7	Flood Risk from Artificial Sources	22
6.8	Residual Flood Risk	23
	Defence Breach	23
	IDB Watercourse Infrastructure Failure	23
<b>7.</b>	<b>Flood Risk Mitigation and Management</b>	<b>24</b>
7.1	Residual Tidal Breach	24
	Weston Marsh Substation A Design	24
7.2	Residual Fluvial	25
7.3	Surface Water	25
7.4	Foul Drainage	26
<b>8.</b>	<b>Justification of the Proposed Development</b>	<b>27</b>
8.1	Sequential Test	27
8.2	Exception Test	30
8.3	Conclusion	34
8.4	Commitments	35
<hr/>		
Table 1.1	Components of the Scheme	1
Table 2.1	Summary of Ground Conditions	5
Table 4.1	Flood Zone definition	12
Table 4.2	Flood risk vulnerability and development incompatibility	13
Table 5.1	EA Consultations	18
Table 6.1	EA climate change allowances for sea level rise in the Anglian river basin district	20
Table 6.2	Surface Water central peak rainfall allowances 2050s epoch for Welland Management Catchment	21
<hr/>		
	References	36
<hr/>		
Figure 1	Site Location	40
Figure 2	Topography	42
Figure 3	Flood Risk Assessment – Watercourses	44
Figure 4	Flood Risk Assessment - Watercourses Scaled	46
Figure 5	Flood Defences	48
Figure 6	Substation Permanent Access and Drainage Diversion	50
Figure 7	Flood Risk Assessment - Fluvial and Tidal Flood Zones	52
Figure 8	Risk of Flooding from Surface Water	54
Figure 9	Risk of Flooding from Surface Water Hazard - Climate Change	56
Figure 10	S37 Pylon Locations	58
Figure 11	0.1% Annual Probability Event Breach + Upper End CC Pre-Development Breach Scenario (Breach Location 3)	60
Figure 12	0.1% Annual Probability Event + Upper End CC Overtopping	62
<hr/>		



# Figure 7 Flood Risk Assessment - Fluvial and Tidal Flood Zones



- LEGEND**
- Substation Works Site Boundary
  - Substation Footprint
  - Substation Access
- Planning Flood Map for Rivers and Sea
- Flood Zone 2
  - Flood Zone 3
- AIMS Flood Defences SoP
- 50
  - 100

A	06/05/2026	First Issue	MM	DF	SD
Rev	Date	Description	GIS	Chk	App

**nationalgrid**

Purpose: WATER ENVIRONMENT

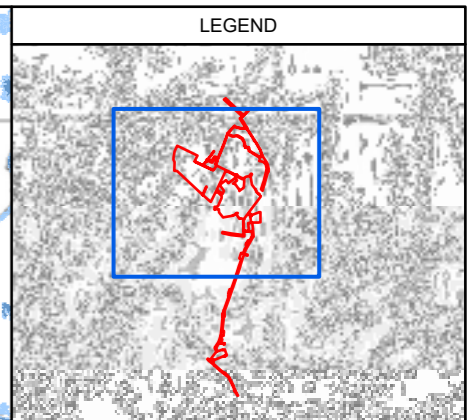
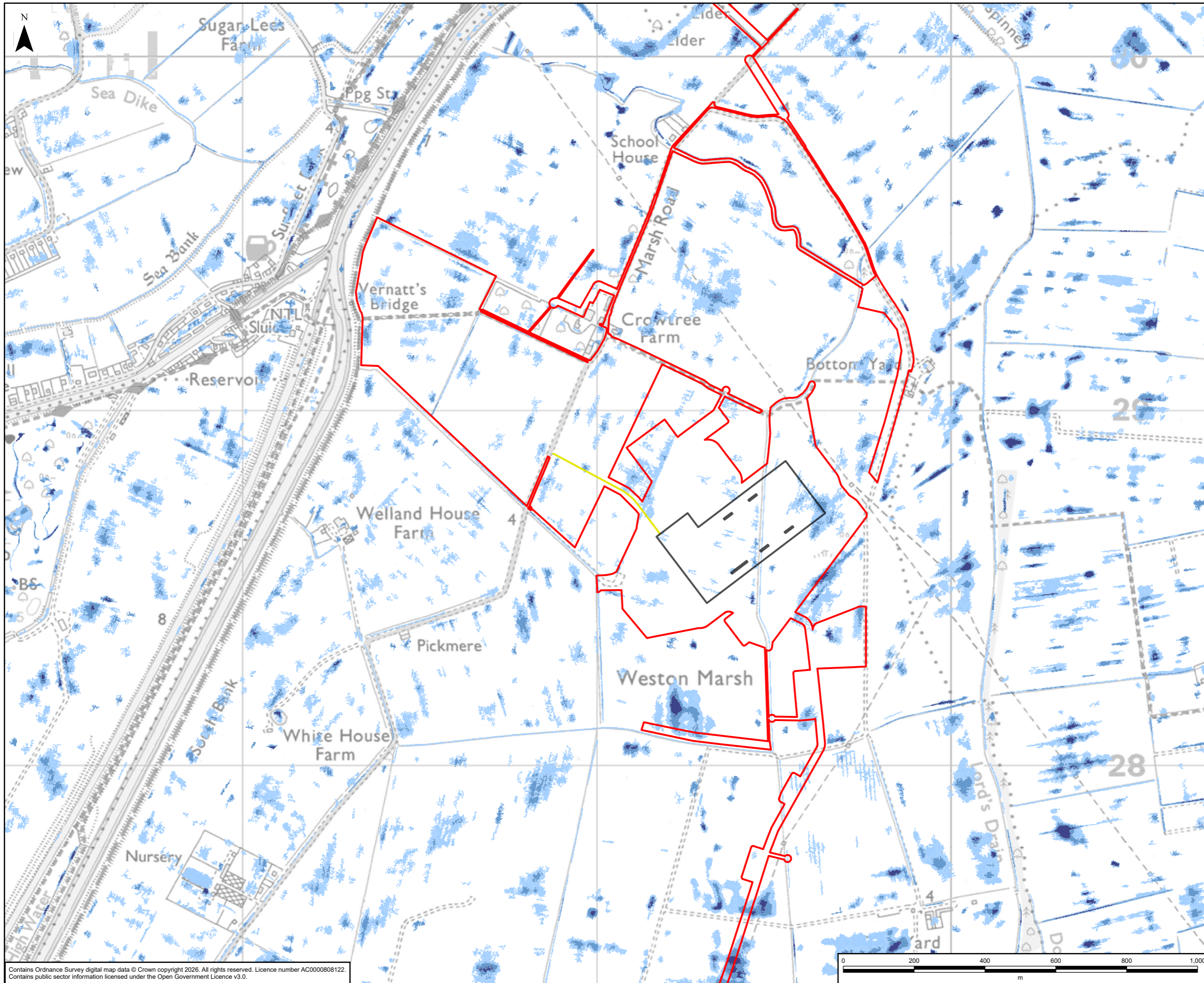
Scheme: PROPOSED ELECTRICITY SUBSTATION AND OVERHEAD LINE WORKS AT WESTON MARSH

Document Title: FIGURE 7 FLOOD RISK ASSESSMENT FLUVIAL AND TIDAL FLOOD ZONES

Creator: MM	Date: 06/05/2026	Checker: DF	Date: 06/05/2026	Approver: SD	Date: 06/05/2026
Document Type: FIGURE	Scale: 1:25,000	Format: A3	Sheets: 1 OF 1	Rev: A	

Contains Ordnance Survey digital map data © Crown copyright 2026. All rights reserved. Licence number AC0000808122. Contains public sector information licensed under the Open Government Licence v3.0.

## **Figure 8 Risk of Flooding from Surface Water**



- Legend**
- Substation Works Site Boundary
  - Substation Footprint
  - Substation Access
- Risk of Flooding from Surface Water**
- High
  - Medium
  - Low

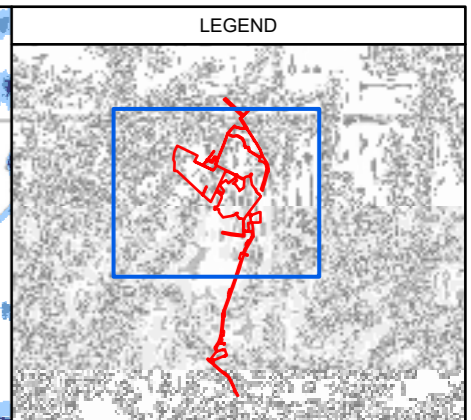
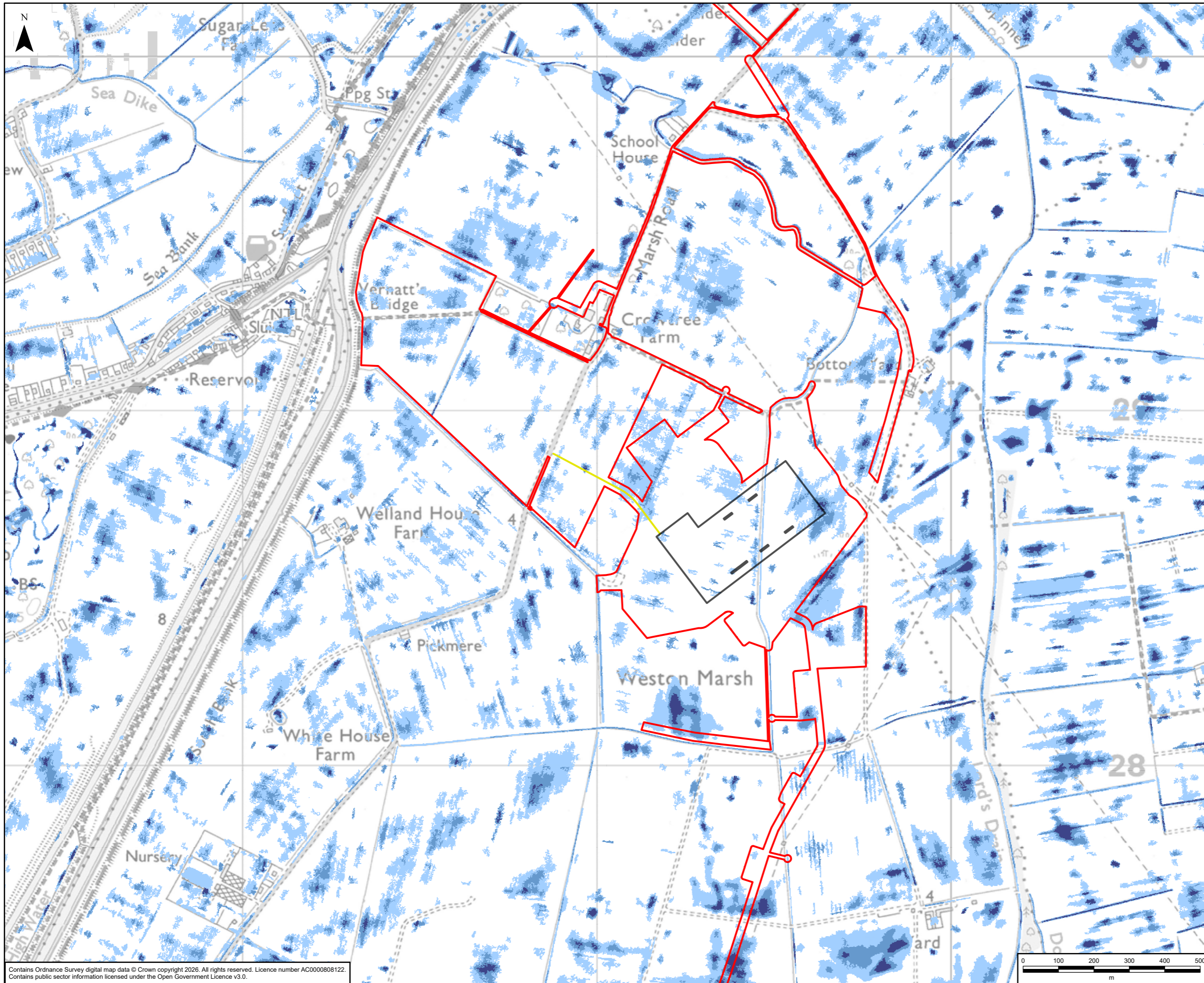
A	06/05/2026	First Issue	MM	DF	SD
Rev	Date	Description	GIS	Chk	App

<b>nationalgrid</b>					
Purpose: WATER ENVIRONMENT					
Scheme: PROPOSED ELECTRICITY SUBSTATION AND OVERHEAD LINE WORKS AT WESTON MARSH					
Document Title: FIGURE 8 RISK OF FLOODING FROM SURFACE WATER					
Creator: MM	Date: 06/05/2026	Checker: DF	Date: 06/05/2026	Approver: SD	Date: 06/05/2026
Document Type: FIGURE	Scale: 1:10,000	Format: A3	Sheets: 1 OF 1	Rev: A	

Contains Ordnance Survey digital map data © Crown copyright 2026. All rights reserved. Licence number AC0000808122. Contains public sector information licensed under the Open Government Licence v3.0.



## **Figure 9 Risk of Flooding from Surface Water Hazard - Climate Change**



**LEGEND**

Legend

- Substation Works Site Boundary
- Substation Footprint
- Substation Access

Risk of Flooding from Surface Water - Climate Change 1

- High
- Medium
- Low
- Very low

A	06/05/2026	First Issue	MM	DF	SD
Rev	Date	Description	GIS	Chk	App

**nationalgrid**

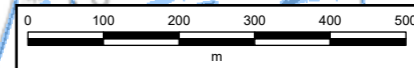
Purpose: WATER ENVIRONMENT

Scheme: PROPOSED ELECTRICITY SUBSTATION AND OVERHEAD LINE WORKS AT WESTON MARSH

Document Title: FIGURE 9  
RISK OF FLOODING FROM SURFACE WATER HAZARD - CLIMATE CHANGE

Creator:	Date:	Checker:	Date:	Approver:	Date:
MM	06/05/2026	DF	06/05/2026	SD	06/05/2026
Document Type:	Scale:	Format:	Sheets:	Rev:	
FIGURE	1:10,000	A3	1 OF 1	A	

Contains Ordnance Survey digital map data © Crown copyright 2026. All rights reserved. Licence number AC000808122. Contains public sector information licensed under the Open Government Licence v3.0.



National Grid plc  
National Grid House,  
Warwick Technology Park,  
Gallows Hill, Warwick.  
CV34 6DA United Kingdom

Registered in England and Wales  
No. 4031152  
[nationalgrid.com](http://nationalgrid.com)