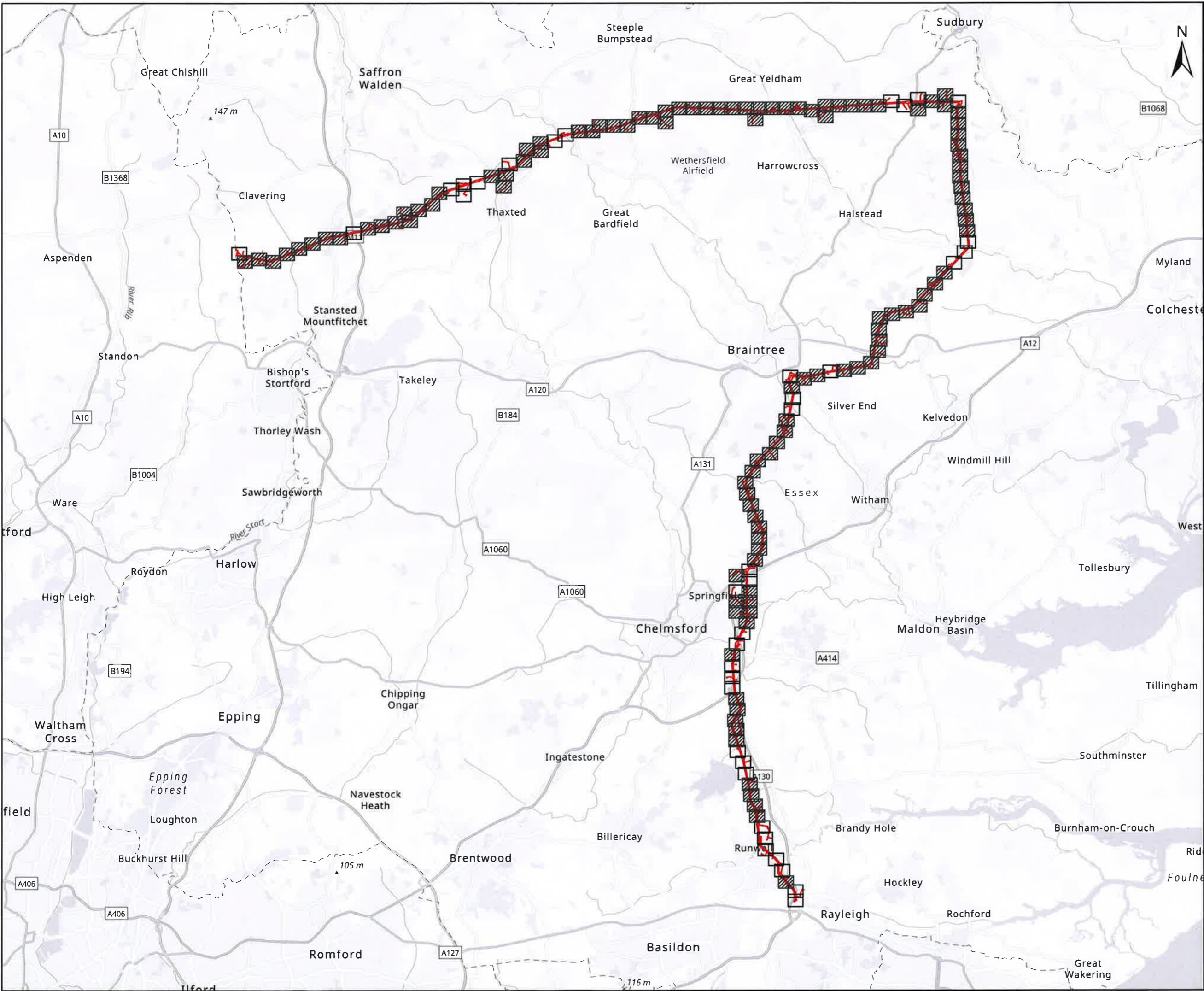


THE NATIONAL GRID ELECTRICITY TRANSMISSION PLC
(PELHAM TO RAYLEIGH OVERHEAD LINE REINFORCEMENT)
COMPULSORY PURCHASE ORDER 2026

CPO SPECIAL CATEGORY LAND PLANS



CLIENT

nationalgrid

PROJECT

Pelham to Rayleigh Overhead Line Reinforcement

FIGURE TITLE



Map referred to in The National Grid Electricity Transmission plc (Pelham to Rayleigh Overhead Line Reinforcement) Compulsory Purchase Order 2026.

ISSUE PURPOSE




CPO Submission - Overview

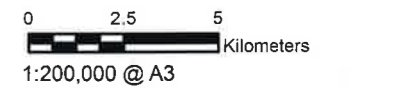
CONSULTANT

AECOM Limited
 Midpoint, Alencon Link
 Basingstoke, Hampshire
 RG21 7PP
 www.aecom.com

LEGEND

-  Red Line Boundary
-  SHEET
-  SHEET NOT USED



NOTES

© Crown copyright and database rights 2025
 Ordnance Survey AC0000808122. Plan
 produced for National Grid Electricity
 Transmission (NGET) by AECOM Ltd.

The common seal of National Grid
 Electricity Transmission plc was affixed
 on the 21 day of May 2026
 in the presence of


 (Member of the Board Sealing
 Committee and Authorised Signatory)

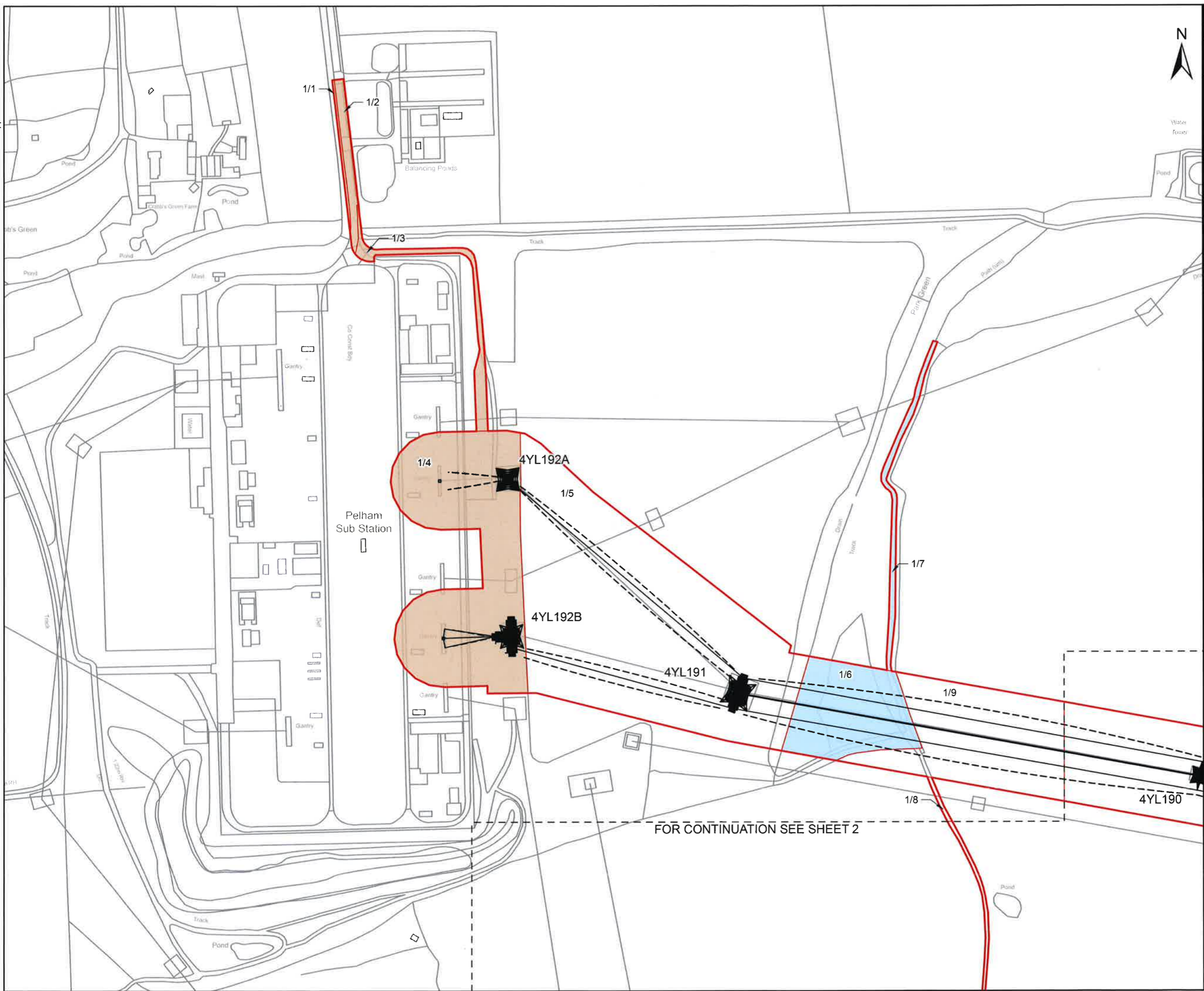
Dated 21 May 2026



DOCUMENT REFERENCE NGET13919
 BPPE-NGD-XXXX-XXXXX-DRW-LM-000177

Revision: 0 Drawn: GC Checked: OB Approved: OB Date: 2026-05-15

Filename: C:\Users\geoff.chapman\AECOM\DE - 60766295 - BPRE - General\02_Maps\Land\Referencing\BPRE_CPO_Schedule_Plans\BPRE_CPO_Schedule_Plans.aprx



FOR CONTINUATION SEE SHEET 2



CLIENT
nationalgrid

PROJECT
 Pelham to Rayleigh Overhead Line Reinforcement

FIGURE TITLE
 Map referred to in The National Grid Electricity Transmission plc (Pelham to Rayleigh Overhead Line Reinforcement) Compulsory Purchase Order 2026.

ISSUE PURPOSE
 CPO Submission - Sheet 1 of 152

CONSULTANT
 AECOM Limited
 Midpoint, Alencon Link
 Basingstoke, Hampshire
 RG21 7PP
 www.aecom.com



LEGEND

Red Line Boundary	Statutory Undertaker Land (Section 17(2))
Common Land	Centreline
Crown Land	Conductor
Open Space	Swing
Open Space & Crown Land	Tower Point

0 50 100 m

1:2,500 @ A3

NOTES

© Crown copyright and database rights 2025
 Ordnance Survey AC0000808122. Plan produced for National Grid Electricity Transmission (NGET) by AECOM Ltd.

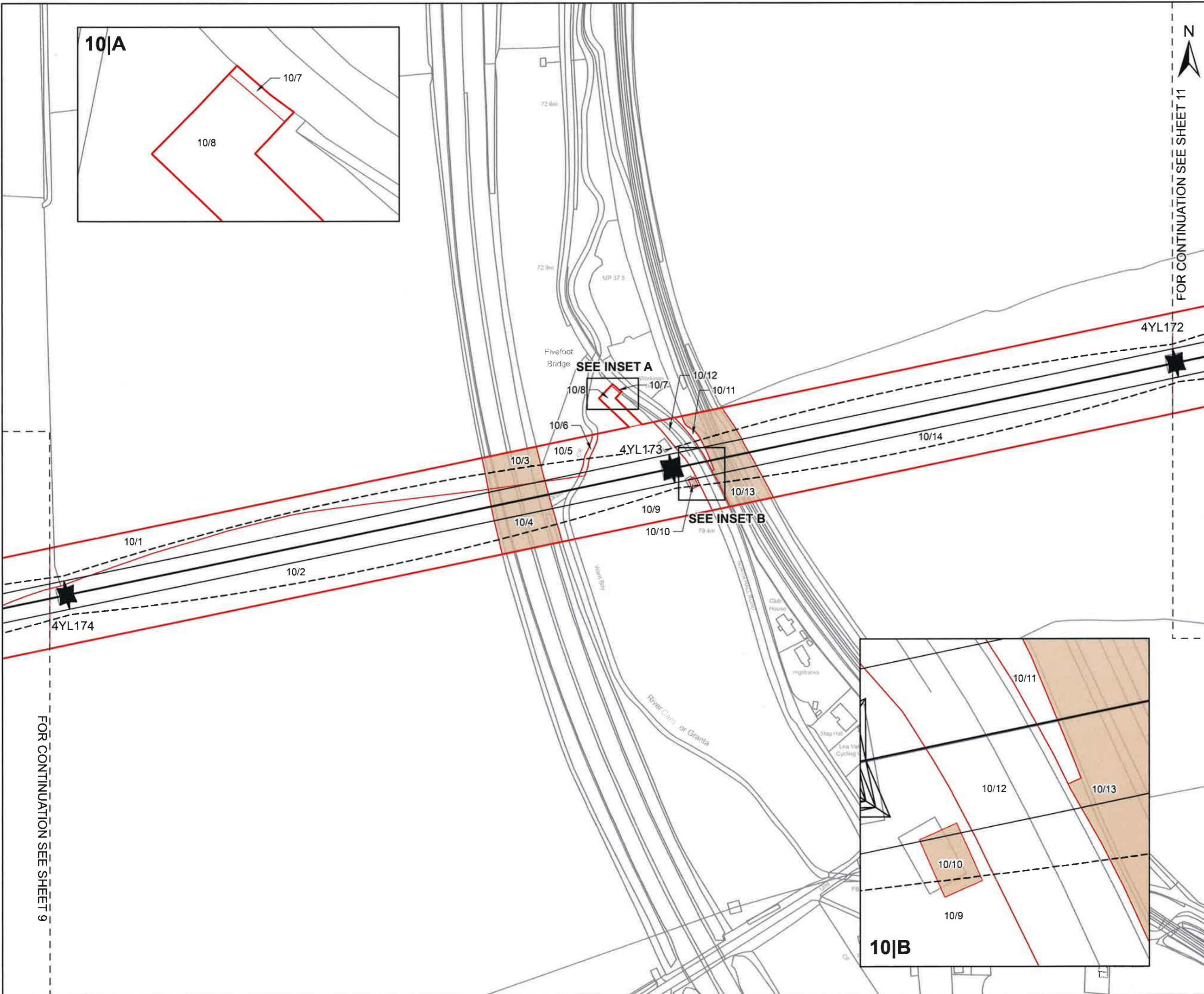
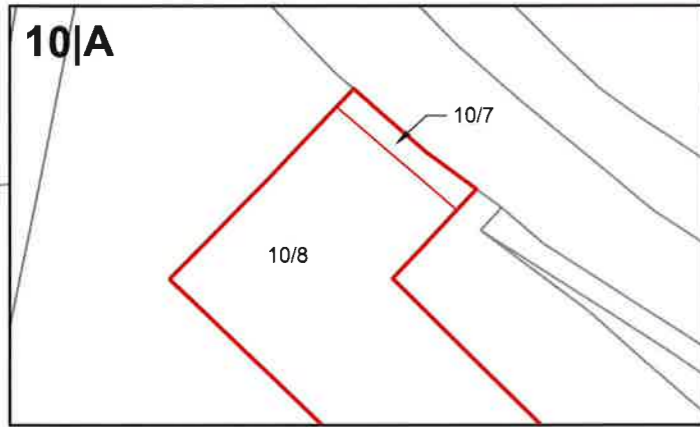


The common seal of National Grid Electricity Transmission plc was affixed on the 21 day of May 2026 in the presence of

H. H. H.
 (Member of the Board Sealing Committee and Authorised Signatory)
 Dated 21 May 2026



DOCUMENT REFERENCE NGET13919
 BPRE-NGD-XXXX-XXXXXX-DRW-LM-000178



FOR CONTINUATION SEE SHEET 11

FOR CONTINUATION SEE SHEET 9

CLIENT
nationalgrid

PROJECT
Pelham to Rayleigh Overhead Line Reinforcement

FIGURE TITLE
Map referred to in The National Grid Electricity Transmission plc (Pelham to Rayleigh Overhead Line Reinforcement) Compulsory Purchase Order 2026.

ISSUE PURPOSE
CPO Submission - Sheet 10 of 152

CONSULTANT
AECOM Limited
Midpoint, Alencon Link
Basingstoke, Hampshire
RG21 7PP
www.aecom.com

LEGEND

Red Line Boundary	Statutory Undertaker Land (Section 17(2))
Common Land	Centreline
Crown Land	Conductor
Open Space	Swing
Open Space & Crown Land	Tower Point

0 50 100 m

1:2,500 @ A3

NOTES

© Crown copyright and database rights 2025
Ordnance Survey AC0000808122. Plan produced for National Grid Electricity Transmission (NGET) by AECOM Ltd.



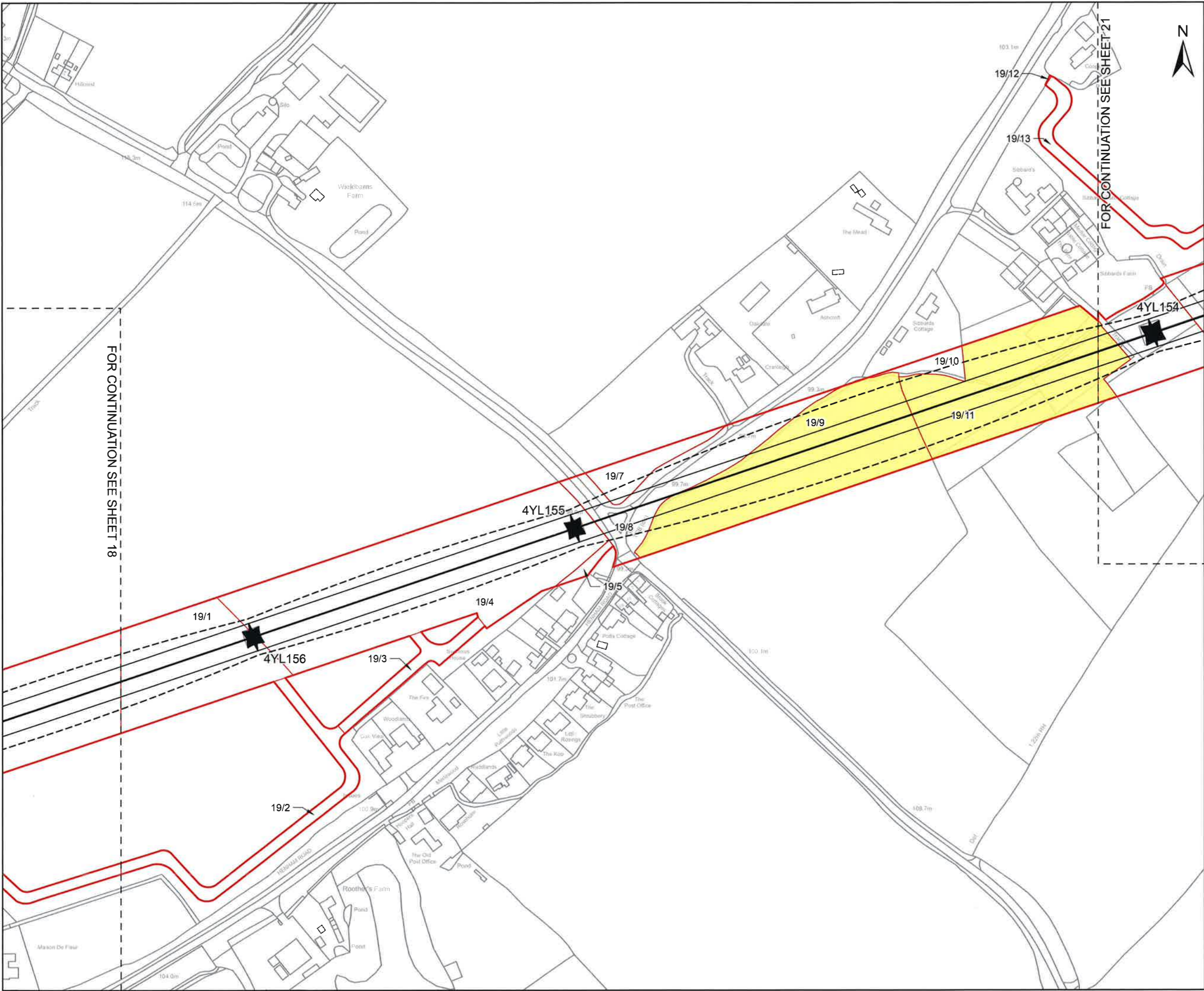
The common seal of National Grid Electricity Transmission plc was affixed on the 21 day of May 2026 in the presence of

Alvin

(Member of the Board Sealing Committee and Authorised Signatory)

Dated 21 May 2026





CLIENT
nationalgrid

PROJECT
 Pelham to Rayleigh Overhead Line Reinforcement

FIGURE TITLE
 Map referred to in The National Grid Electricity Transmission plc (Pelham to Rayleigh Overhead Line Reinforcement) Compulsory Purchase Order 2026.

ISSUE PURPOSE
 CPO Submission - Sheet 19 of 152

CONSULTANT
 AECOM Limited
 Midpoint, Alencon Link
 Basingstoke, Hampshire
 RG21 7PP
 www.aecom.com



LEGEND

	Red Line Boundary		Statutory Undertaker Land (Section 17(2))
	Common Land		Centreline
	Crown Land		Conductor
	Open Space		Swing
	Open Space & Crown Land		Tower Point

0 50 100 m
 1:2,500 @ A3

NOTES
 © Crown copyright and database rights 2025
 Ordnance Survey AC0000808122. Plan produced for National Grid Electricity Transmission (NGET) by AECOM Ltd.



The common seal of National Grid Electricity Transmission plc was affixed on the 21 day of May 2026 in the presence of

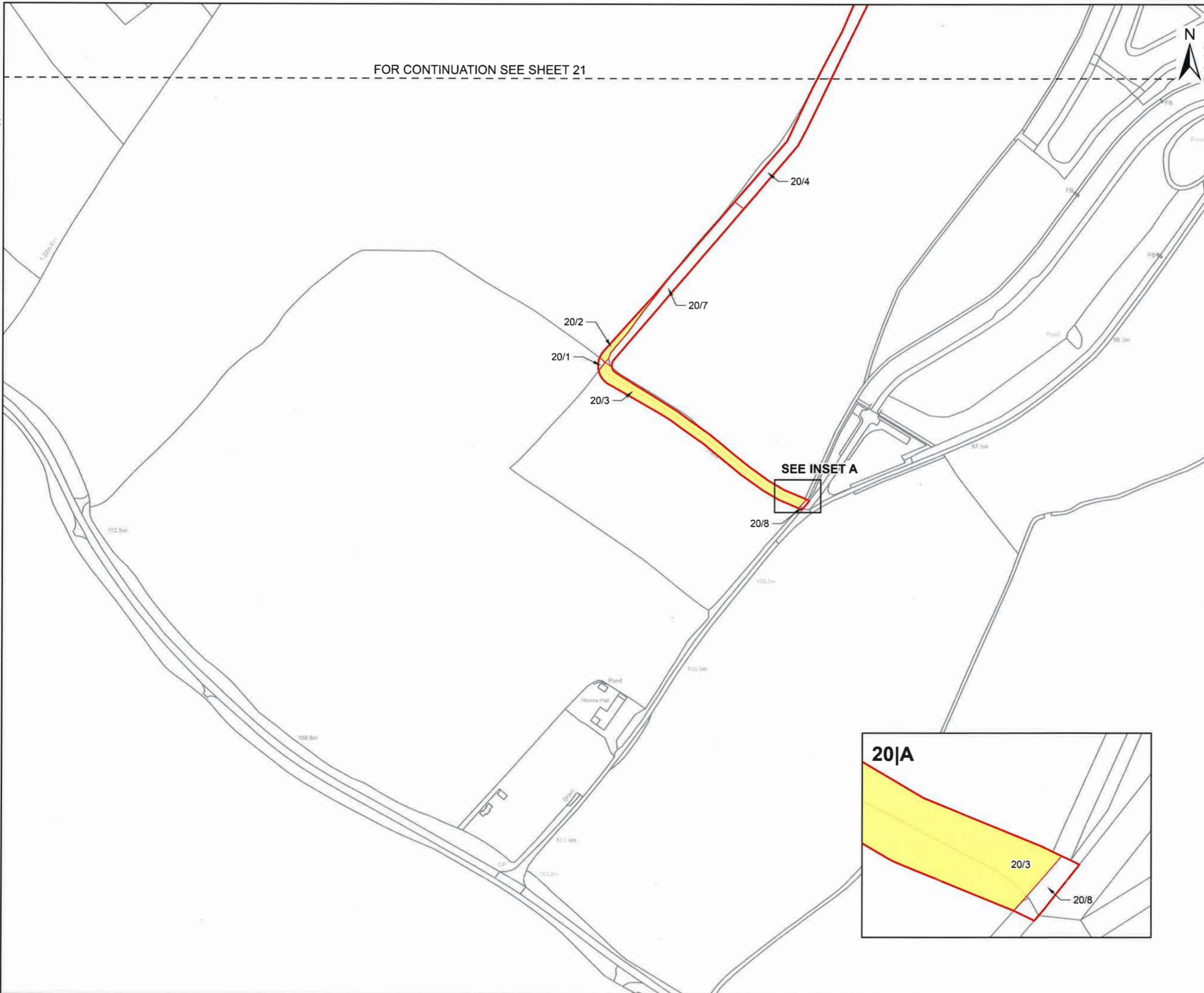
H. H. H.
 (Member of the Board Sealing Committee and Authorised Signatory)
 Dated 21 May 2026



Revision: 0 Drawn: GC Checked: OB Approved: OB Date: 2026-05-15

Filename: C:\Users\geoff.chapman\AECOM\DE - 60766295 - BPPE - General\02_Maps\LandReferencing\BPPE_CPO_Schedule_Plans\BPPE_CPO_Schedule_Plans.aprx

FOR CONTINUATION SEE SHEET 21



CLIENT

nationalgrid

PROJECT

Pelham to Rayleigh Overhead Line Reinforcement

FIGURE TITLE

Map referred to in The National Grid Electricity Transmission plc (Pelham to Rayleigh Overhead Line Reinforcement) Compulsory Purchase Order 2026.

ISSUE PURPOSE


CPO Submission - Sheet 20 of 152

CONSULTANT

AECOM Limited
 Midpoint, Alencon Link
 Basingstoke, Hampshire
 RG21 7PP
 www.aecom.com

LEGEND

- Red Line
- Boundary
- Common Land (Section 17(2))
- Crown Land
- Open Space
- Open Space & Crown Land
- Statutory Undertaker Land (Section 17(2))
- Centreline
- Conductor
- Swing
- Tower Point



1:2,500 @ A3

NOTES

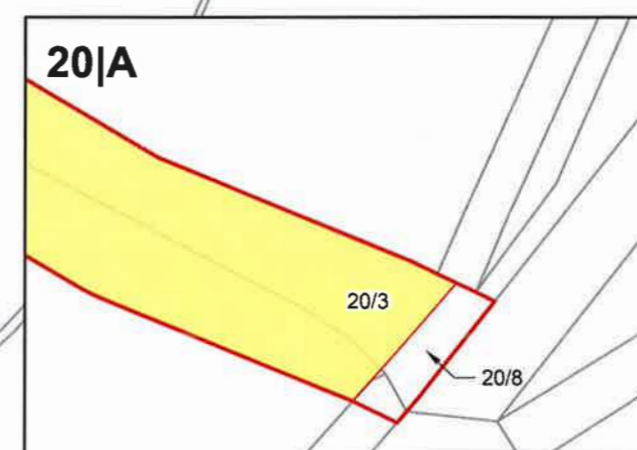
© Crown copyright and database rights 2025 Ordnance Survey AC0000808122. Plan produced for National Grid Electricity Transmission (NGET) by AECOM Ltd.



The common seal of National Grid Electricity Transmission plc was affixed on the 21 day of May 2026 in the presence of

[Signature]
 (Member of the Board Sealing Committee and Authorised Signatory)

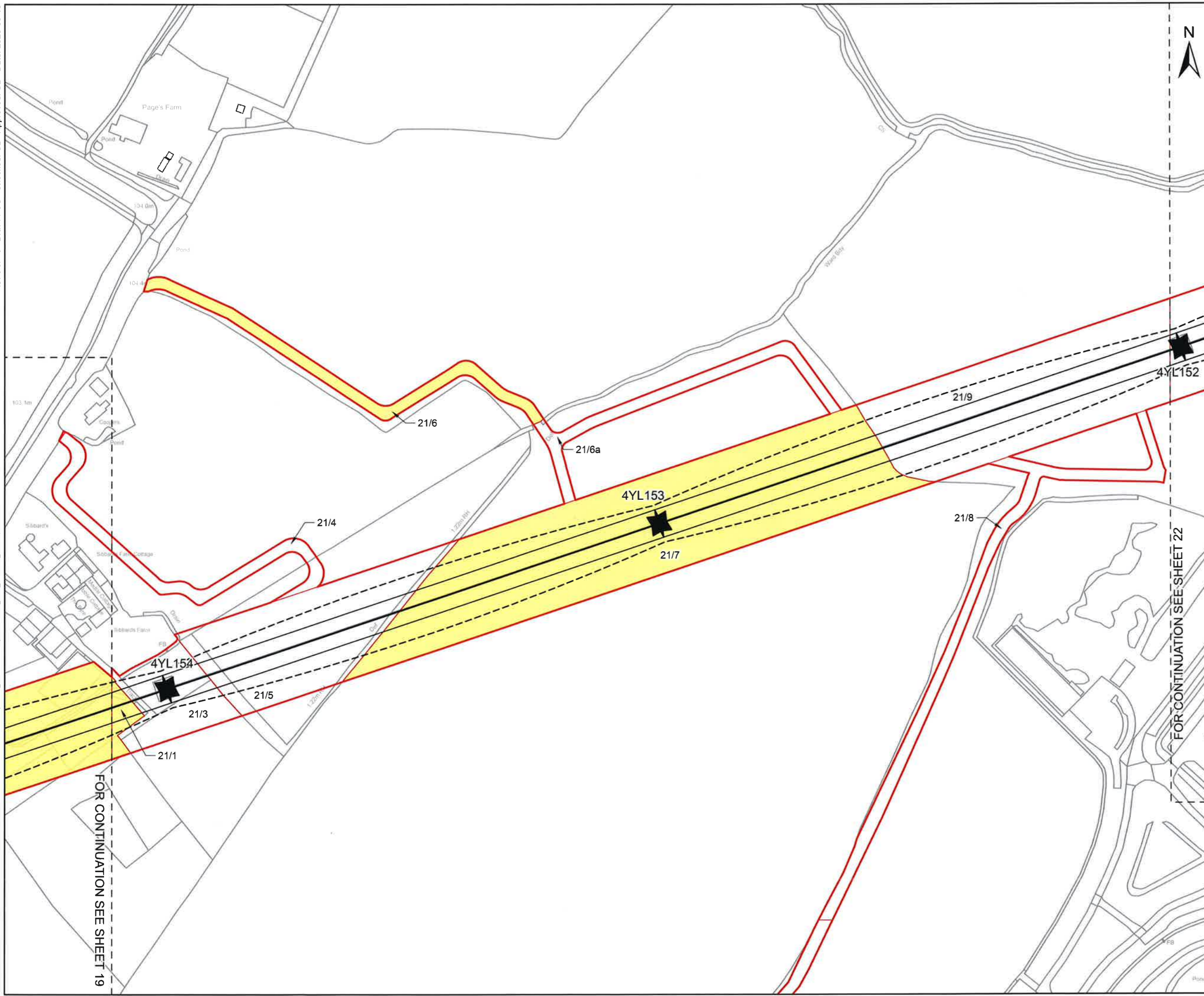
Dated 21 May 2026



DOCUMENT REFERENCE NGET13919
BPPE-NGD-XXXX-XXXXX-DRW-LM-000180

Revision: 0 Drawn: GC Checked: OB Approved: OB Date: 2026-05-15

Filename: C:\Users\jgeoff.chapman\AECOM\DE - 60766295 - BPRE - General\02_Map\LandReferencing\BPRE_CPO_Schedule_Plans\BPRE_CPO_Schedule_Plans.aprx



CLIENT
nationalgrid

PROJECT
 Pelham to Rayleigh Overhead Line Reinforcement

FIGURE TITLE
 Map referred to in The National Grid Electricity Transmission plc (Pelham to Rayleigh Overhead Line Reinforcement) Compulsory Purchase Order 2026.

ISSUE PURPOSE
 CPO Submission - Sheet 21 of 152

CONSULTANT
 AECOM Limited
 Midpoint, Alencon Link
 Basingstoke, Hampshire
 RG21 7PP
 www.aecom.com

- LEGEND**
- | | |
|-------------------------|---|
| Red Line Boundary | Statutory Undertaker Land (Section 17(2)) |
| Common Land | Centreline |
| Crown Land | Conductor |
| Open Space | Swing |
| Open Space & Crown Land | Tower Point |
- 0 50 100 m
- 1:2,500 @ A3

NOTES

© Crown copyright and database rights 2025
 Ordnance Survey AC0000808122. Plan produced for National Grid Electricity Transmission (NGET) by AECOM Ltd.



The common seal of National Grid Electricity Transmission plc was affixed on the 21 day of May 2026 in the presence of

H. H. H.
 (Member of the Board Sealing Committee and Authorised Signatory)

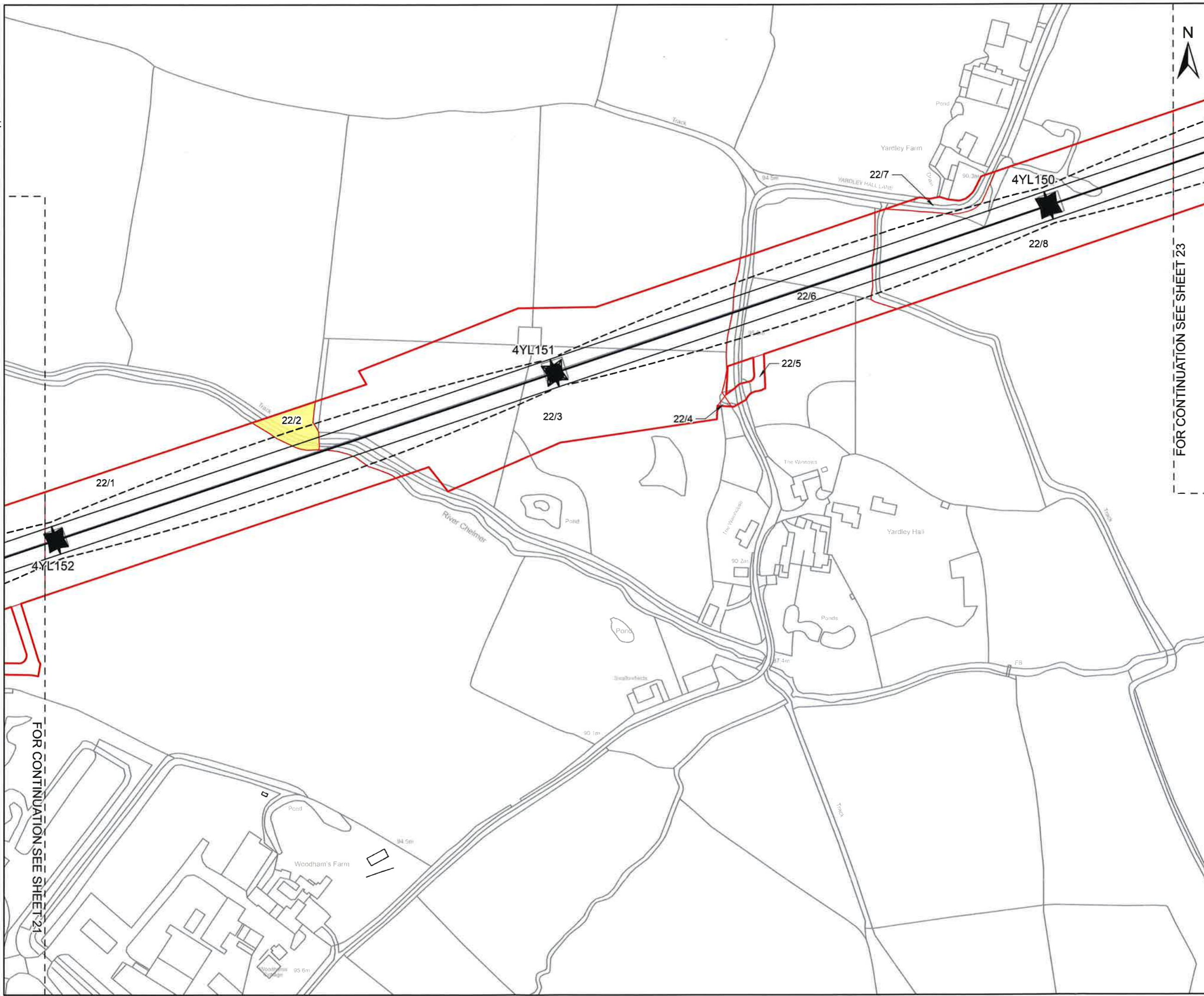
Dated 21 May 2026



DOCUMENT REFERENCE NGET 13919
 BPRE-NGD-XXXX-XXXXX-DRW-LM-000181

FOR CONTINUATION SEE SHEET 19

FOR CONTINUATION SEE SHEET 22



FOR CONTINUATION SEE SHEET 23

FOR CONTINUATION SEE SHEET 21

CLIENT
nationalgrid

PROJECT
Pelham to Rayleigh Overhead Line Reinforcement

FIGURE TITLE
Map referred to in The National Grid Electricity Transmission plc (Pelham to Rayleigh Overhead Line Reinforcement) Compulsory Purchase Order 2026.

ISSUE PURPOSE
CPO Submission - Sheet 22 of 152

CONSULTANT
AECOM Limited
Midpoint, Alencon Link
Basingstoke, Hampshire
RG21 7PP
www.aecom.com

LEGEND

Red Line Boundary	Statutory Undertaker Land (Section 17(2))
Common Land	Centreline
Crown Land	Conductor
Open Space	Swing
Open Space & Crown Land	Tower Point

0 50 100 m

1:2,500 @ A3

NOTES

© Crown copyright and database rights 2025
Ordnance Survey AC0000808122. Plan produced for National Grid Electricity Transmission (NGET) by AECOM Ltd.



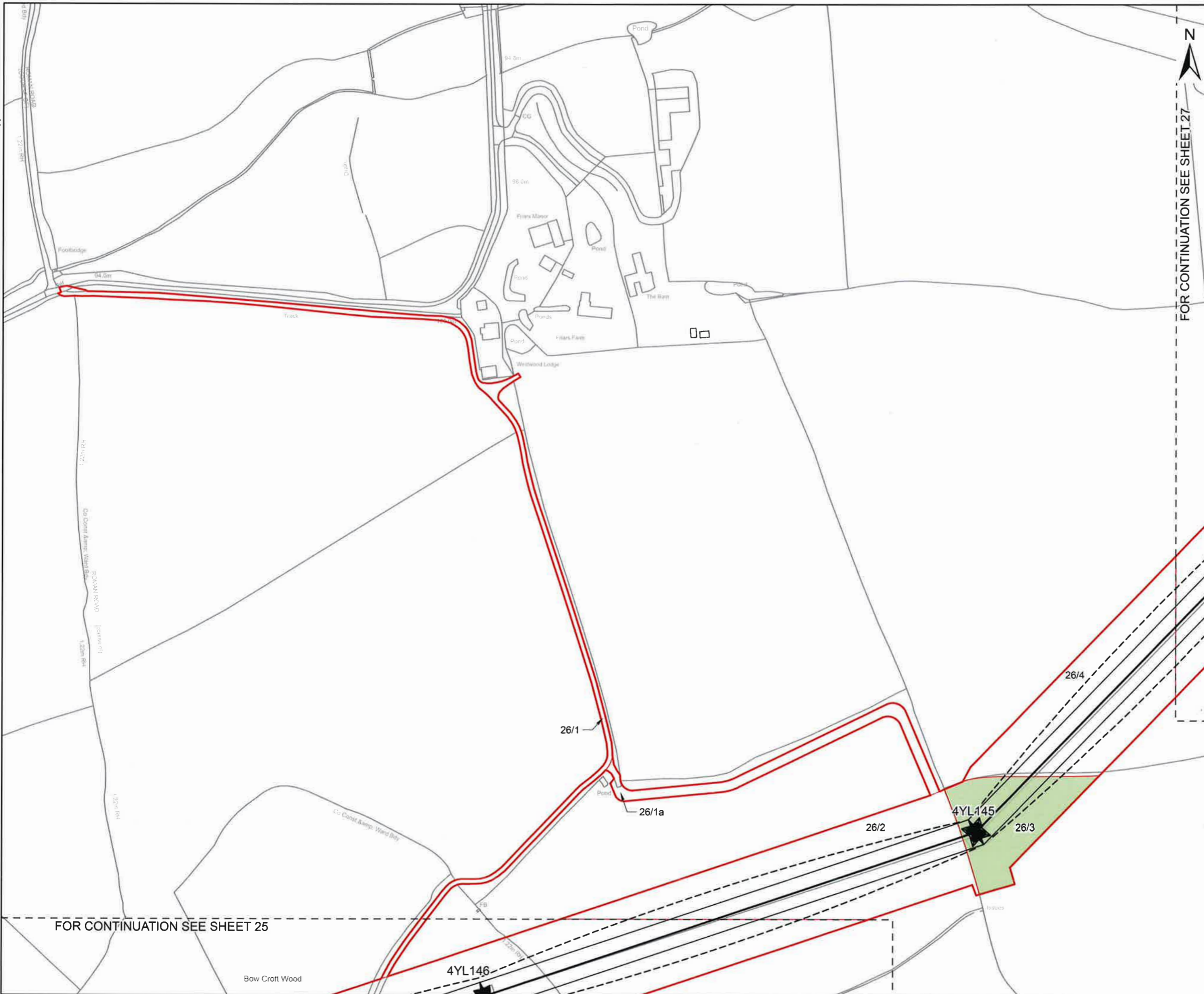
The common seal of National Grid Electricity Transmission plc was affixed on the 21 day of May 2026 in the presence of

[Signature]
(Member of the Board Sealing Committee and Authorised Signatory)

Dated 21 May 2026



DOCUMENT REFERENCE NGET13919
BPPE-NGD-XXXX-XXXXXX-DRW-LM-000182



FOR CONTINUATION SEE SHEET 27

FOR CONTINUATION SEE SHEET 25

CLIENT
nationalgrid

PROJECT
 Pelham to Rayleigh Overhead Line Reinforcement

FIGURE TITLE
 Map referred to in The National Grid Electricity Transmission plc (Pelham to Rayleigh Overhead Line Reinforcement) Compulsory Purchase Order 2026.

ISSUE PURPOSE
 CPO Submission - Sheet 26 of 152

CONSULTANT
 AECOM Limited
 Midpoint, Alencon Link
 Basingstoke, Hampshire
 RG21 7PP
 www.aecom.com

LEGEND

Red Line	Statutory Undertaker Land (Section 17(2))
Common Land	Centreline
Crown Land	Conductor
Open Space	Swing
Open Space & Crown Land	Tower Point

0 50 100
 m

1:2,500 @ A3

NOTES

© Crown copyright and database rights 2025
 Ordnance Survey AC0000808122. Plan produced for National Grid Electricity Transmission (NGET) by AECOM Ltd.



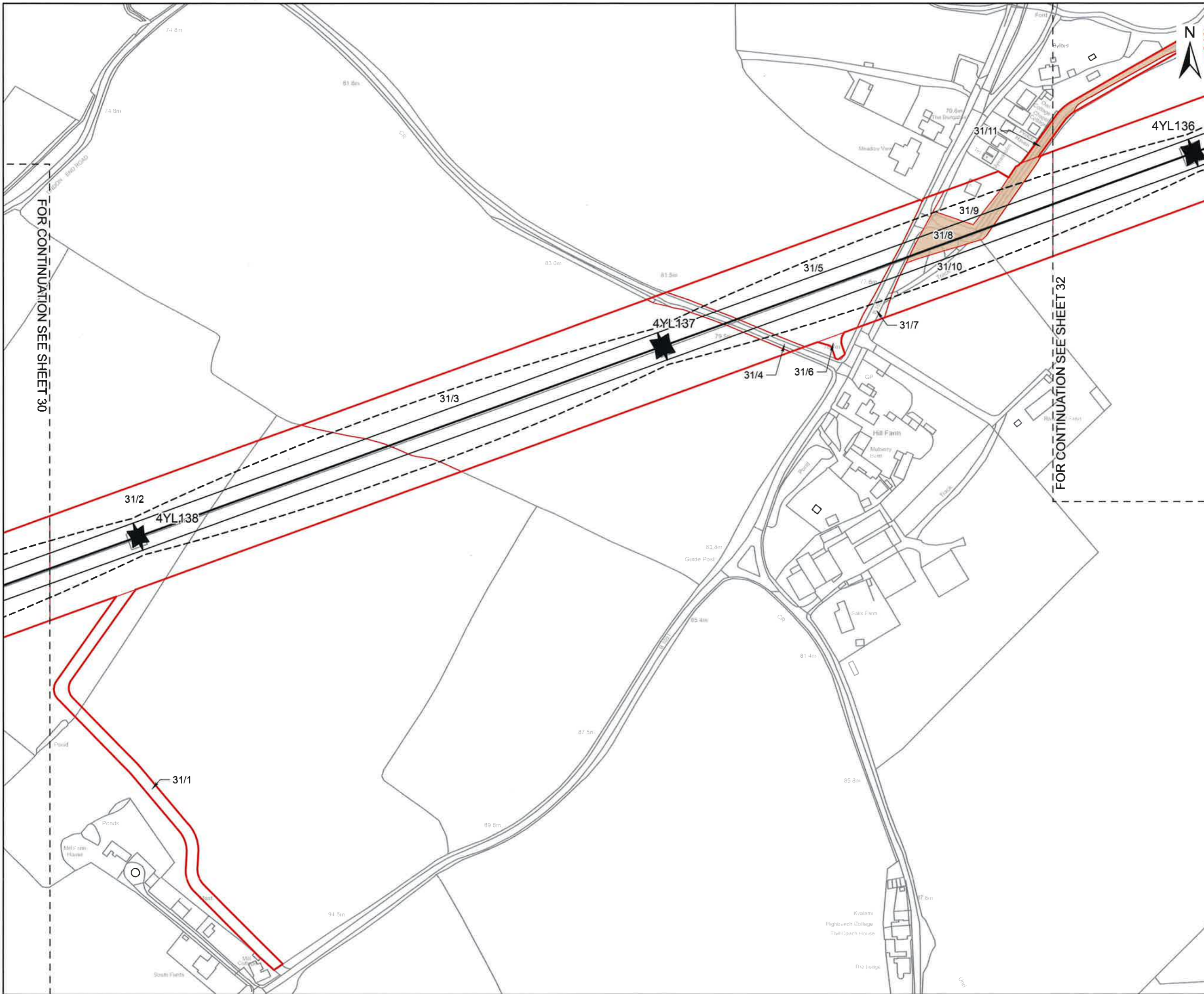
The common seal of National Grid Electricity Transmission plc was affixed on the 21 day of May 2026 in the presence of

H. H. H.

(Member of the Board Sealing Committee and Authorised Signatory)

Dated 21 May 2026





CLIENT

nationalgrid

PROJECT

Pelham to Rayleigh Overhead Line Reinforcement

FIGURE TITLE

Map referred to in The National Grid Electricity Transmission plc (Pelham to Rayleigh Overhead Line Reinforcement) Compulsory Purchase Order 2026.

ISSUE PURPOSE

CPO Submission - Sheet 31 of 152

CONSULTANT

AECOM Limited
Midpoint, Alencon Link
Basingstoke, Hampshire
RG21 7PP
www.aecom.com



LEGEND

- Red Line Boundary
- Common Land
- Crown Land
- Open Space
- Open Space & Crown Land
- Statutory Undertaker Land (Section 17(2))
- Centreline
- Conductor
- Swing
- Tower Point



1:2,500 @ A3

NOTES

© Crown copyright and database rights 2025
Ordnance Survey AC0000808122. Plan produced for National Grid Electricity Transmission (NGET) by AECOM Ltd.



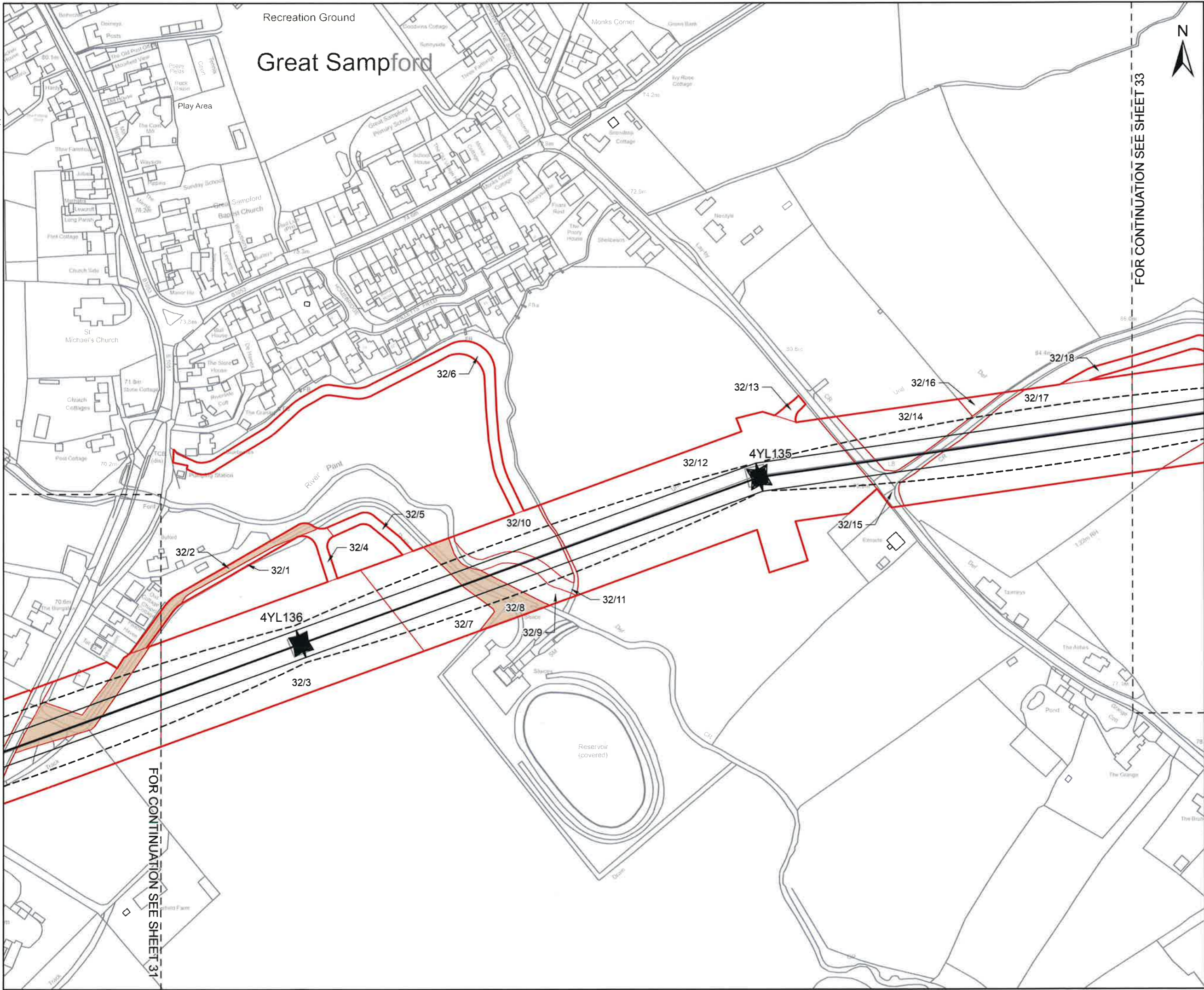
The common seal of National Grid Electricity Transmission plc was affixed on the 21 day of May 2026 in the presence of

Alvin
(Member of the Board Sealing Committee and Authorised Signatory)

Dated 21 May 2026



DOCUMENT REFERENCE NGET 13919
BPRE-NGD-XXXX-XXXXX-DRW-LM-000198



FOR CONTINUATION SEE SHEET 31

FOR CONTINUATION SEE SHEET 33

CLIENT
nationalgrid

PROJECT
 Pelham to Rayleigh Overhead Line Reinforcement

FIGURE TITLE
 Map referred to in The National Grid Electricity Transmission plc (Pelham to Rayleigh Overhead Line Reinforcement) Compulsory Purchase Order 2026.

ISSUE PURPOSE
 CPO Submission - Sheet 32 of 152

CONSULTANT
 AECOM Limited
 Midpoint, Alencon Link
 Basingstoke, Hampshire
 RG21 7PP
 www.aecom.com

LEGEND

Red Line	Statutory Undertaker Land (Section 17(2))
Common Land	Centreline
Crown Land	Conductor
Open Space	Swing
Open Space & Crown Land	Tower Point

0 50 100 m

1:2,500 @ A3

NOTES

© Crown copyright and database rights 2025
 Ordnance Survey AC0000808122. Plan produced for National Grid Electricity Transmission (NGET) by AECOM Ltd.



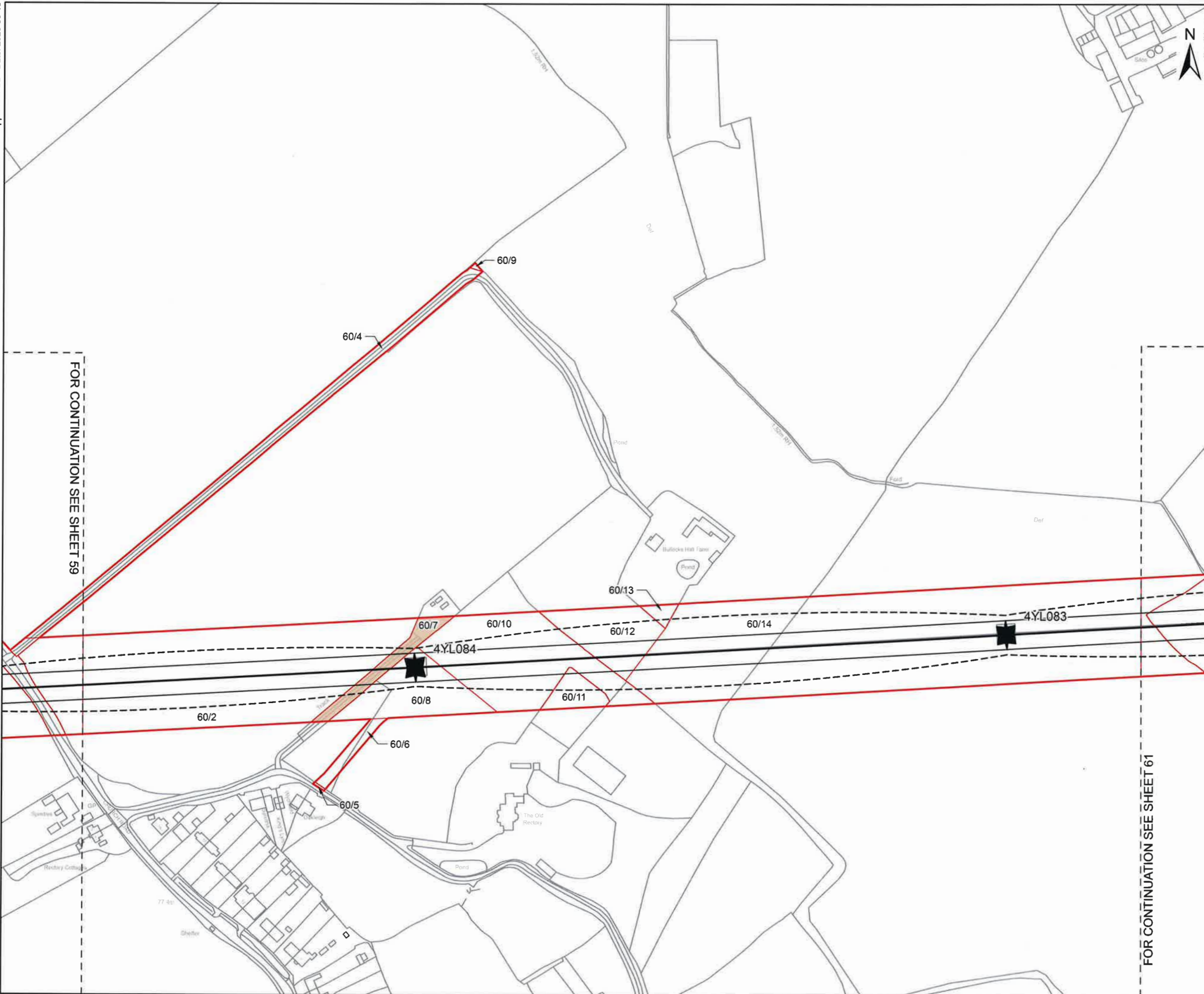
The common seal of National Grid Electricity Transmission plc was affixed on the 21 day of May 2026 in the presence of

[Signature]

(Member of the Board Sealing Committee and Authorised Signatory)

Dated 21 May 2026





FOR CONTINUATION SEE SHEET 59

FOR CONTINUATION SEE SHEET 61

CLIENT

nationalgrid

PROJECT

Pelham to Rayleigh Overhead Line Reinforcement

FIGURE TITLE

Map referred to in The National Grid Electricity Transmission plc (Pelham to Rayleigh Overhead Line Reinforcement) Compulsory Purchase Order 2026.

ISSUE PURPOSE

CPO Submission - Sheet 60 of 152


CONSULTANT

AECOM Limited
Midpoint, Alencon Link
Basingstoke, Hampshire
RG21 7PP
www.aecom.com



LEGEND

- Red Line
- Boundary
- Common Land
- Crown Land
- Open Space
- Open Space & Crown Land
- Statutory Undertaker Land (Section 17(2))
- Centreline
- Conductor
- Swing
- Tower Point



1:2,500 @ A3

NOTES

© Crown copyright and database rights 2025
Ordnance Survey AC0000808122. Plan
produced for National Grid Electricity
Transmission (NGET) by AECOM Ltd.

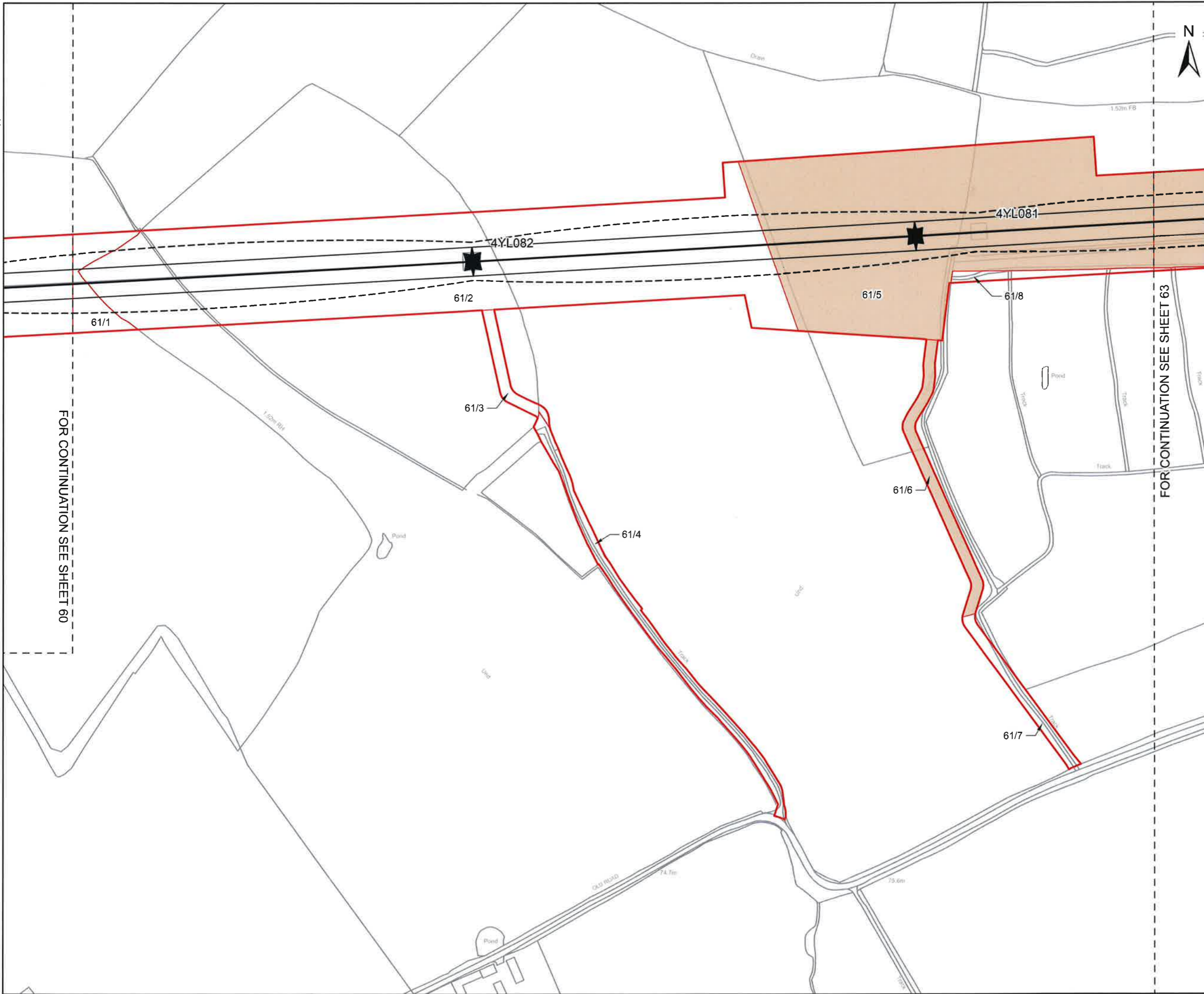


The common seal of National Grid Electricity Transmission plc was affixed on the 21 day of May 2026 in the presence of

[Signature]
(Member of the Board Sealing Committee and Authorised Signatory)

Dated 21 May 2026





FOR CONTINUATION SEE SHEET 60

FOR CONTINUATION SEE SHEET 63

CLIENT

nationalgrid

PROJECT

Pelham to Rayleigh Overhead Line Reinforcement

FIGURE TITLE

Map referred to in The National Grid Electricity Transmission plc (Pelham to Rayleigh Overhead Line Reinforcement) Compulsory Purchase Order 2026.

ISSUE PURPOSE

CPO Submission - Sheet 61 of 152


CONSULTANT

AECOM Limited
Midpoint, Alencon Link
Basingstoke, Hampshire
RG21 7PP
www.aecom.com



LEGEND

- Red Line Boundary
- Common Land
- Crown Land
- Open Space
- Open Space & Crown Land
- Statutory Undertaker Land (Section 17(2))
- Centreline
- Conductor
- Swing
- Tower Point



1:2,500 @ A3

NOTES

© Crown copyright and database rights 2025
Ordnance Survey AC0000808122. Plan produced for National Grid Electricity Transmission (NGET) by AECOM Ltd.

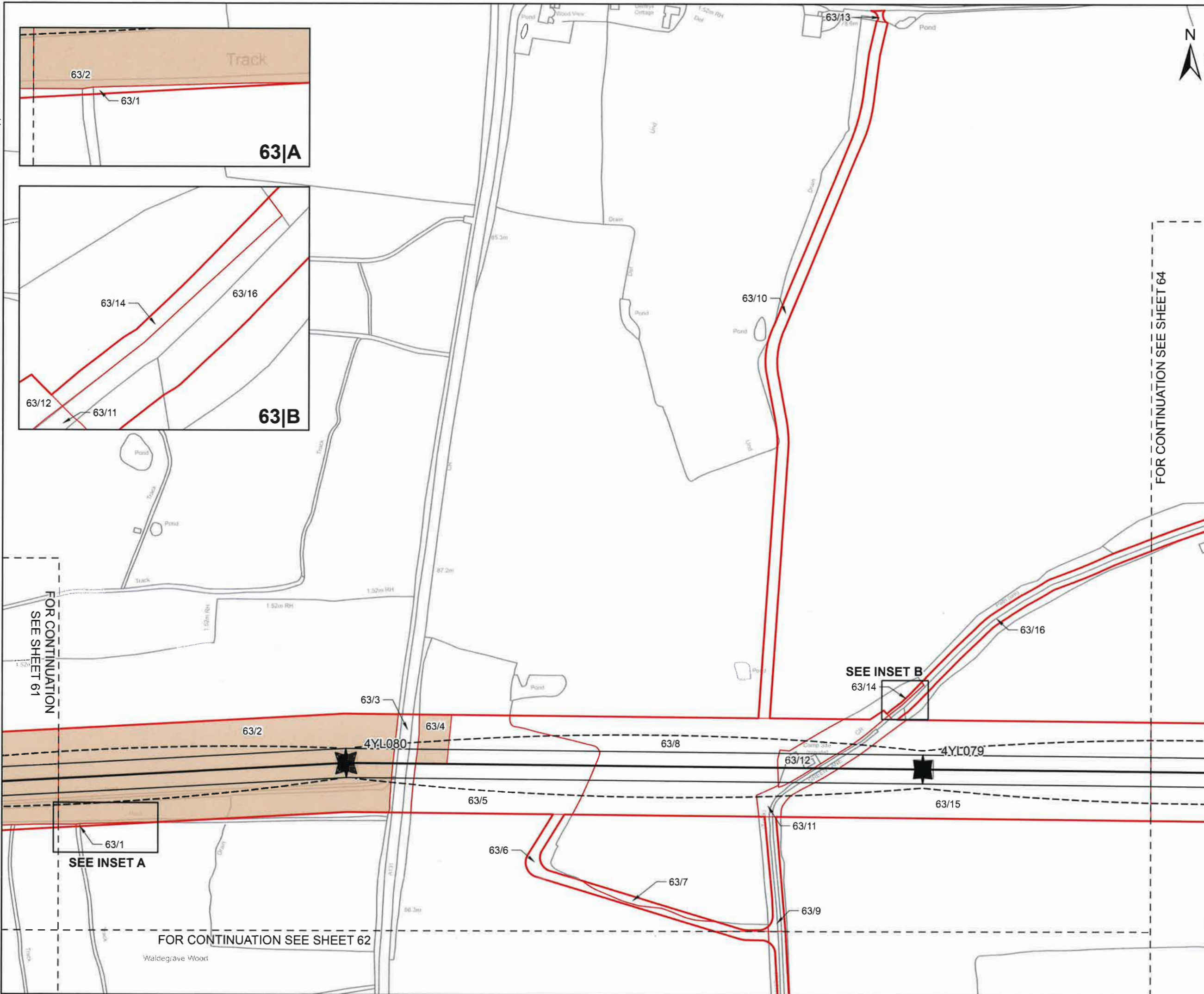


The common seal of National Grid Electricity Transmission plc was affixed on the 21 day of May 2026 in the presence of

(Member of the Board Sealing Committee and Authorised Signatory)

Dated 21 May 2026





CLIENT
nationalgrid

PROJECT
 Pelham to Rayleigh Overhead Line Reinforcement

FIGURE TITLE
 Map referred to in The National Grid Electricity Transmission plc (Pelham to Rayleigh Overhead Line Reinforcement) Compulsory Purchase Order 2026.

ISSUE PURPOSE
 CPO Submission - Sheet 63 of 152

CONSULTANT
 AECOM Limited
 Midpoint, Alencon Link
 Basingstoke, Hampshire
 RG21 7PP
 www.aecom.com



LEGEND

	Red Line Boundary		Statutory Undertaker Land (Section 17(2))
	Common Land		Centreline
	Crown Land		Conductor
	Open Space		Swing
	Open Space & Crown Land		Tower Point

0 50 100 m
 1:2,500 @ A3

NOTES
 © Crown copyright and database rights 2025
 Ordnance Survey AC0000808122. Plan
 produced for National Grid Electricity
 Transmission (NGET) by AECOM Ltd.



The common seal of National Grid Electricity Transmission plc was affixed on the 21 day of May 2026 in the presence of

Almi
 (Member of the Board Sealing Committee and Authorised Signatory)
 Dated 21 May 2026



DOCUMENT REFERENCE NGET13914
 BPPE-NGD-XXXX-XXXXX-DRW-LM-000202

FOR CONTINUATION SEE SHEET 64

FOR CONTINUATION SEE SHEET 61

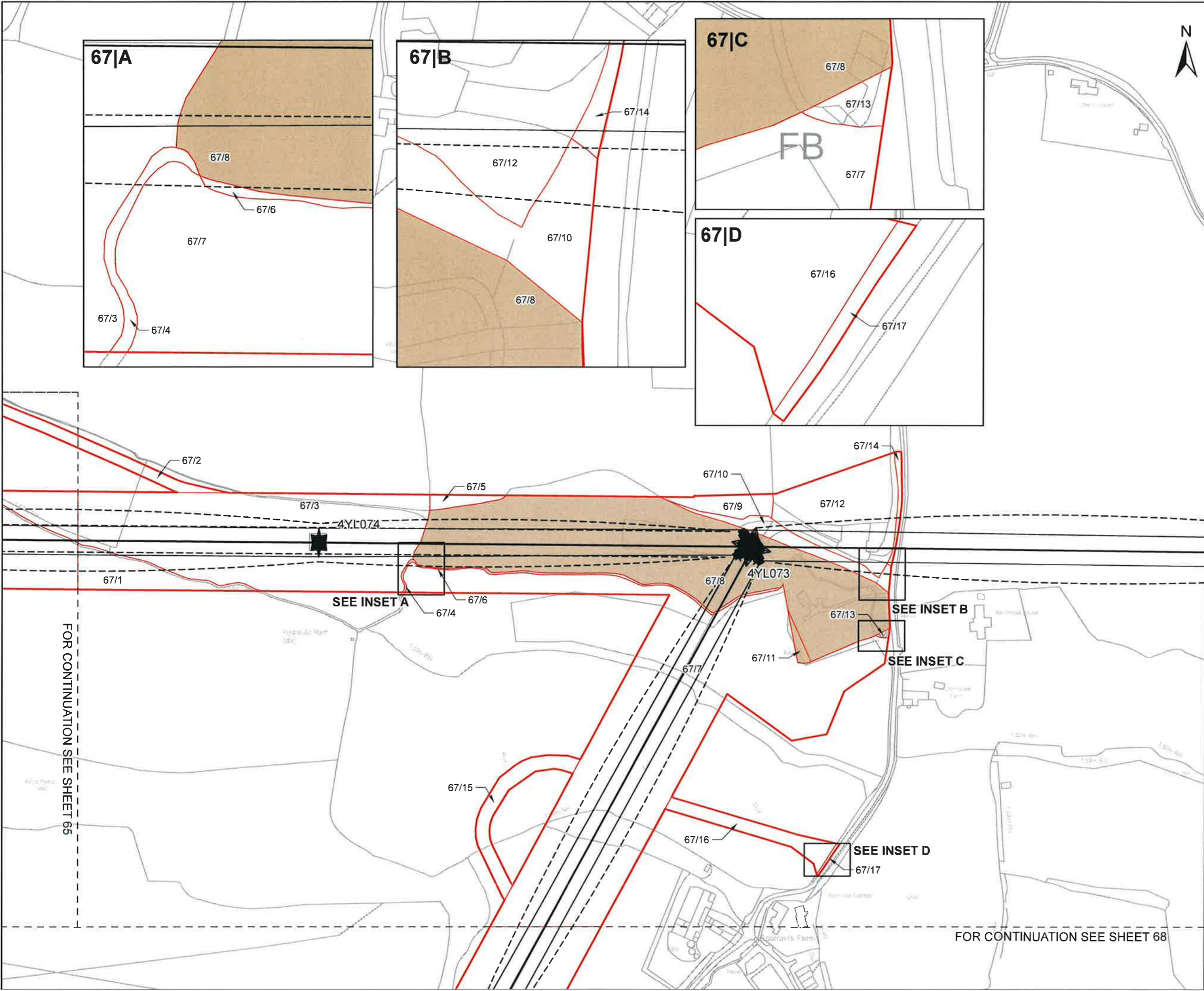
FOR CONTINUATION SEE SHEET 62

SEE INSET A

SEE INSET B

Revision: 0 Drawn: GC Checked: OB Approved: OB Date: 2026-05-19

Filename: C:\Users\geoff.chapman\AECOM\DE - 60766295 - BPRE - General\02_Maps\LandReferencing\BPRE_CPO_Schedule_Plans.aprx



CLIENT
nationalgrid
 PROJECT
 Pelham to Rayleigh Overhead Line Reinforcement
 FIGURE TITLE
 Map referred to in The National Grid Electricity Transmission plc (Pelham to Rayleigh Overhead Line Reinforcement) Compulsory Purchase Order 2026.
 ISSUE PURPOSE
 CPO Submission - Sheet 67 of 152
 CONSULTANT

AECOM Limited
 Midpoint, Alencon Link
 Basingstoke, Hampshire
 RG21 7PP
 www.aecom.com

LEGEND

	Red Line Boundary		Statutory Undertaker Land (Section 17(2))
	Common Land		Centreline
	Crown Land		Conductor
	Open Space		Swing
	Open Space & Crown Land		Tower Point

0 50 100 m
 1:2,500 @ A3

NOTES
 © Crown copyright and database rights 2025
 Ordnance Survey AC000808122. Plan produced for National Grid Electricity Transmission (NGET) by AECOM Ltd.



The common seal of National Grid Electricity Transmission plc was affixed on the 21 day of May 2026 in the presence of

[Signature]
 (Member of the Board Sealing Committee and Authorised Signatory)
 Dated 21 May 2026



DOCUMENT REFERENCE NGET13919
 BPRE-NGD-XXXX-XXXXXX-DRW-LM-000203

FOR CONTINUATION SEE SHEET 65

FOR CONTINUATION SEE SHEET 68

SEE INSET A

SEE INSET B

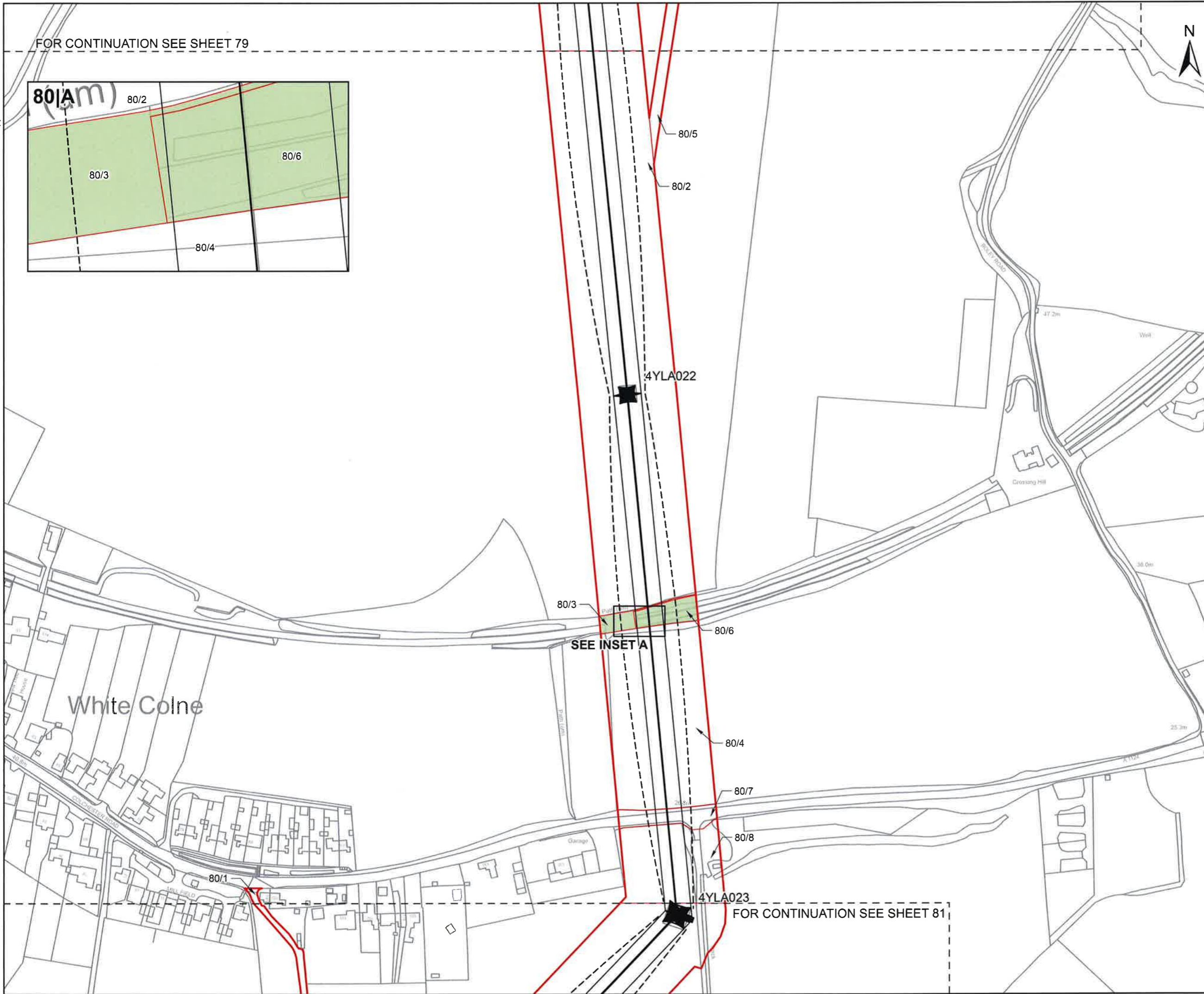
SEE INSET C

SEE INSET D

Revision: 0 Drawn: GC Checked: OB Approved: OB Date: 2026-05-15

Filename: C:\Users\geoff.chapman\AECOM\DE - 60766295 - BPRE - General\02_Maps\LandReferencing\BPRE_CPO_Schedule_Plans\BPRE_CPO_Schedule_Plans.aprx

FOR CONTINUATION SEE SHEET 79



CLIENT

nationalgrid

PROJECT

Pelham to Rayleigh Overhead Line Reinforcement

FIGURE TITLE

Map referred to in The National Grid Electricity Transmission plc (Pelham to Rayleigh Overhead Line Reinforcement) Compulsory Purchase Order 2026.

ISSUE PURPOSE

CPO Submission - Sheet 80 of 152

CONSULTANT

AECOM Limited
Midpoint, Alencon Link
Basingstoke, Hampshire
RG21 7PP
www.aecom.com



LEGEND

- Red Line Boundary
- Common Land
- Crown Land
- Open Space
- Open Space & Crown Land
- Statutory Undertaker Land (Section 17(2))
- Centreline
- Conductor
- Swing
- Tower Point



1:2,500 @ A3

NOTES

© Crown copyright and database rights 2025
Ordnance Survey AC0000808122. Plan produced for National Grid Electricity Transmission (NGET) by AECOM Ltd.



The common seal of National Grid Electricity Transmission plc was affixed on the 21 day of May 2026 in the presence of

[Signature]
(Member of the Board Sealing Committee and Authorised Signatory)

Dated 21 May 2026



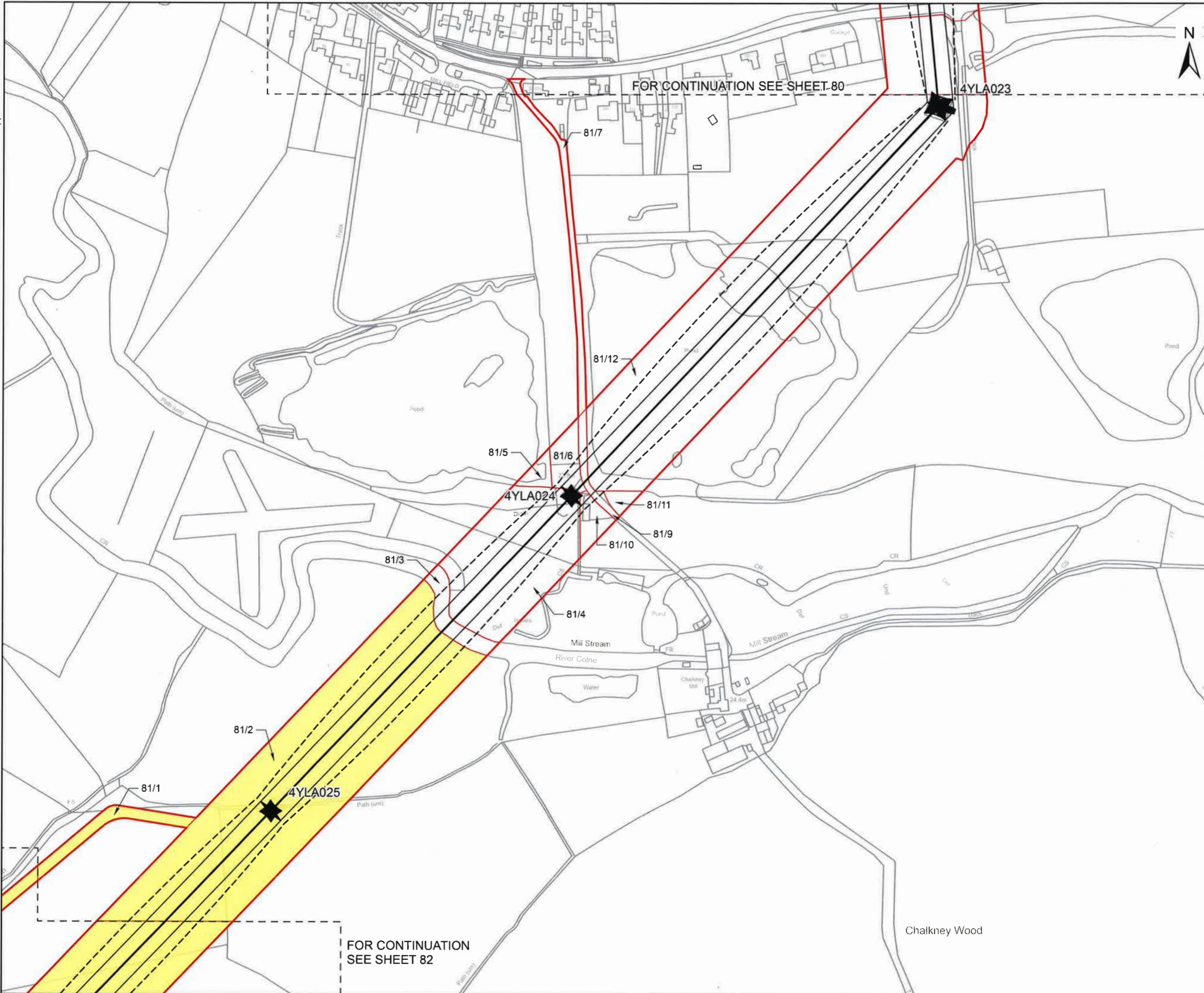
DOCUMENT REFERENCE NGET13919

BPRE-NGD-XXXX-XXXXX-DRW-LM-000184

FOR CONTINUATION SEE SHEET 81

Revision: 0 Drawn: GC Checked: OB Approved: OB Date: 2026-05-15

Filename: C:\Users\geoff.chapman\AECOM\DE - 60766295 - BPRE - General\02_Maps\LandReferencing\BPRE_CPO_Schedule_Plans\BPRE_CPO_Schedule_Plans.aprx



CLIENT

nationalgrid

PROJECT

Pelham to Rayleigh Overhead Line Reinforcement

FIGURE TITLE

Map referred to in The National Grid Electricity Transmission plc (Pelham to Rayleigh Overhead Line Reinforcement) Compulsory Purchase Order 2026.

ISSUE PURPOSE

CPO Submission - Sheet 81 of 152

CONSULTANT

AECOM Limited
Midpoint, Alencon Link
Basingstoke, Hampshire
RG21 7PP
www.aecom.com



LEGEND

- Red Line Boundary
- Common Land
- Crown Land
- Open Space
- Open Space & Crown Land
- Statutory Undertaker Land (Section 17(2))
- Centreline
- Conductor
- Swing
- Tower Point



1:2,500 @ A3

NOTES

© Crown copyright and database rights 2025 Ordnance Survey AC0000808122. Plan produced for National Grid Electricity Transmission (NGET) by AECOM Ltd.



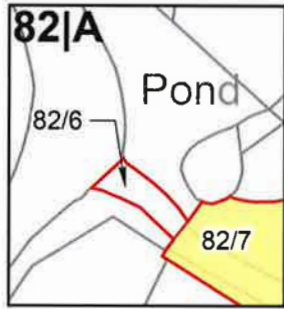
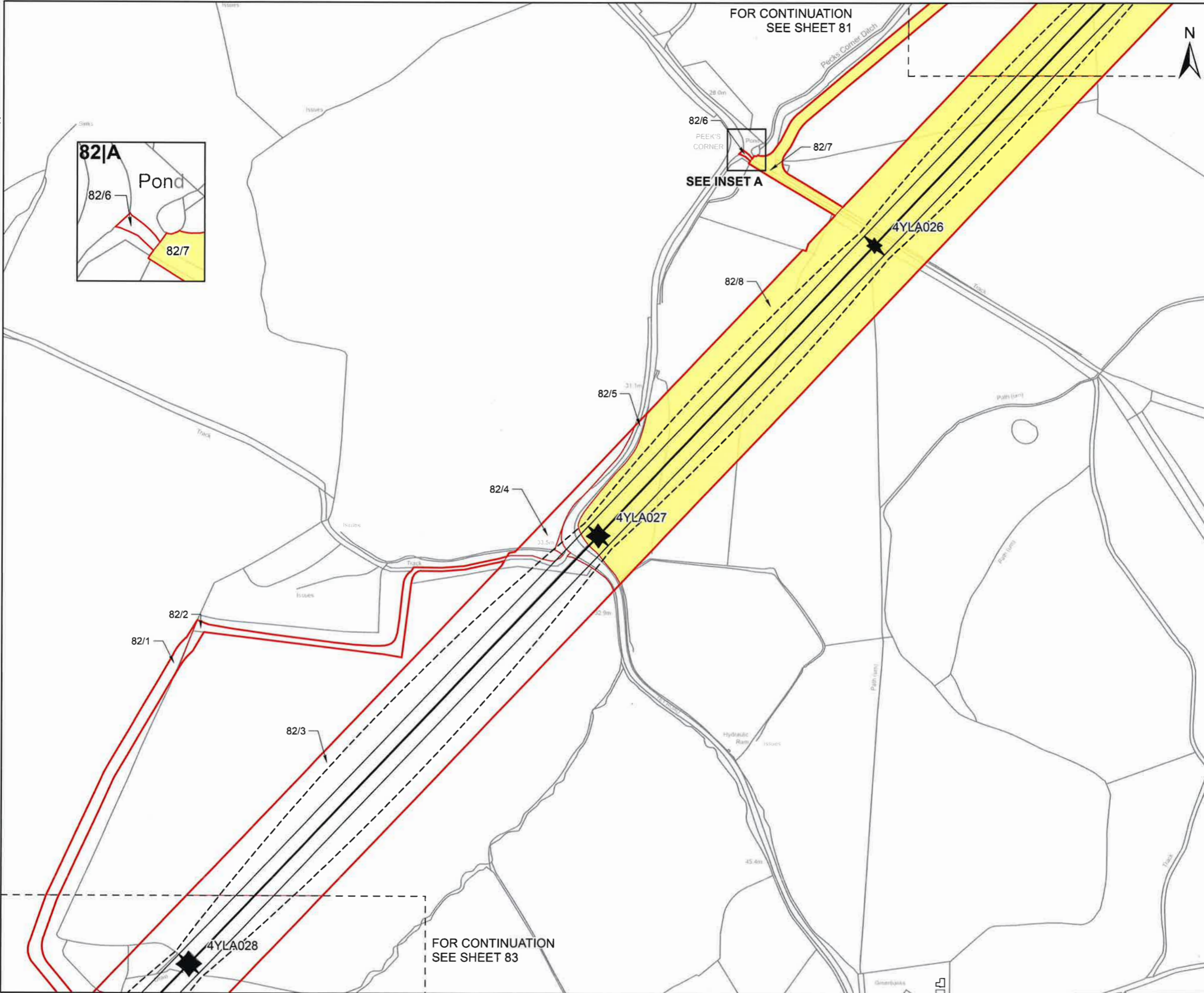
The common seal of National Grid Electricity Transmission plc was affixed on the 21 day of May 2026 in the presence of

[Signature]
(Member of the Board Sealing Committee and Authorised Signatory)

Dated 21 May 2026



DOCUMENT REFERENCE NGET13919
BPRE-NGD-XXXX-XXXXXX-DRW-LM-000185



FOR CONTINUATION SEE SHEET 81

FOR CONTINUATION SEE SHEET 83

CLIENT
nationalgrid

PROJECT
 Pelham to Rayleigh Overhead Line Reinforcement

FIGURE TITLE
 Map referred to in The National Grid Electricity Transmission plc (Pelham to Rayleigh Overhead Line Reinforcement) Compulsory Purchase Order 2026.

ISSUE PURPOSE
 CPO Submission - Sheet 82 of 152

CONSULTANT
 AECOM Limited
 Midpoint, Alencon Link
 Basingstoke, Hampshire
 RG21 7PP
 www.aecom.com



LEGEND

Red Line Boundary	Common Land	Statutory Undertaker Land (Section 17(2))
Crown Land	Open Space	Centreline
Open Space & Crown Land	Swing	Conductor
	Tower Point	



1:2,500 @ A3
 NOTES

© Crown copyright and database rights 2025
 Ordnance Survey AC0000808122. Plan produced for National Grid Electricity Transmission (NGET) by AECOM Ltd.



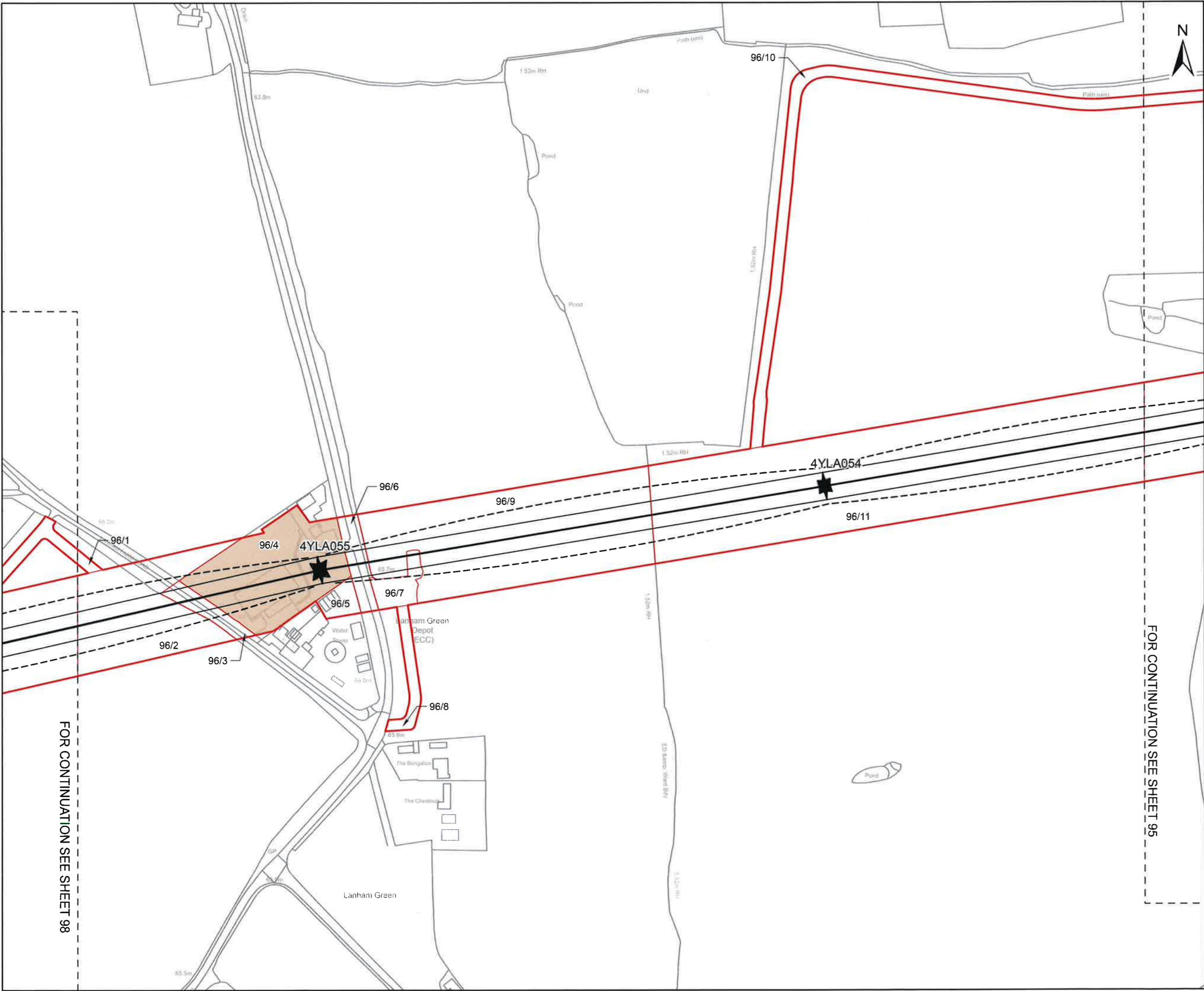
The common seal of National Grid Electricity Transmission plc was affixed on the 21 day of May 2026 in the presence of

Alvin
 (Member of the Board Sealing Committee and Authorised Signatory)

Dated 21 May 2026



DOCUMENT REFERENCE NGET13919
 BPRE-NGD-XXXX-XXXXXX-DRW-LM-000186



CLIENT

nationalgrid

PROJECT

Pelham to Rayleigh Overhead Line Reinforcement

FIGURE TITLE

Map referred to in The National Grid Electricity Transmission plc (Pelham to Rayleigh Overhead Line Reinforcement) Compulsory Purchase Order 2026.

ISSUE PURPOSE

CPO Submission - Sheet 96 of 152

CONSULTANT

AECOM Limited
Midpoint, Alencon Link
Basingstoke, Hampshire
RG21 7PP
www.aecom.com



LEGEND

- Red Line
- Boundary
- Common Land
- Crown Land
- Open Space
- Open Space & Crown Land
- Statutory Undertaker Land (Section 17(2))
- Centreline
- Conductor
- Swing
- Tower Point



1:2,500 @ A3

NOTES

© Crown copyright and database rights 2025
Ordnance Survey AC0000808122. Plan produced for National Grid Electricity Transmission (NGET) by AECOM Ltd.



The common seal of National Grid Electricity Transmission plc was affixed on the 21 day of May 2026 in the presence of

[Signature]
(Member of the Board Sealing Committee and Authorised Signatory)

Dated 21 May 2026

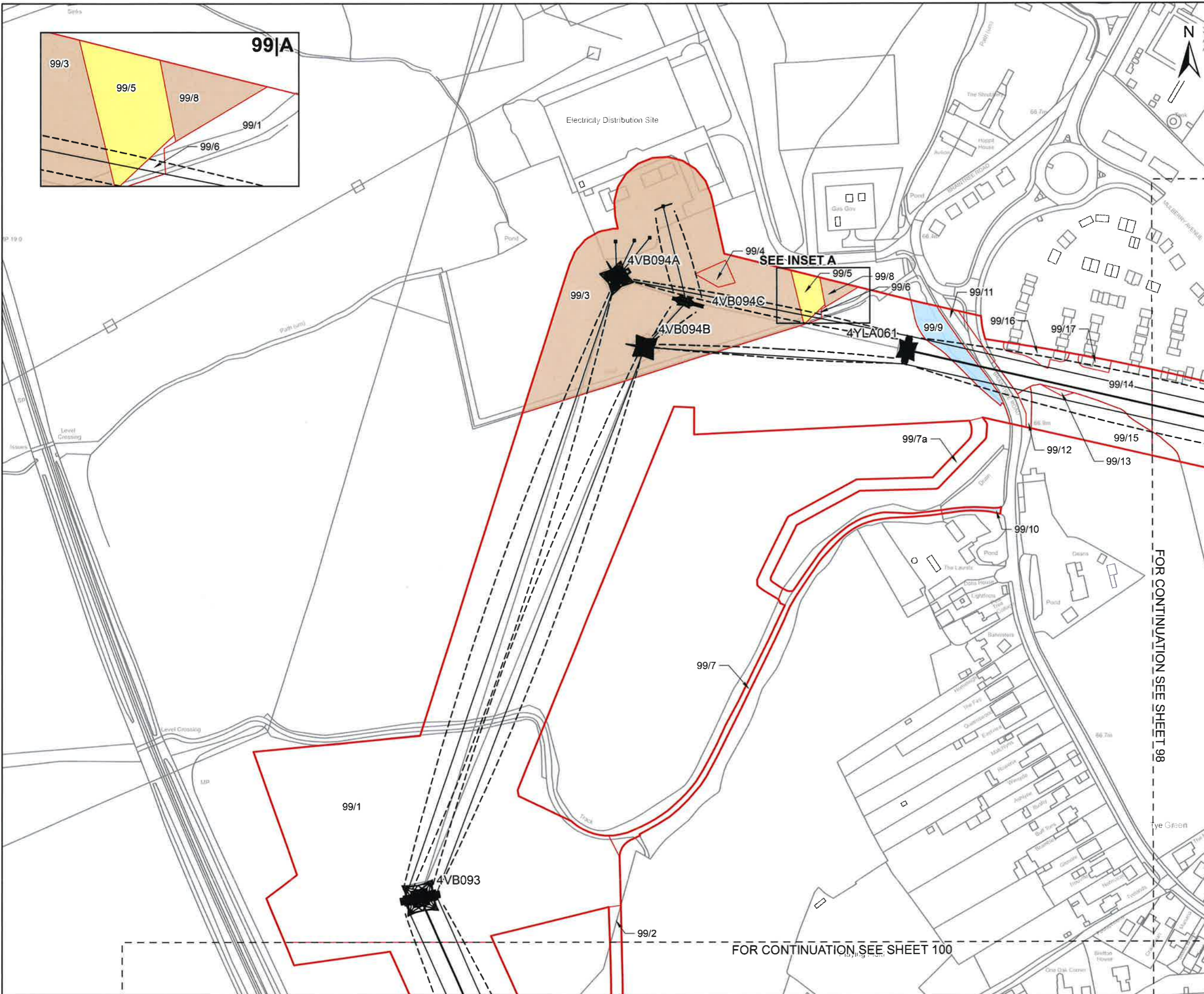
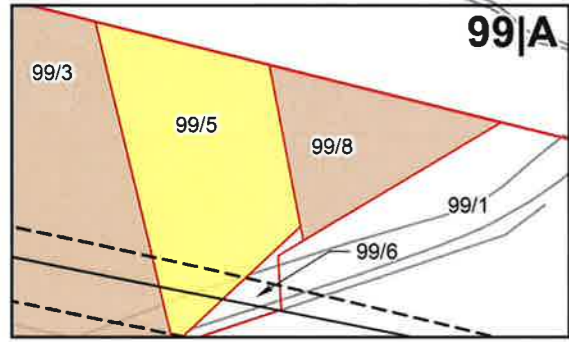


DOCUMENT REFERENCE NGET13919

BPPE-NGD-XXXX-XXXXX-DRW-LM-000204

FOR CONTINUATION SEE SHEET 98

FOR CONTINUATION SEE SHEET 95



CLIENT

nationalgrid

PROJECT

Pelham to Rayleigh Overhead Line Reinforcement

FIGURE TITLE

Map referred to in The National Grid Electricity Transmission plc (Pelham to Rayleigh Overhead Line Reinforcement) Compulsory Purchase Order 2026.

ISSUE PURPOSE

CPO Submission - Sheet 99 of 152

CONSULTANT

AECOM Limited
Midpoint, Alencon Link
Basingstoke, Hampshire
RG21 7PP
www.aecom.com



LEGEND

- Red Line Boundary
- Common Land
- Crown Land
- Open Space
- Open Space & Crown Land
- Statutory Undertaker Land (Section 17(2))
- Centreline
- Conductor
- Swing
- Tower Point



1:2,500 @ A3

NOTES

© Crown copyright and database rights 2025
Ordnance Survey AC0000808122. Plan produced for National Grid Electricity Transmission (NGET) by AECOM Ltd.



The common seal of National Grid Electricity Transmission plc was affixed on the 21 day of May 2026 in the presence of

[Signature]
(Member of the Board Sealing Committee and Authorised Signatory)

Dated 21 May 2026

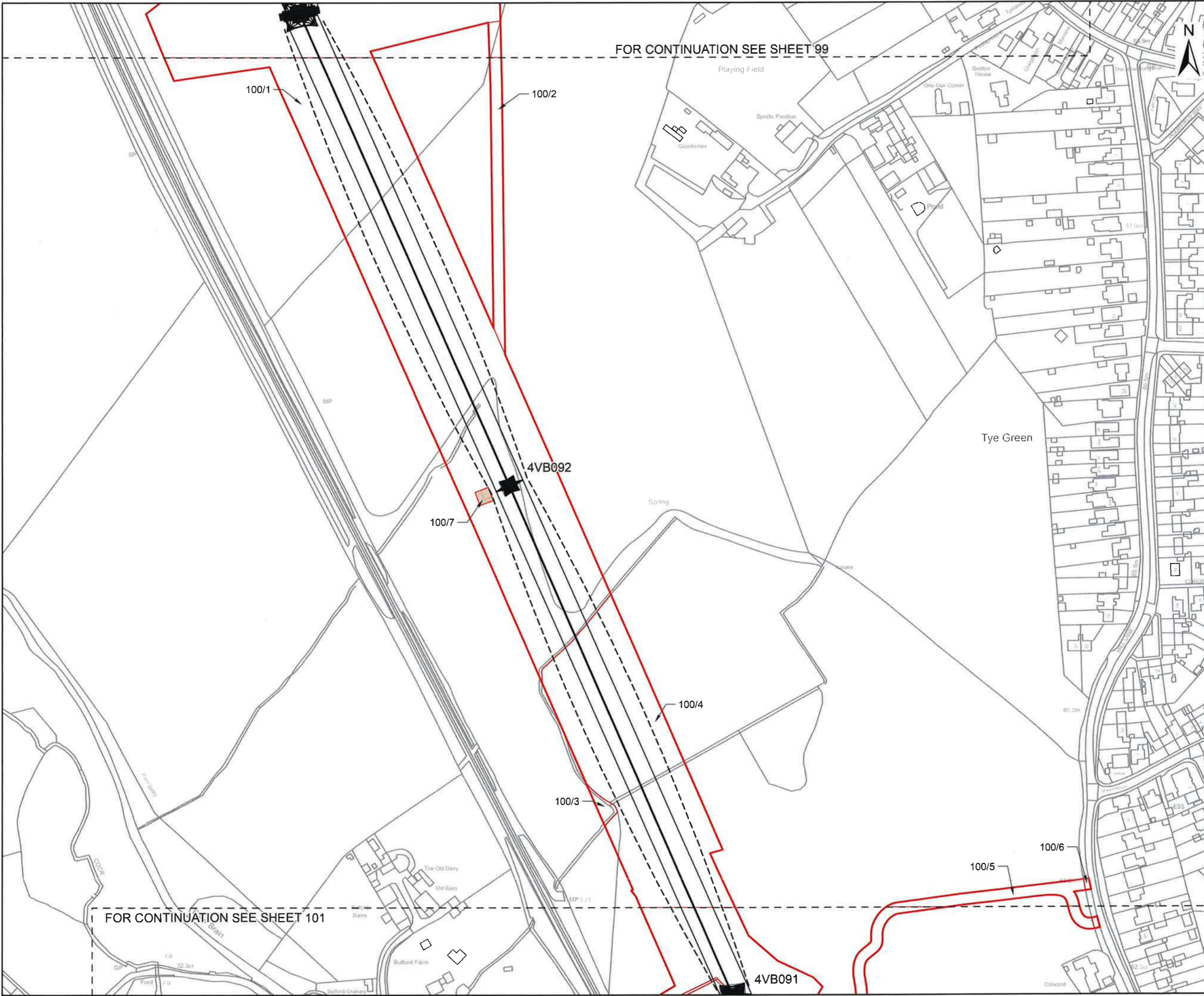


DOCUMENT REFERENCE NGET13919

BPRE-NGD-XXXX-XXXXX-DRW-LM-000187

FOR CONTINUATION SEE SHEET 98

FOR CONTINUATION SEE SHEET 100



CLIENT

nationalgrid

PROJECT

Pelham to Rayleigh Overhead Line Reinforcement

FIGURE TITLE

Map referred to in The National Grid Electricity Transmission plc (Pelham to Rayleigh Overhead Line Reinforcement) Compulsory Purchase Order 2026.

ISSUE PURPOSE

CPO Submission - Sheet 100 of 152

CONSULTANT

AECOM Limited
Midpoint, Alencon Link
Basingstoke, Hampshire
RG21 7PP
www.aecom.com



LEGEND

- Red Line Boundary
- Common Land
- Crown Land
- Open Space
- Open Space & Crown Land
- Statutory Undertaker Land (Section 17(2))
- Centreline
- Conductor
- Swing
- Tower Point



1:2,500 @ A3

NOTES

© Crown copyright and database rights 2025
Ordnance Survey AC0000808122. Plan produced for National Grid Electricity Transmission (NGET) by AECOM Ltd.



The common seal of National Grid Electricity Transmission plc was affixed on the 21 day of May 2026 in the presence of

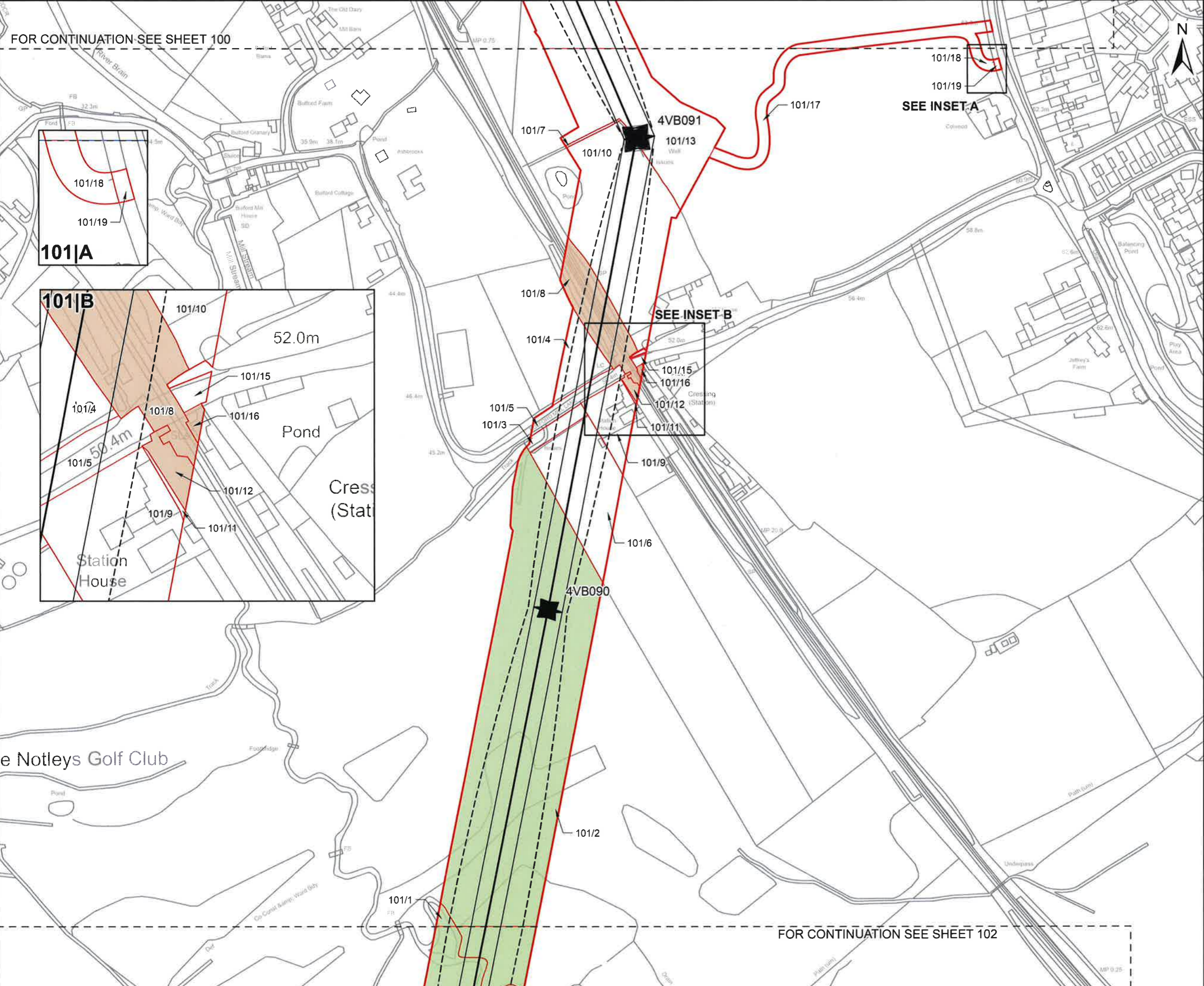
[Signature]
(Member of the Board Sealing Committee and Authorised Signatory)

Dated 2026 21 May 2026



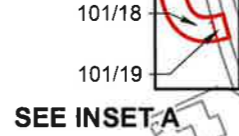
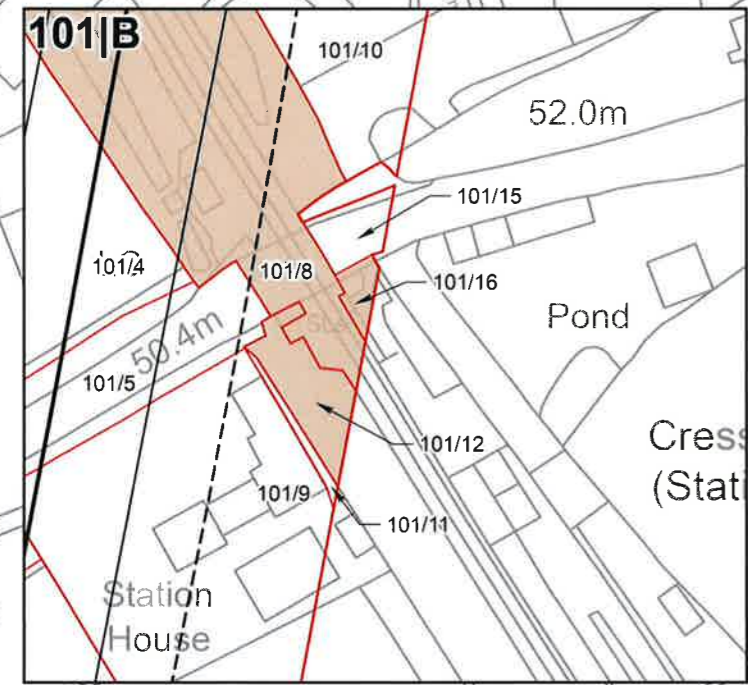
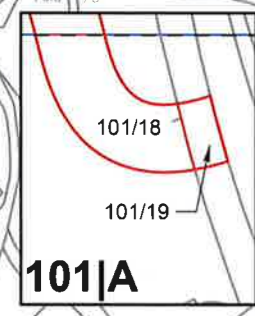
DOCUMENT REFERENCE NGET13919

BPPE-NGD-XXXX-XXXXX-DRW-LM-000205



FOR CONTINUATION SEE SHEET 100

FOR CONTINUATION SEE SHEET 102



LEGEND

Red Line Boundary	Statutory Undertaker Land (Section 17(2))
Common Land	Centreline
Crown Land	Conductor
Open Space	Swing
Open Space & Crown Land	Tower Point



1:2,500 @ A3
 NOTES

© Crown copyright and database rights 2025
 Ordnance Survey AC0000808122. Plan produced for National Grid Electricity Transmission (NGET) by AECOM Ltd.



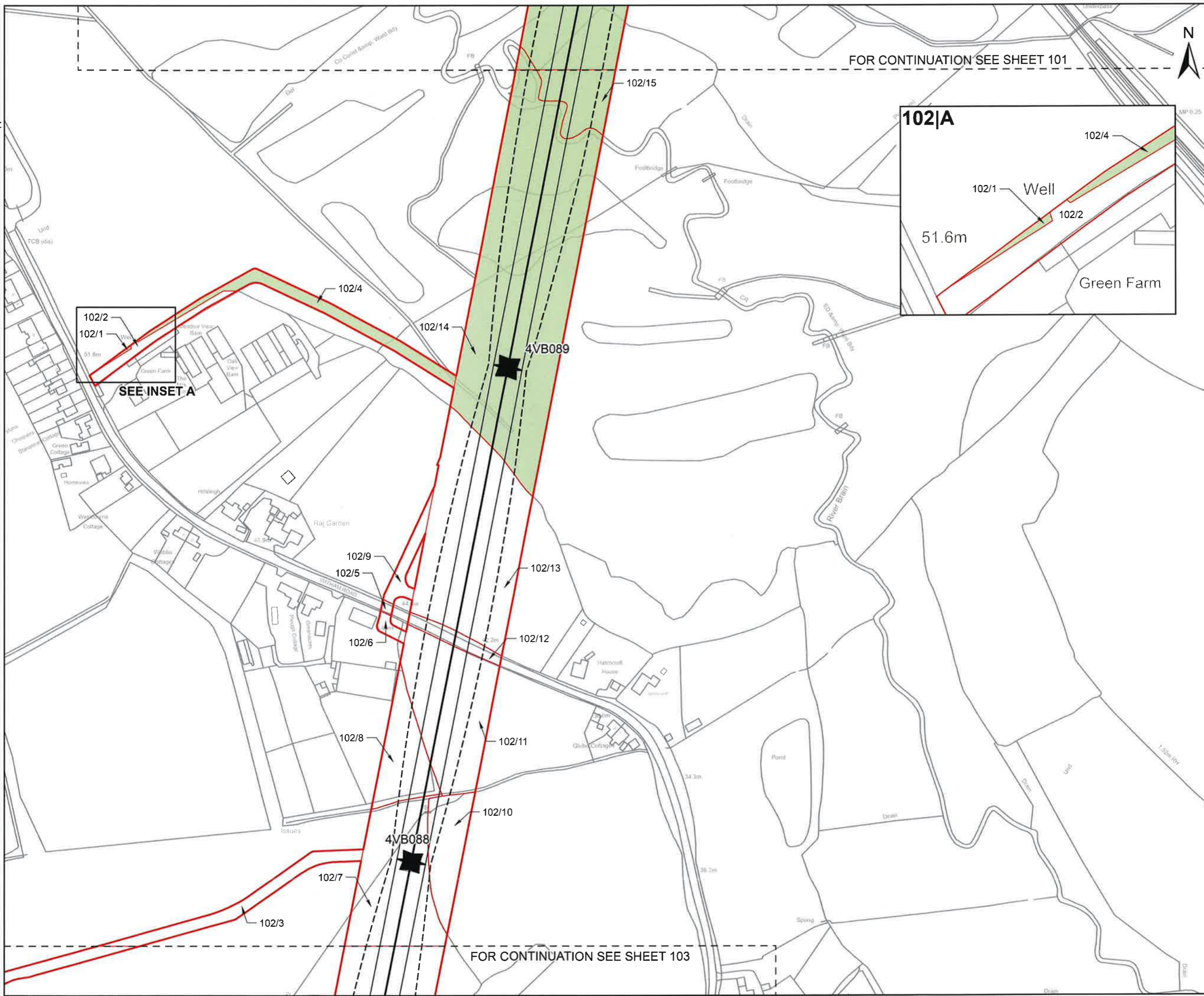
The common seal of National Grid Electricity Transmission plc was affixed on the 21 day of May 2026 in the presence of

[Signature]
 (Member of the Board Sealing Committee and Authorised Signatory)
 Dated 21 May 2026



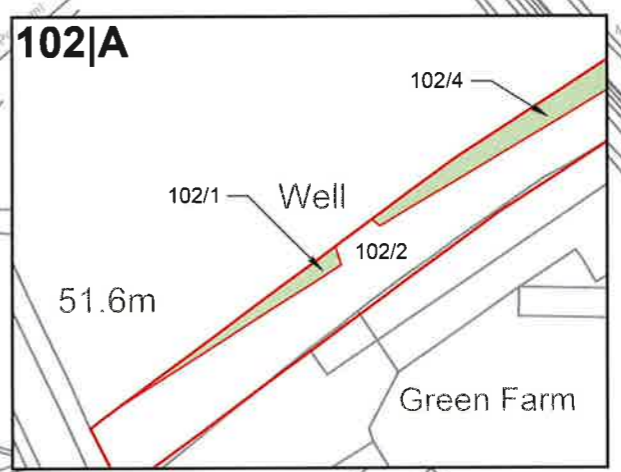
Revision: 0 Drawn: GC Checked: OB Approved: OB Date: 2026-05-15

Filename: C:\Users\geoff.chapman\AECOM\IDE - 60766295 - BPRE - General\02_Maps\LandReferencing\BPRE_CPO_Schedule_Plans\BPRE_CPO_Schedule_Plans.aprx



FOR CONTINUATION SEE SHEET 101

FOR CONTINUATION SEE SHEET 103



SEE INSET A

CLIENT
nationalgrid

PROJECT
 Pelham to Rayleigh Overhead Line Reinforcement

FIGURE TITLE
 Map referred to in The National Grid Electricity Transmission plc (Pelham to Rayleigh Overhead Line Reinforcement) Compulsory Purchase Order 2026.

ISSUE PURPOSE
 CPO Submission - Sheet 102 of 152

CONSULTANT
 AECOM Limited
 Midpoint, Alencon Link
 Basingstoke, Hampshire
 RG21 7PP
 www.aecom.com



- LEGEND**
- Red Line Boundary
 - Common Land
 - Crown Land
 - Open Space
 - Open Space & Crown Land
 - Statutory Undertaker Land (Section 17(2))
 - Centreline
 - Conductor
 - Tower Point



1:2,500 @ A3
NOTES

© Crown copyright and database rights 2025
 Ordnance Survey AC0000808122. Plan produced for National Grid Electricity Transmission (NGET) by AECOM Ltd.



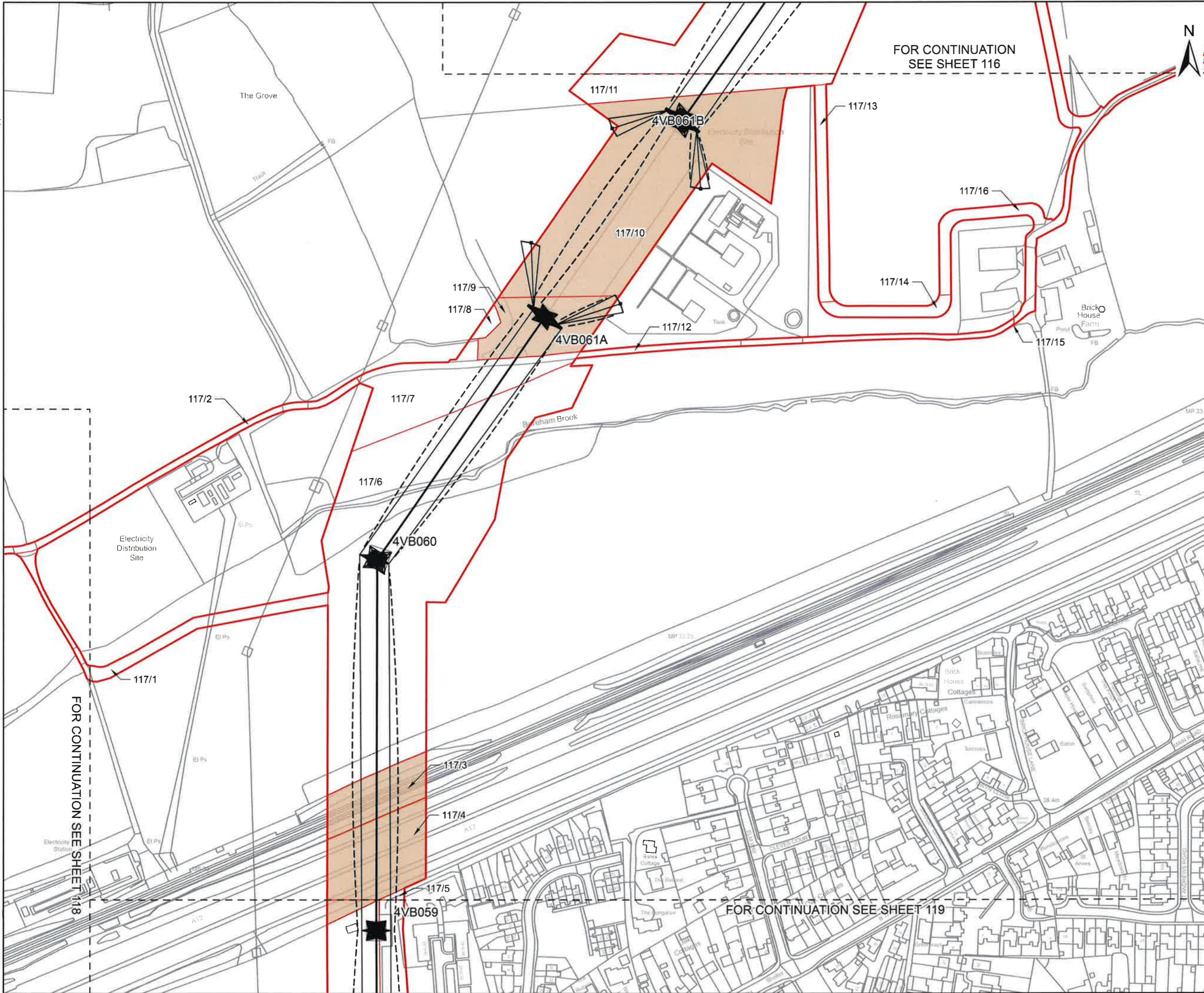
The common seal of National Grid Electricity Transmission plc was affixed on the 21 day of May 2026 in the presence of

[Signature]
 (Member of the Board Sealing Committee and Authorised Signatory)

Dated 21 May 2026



DOCUMENT REFERENCE NGET13919
 BPRE-NGD-XXXX-XXXXXX-DRW-LM-000189



CLIENT

nationalgrid

PROJECT

Pelham to Rayleigh Overhead Line Reinforcement

FIGURE TITLE

Map referred to in The National Grid Electricity Transmission plc (Pelham to Rayleigh Overhead Line Reinforcement) Compulsory Purchase Order 2026.

ISSUE PURPOSE

CPO Submission - Sheet 117 of 152

CONSULTANT

AECOM Limited
Midpoint, Alencon Link
Basingstoke, Hampshire
RG21 7PP
www.aecom.com



LEGEND

- Red Line Boundary
- Common Land
- Crown Land
- Open Space
- Open Space & Crown Land
- Statutory Undertaker Land (Section 17(2))
- Centreline
- Conductor
- Swing
- Tower Point



1:2,500 @ A3

NOTES

© Crown copyright and database rights 2025
Ordnance Survey AC0000808122. Plan produced for National Grid Electricity Transmission (NGET) by AECOM Ltd.



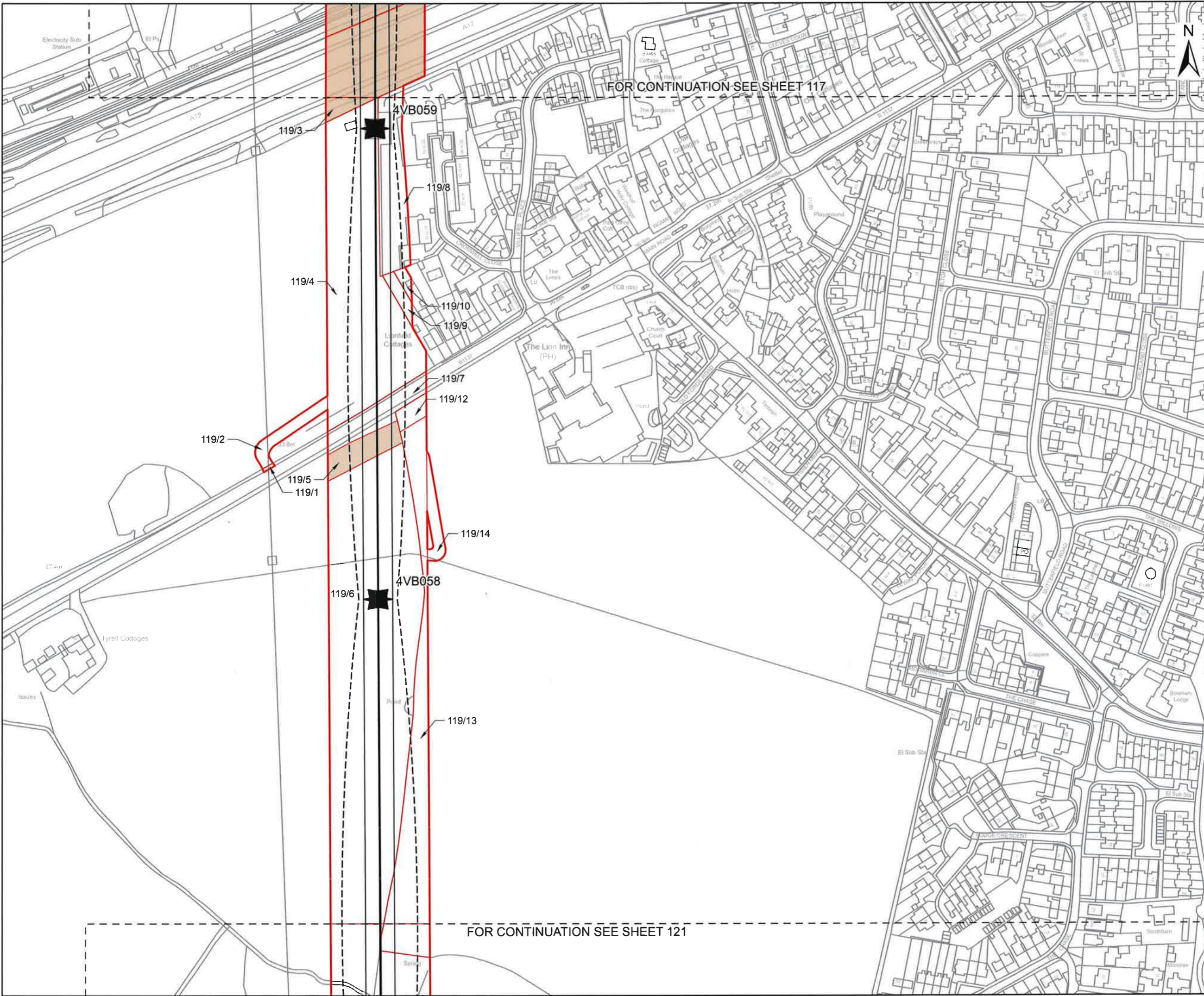
The common seal of National Grid Electricity Transmission plc was affixed on the 21 day of May 2026 in the presence of

[Signature]
(Member of the Board Sealing Committee and Authorised Signatory)

Dated 21 May 2026



DOCUMENT REFERENCE NGET13919
BPRE-NGD-XXXX-XXXXX-DRW-LM-000206



CLIENT

nationalgrid

PROJECT

Pelham to Rayleigh Overhead Line Reinforcement

FIGURE TITLE

Map referred to in The National Grid Electricity Transmission plc (Pelham to Rayleigh Overhead Line Reinforcement) Compulsory Purchase Order 2026.

ISSUE PURPOSE

CPO Submission - Sheet 119 of 152

CONSULTANT

AECOM Limited
Midpoint, Alencon Link
Basingstoke, Hampshire
RG21 7PP
www.aecom.com



LEGEND

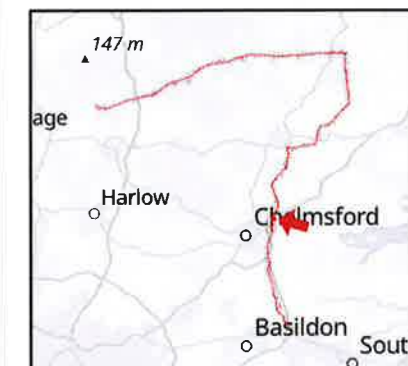
- Red Line Boundary
- Common Land
- Crown Land
- Open Space
- Open Space & Crown Land
- Statutory Undertaker Land (Section 17(2))
- Centreline
- Conductor
- Swing
- Tower Point



1:2,500 @ A3

NOTES

© Crown copyright and database rights 2025 Ordnance Survey AC0000808122. Plan produced for National Grid Electricity Transmission (NGET) by AECOM Ltd.



The common seal of National Grid Electricity Transmission plc was affixed on the 21 day of May 2026 in the presence of

[Signature]
(Member of the Board Sealing Committee and Authorised Signatory)

Dated 21 May 2026

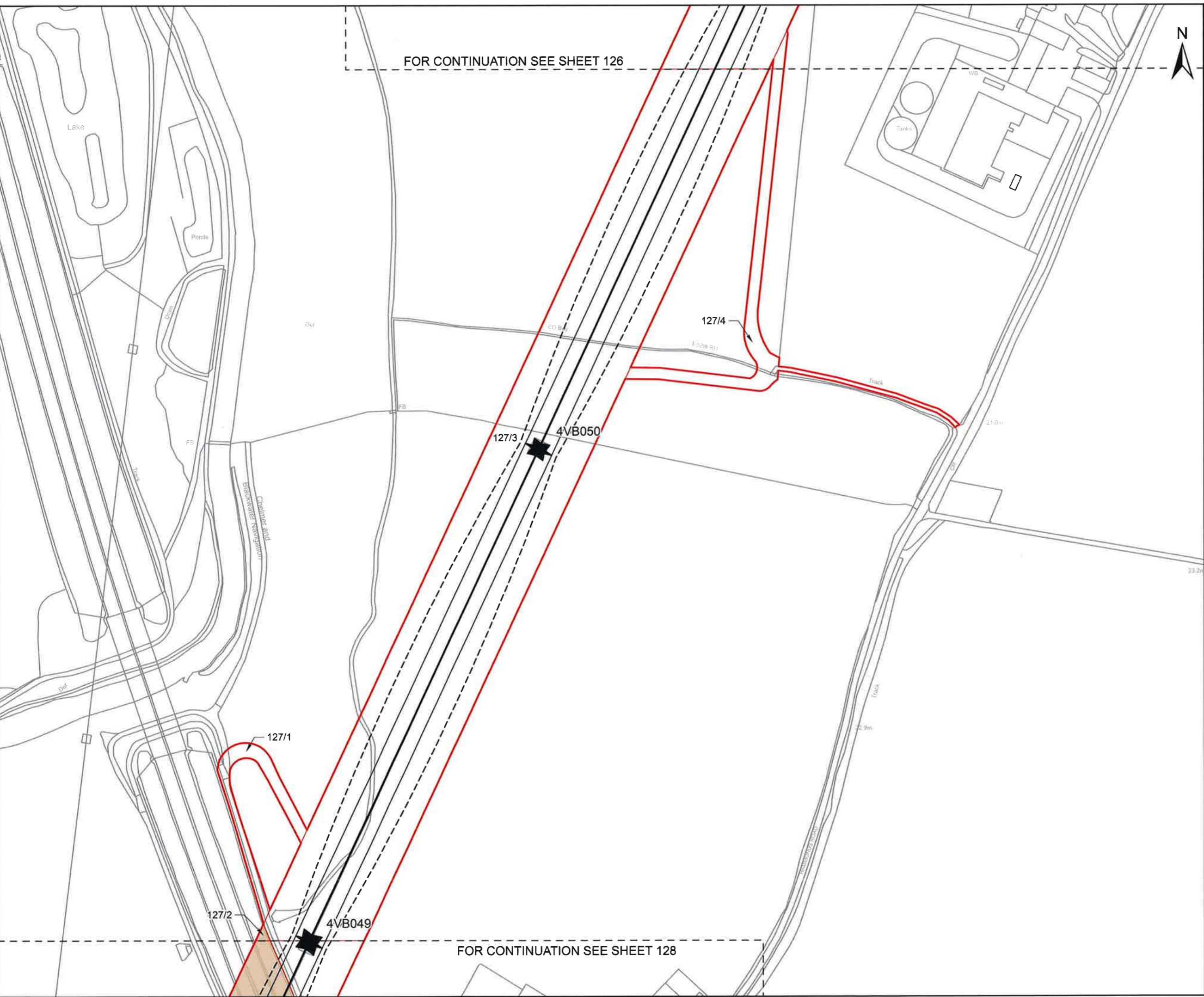


DOCUMENT REFERENCE NGET13919

BPRE-NGD-XXXX-XXXXXX-DRW-LM-000207

Revision: 0 Drawn: GC Checked: OB Approved: OB Date: 2026-05-18

Filename: C:\Users\geoff_chapman\AECOM\IDE - 60766295 - BPPE - General\02_Maps\LandReferencing\BPPE_CPO_Schedule_Plans\BPPE_CPO_Schedule_Plans.aprx



CLIENT

nationalgrid

PROJECT

Pelham to Rayleigh Overhead Line Reinforcement

FIGURE TITLE

Map referred to in The National Grid Electricity Transmission plc (Pelham to Rayleigh Overhead Line Reinforcement) Compulsory Purchase Order 2026.

ISSUE PURPOSE

CPO Submission - Sheet 127 of 152

CONSULTANT

AECOM Limited
Midpoint, Alencon Link
Basingstoke, Hampshire
RG21 7PP
www.aecom.com



LEGEND

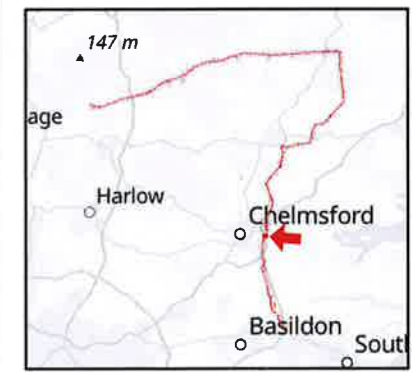
- Red Line Boundary
- Common Land
- Crown Land
- Open Space
- Open Space & Crown Land
- Statutory Undertaker Land (Section 17(2))
- Centreline
- Conductor
- Swing
- Tower Point



1:2,500 @ A3

NOTES

© Crown copyright and database rights 2025
Ordnance Survey AC0000808122. Plan produced for National Grid Electricity Transmission (NGET) by AECOM Ltd.



The common seal of National Grid Electricity Transmission plc was affixed on the 21 day of May 2026 in the presence of

Hein

(Member of the Board Sealing Committee and Authorised Signatory)

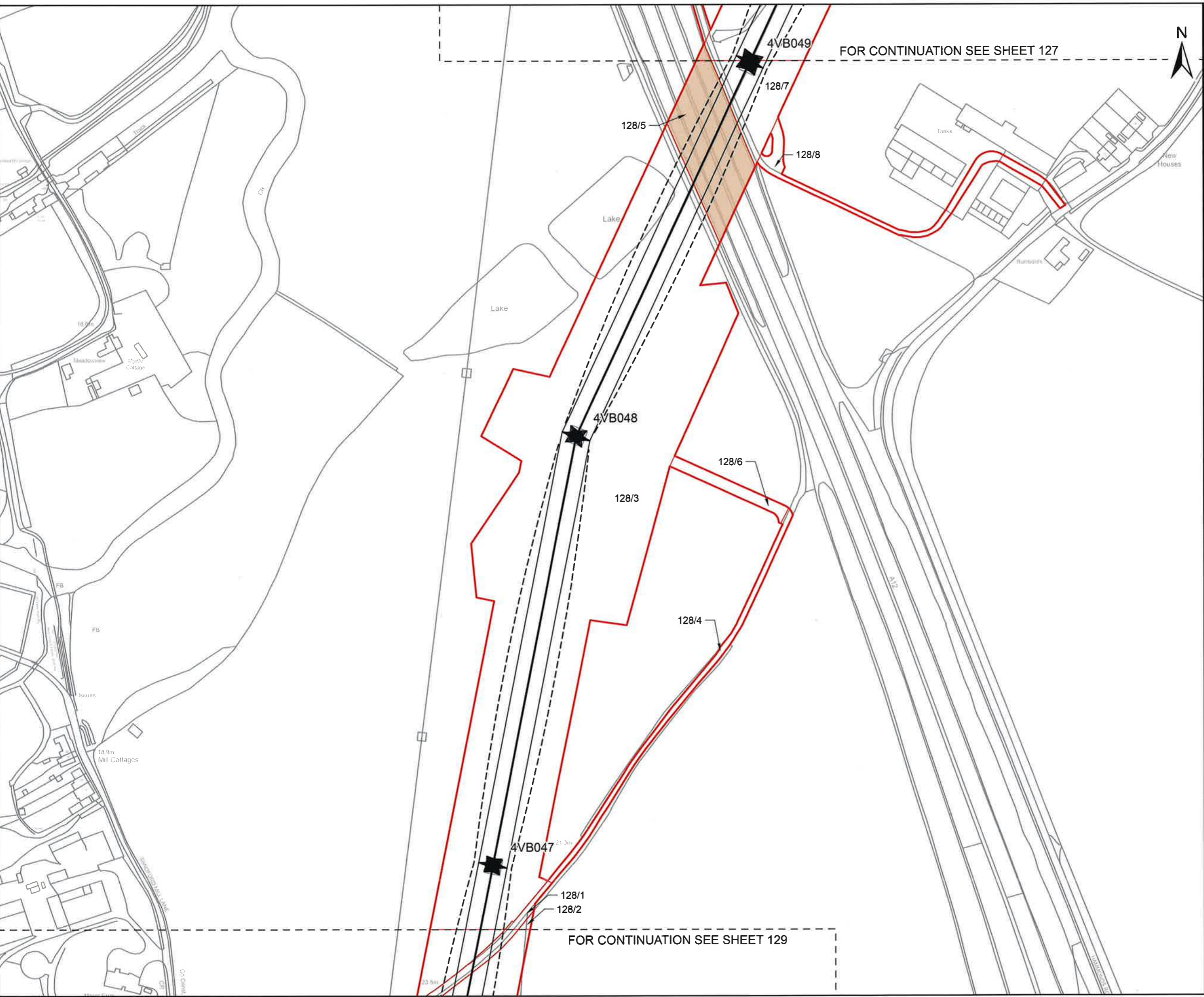
Dated 21 May 2026



DOCUMENT REFERENCE NGET13919
BPPE-NGD-XXXX-XXXXX-DRW-LM-000209

Revision: 0 Drawn: GC Checked: OB Approved: OB Date: 2026-05-18

Filename: C:\Users\gooff_chapman\AECOM\DE - 60766295 - BPPE - General\02_Maps\LandReferencing\BPPE_CPO_Schedule_Plans\BPPE_CPO_Schedule_Plans.aprx



CLIENT

nationalgrid

PROJECT

Pelham to Rayleigh Overhead Line Reinforcement

FIGURE TITLE

Map referred to in The National Grid Electricity Transmission plc (Pelham to Rayleigh Overhead Line Reinforcement) Compulsory Purchase Order 2026.

ISSUE PURPOSE

CPO Submission - Sheet 128 of 152


CONSULTANT

AECOM Limited
Midpoint, Alencon Link
Basingstoke, Hampshire
RG21 7PP
www.aecom.com



LEGEND

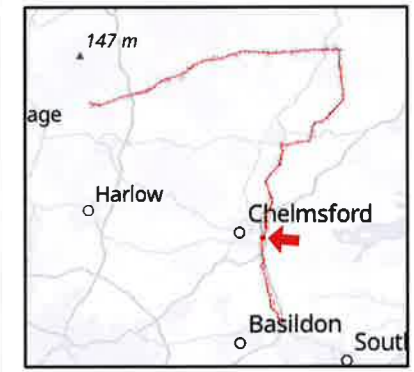
- Red Line Boundary
- Common Land
- Crown Land
- Open Space
- Open Space & Crown Land
- Statutory Undertaker Land (Section 17(2))
- Centreline
- Conductor
- Swing
- Tower Point



1:2,500 @ A3

NOTES

© Crown copyright and database rights 2025
Ordnance Survey AC0000808122. Plan produced for National Grid Electricity Transmission (NGET) by AECOM Ltd.



The common seal of National Grid Electricity Transmission plc was affixed on the 21 day of May 2026 in the presence of

[Signature]
(Member of the Board Sealing Committee and Authorised Signatory)

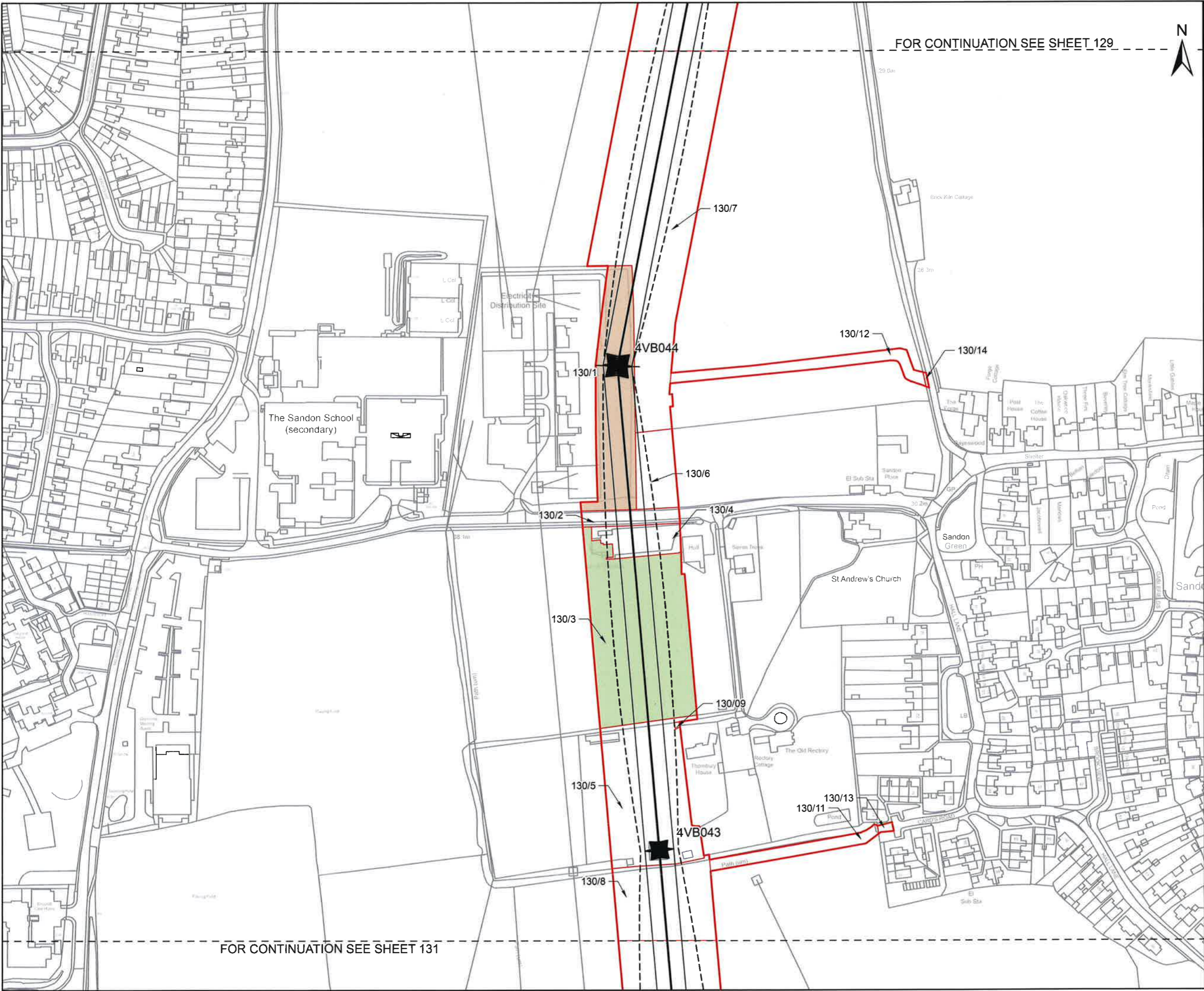
Dated 21 May 2026



DOCUMENT REFERENCE NGET13919
BPPE-NGD-XXXX-XXXXX-DRW-LM-000210

Revision: 0 Drawn: GC Checked: OB Approved: OB Date: 2026-05-15

Filename: C:\Users\geoff.chapman\AECOM\IDE - 80766295 - BPRE - General\02_Map\LandReferencing\BPRE_CPO_Schedule_Plans\BPRE_CPO_Schedule_Plans.aprx



FOR CONTINUATION SEE SHEET 129

FOR CONTINUATION SEE SHEET 131



CLIENT
nationalgrid

PROJECT
 Pelham to Rayleigh Overhead Line Reinforcement

FIGURE TITLE
 Map referred to in The National Grid Electricity Transmission plc (Pelham to Rayleigh Overhead Line Reinforcement) Compulsory Purchase Order 2026.

ISSUE PURPOSE
 CPO Submission - Sheet 130 of 152

CONSULTANT
 AECOM Limited
 Midpoint, Alencon Link
 Basingstoke, Hampshire
 RG21 7PP
 www.aecom.com

LEGEND

Red Line	Statutory Undertaker Land (Section 17(2))
Common Land	Centreline
Crown Land	Conductor
Open Space	Swing
Open Space & Crown Land	Tower Point

0 50 100 m

1:2,500 @ A3

NOTES

© Crown copyright and database rights 2025
 Ordnance Survey AC0000808122. Plan produced for National Grid Electricity Transmission (NGET) by AECOM Ltd.



The common seal of National Grid Electricity Transmission plc was affixed on the 21 day of May 2026 in the presence of

[Signature]

(Member of the Board Sealing Committee and Authorised Signatory)

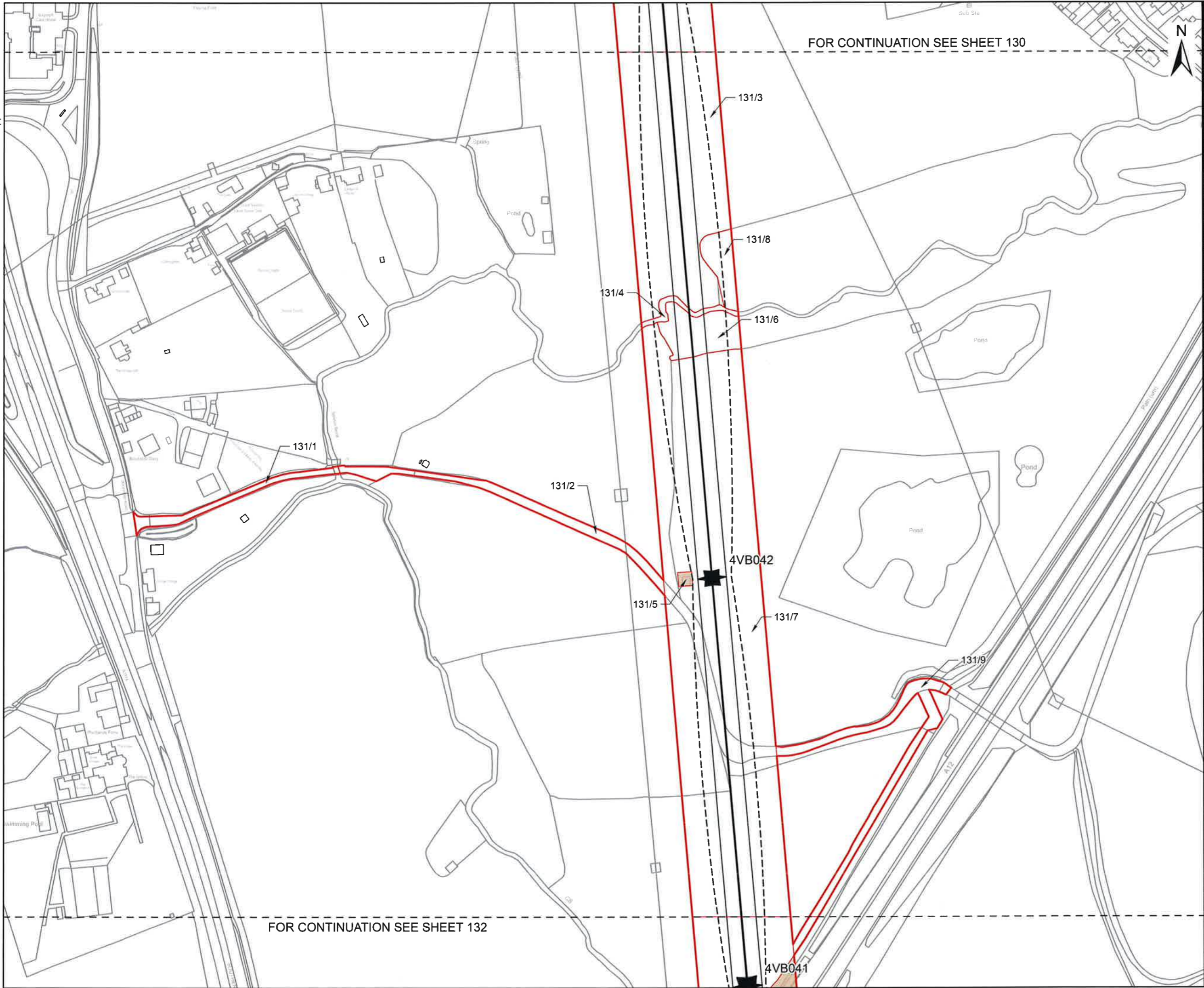
Dated 21 May 2026



DOCUMENT REFERENCE NGET13919
 BPRE-NGD-XXXX-XXXXX-DRW-LM-000190

Revision: 0 Drawn: GC Checked: OB Approved: OB Date: 2026-05-18

Filename: C:\Users\geoff_chapman\AECOM\DE - 60766235 - BPRE - General\02_Maps\LandReferencing\BPRE_CPO_Schedule_Plans\BPRE_CPO_Schedule_Plans.aprx



FOR CONTINUATION SEE SHEET 130

FOR CONTINUATION SEE SHEET 132

CLIENT

nationalgrid

PROJECT

Pelham to Rayleigh Overhead Line Reinforcement

FIGURE TITLE

Map referred to in The National Grid Electricity Transmission plc (Pelham to Rayleigh Overhead Line Reinforcement) Compulsory Purchase Order 2026.

ISSUE PURPOSE

CPO Submission - Sheet 131 of 152


CONSULTANT

AECOM Limited
Midpoint, Alencon Link
Basingstoke, Hampshire
RG21 7PP
www.aecom.com



LEGEND

- Red Line Boundary
- Common Land
- Crown Land
- Open Space
- Open Space & Crown Land
- Statutory Undertaker Land (Section 17(2))
- Centreline
- Conductor
- Swing
- Tower Point



1:2,500 @ A3

NOTES

© Crown copyright and database rights 2025
Ordnance Survey AC0000808122. Plan produced for National Grid Electricity Transmission (NGET) by AECOM Ltd.



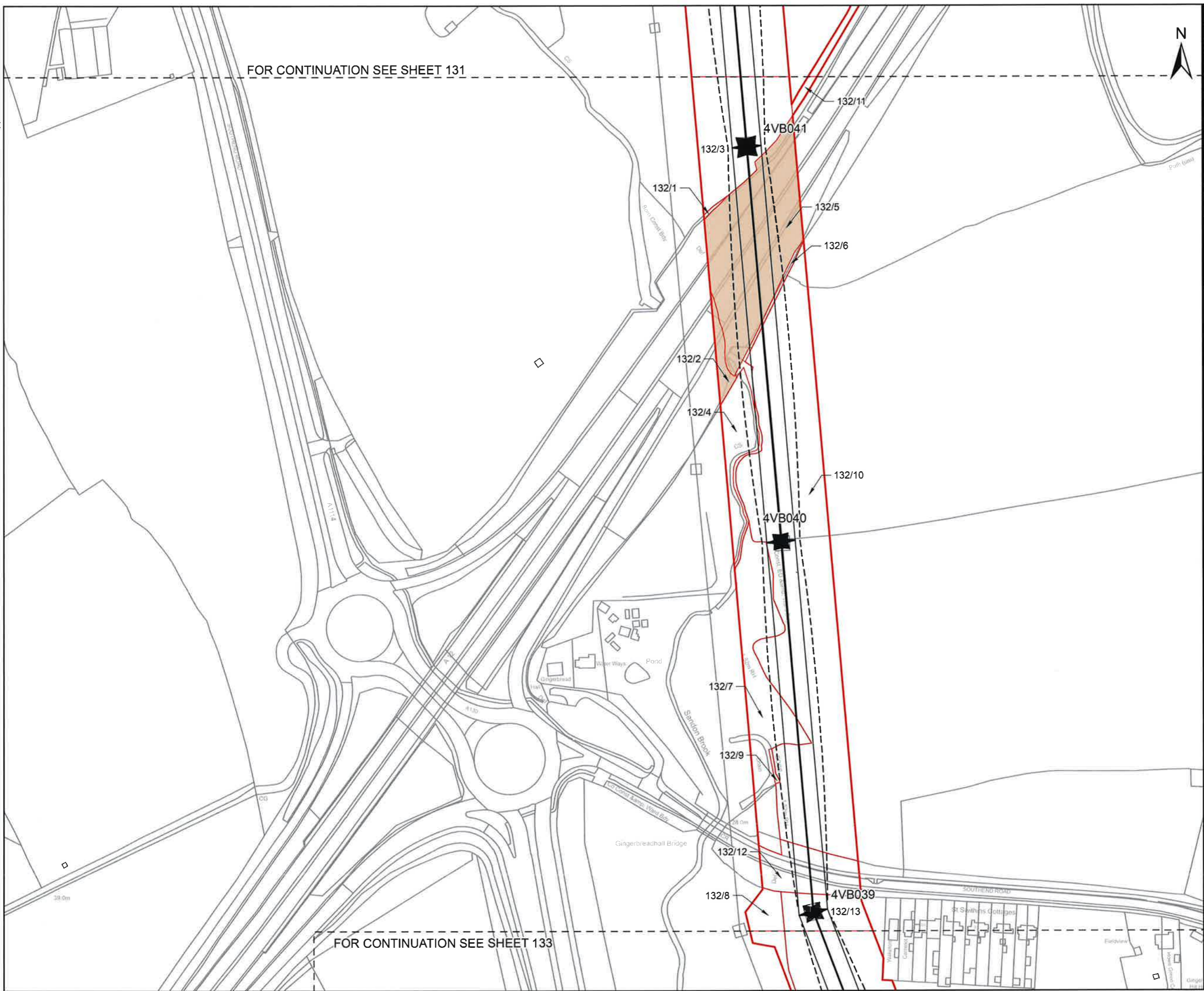
The common seal of National Grid Electricity Transmission plc was affixed on the 21 day of May 2026 in the presence of

[Signature]
(Member of the Board Sealing Committee and Authorised Signatory)

Dated 21 May 2026



DOCUMENT REFERENCE NGET13919
BPRE-NGD-XXXX-XXXXX-DRW-LM-000211



CLIENT
nationalgrid

PROJECT
 Pelham to Rayleigh Overhead Line Reinforcement

FIGURE TITLE
 Map referred to in The National Grid Electricity Transmission plc (Pelham to Rayleigh Overhead Line Reinforcement) Compulsory Purchase Order 2026.

ISSUE PURPOSE
 CPO Submission - Sheet 132 of 152

CONSULTANT
 AECOM Limited
 Midpoint, Alencon Link
 Basingstoke, Hampshire
 RG21 7PP
 www.aecom.com

LEGEND

Red Line Boundary	Statutory Undertaker Land (Section 17(2))
Common Land	Centreline
Crown Land	Conductor
Open Space	Swing
Open Space & Crown Land	Tower Point

0 50 100 m

1:2,500 @ A3

NOTES

© Crown copyright and database rights 2025
 Ordnance Survey AC0000808122. Plan produced for National Grid Electricity Transmission (NGET) by AECOM Ltd.



The common seal of National Grid Electricity Transmission plc was affixed on the 21 day of May 2026 in the presence of

[Signature]

(Member of the Board Sealing Committee and Authorised Signatory)

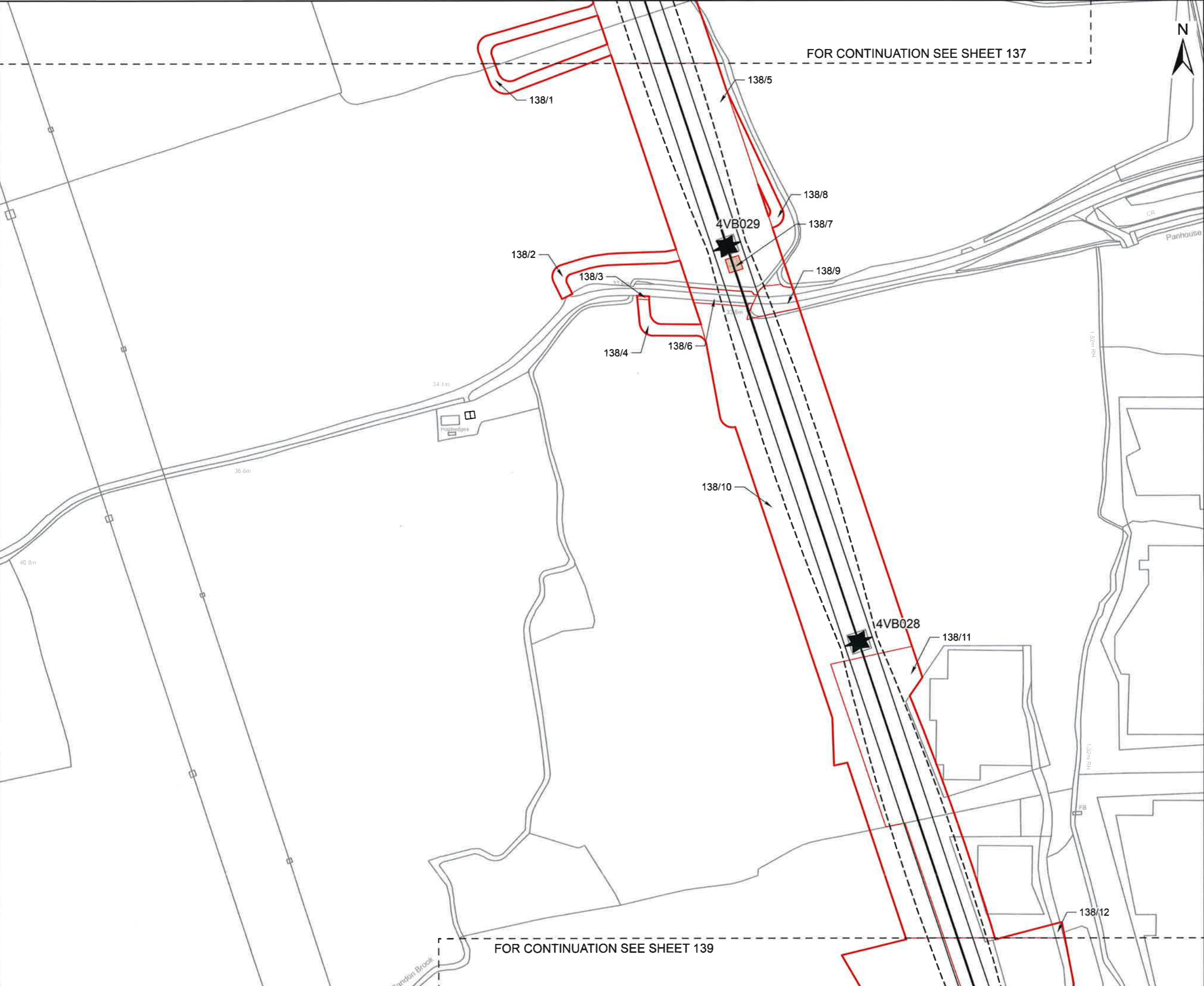
Dated 21 May 2026



DOCUMENT REFERENCE NGET13919
 BPRE-NGD-XXXX-XXXXXX-DRW-LM-000212

Revision: 0 Drawn: GC Checked: OB Approved: OB Date: 2026-05-18

Filename: C:\Users\geoff.chapman\AECOM\IDE - 60766295 - BPRE - General\02_Maps\Land\Referencing\BPRE_CPO_Schedule_Plans\BPRE_CPO_Schedule_Plans.aprx



CLIENT
nationalgrid

PROJECT
 Pelham to Rayleigh Overhead Line Reinforcement

FIGURE TITLE
 Map referred to in The National Grid Electricity Transmission plc (Pelham to Rayleigh Overhead Line Reinforcement) Compulsory Purchase Order 2026.

ISSUE PURPOSE
 CPO Submission - Sheet 138 of 152

CONSULTANT

AECOM Limited
 Midpoint, Alencon Link
 Basingstoke, Hampshire
 RG21 7PP
 www.aecom.com

AECOM
savills

LEGEND

	Red Line Boundary		Statutory Undertaker Land (Section 17(2))
	Common Land		Centreline
	Crown Land		Conductor
	Open Space		Swing
	Open Space & Crown Land		Tower Point



1:2,500 @ A3
NOTES

© Crown copyright and database rights 2025
 Ordnance Survey AC0000808122. Plan produced for National Grid Electricity Transmission (NGET) by AECOM Ltd.

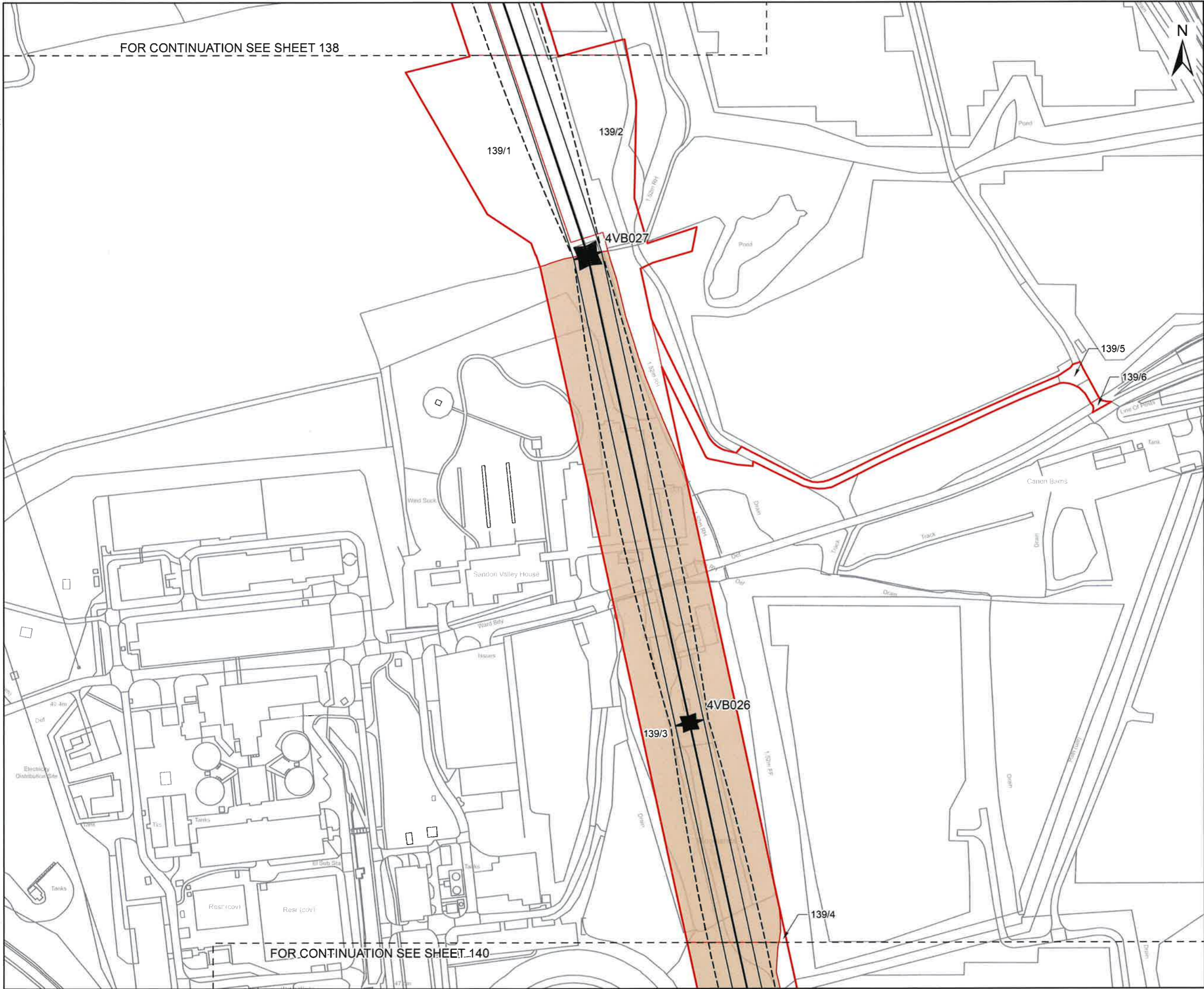


The common seal of National Grid Electricity Transmission plc was affixed on the 21 day of May 2026 in the presence of

H. Hain
 (Member of the Board Sealing Committee and Authorised Signatory)
 Dated 21 May 2026



DOCUMENT REFERENCE NGET13919
 BPRE-NGD-XXXX-XXXXX-DRW-LM-000213



CLIENT

nationalgrid

PROJECT

Pelham to Rayleigh Overhead Line Reinforcement

FIGURE TITLE

Map referred to in The National Grid Electricity Transmission plc (Pelham to Rayleigh Overhead Line Reinforcement) Compulsory Purchase Order 2026.

ISSUE PURPOSE

CPO Submission - Sheet 139 of 152

CONSULTANT

AECOM Limited
Midpoint, Alencon Link
Basingstoke, Hampshire
RG21 7PP
www.aecom.com



LEGEND

- Red Line Boundary
- Common Land
- Crown Land
- Open Space
- Open Space & Crown Land
- Statutory Undertaker Land (Section 17(2))
- Centreline
- Conductor
- Swing
- Tower Point



1:2,500 @ A3

NOTES

© Crown copyright and database rights 2025
Ordnance Survey AC0000808122. Plan produced for National Grid Electricity Transmission (NGET) by AECOM Ltd.



The common seal of National Grid Electricity Transmission plc was affixed on the 21 day of May 2026 in the presence of

Alin
(Member of the Board Sealing Committee and Authorised Signatory)

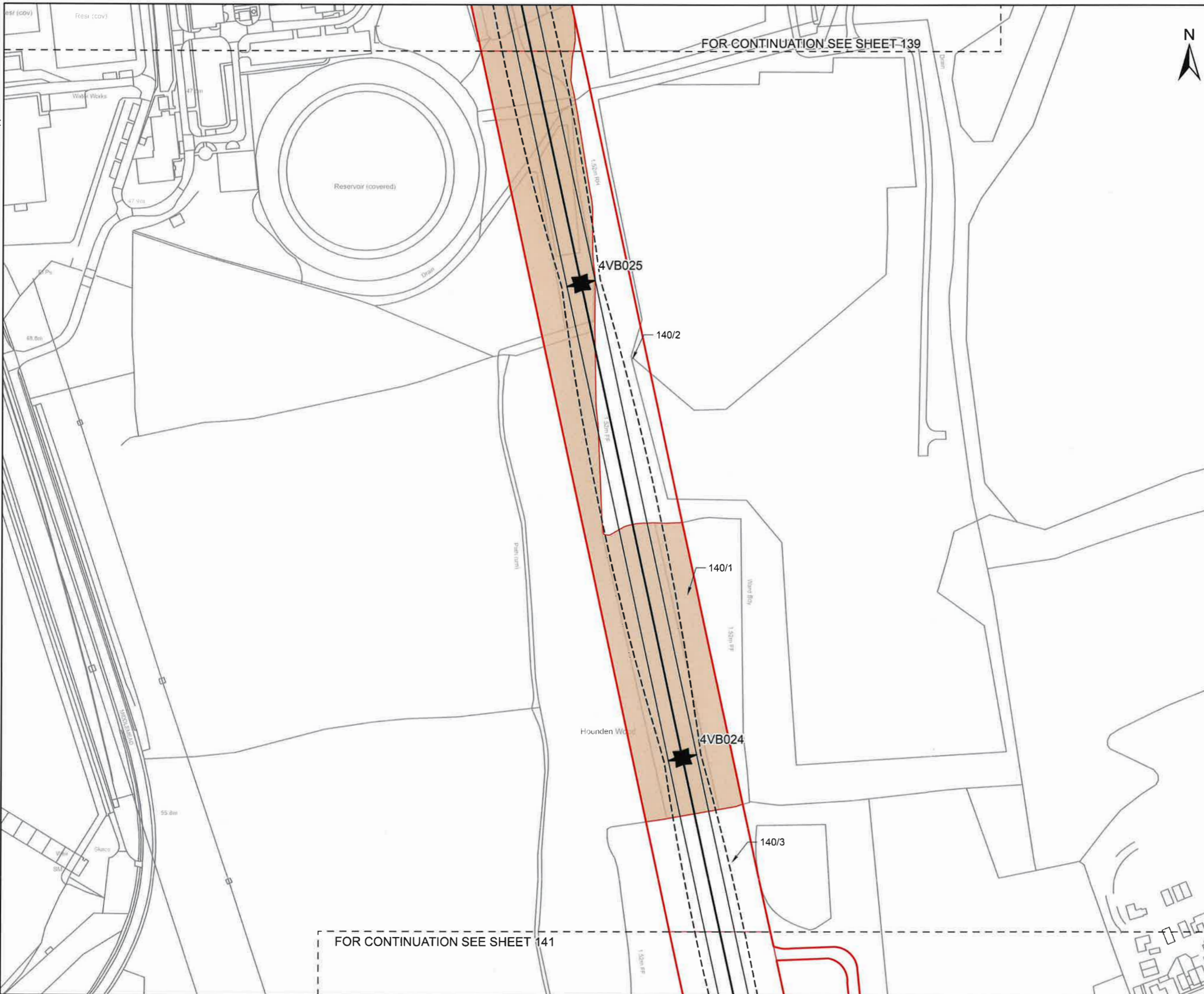
Dated 21 May 2026



DOCUMENT REFERENCE NGET 139/19
BPRE-NGD-XXXX-XXXXXX-DRW-LM-000214

Revision: 0 Drawn: GC Checked: OB Approved: OB Date: 2026-05-18

Filename: C:\Users\geoff.chapman\AECOM\DE - 60762205 - BPPE - General\02_Maps\LandReferencing\BPPE_CPO_Schedule_Plans\BPPE_CPO_Schedule_Plans.aprx



CLIENT

nationalgrid

PROJECT

Pelham to Rayleigh Overhead Line Reinforcement

FIGURE TITLE

Map referred to in The National Grid Electricity Transmission plc (Pelham to Rayleigh Overhead Line Reinforcement) Compulsory Purchase Order 2026.

ISSUE PURPOSE

CPO Submission - Sheet 140 of 152

CONSULTANT

AECOM Limited
Midpoint, Alencon Link
Basingstoke, Hampshire
RG21 7PP
www.aecom.com



LEGEND

- Red Line Boundary
- Common Land
- Crown Land
- Open Space
- Open Space & Crown Land
- Centreline
- Conductor
- Swing
- Tower Point
- Statutory Undertaker Land (Section 17(2))



1:2,500 @ A3

NOTES

© Crown copyright and database rights 2025
Ordnance Survey AC0000808122. Plan produced for National Grid Electricity Transmission (NGET) by AECOM Ltd.



The common seal of National Grid Electricity Transmission plc was affixed on the 21 day of May 2026 in the presence of

[Signature]
(Member of the Board Sealing Committee and Authorised Signatory)

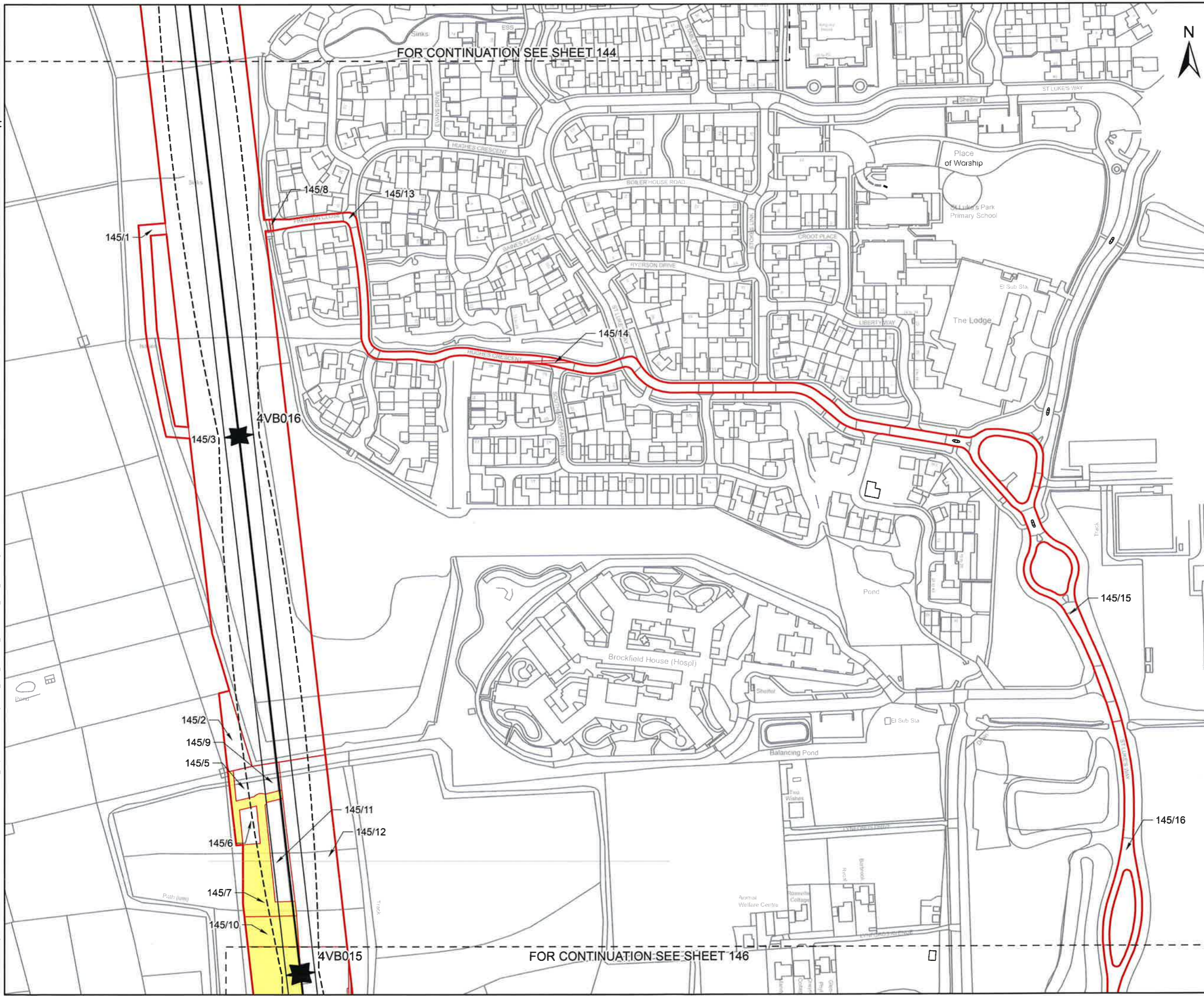
Dated 21 May 2026



DOCUMENT REFERENCE NGET13919
BPPE-NGD-XXXX-XXXXXX-DRW-LM-000215

Revision: 0 Drawn: GC Checked: OB Approved: OB Date: 2026-05-15

Filename: C:\Users\geoff.chapman\AECOM\DE - 60762295 - BPPE - General\02_Maps\LandReferencing\BPPE_CPO_Schedule_Plans\BPPE_CPO_Schedule_Plans.aprx



FOR CONTINUATION SEE SHEET 144

FOR CONTINUATION SEE SHEET 146




CLIENT
nationalgrid

PROJECT
 Pelham to Rayleigh Overhead Line Reinforcement

FIGURE TITLE
 Map referred to in The National Grid Electricity Transmission plc (Pelham to Rayleigh Overhead Line Reinforcement) Compulsory Purchase Order 2026.

ISSUE PURPOSE
 CPO Submission - Sheet 145 of 152

CONSULTANT
 AECOM Limited
 Midpoint, Alencon Link
 Basingstoke, Hampshire
 RG21 7PP
 www.aecom.com



LEGEND

Red Line Boundary	Statutory Undertaker Land (Section 17(2))
Common Land	Centreline
Crown Land	Conductor
Open Space	Swing
Open Space & Crown Land	Tower Point



1:2,500 @ A3
 NOTES

© Crown copyright and database rights 2025
 Ordnance Survey AC0000808122. Plan produced for National Grid Electricity Transmission (NGET) by AECOM Ltd.



The common seal of National Grid Electricity Transmission plc was affixed on the 21 day of May 2026 in the presence of

[Signature]
 (Member of the Board Sealing Committee and Authorised Signatory)

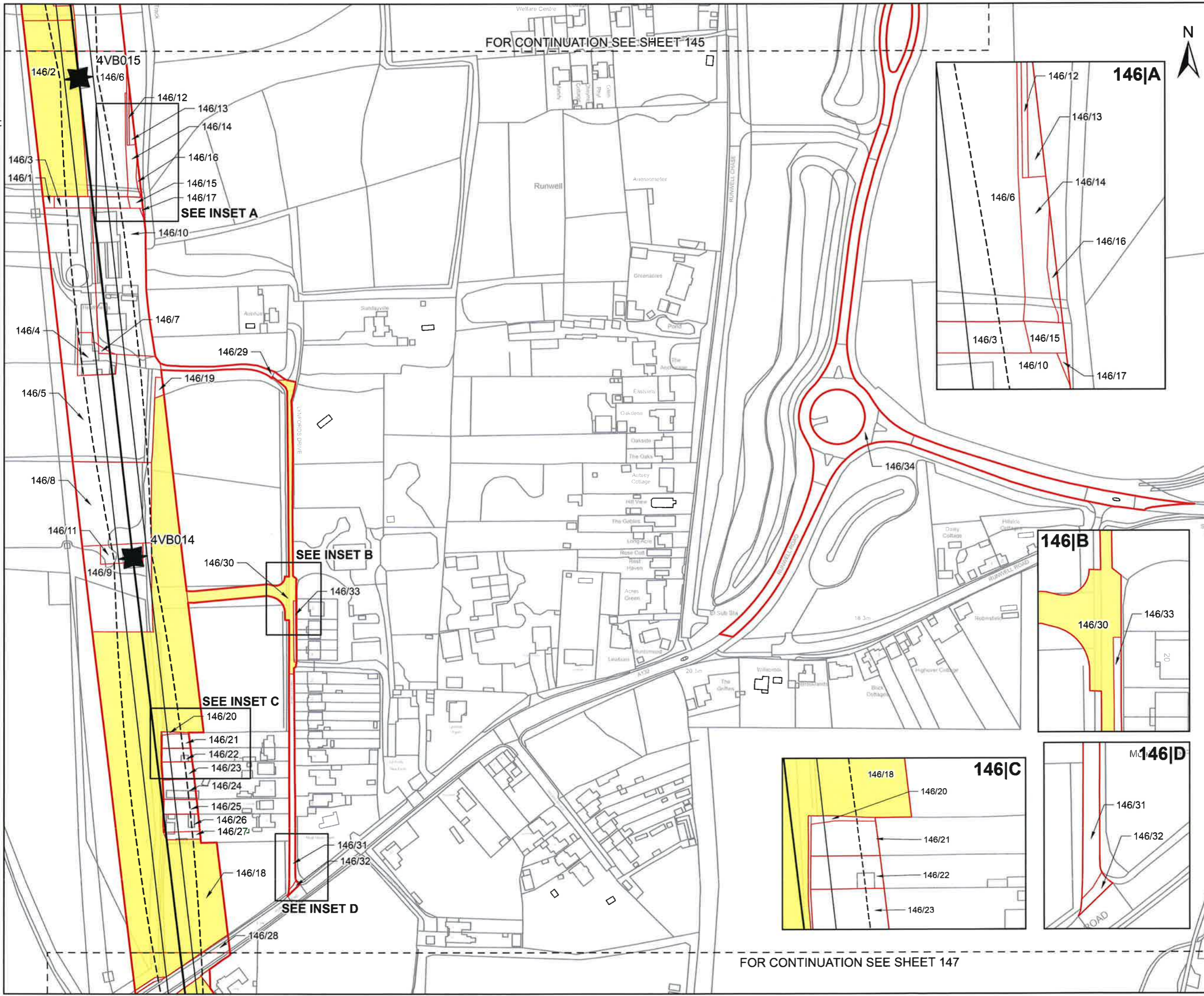
Dated 21 May 2026



DOCUMENT REFERENCE NGET13919
 BPPE-NGD-XXXX-XXXXX-DRW-LM-000191

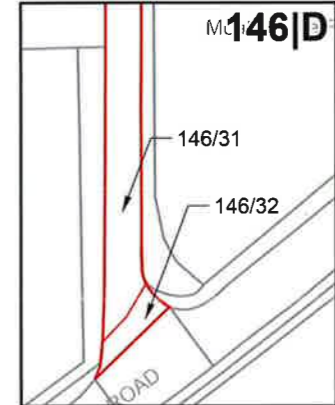
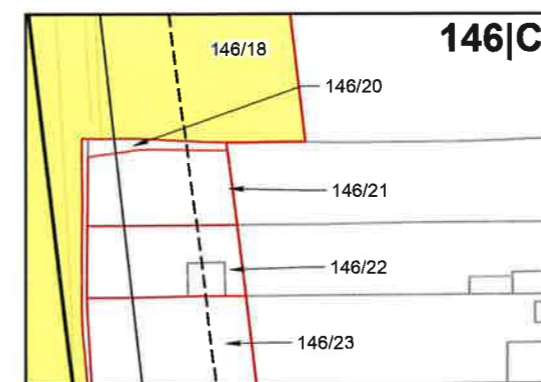
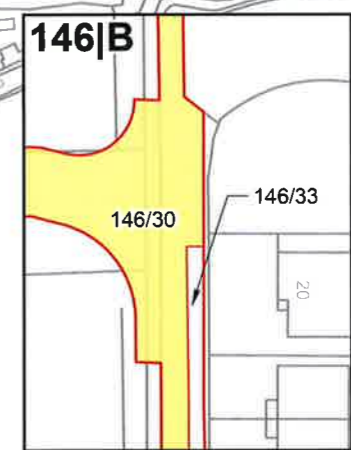
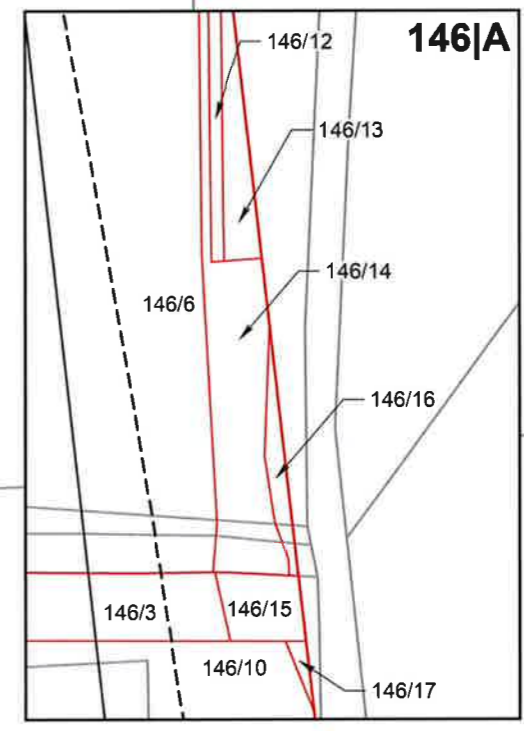
Revision: 0 Drawn: GC Checked: OB Approved: OB Date: 2026-05-15

File name: C:\Users\geoff.chamman\AECOM\DE - 6076295 - BPRE - General\02_Maps\LandReferencing\BPRE_CPO_Schedule_Plans\BPRE_CPO_Schedule_Plans.aprx



FOR CONTINUATION SEE SHEET 145

FOR CONTINUATION SEE SHEET 147



CLIENT
nationalgrid

PROJECT
Pelham to Rayleigh Overhead Line Reinforcement


FIGURE TITLE
Map referred to in The National Grid Electricity Transmission plc (Pelham to Rayleigh Overhead Line Reinforcement) Compulsory Purchase Order 2026.

ISSUE PURPOSE
CPO Submission - Sheet 146 of 152

CONSULTANT
AECOM Limited
Midpoint, Alencon Link
Basingstoke, Hampshire
RG21 7PP
www.aecom.com



- LEGEND
- Red Line Boundary
 - Common Land
 - Crown Land
 - Open Space
 - Open Space & Crown Land
 - Statutory Undertaker Land (Section 17(2))
 - Centreline
 - Conductor
 - Swing
 - Tower Point



1:2,500 @ A3
NOTES

© Crown copyright and database rights 2025
Ordnance Survey AC0000808122. Plan produced for National Grid Electricity Transmission (NGET) by AECOM Ltd.



The common seal of National Grid Electricity Transmission plc was affixed on the 21 day of May 2026 in the presence of

[Signature]
(Member of the Board Sealing Committee and Authorised Signatory)

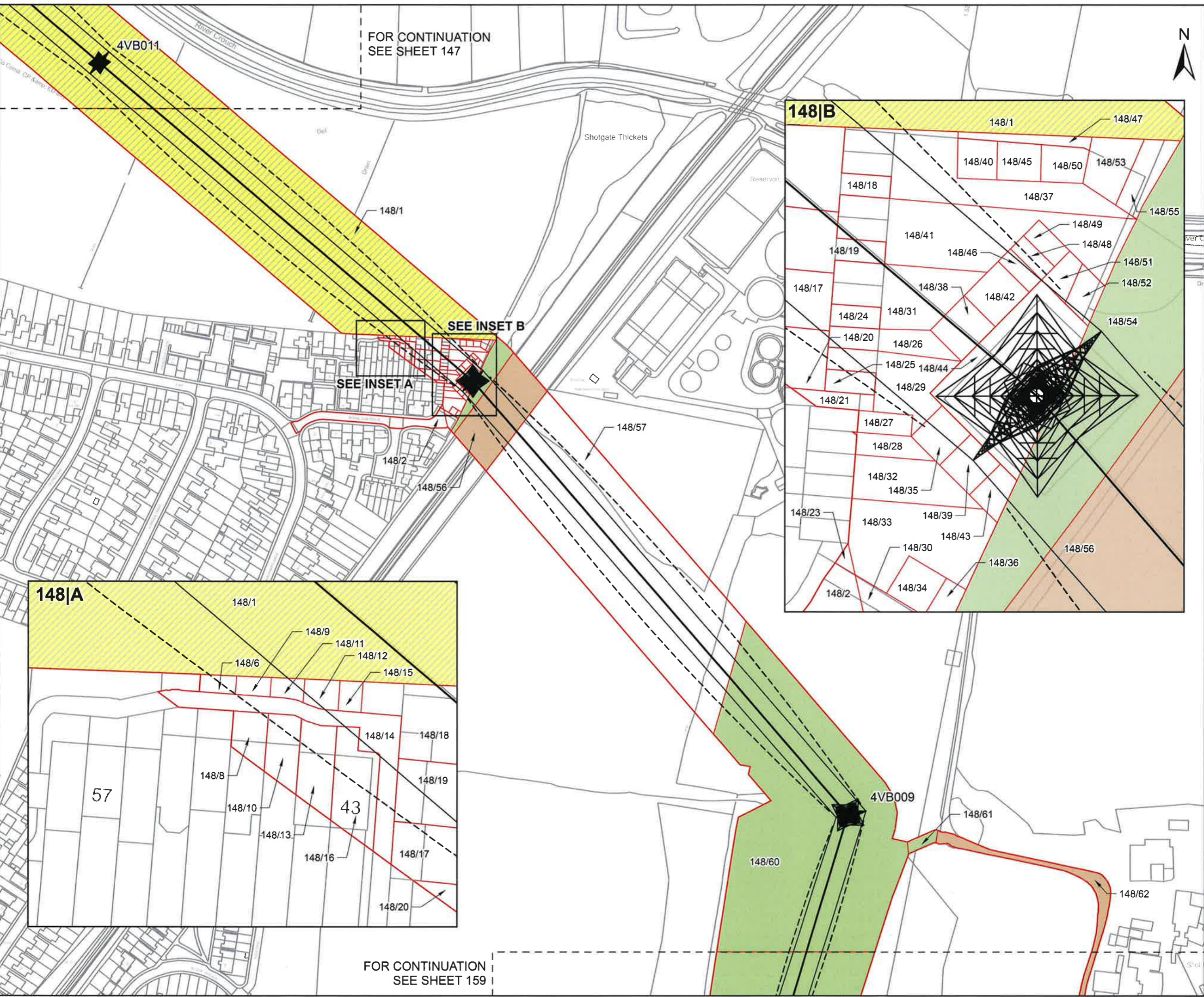
Dated 21 May 2026



DOCUMENT REFERENCE NGET13919
BPRE-NGD-XXXX-XXXXX-DRW-LM-000192

Revision: 0 Drawn: CC Checked: OB Approved: OB Date: 2026-05-15

Filename: C:\Users\geoff.chapman\AECOM\DE - 80766295 - BPPE - General\02_Maps\LandReferencing\BPPE_CPO_Schedule_Plans\BPPE_CPO_Schedule_Plans.aprx



FOR CONTINUATION
SEE SHEET 147

FOR CONTINUATION
SEE SHEET 159



CLIENT
nationalgrid

PROJECT
Pelham to Rayleigh Overhead Line
Reinforcement

FIGURE TITLE
Map referred to in The National Grid
Electricity Transmission plc (Pelham to
Rayleigh Overhead Line
Reinforcement) Compulsory Purchase
Order 2026.

ISSUE PURPOSE
CPO Submission - Sheet 148 of 152

CONSULTANT
AECOM Limited
Midpoint, Alencon Link
Basingstoke, Hampshire
RG21 7PP
www.aecom.com



LEGEND

	Red Line Boundary		Statutory Undertaker Land (Section 17(2))
	Common Land		Centreline
	Crown Land		Conductor
	Open Space		Swing
	Open Space & Crown Land		Tower Point



1:2,500 @ A3

NOTES
© Crown copyright and database rights 2025
Ordnance Survey AC0000808122. Plan
produced for National Grid Electricity
Transmission (NGET) by AECOM Ltd.



The common seal of National Grid
Electricity Transmission plc was affixed
on the 21 day of May 2026
in the presence of

[Signature]
(Member of the Board Sealing
Committee and Authorised Signatory)

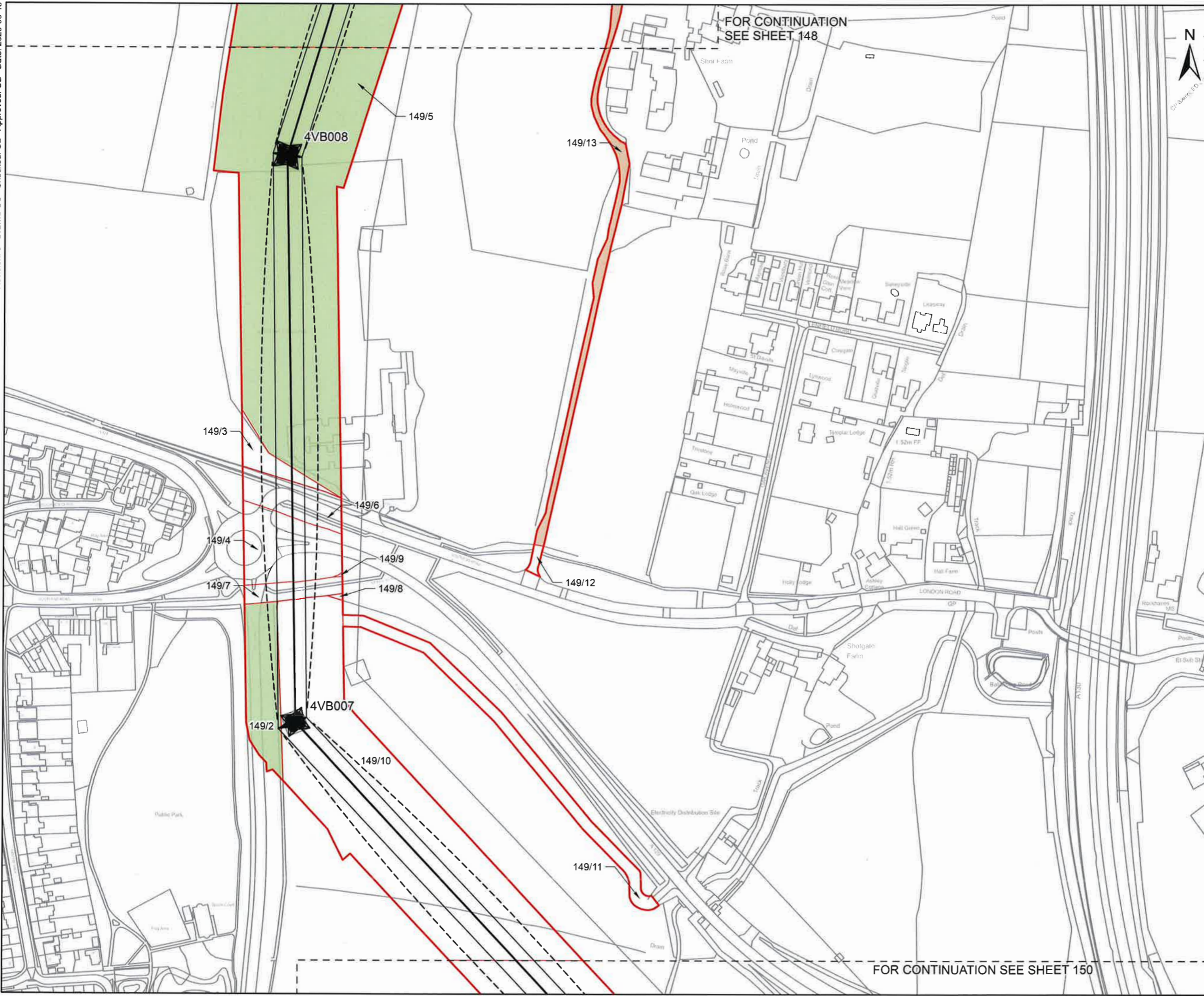
Dated 21 May 2026



DOCUMENT REFERENCE NGET13919
BPPE-NGD-XXXX-XXXXX-DRW-LM-000194

Revision: 0 Drawn: GC Checked: OB Approved: OB Date: 2026-05-15

C:\Users\jchapman\AECOM\DE-60766295-BPRE-General\02_Maps\LandReferencing\BPRE_CPO_Schedule_Plans\BPRE_CPO_Schedule_Plans.aprx



CLIENT
nationalgrid

PROJECT
 Pelham to Rayleigh Overhead Line Reinforcement

FIGURE TITLE
 Map referred to in The National Grid Electricity Transmission plc (Pelham to Rayleigh Overhead Line Reinforcement) Compulsory Purchase Order 2026.

ISSUE PURPOSE
 CPO Submission - Sheet 149 of 152

CONSULTANT
 AECOM Limited
 Midpoint, Alencon Link
 Basingstoke, Hampshire
 RG21 7PP
 www.aecom.com



LEGEND

Red Line Boundary	Common Land	Statutory Undertaker Land (Section 17(2))
Crown Land	Open Space	Centreline
Open Space & Crown Land	Swing	Conductor
	Tower Point	



1:2,500 @ A3
 NOTES

© Crown copyright and database rights 2025 Ordnance Survey AC0000808122. Plan produced for National Grid Electricity Transmission (NGET) by AECOM Ltd.

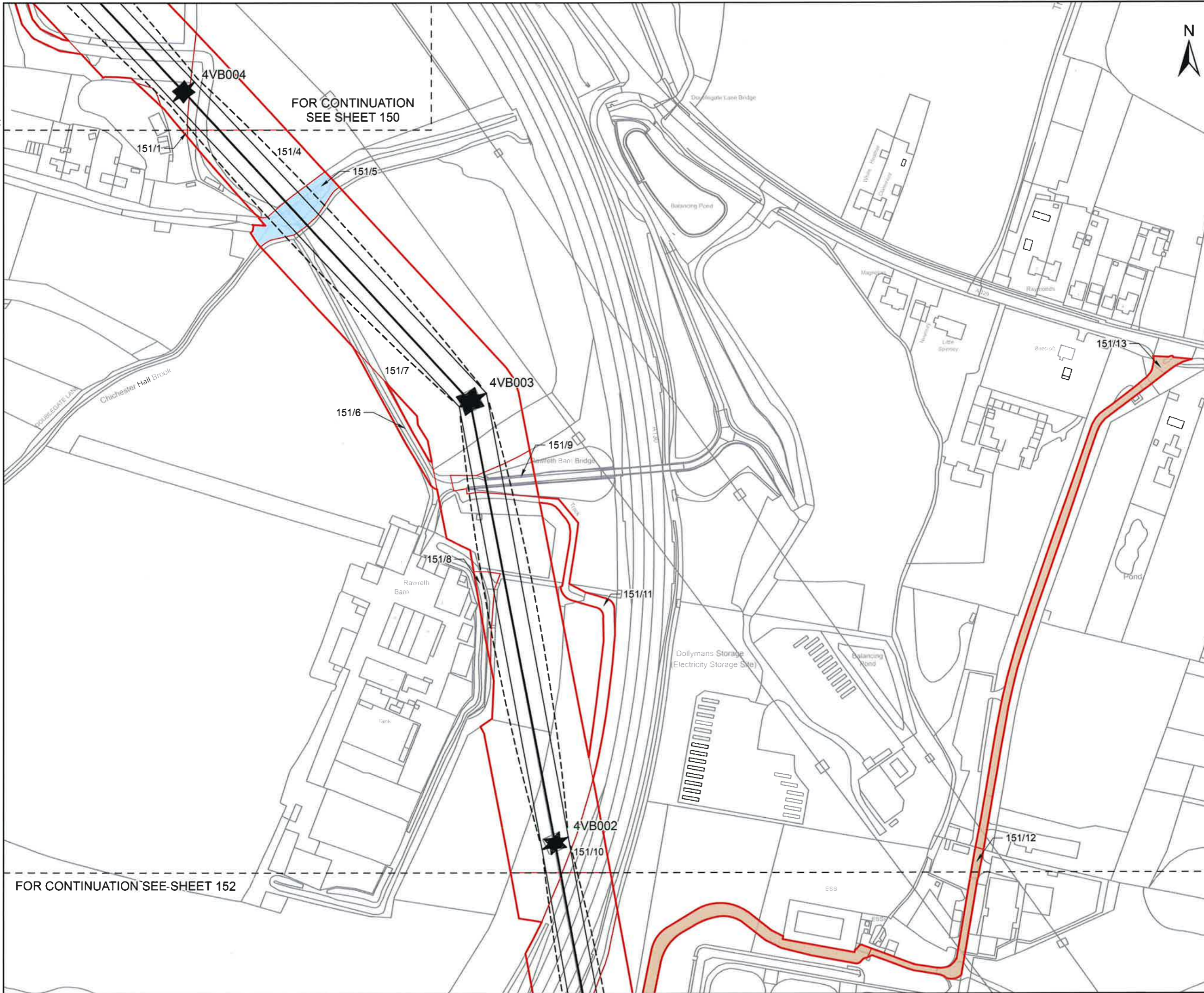


The common seal of National Grid Electricity Transmission plc was affixed on the 21 day of May 2026 in the presence of

Handwritten signature
 (Member of the Board Sealing Committee and Authorised Signatory)
 Dated 21 May 2026



DOCUMENT REFERENCE NGET13919
 BPRE-NGD-XXXX-XXXXXX-DRW-LM-000195



CLIENT

nationalgrid

PROJECT

Pelham to Rayleigh Overhead Line Reinforcement

FIGURE TITLE

Map referred to in The National Grid Electricity Transmission plc (Pelham to Rayleigh Overhead Line Reinforcement) Compulsory Purchase Order 2026.

ISSUE PURPOSE

CPO Submission - Sheet 151 of 152


CONSULTANT

AECOM Limited
Midpoint, Alencon Link
Basingstoke, Hampshire
RG21 7PP
www.aecom.com



LEGEND

- Red Line Boundary
- Common Land
- Crown Land
- Open Space
- Open Space & Crown Land
- Statutory Undertaker Land (Section 17(2))
- Centreline
- Conductor
- Swing
- Tower Point



1:2,500 @ A3

NOTES

© Crown copyright and database rights 2025
Ordnance Survey AC0000808122. Plan produced for National Grid Electricity Transmission (NGET) by AECOM Ltd.



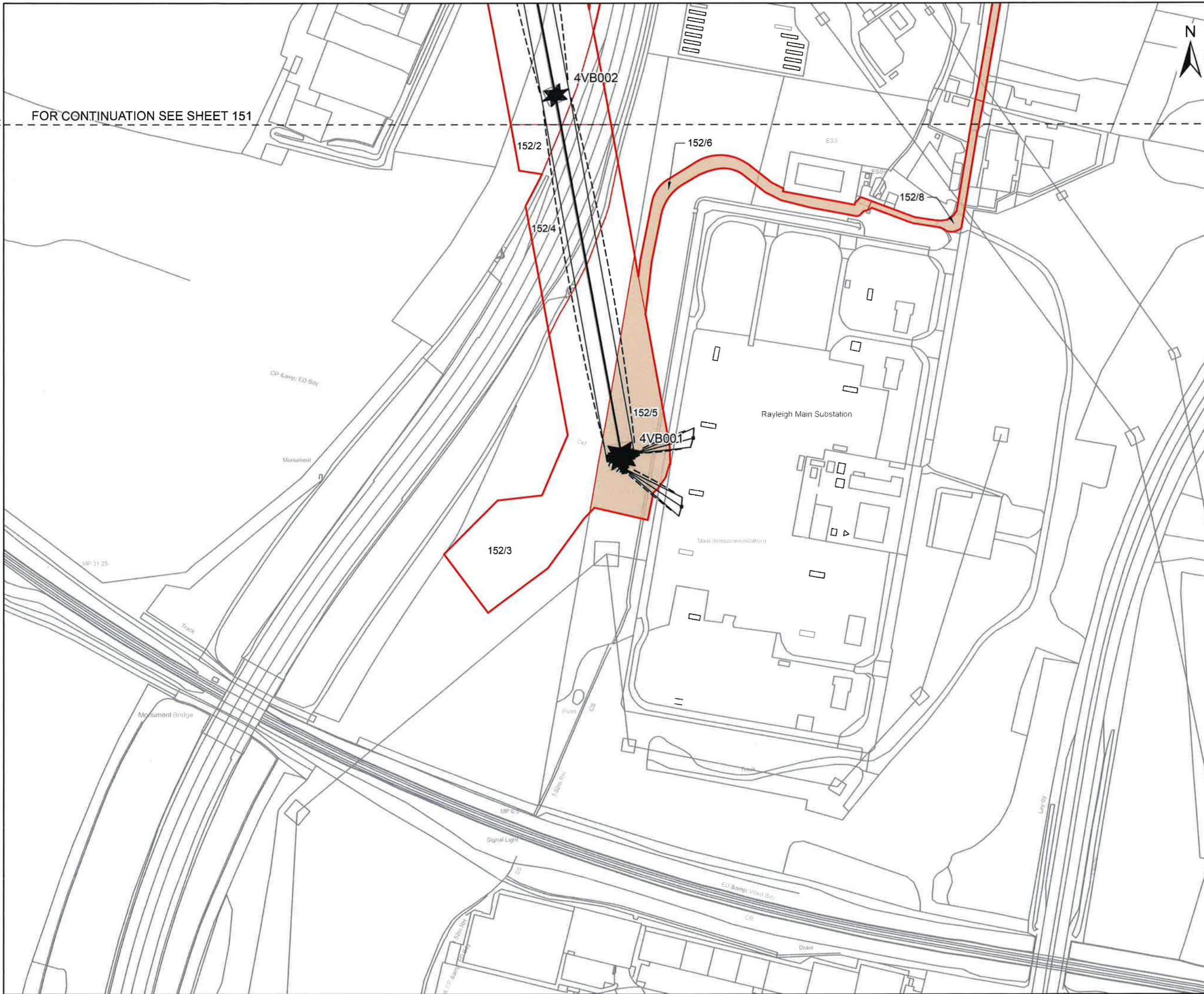
The common seal of National Grid Electricity Transmission plc was affixed on the 21 day of May 2026 in the presence of

[Signature]
 (Member of the Board Sealing Committee and Authorised Signatory)

Dated 21 May 2026



DOCUMENT REFERENCE NGET13919
BPRE-NGD-XXXX-XXXXX-DRW-LM-000196



FOR CONTINUATION SEE SHEET 151

CLIENT

nationalgrid

PROJECT

Pelham to Rayleigh Overhead Line Reinforcement

FIGURE TITLE

Map referred to in The National Grid Electricity Transmission plc (Pelham to Rayleigh Overhead Line Reinforcement) Compulsory Purchase Order 2026.

ISSUE PURPOSE

CPO Submission - Sheet 152 of 152

CONSULTANT

AECOM Limited
Midpoint, Alencon Link
Basingstoke, Hampshire
RG21 7PP
www.aecom.com



LEGEND

- Red Line Boundary
- Common Land
- Crown Land
- Open Space
- Open Space & Crown Land
- Statutory Undertaker Land (Section 17(2))
- Centreline
- Conductor
- Swing
- Tower Point



1:2,500 @ A3

NOTES

© Crown copyright and database rights 2025
Ordnance Survey AC0000808122. Plan produced for National Grid Electricity Transmission (NGET) by AECOM Ltd.



The common seal of National Grid Electricity Transmission plc was affixed on the 21 day of May 2026 in the presence of

[Signature]
(Member of the Board Sealing Committee and Authorised Signatory)

Dated 21 May 2026



DOCUMENT REFERENCE NGET13919
BPPE-NGD-XXXX-XXXXXX-DRW-LM-000216