

- Public Well
- Private Well
- Wetland
- No Herbicide Use
- Right of Way
- Town Border
- 911W77

Abington, MA

Rights-of-Way 4009, 4016
Circuit 911W77

Planned Work 2026

nationalgrid



Sources: Esri, DeLorme, Garmin, FAO, NOAA, USGS, © OpenStreetMap contributors, and the GIS User Community, Maxar
 Mapped 10/19/2025 by Gabrielle Capradae

Adams, MA

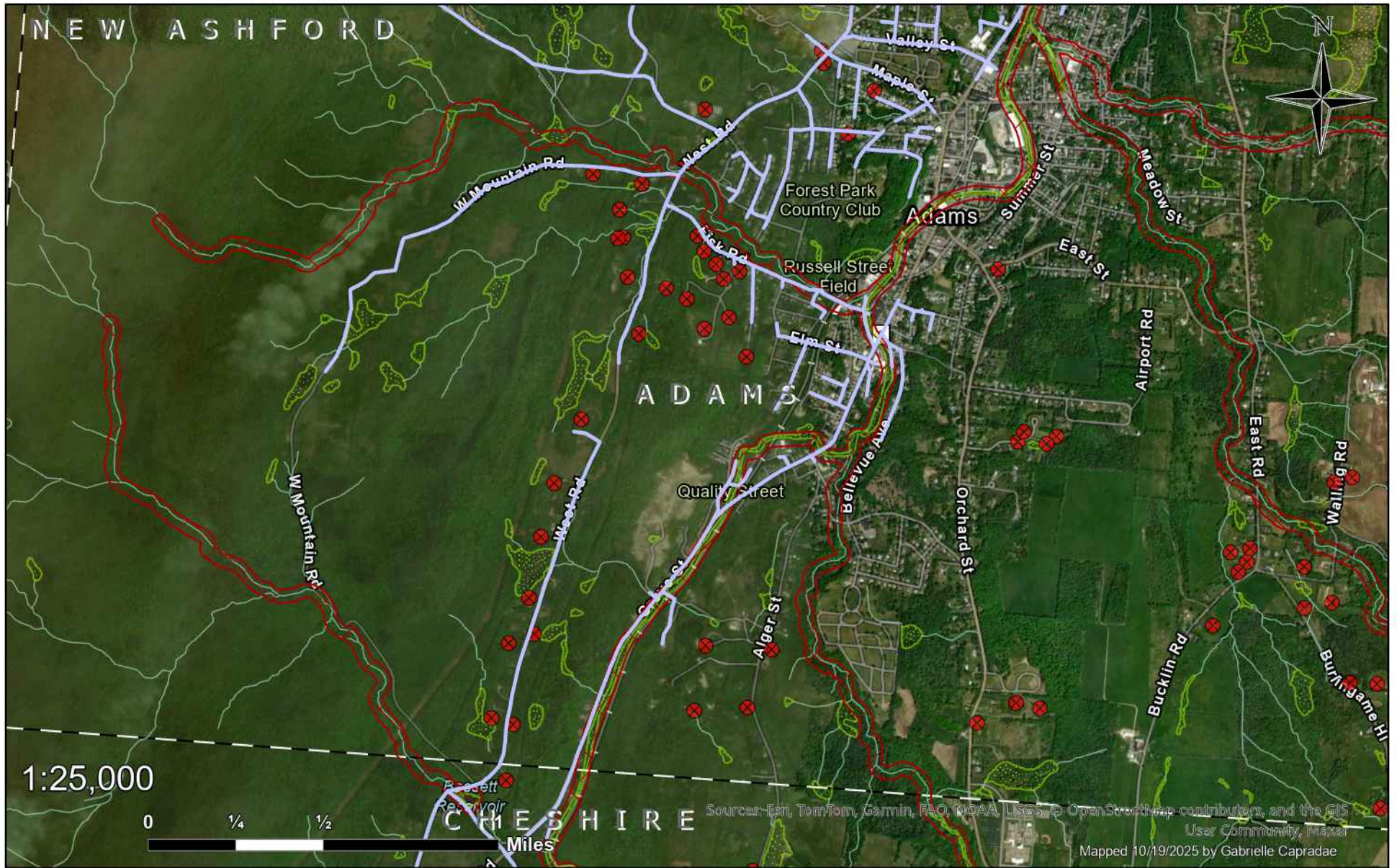
Page 1

Circuit 1021W2

Planned Work 2026



- Public Well
- Private Well
- Wetland
- No Herbicide Use
- Right of Way
- Town Border
- 1021W2



Sources: Esri, TomTom, Garmin, FAO, NOAA, USGS, © OpenStreetMap contributors, and the GIS User Community, Maxar
 Mapped 10/19/2025 by Gabrielle Capradue

- Public Well
- ✕ Private Well
- Wetland
- No Herbicide Use
- Right of Way
- Town Border
- 1021W2

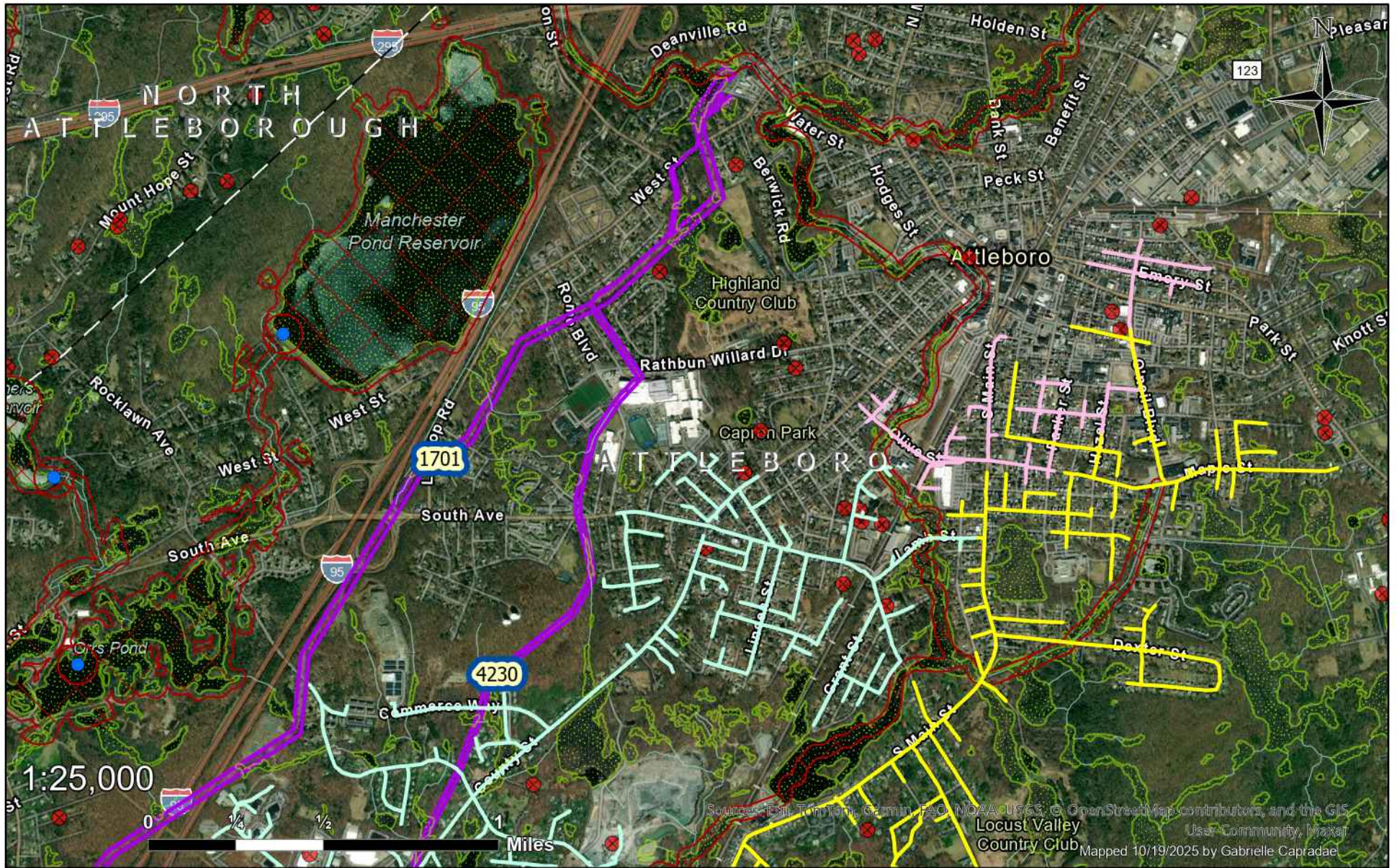
Adams, MA

Page 2

Circuit 1021W2

Planned Work 2026

nationalgrid



- Public Well
- Private Well
- Wetland
- No Herbicide Use
- Right of Way
- Town Border
- 2J1
- 9L2
- 9L4

Attleboro, MA

Rights-of-Way 1701, 4230 Circuits 2J1, 9L2, 9L4



- Public Well
- Private Well
- Wetland
- No Herbicide Use
- Right of Way
- Town Border
- 9L2
- 9L4

Attleboro, MA

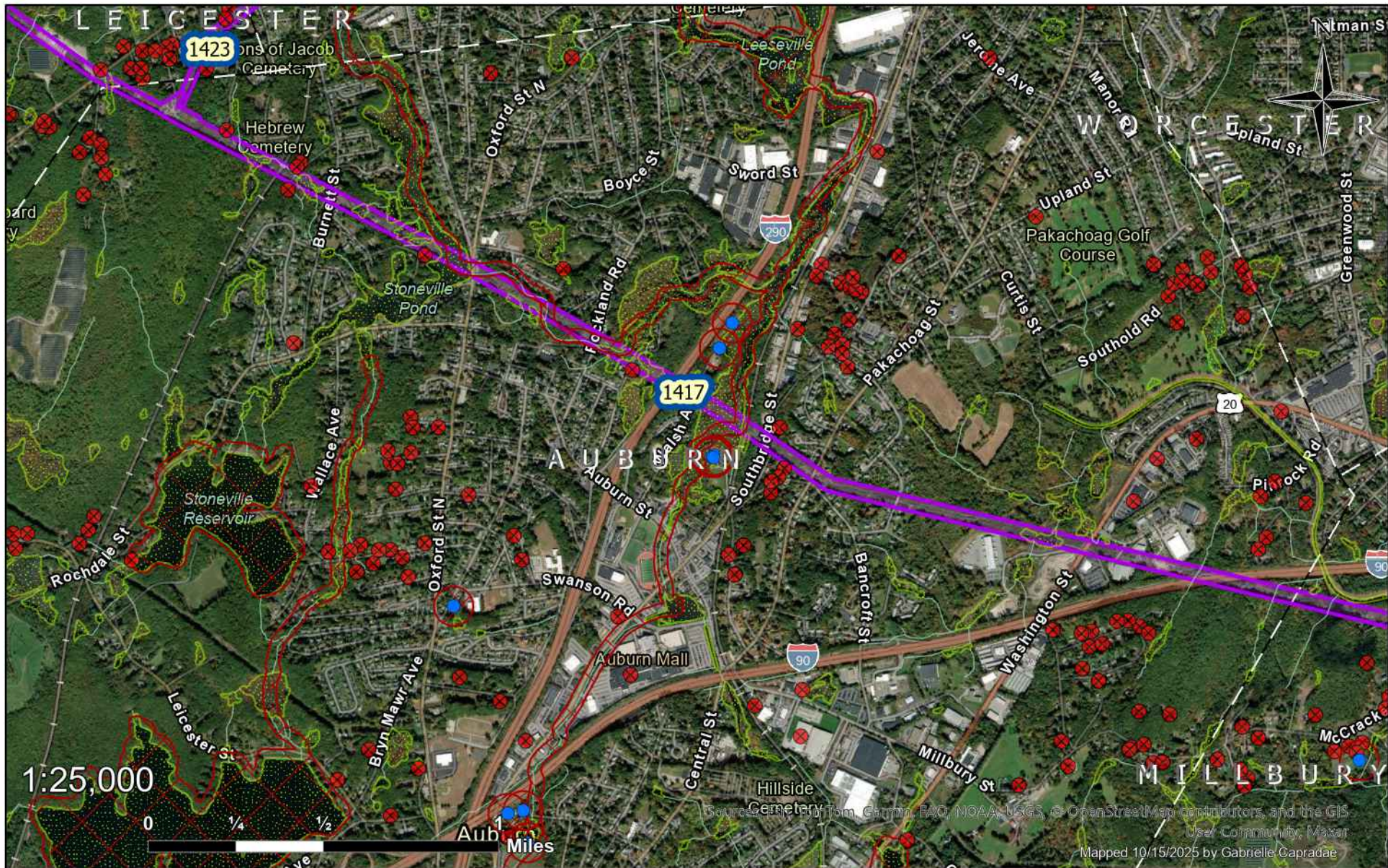
Page 2

Planned Work 2026

Rights-of-Way 1701, 4230, 4240
Circuits 9L2, 9L4

nationalgrid

Source: Esri, TomTom, Garmin, FAO, NOAA, USGS, © OpenStreetMap contributors, and the GIS User Community, Maxar
Mapped 10/19/2025 by Gabrielle Capradae



- Public Well
- Private Well
- ☞ Wetland
- No Herbicide Use
- ▬ Right of Way
- ▬ Town Border

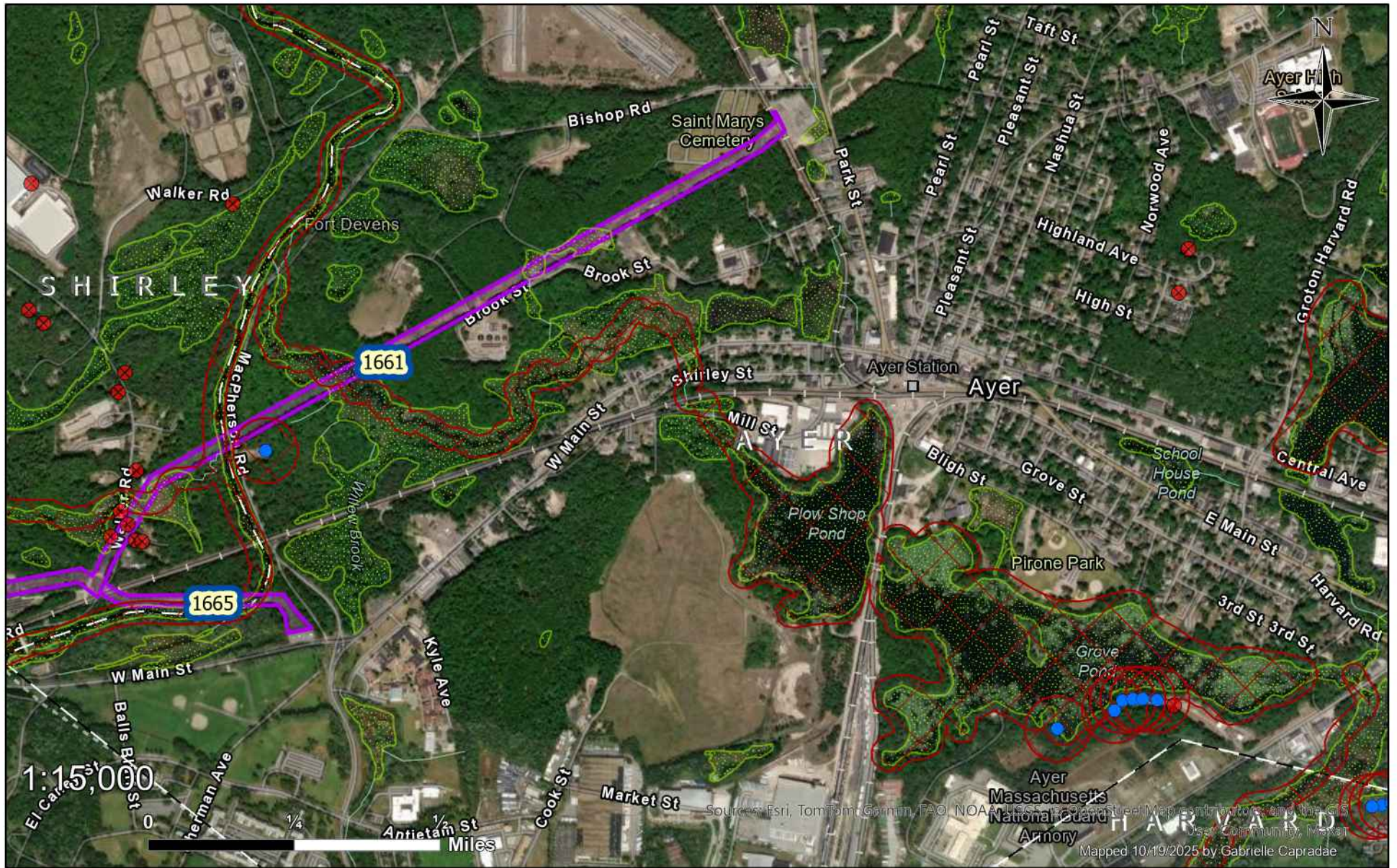
Auburn, MA

Rights-of-Way 1417, 1423

Planned Work 2026

nationalgrid

Sources: Esri, TomTom, Garmin, FAO, NOAA-USGS, © OpenStreetMap contributors, and the GIS User Community, Maxar
Mapped 10/15/2025 by Gabrielle Capradae



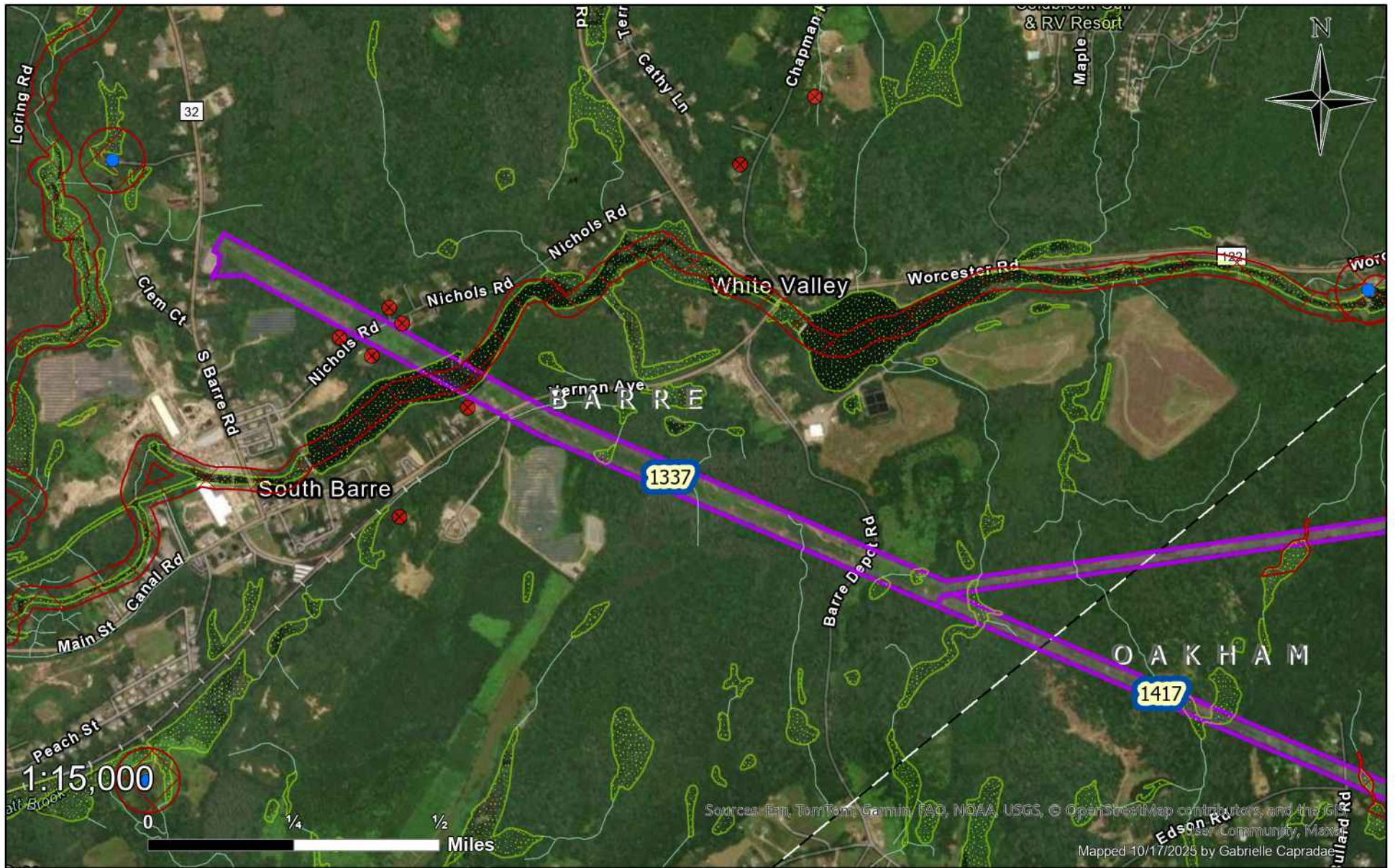
- Public Well
- Private Well
- Wetland
- No Herbicide Use
- Right of Way
- Town Border

Ayer, MA

Rights-of-Way 1661, 1665

Planned Work 2026

nationalgrid



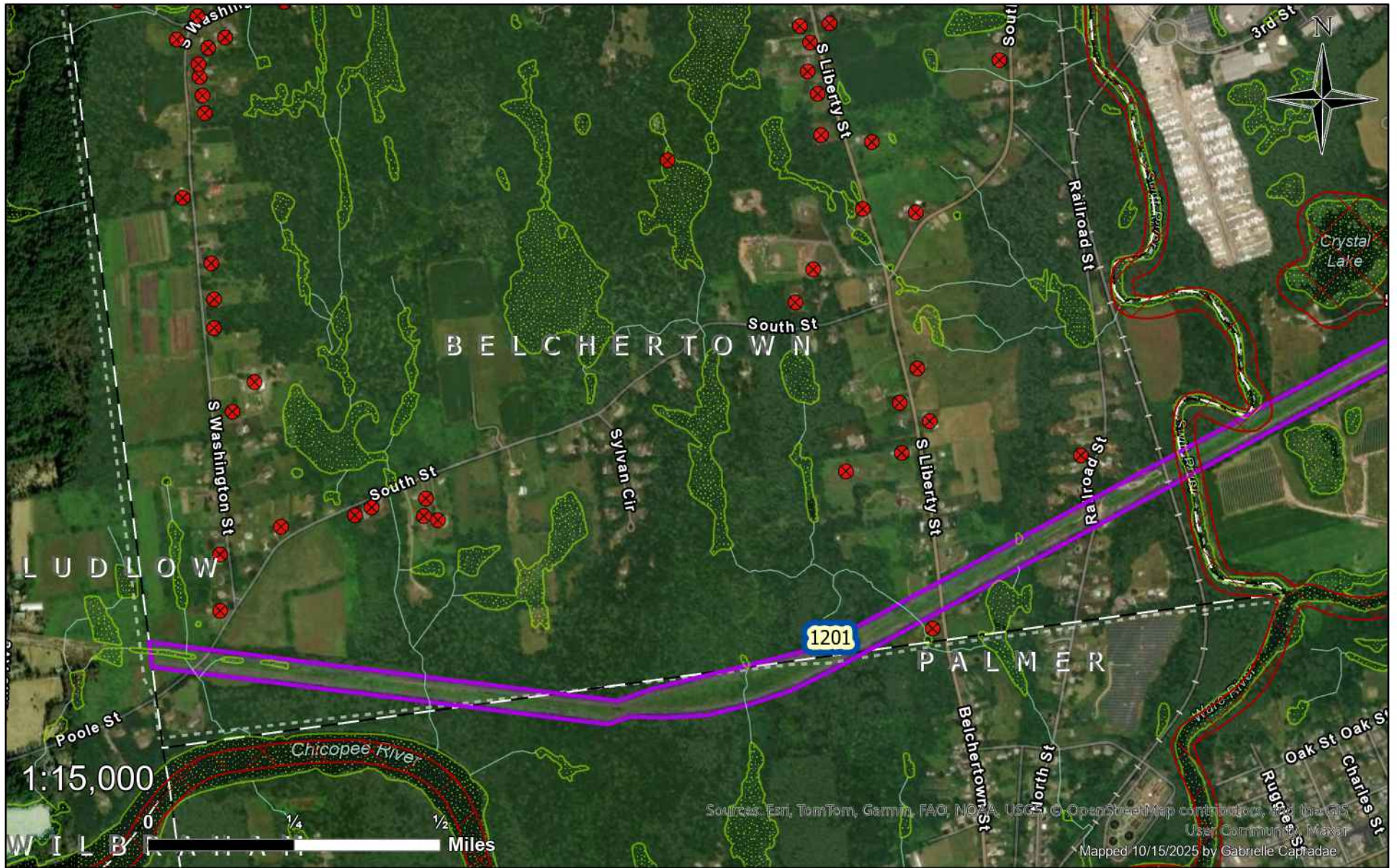
- Public Well
- Private Well
- ▨ Wetland
- No Herbicide Use
- Right of Way
- Town Border

Barre, MA

Rights-of-Way 1337, 1417

Planned Work 2026

nationalgrid



Sources: Esri, TomTom, Garmin, FAO, NOAA, USGS, © OpenStreetMap contributors, and the GIS User Community, Maxar
 Mapped 10/15/2025 by Gabrielle Caprae

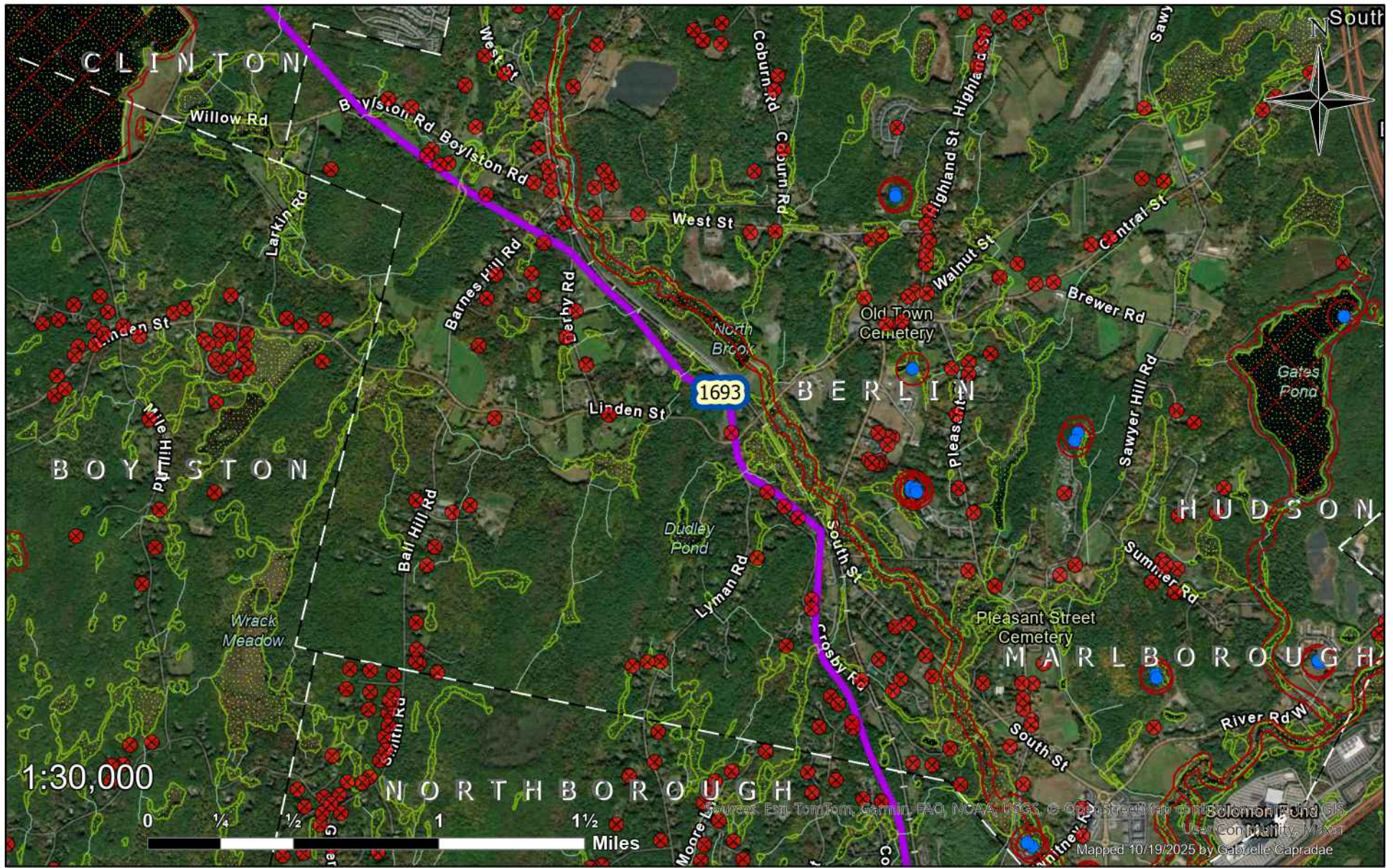
Belchertown, MA

Right-of-Way 1201

Planned Work 2026

nationalgrid

- Public Well
- Private Well
- Wetland
- No Herbicide Use
- Right of Way
- Town Border



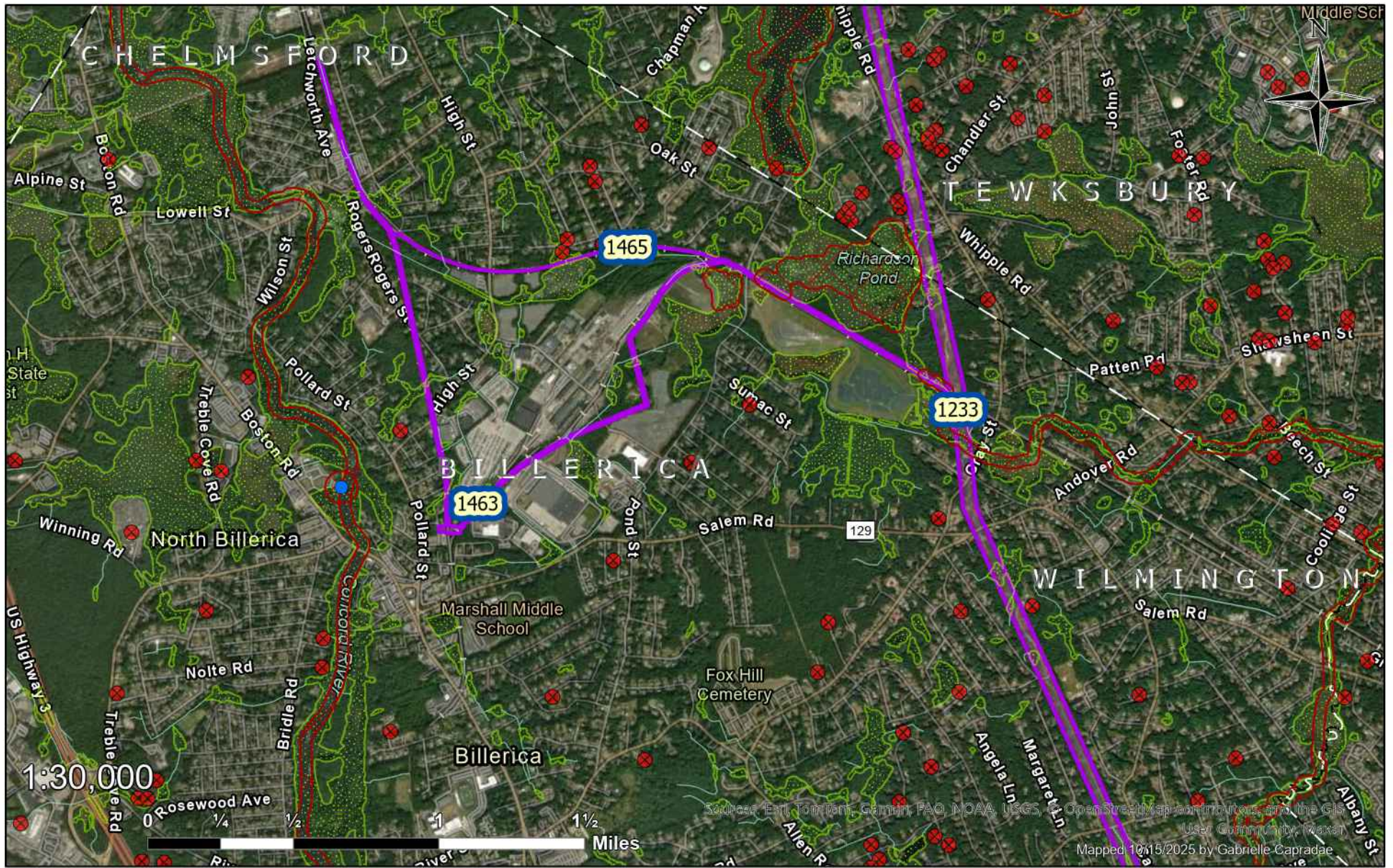
Berlin, MA

Right-of-Way 1693

Planned Work 2026

- Public Well
- ✕ Private Well
- Wetland
- No Herbicide Use
- Right of Way
- Town Border





- Public Well
- Private Well
- Wetland
- No Herbicide Use
- Right of Way
- Town Border

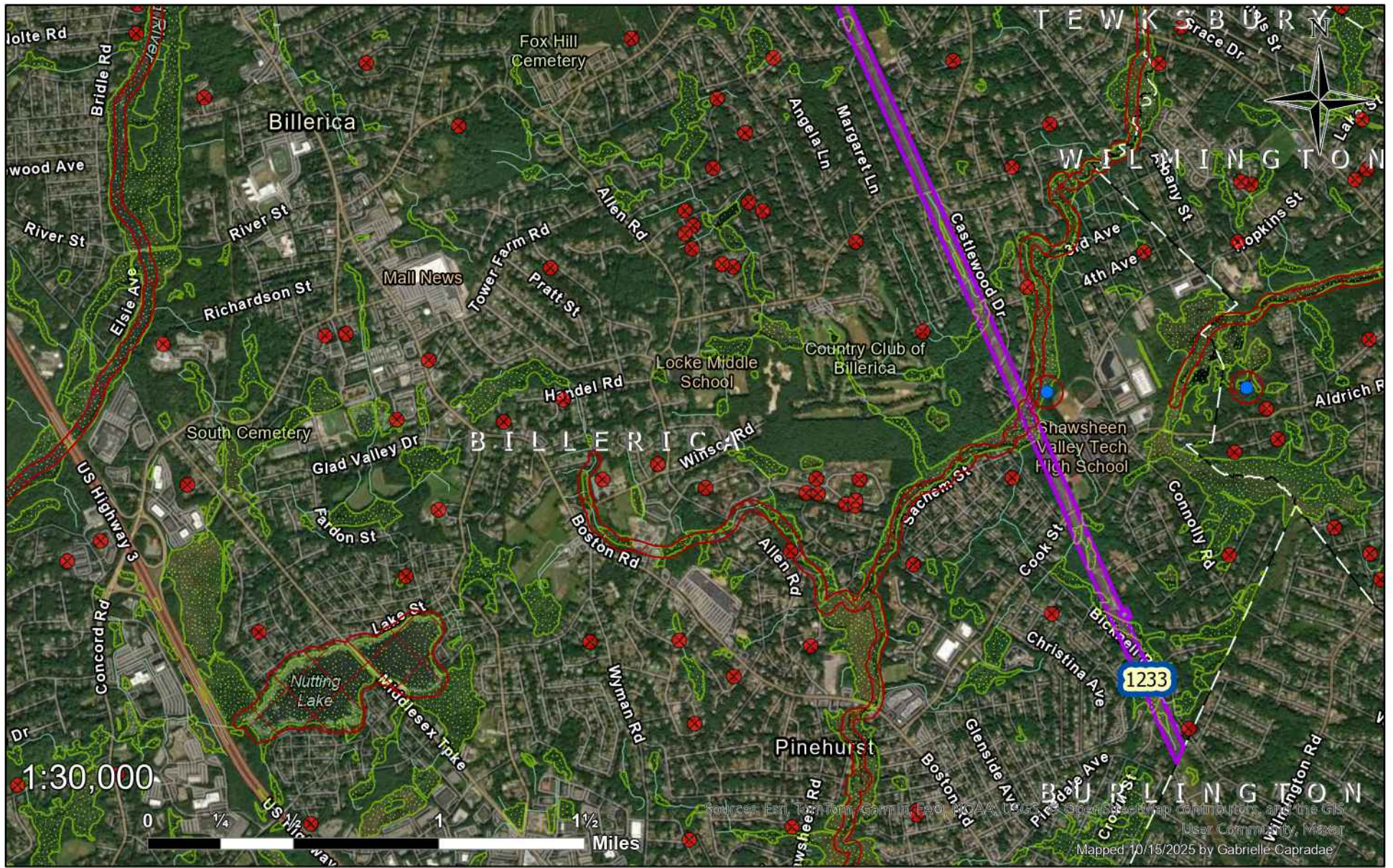
Billerica, MA

Page 1

Rights-of-Way 1233, 1463, 1465

Planned Work 2026

nationalgrid



- Public Well
- Private Well
- Wetland
- No Herbicide Use
- Right of Way
- Town Border

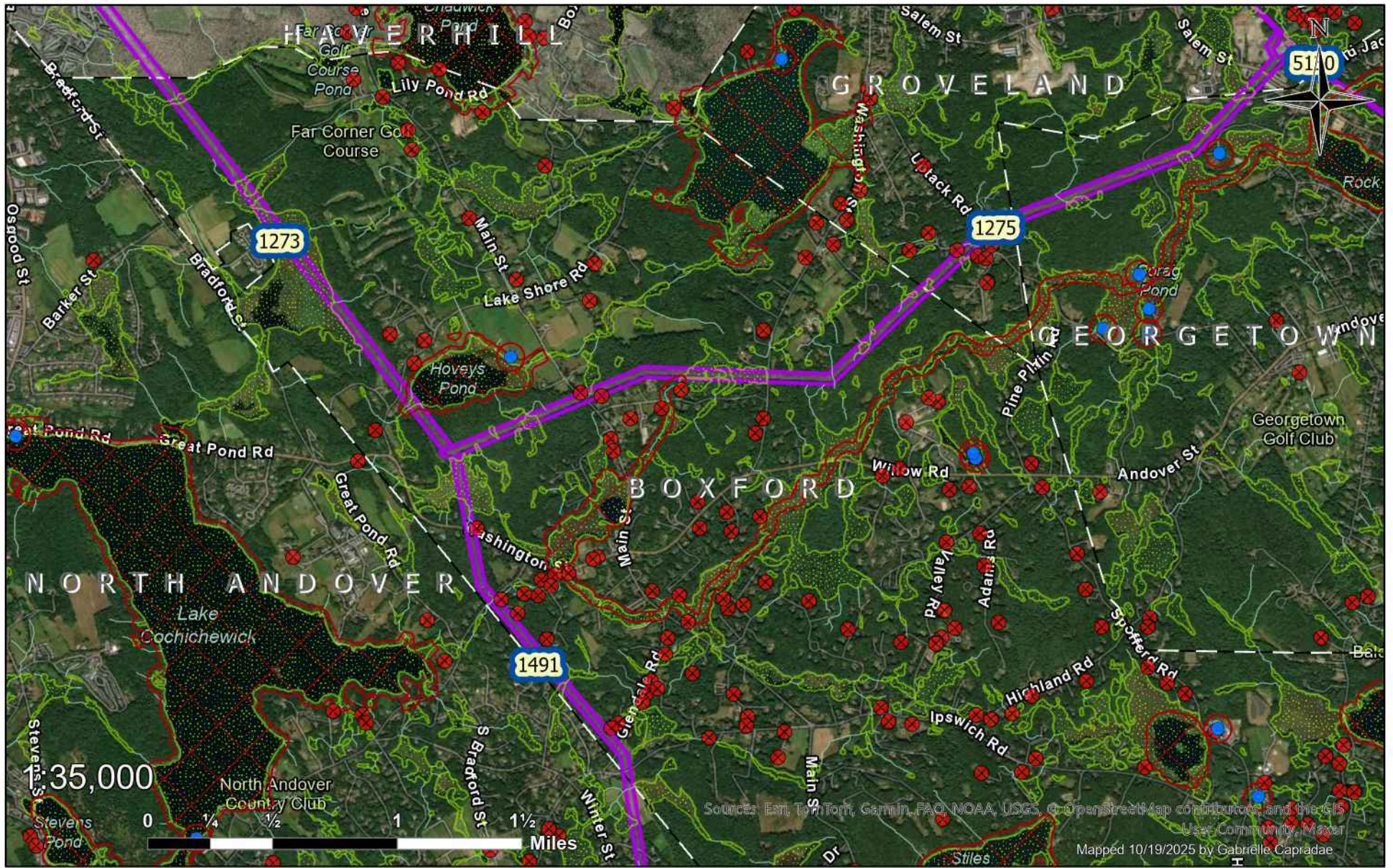
Billerica, MA

Page 2

Right-of-Way 1233

Planned Work 2026





- Public Well
- Private Well
- ◌ Wetland
- No Herbicide Use
- Right of Way
- Town Border

Boxford, MA

Rights-of-Way 1273, 1275, 1491

Planned Work 2026

nationalgrid



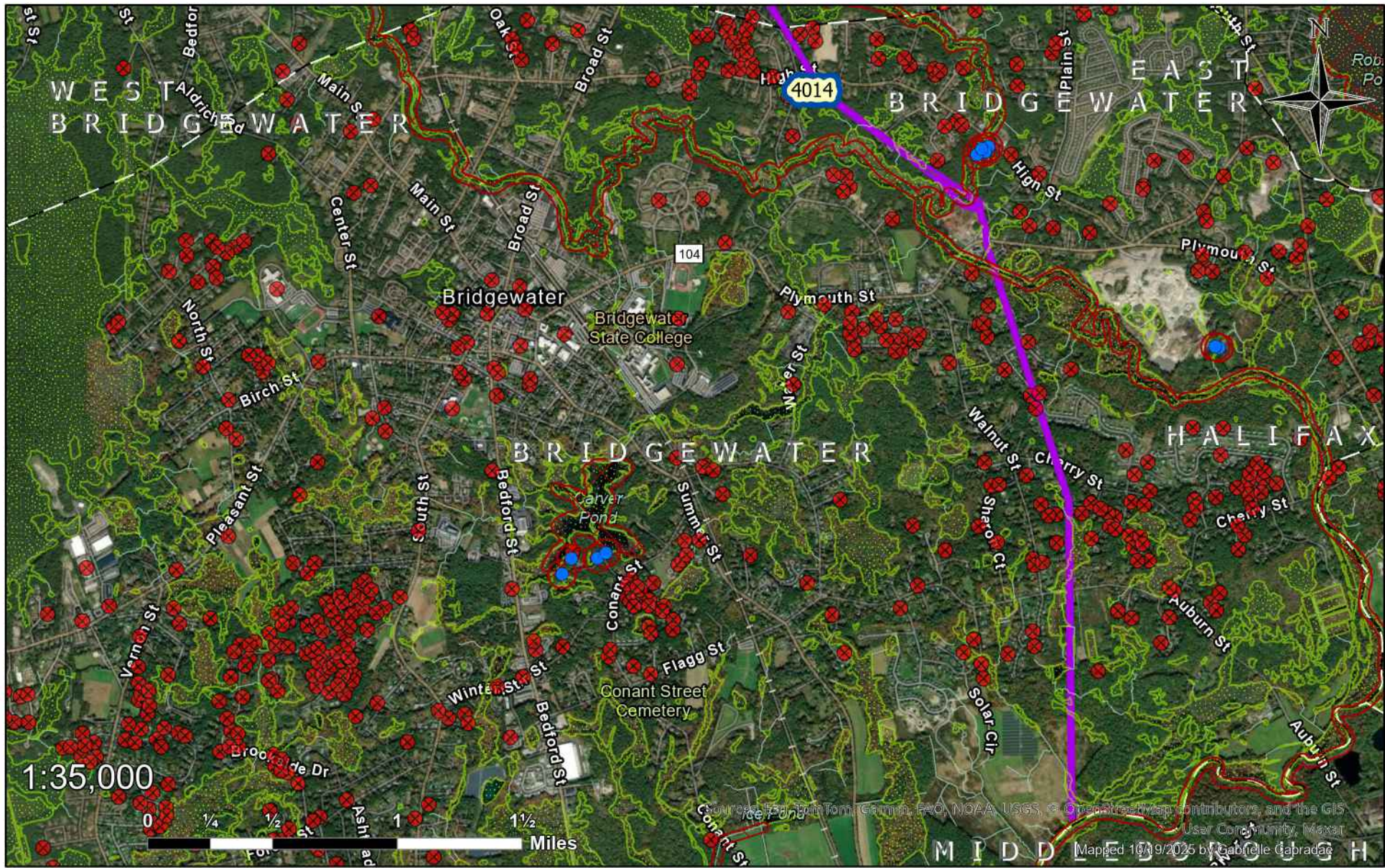
Braintree, MA

Right-of-Way 4027

Planned Work 2026



- Public Well
- Private Well
- Wetland
- No Herbicide Use
- Right of Way
- Town Border



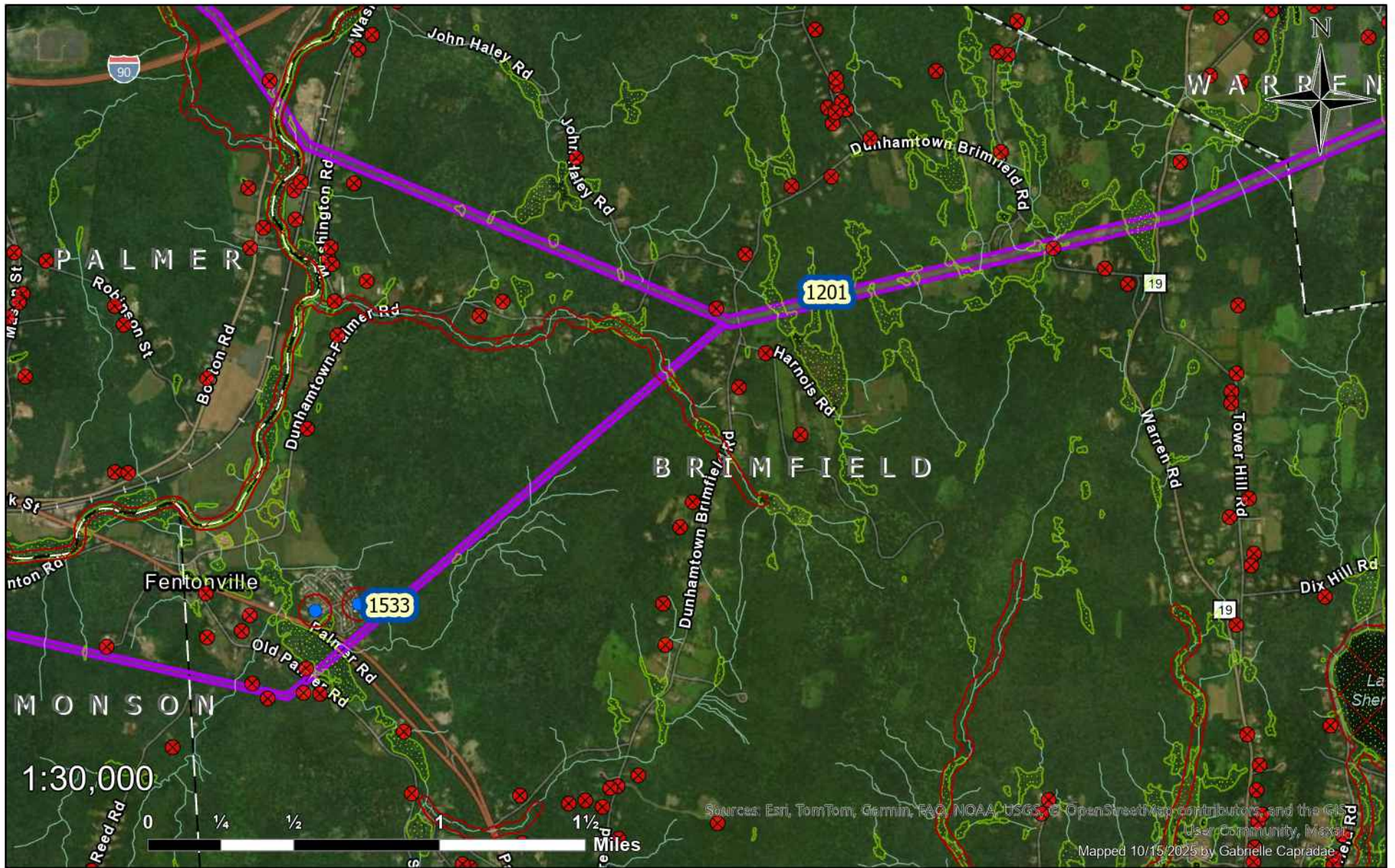
- Public Well
- Private Well
- Wetland
- No Herbicide Use
- Right of Way
- Town Border

Bridgewater, MA

Right-of-Way 4014

Planned Work 2026

nationalgrid



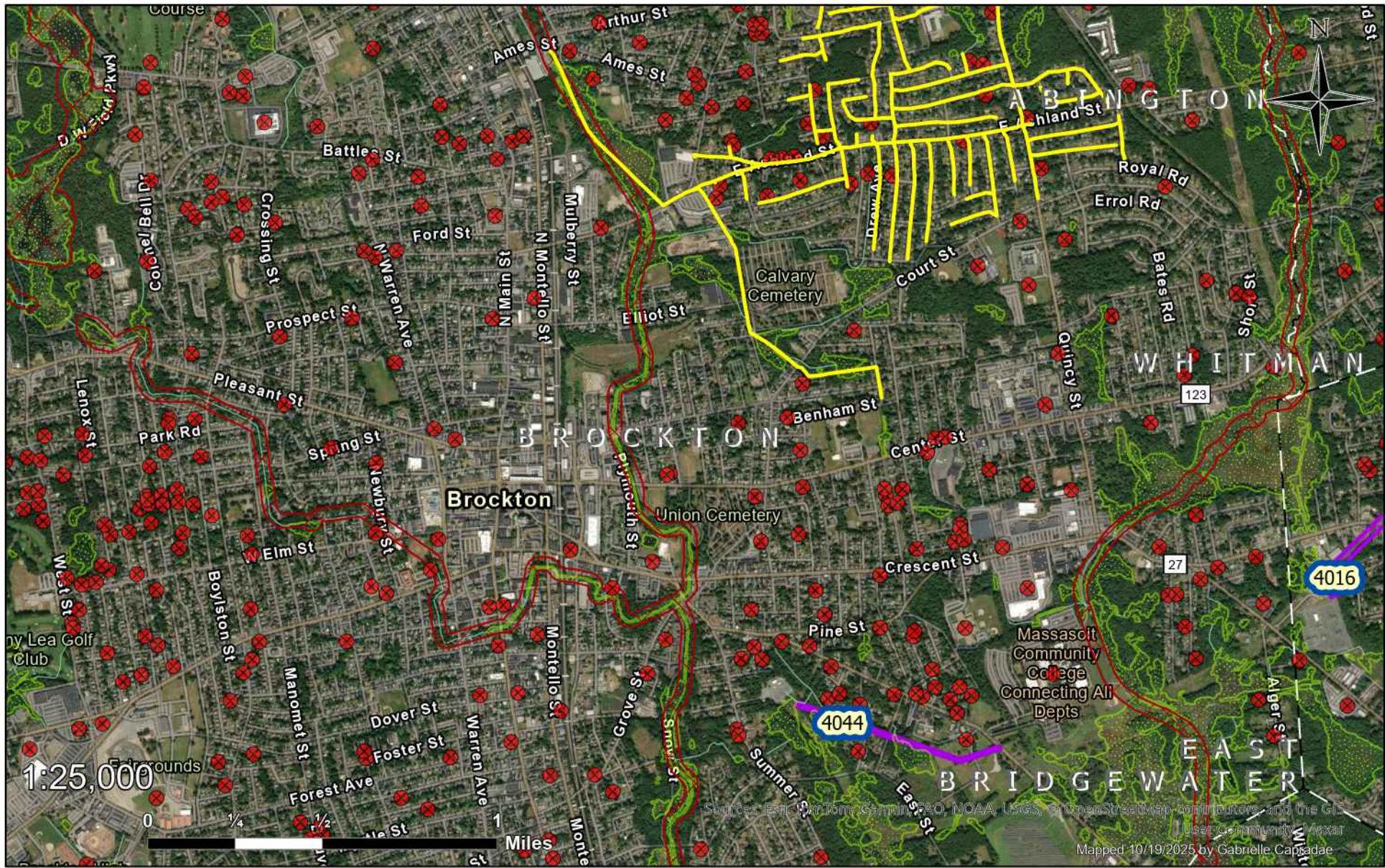
- Public Well
- Private Well
- Wetland
- No Herbicide Use
- Right of Way
- Town Border

Brimfield, MA

Rights-of-Way 1201, 1533

Planned Work 2026

nationalgrid



- Public Well
- Private Well
- Wetland
- No Herbicide Use
- Right of Way
- Town Border
- 911W77

Brockton, MA

Planned Work 2026

Page 1

Right-of-Way 4044 & Circuit 911W77



Sources: Esri, DeLorme, Garmin, AO, NOAA, USGS, © OpenStreetMap contributors, and the GIS User Community, Vexat
Mapped 10/19/2025 by Gabrielle Capadae



- Public Well
- Private Well
- Wetland
- No Herbicide Use
- Right of Way
- Town Border
- 911W77

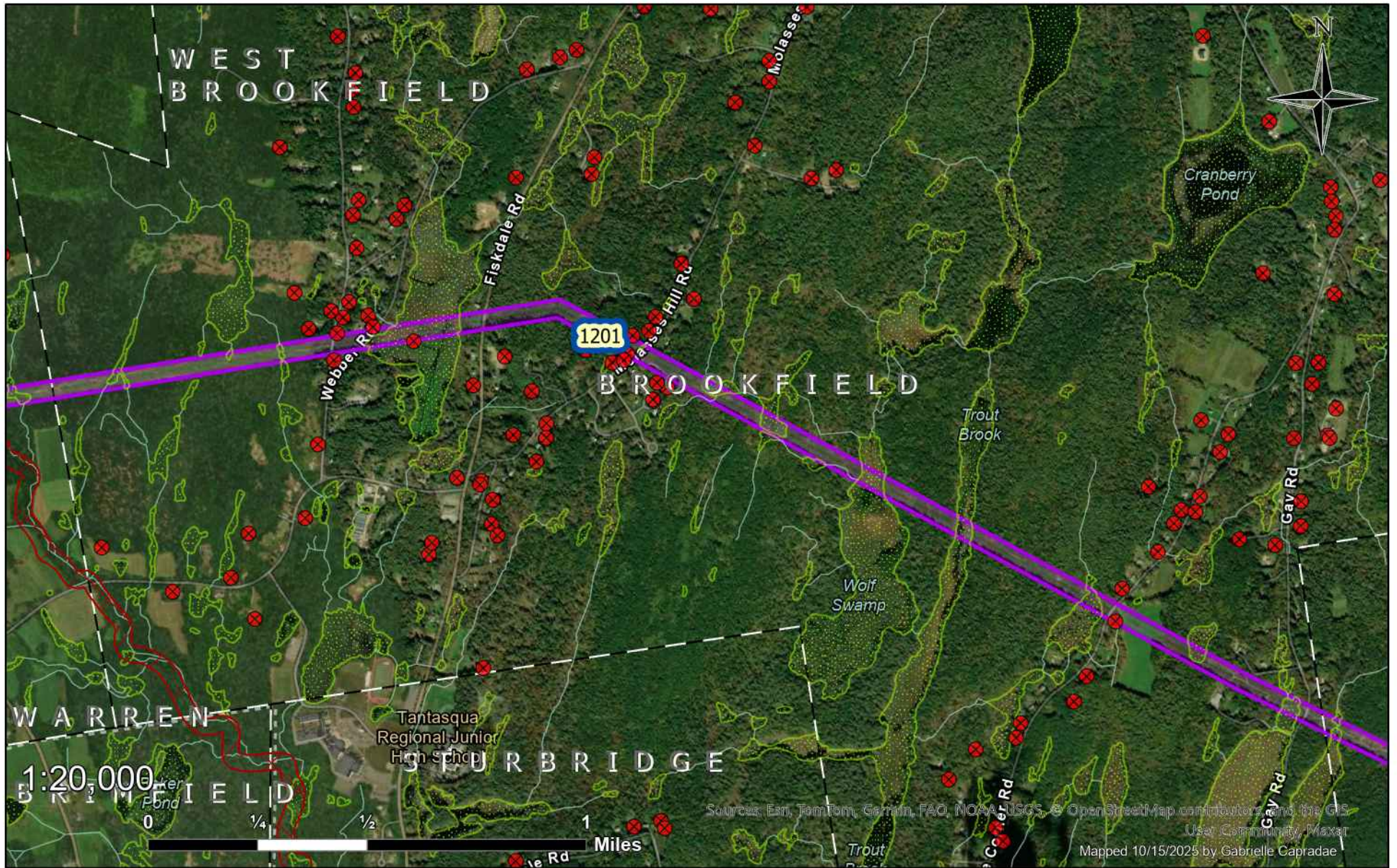
Brockton, MA

Page 2

Circuit 911W77

Planned Work 2026

nationalgrid



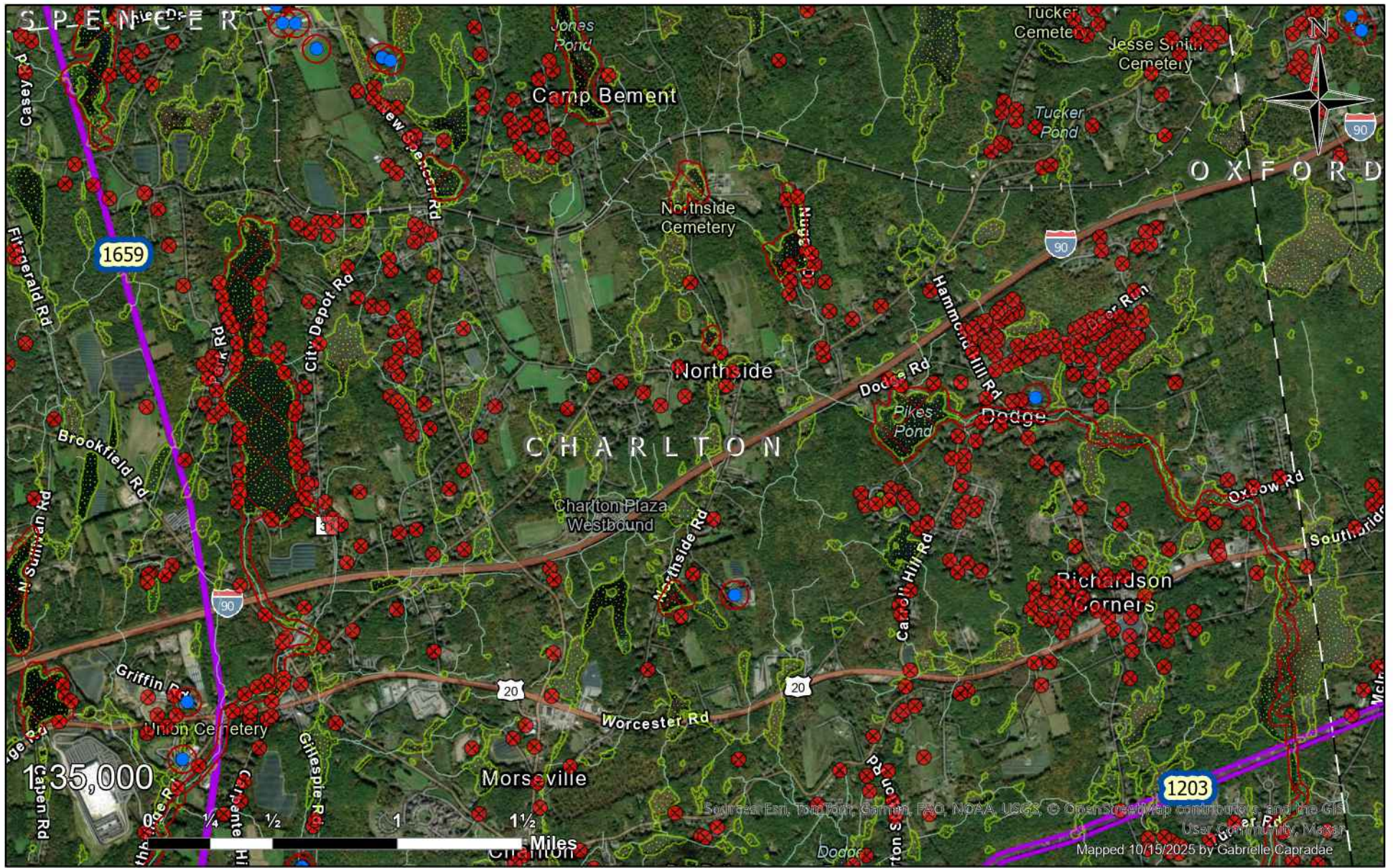
- Public Well
- Private Well
- Wetland
- No Herbicide Use
- Right of Way
- Town Border

Brookfield, MA

Right-of-Way 1201

Planned Work 2026

nationalgrid



Sources: Esri, TomTom, Garmin, FAO, NOAA, USGS, © OpenStreetMap contributors, and the GIS User Community, Maxar
 Mapped 10/15/2025 by Gabrielle Caprae

Charlton, MA

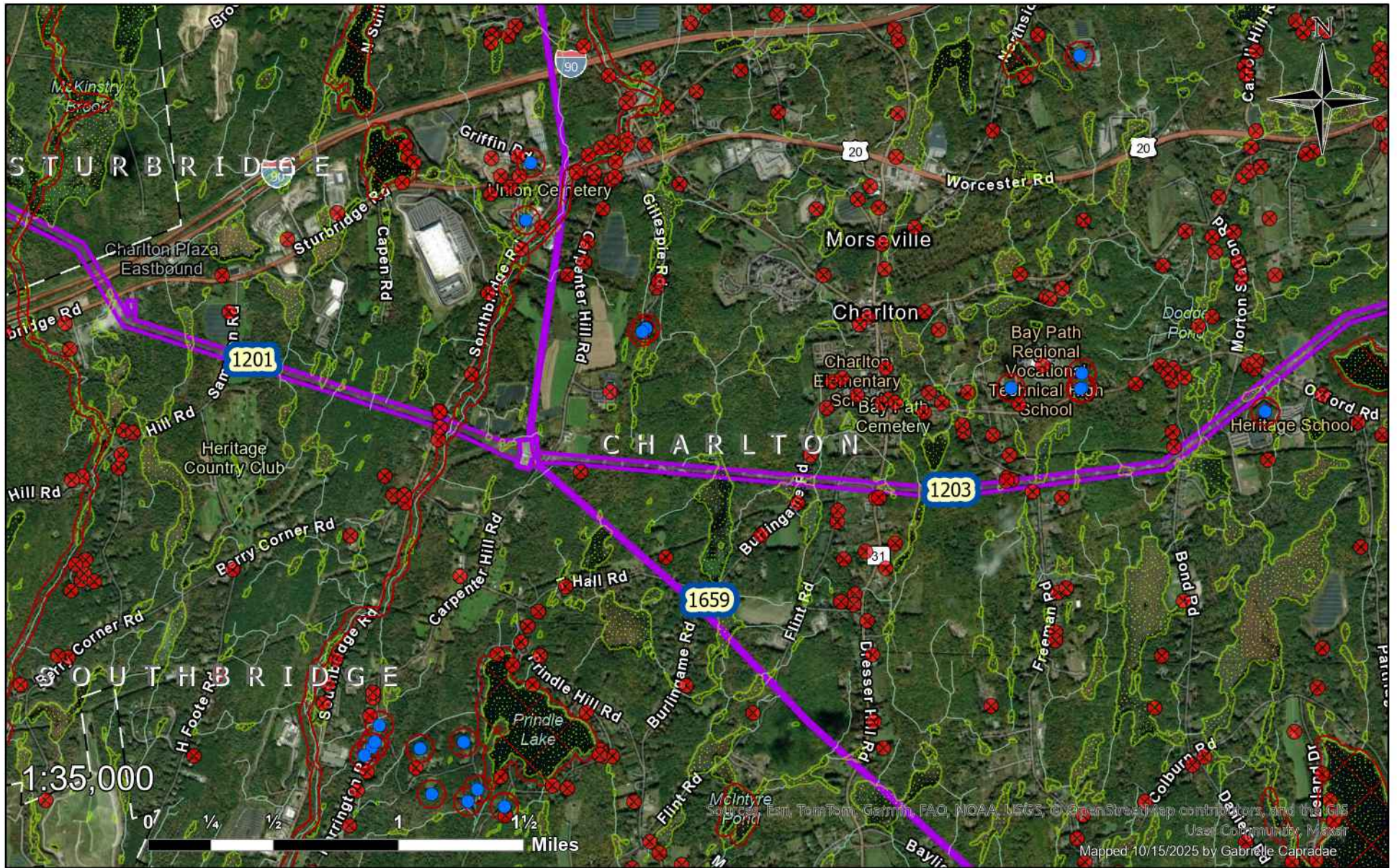
Page 1

Rights-of-Way 1203, 1659

Planned Work 2026



- Public Well
- Private Well
- Wetland
- No Herbicide Use
- Right of Way
- Town Border



- Public Well
- ✕ Private Well
- 🍃 Wetland
- No Herbicide Use
- Right of Way
- Town Border

Charlton, MA

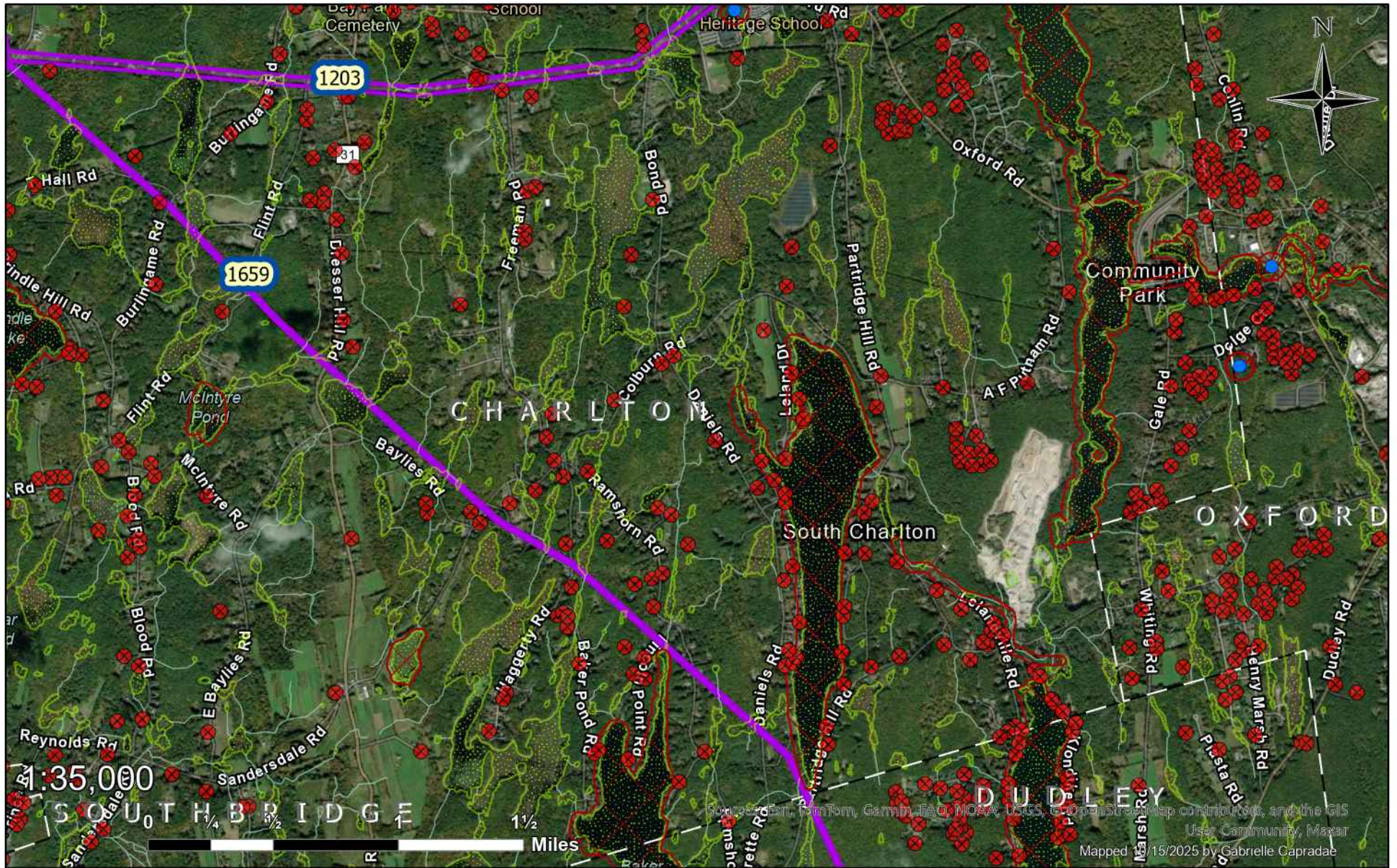
Page 2

Rights-of-Way 1201, 1203, 1659

Planned Work 2026

nationalgrid

Map data © Esri, TomTom, Garmin, FAO, NOAA, USGS, © OpenStreetMap contributors, and the GIS User Community. Mapped 10/15/2025 by Gabrielle Caprae.



Source: Esri, TomTom, Garmin, FAO, NOAA, USGS, © OpenStreetMap contributors, and the GIS User Community, Maxar
 Mapped 11/15/2025 by Gabrielle Capradue

- Public Well
- Private Well
- Wetland
- No Herbicide Use
- Right of Way
- Town Border

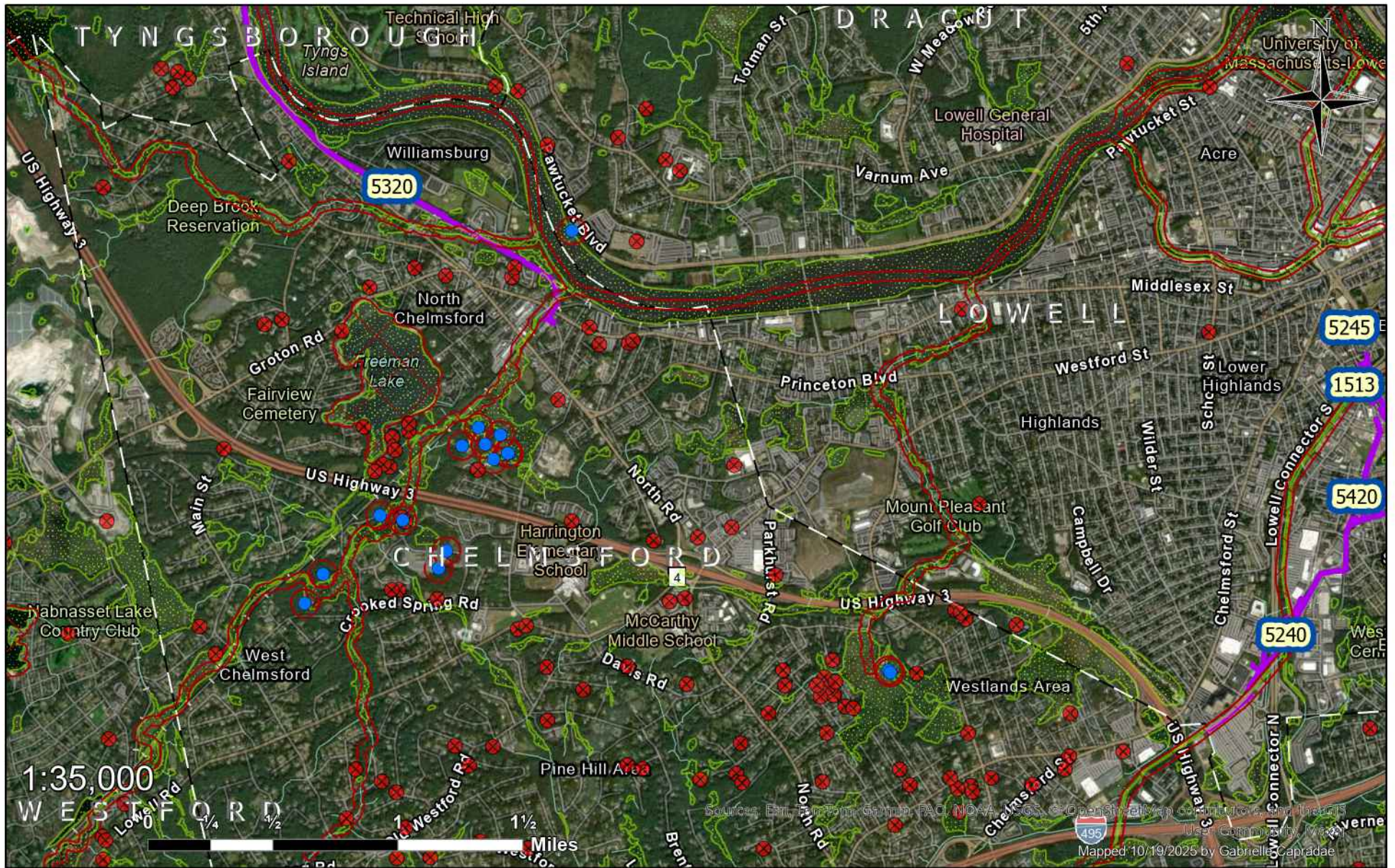
Charlton, MA

Page 3

Rights-of-Way 1203, 1659

Planned Work 2026





- Public Well
- Private Well
- Wetland
- No Herbicide Use
- Right of Way
- Town Border

Chelmsford, MA

Rights-of-Way 5240, 5320

Planned Work 2026

nationalgrid

Sources: Esri, DeLorme, Garmin, FAO, NOAA, USGS, OpenStreetMap contributors, and the GIS User Community. Mapped 10/19/2025 by Gabriella Caprae



- Public Well
- Private Well
- Wetland
- No Herbicide Use
- Right of Way
- Town Border
- 1021W2

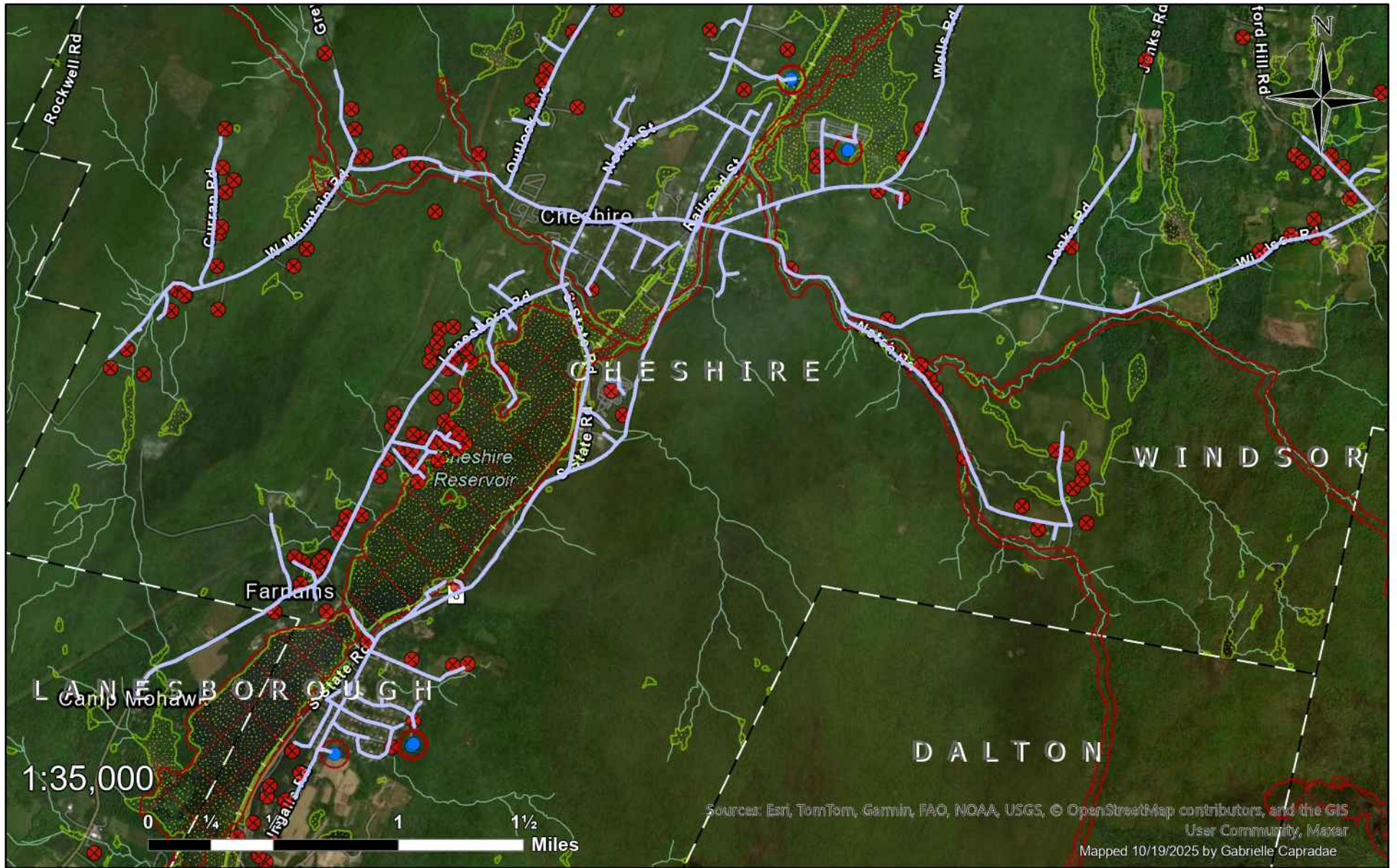
Cheshire, MA

Page 1

Circuit 1021W2

Planned Work 2026





- Public Well
- Private Well
- Wetland
- No Herbicide Use
- Right of Way
- Town Border
- ~ 1021W2

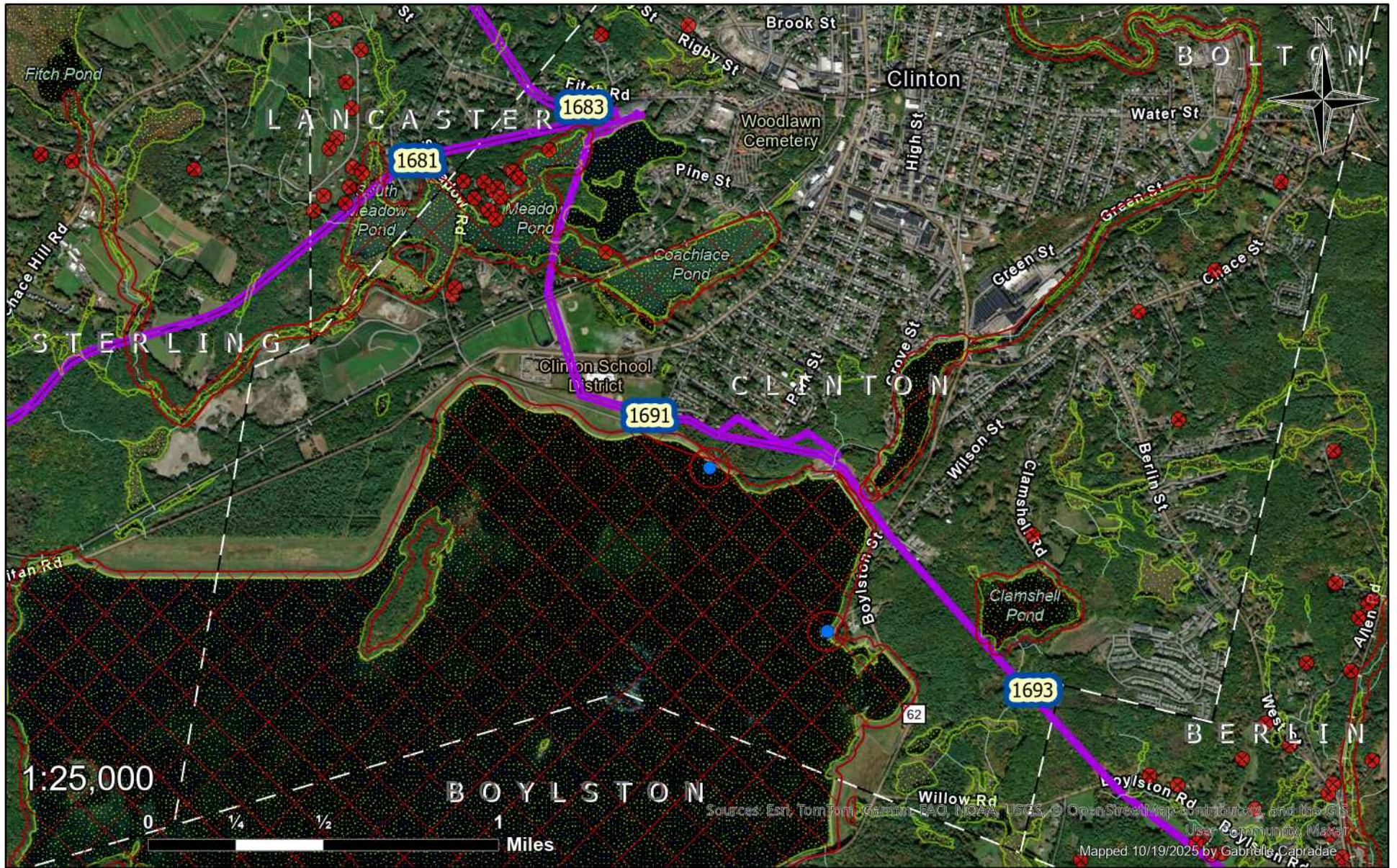
Cheshire, MA

Page 2

Circuit 1021W2

Planned Work 2026

nationalgrid



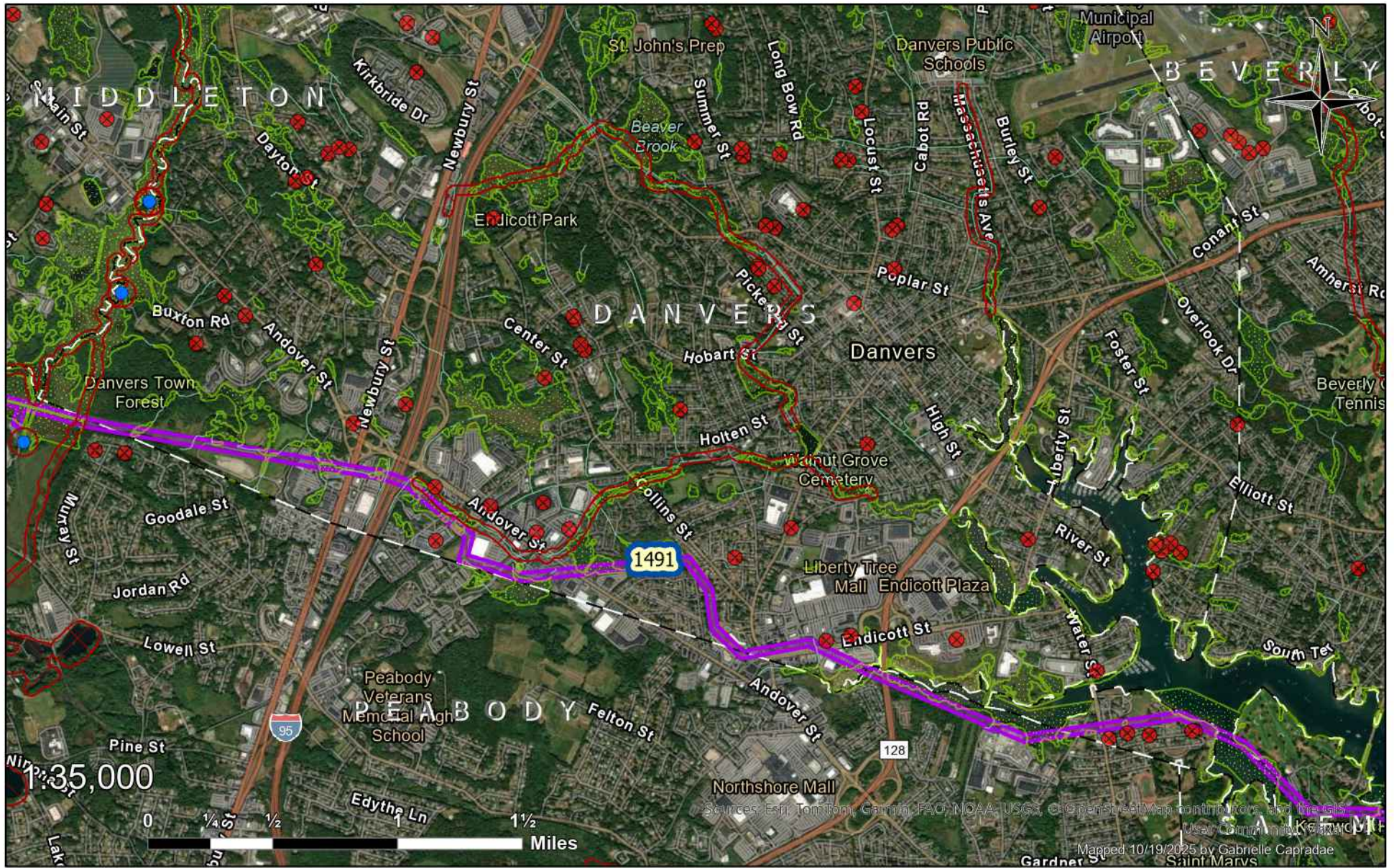
- Public Well
- Private Well
- Wetland
- No Herbicide Use
- Right of Way
- Town Border

Clinton, MA

Rights-of-Way 1681, 1683, 1691, 1693

Planned Work 2026

nationalgrid



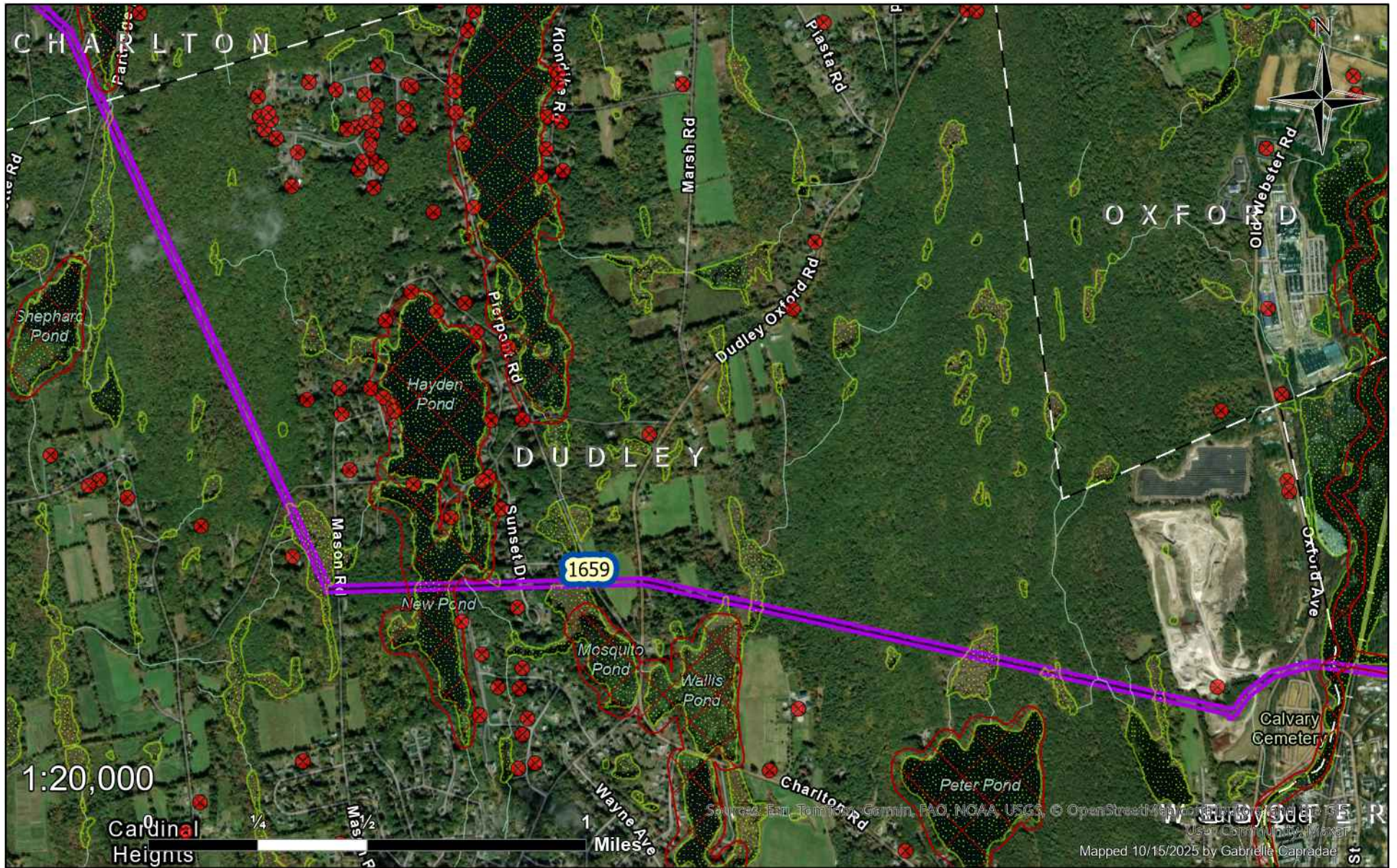
- Public Well
- Private Well
- Wetland
- No Herbicide Use
- Right of Way
- Town Border

Danvers, MA

Right-of-Way 1491

Planned Work 2026

nationalgrid



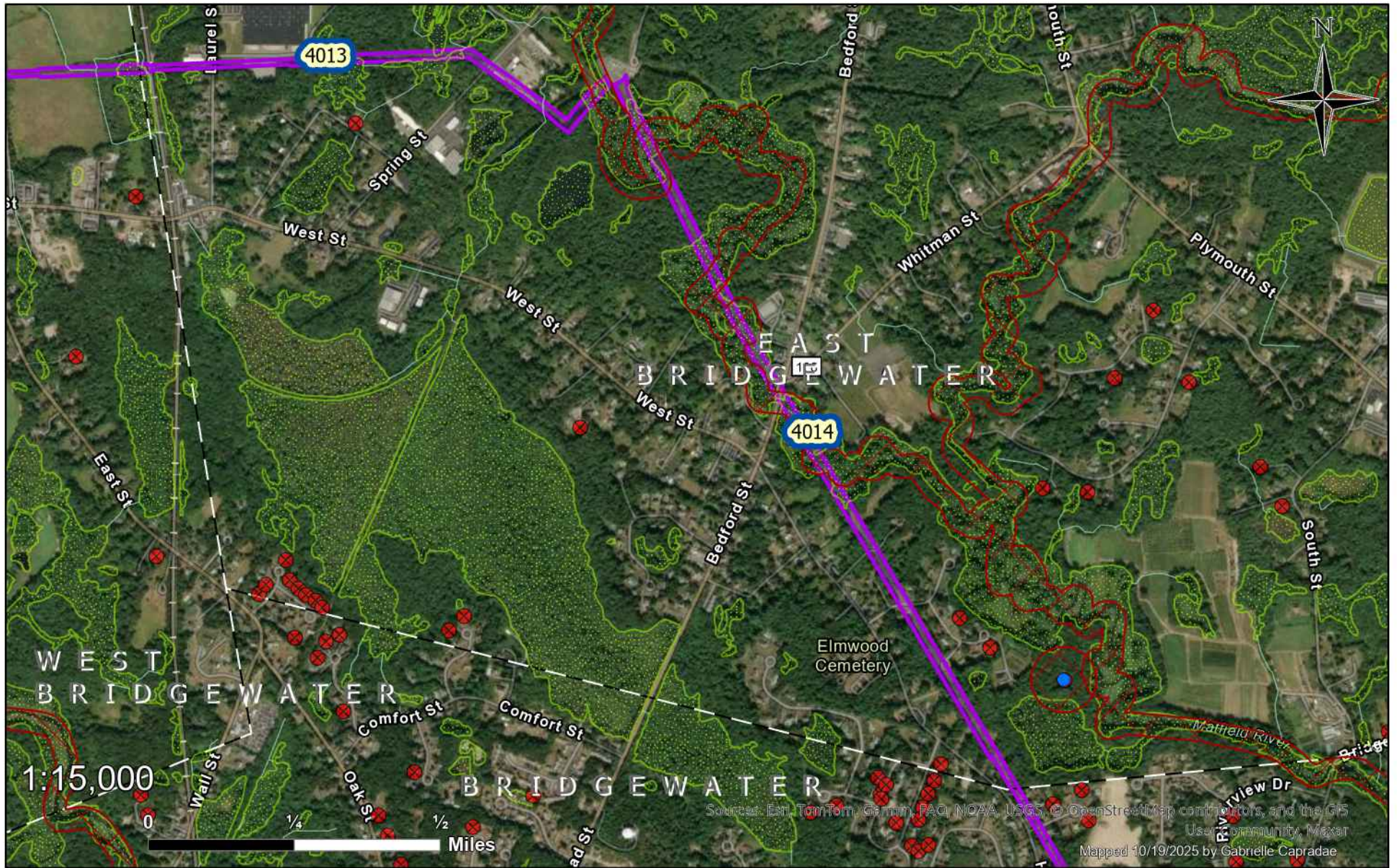
- Public Well
- Private Well
- Wetland
- No Herbicide Use
- Right of Way
- Town Border

Dudley, MA

Right-of-Way 1659

Planned Work 2026

nationalgrid



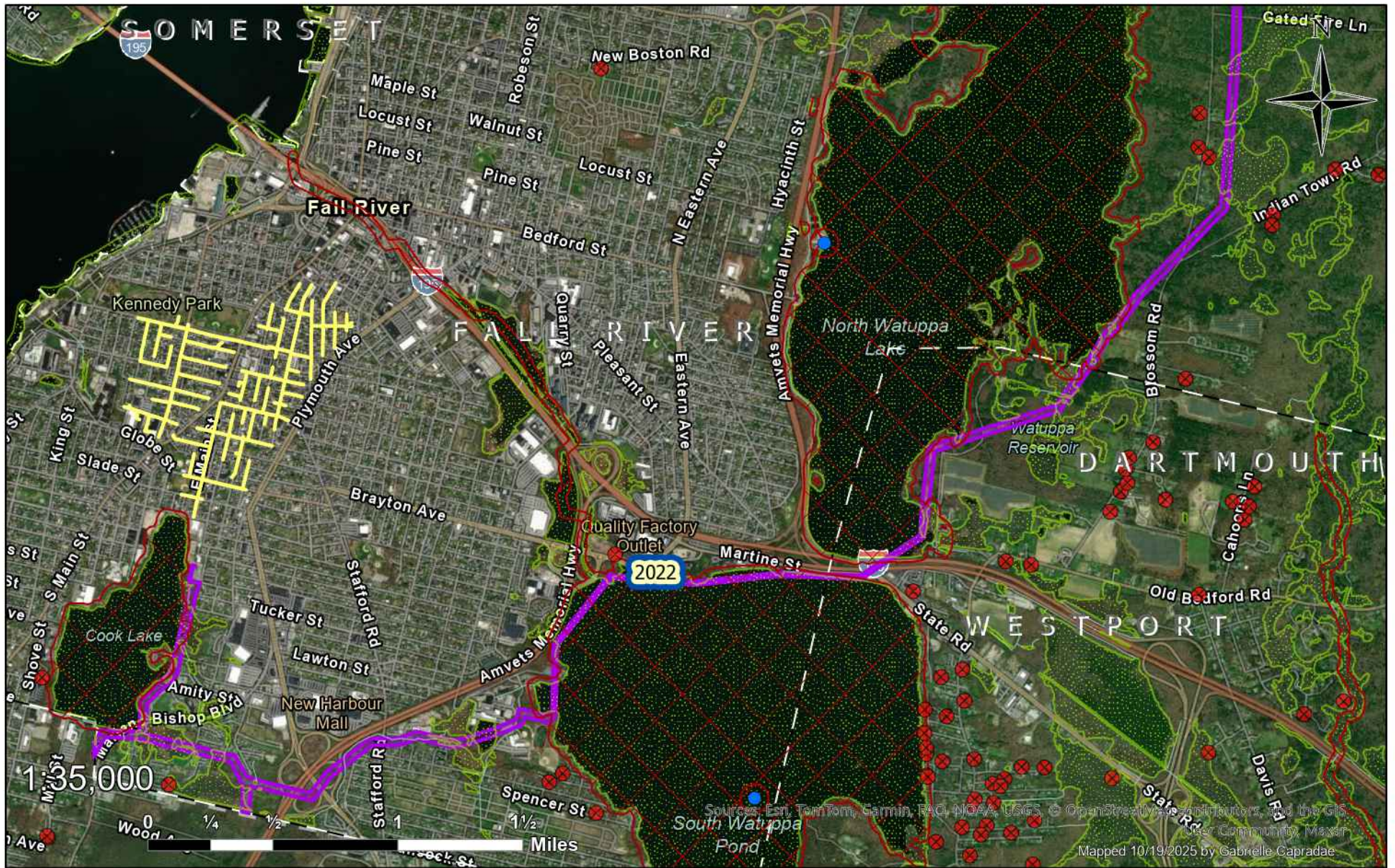
- Public Well
- ✕ Private Well
- ◌ Wetland
- No Herbicide Use
- Right of Way
- Town Border

East Bridgewater, MA

Rights-of-Way 4013, 4014

Planned Work 2026

nationalgrid



- Public Well
- Private Well
- Wetland
- No Herbicide Use
- Right of Way
- Town Border
- 115W54

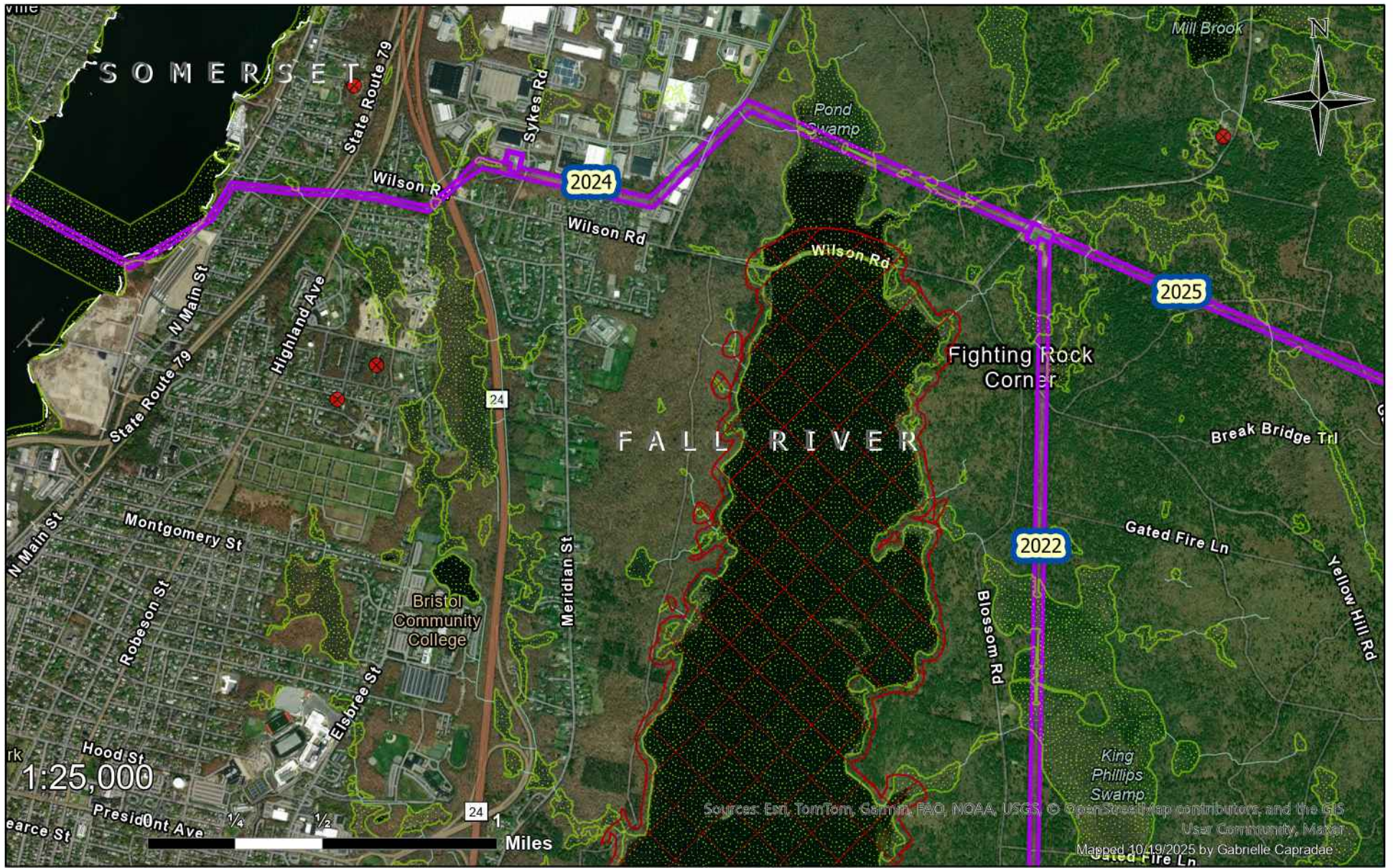
Fall River, MA

Planned Work 2026

Right-of-Way 2022 & Circuit 115W54



Source: Esri, TomTom, Garmin, BAC, NOAA, USGS, © OpenStreetMap contributors, and the GIS User Community, MassGIS
Mapped 10/19/2025 by Gabrielle Caprae



Fall River, MA

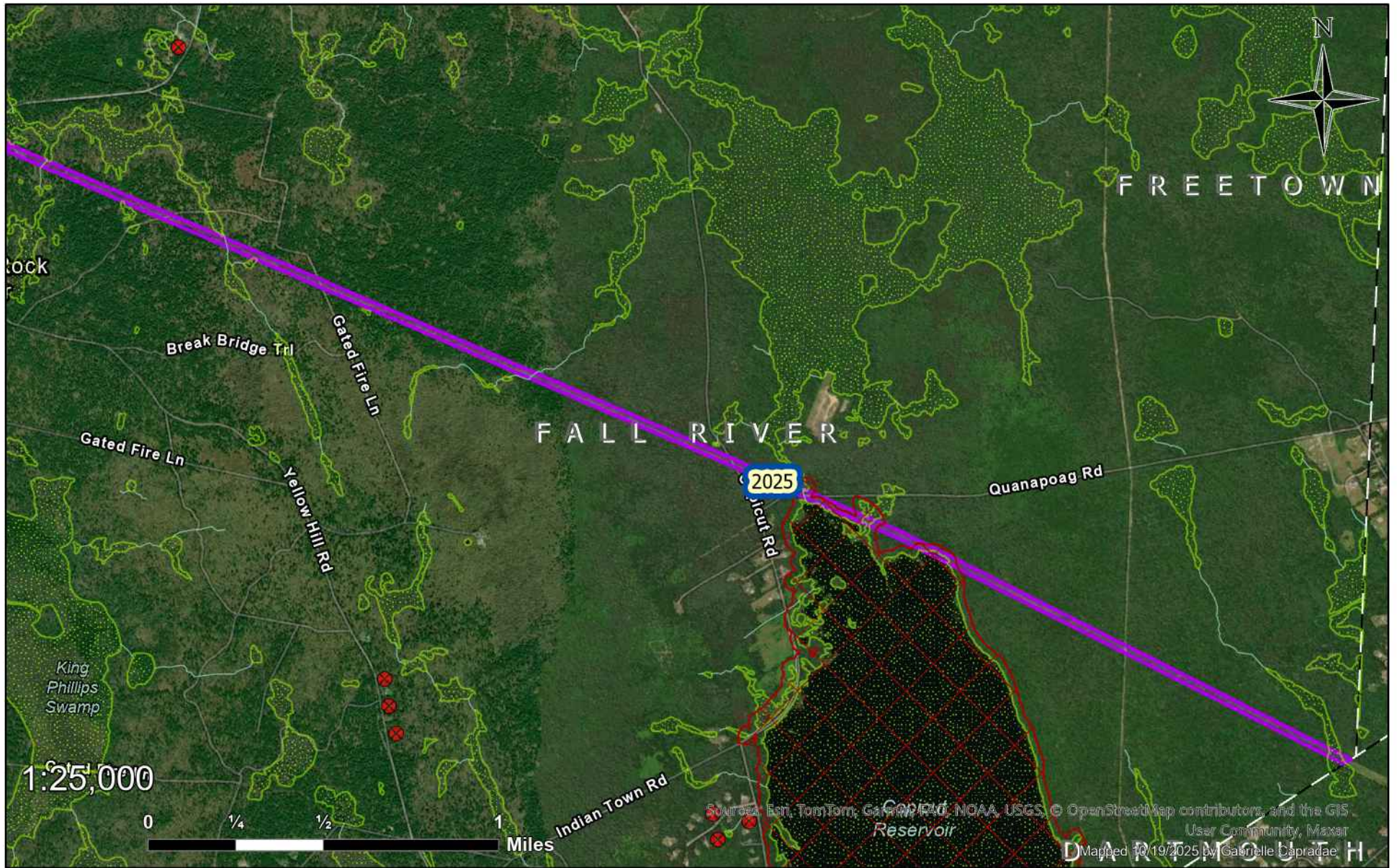
Page 2

Rights-of-Way 2022, 2024, 2025

Planned Work 2026

- Public Well
- Private Well
- Wetland
- No Herbicide Use
- Right of Way
- Town Border





- Public Well
- Private Well
- ◌ Wetland
- No Herbicide Use
- Right of Way
- Town Border

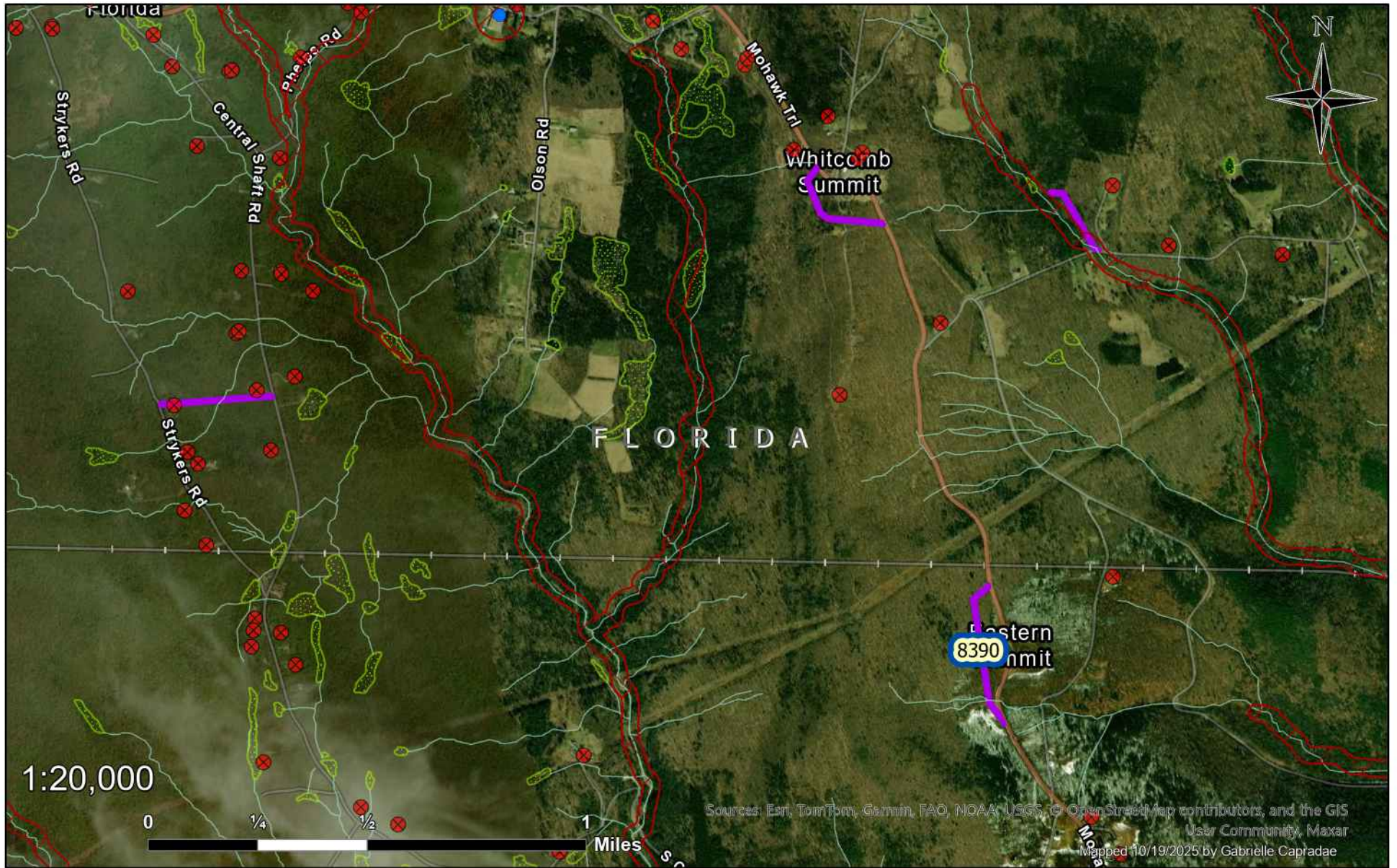
Fall River, MA

Page 3

Right-of-Way 2025

Planned Work 2026

nationalgrid



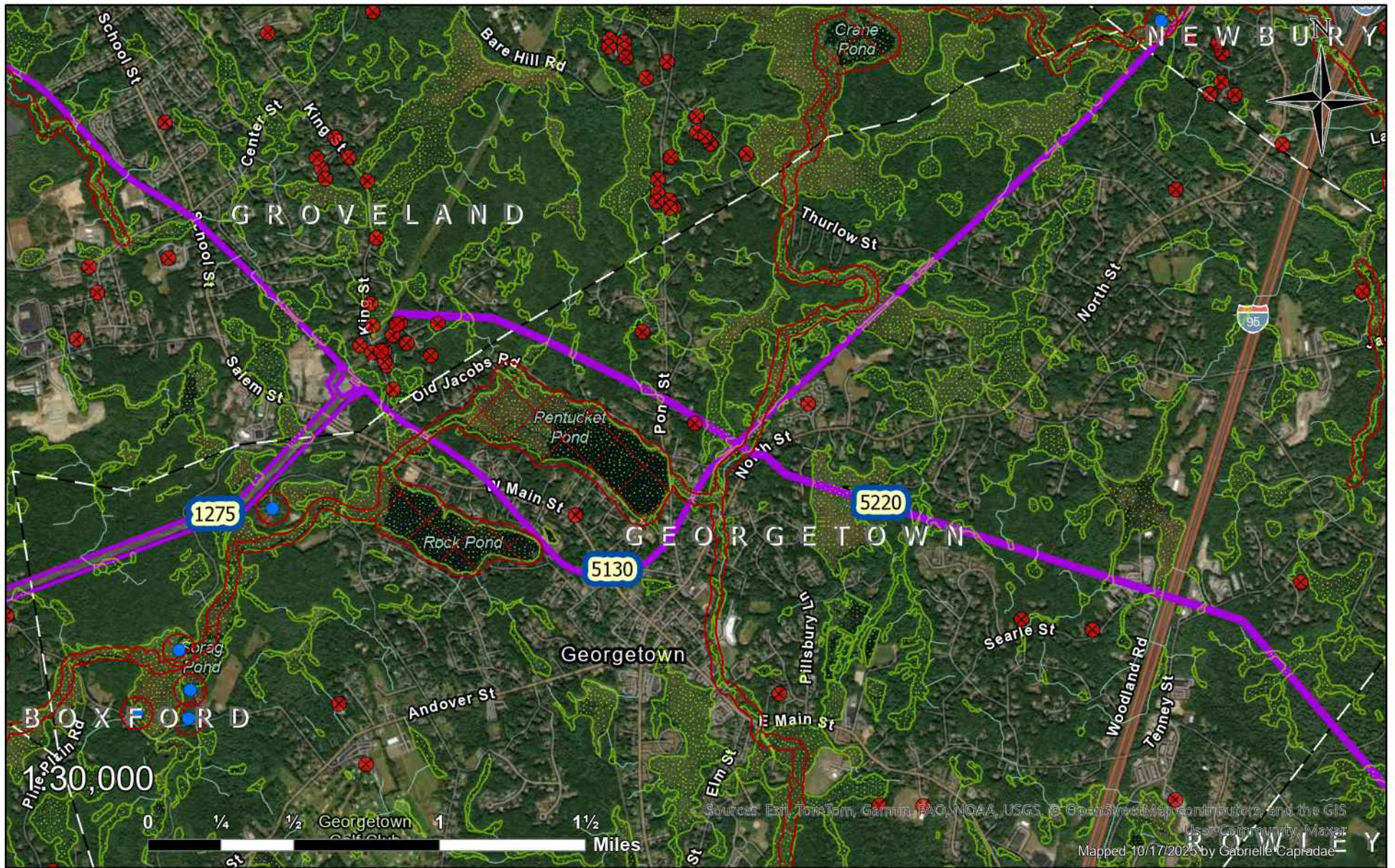
- Public Well
- ⊗ Private Well
- ◌ Wetland
- Town Border
- No Herbicide Use
- Right of Way

Florida, MA

Right-of-Way 8390

Planned Work 2026

nationalgrid



Sources: Esri, TomTom, Garmin, FAO, NOAA, USGS, © OpenStreetMap contributors, and the GIS User Community, Maxar
 Mapped 10/17/2025 by Gabrielle Capradac

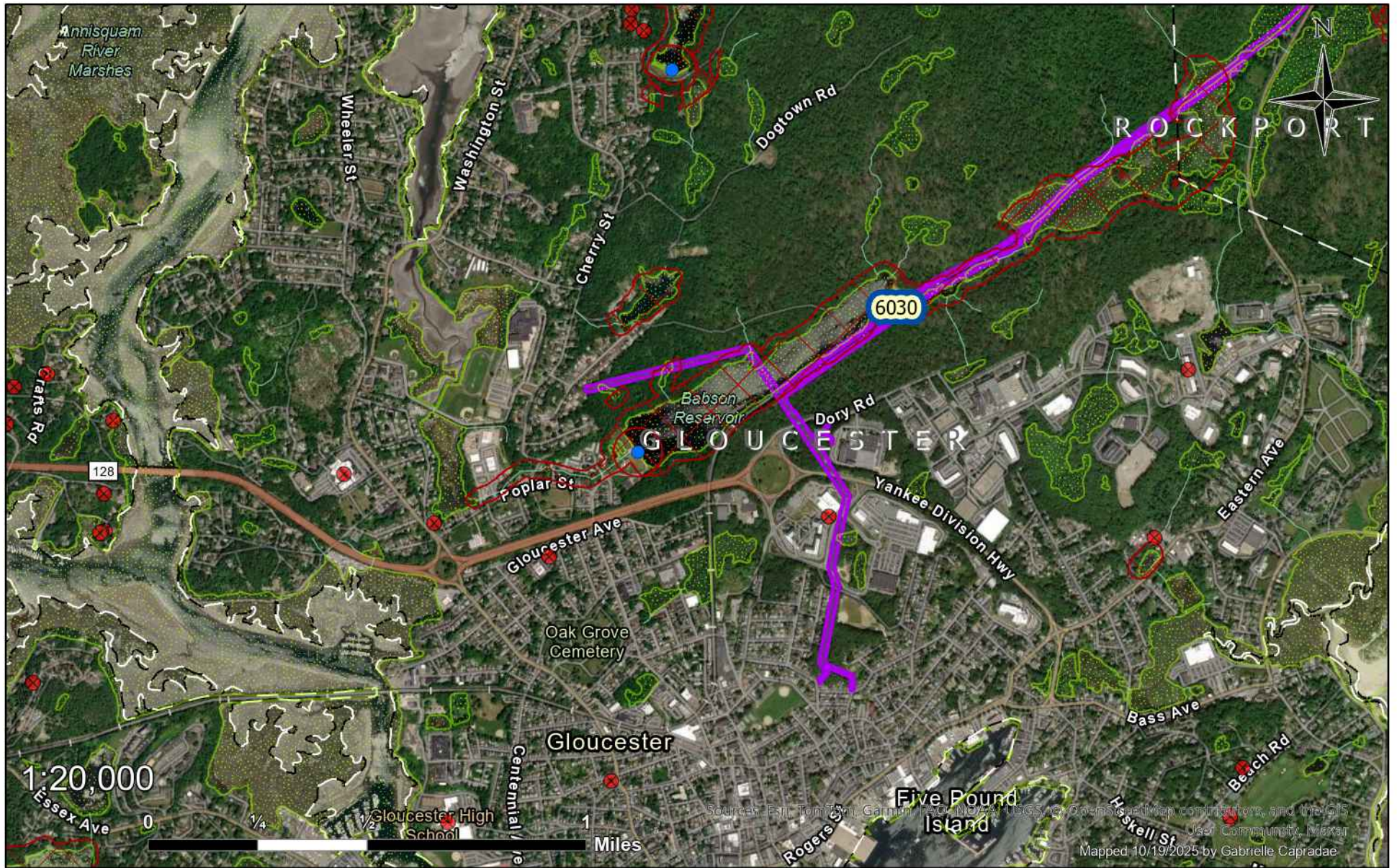
- Public Well
- Private Well
- Wetland
- No Herbicide Use
- Right of Way
- Town Border

Georgetown, MA

Rights-of-Way 1275, 5130, 5220

Planned Work 2026



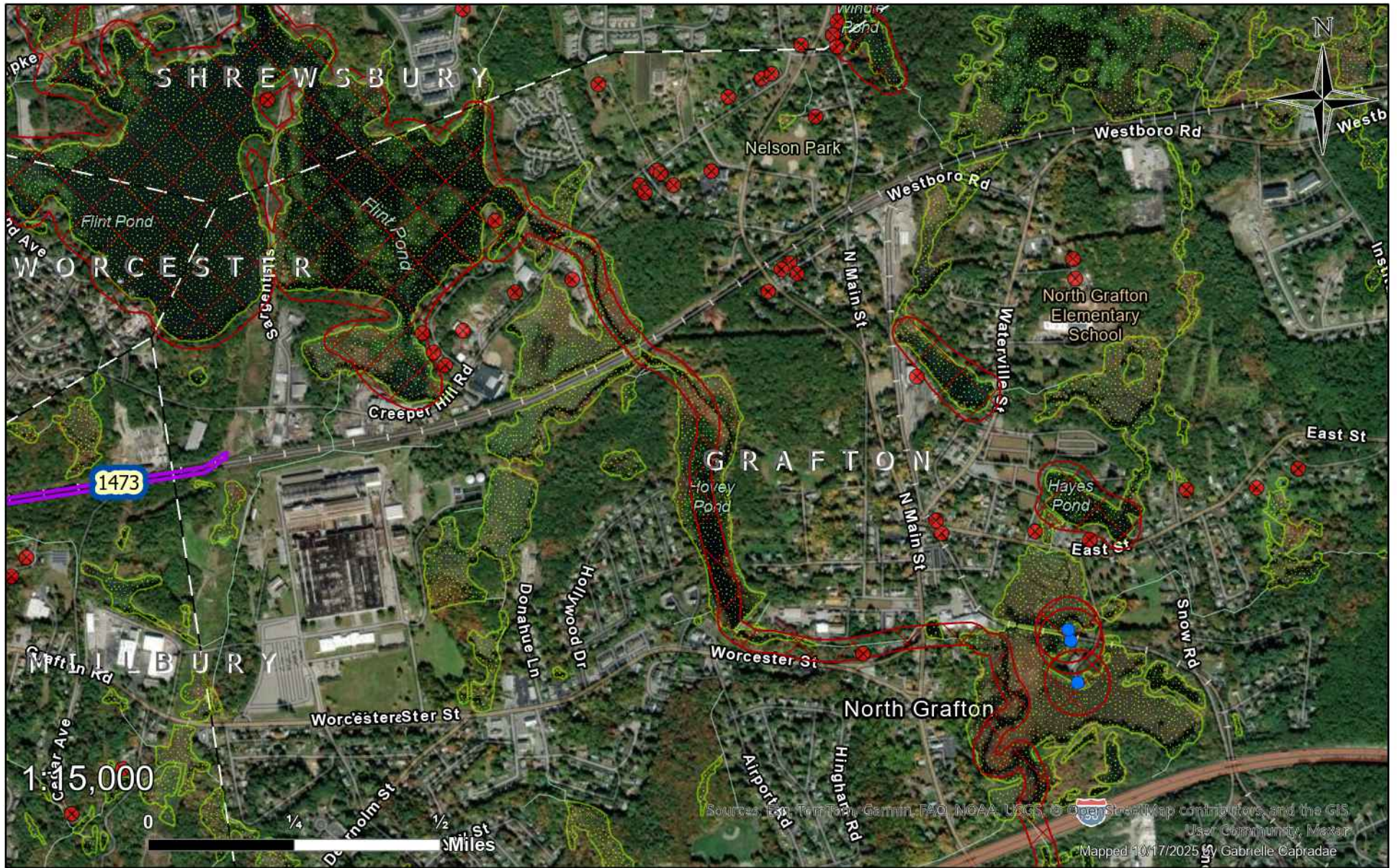


Gloucester, MA

Right-of-Way 6030

Planned Work 2026

nationalgrid



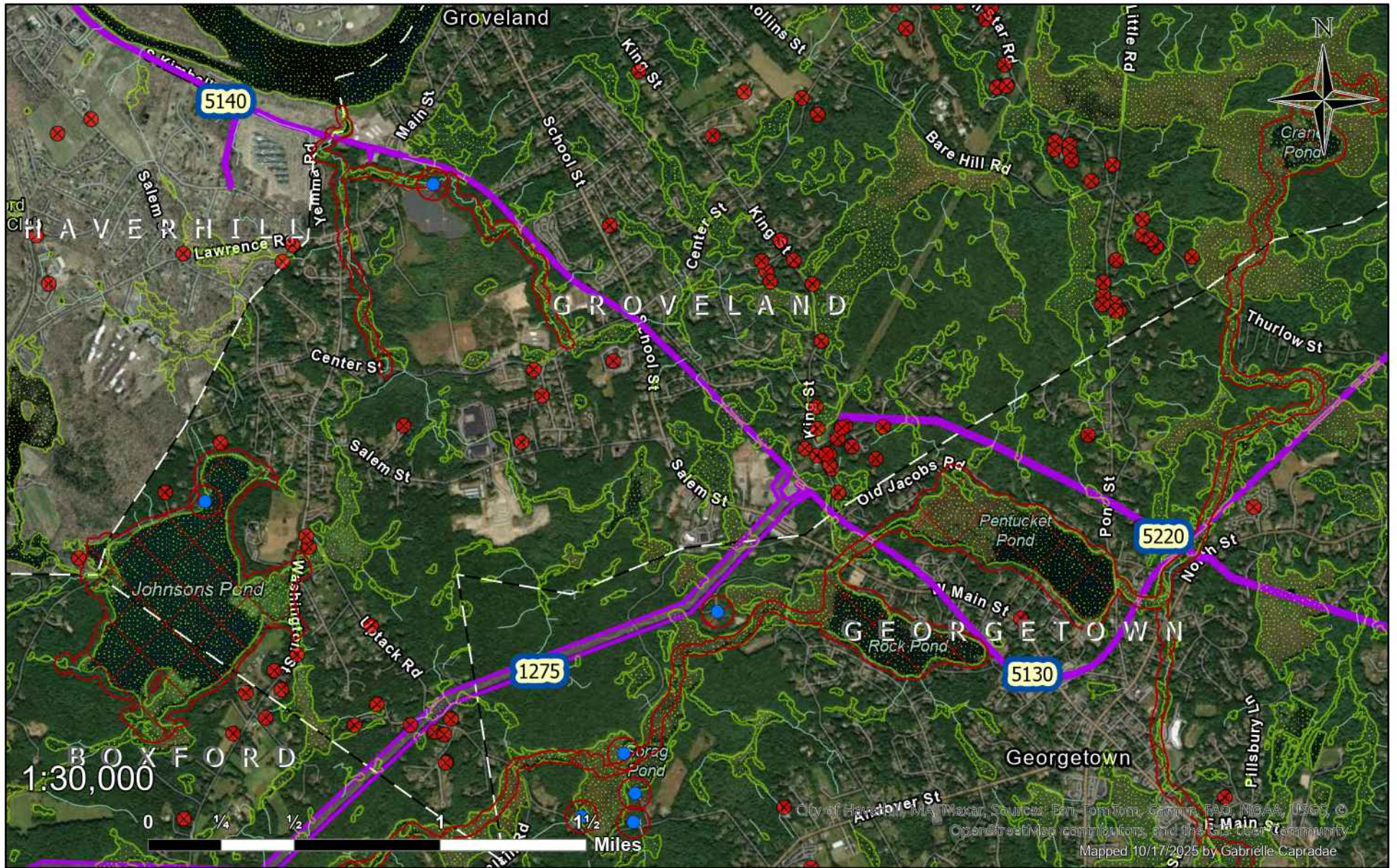
- Public Well
- Private Well
- Wetland
- No Herbicide Use
- Right of Way
- Town Border

Grafton, MA

Right-of-Way 1473

Planned Work 2026

nationalgrid



City of Haverhill, MA, Wexar, Sources: Esri, TomTom, Garmin, FAO, NOAA, USGS, © OpenStreetMap contributors, and the GIS user community
 Mapped 10/17/2025 by Gabrielle Caprae

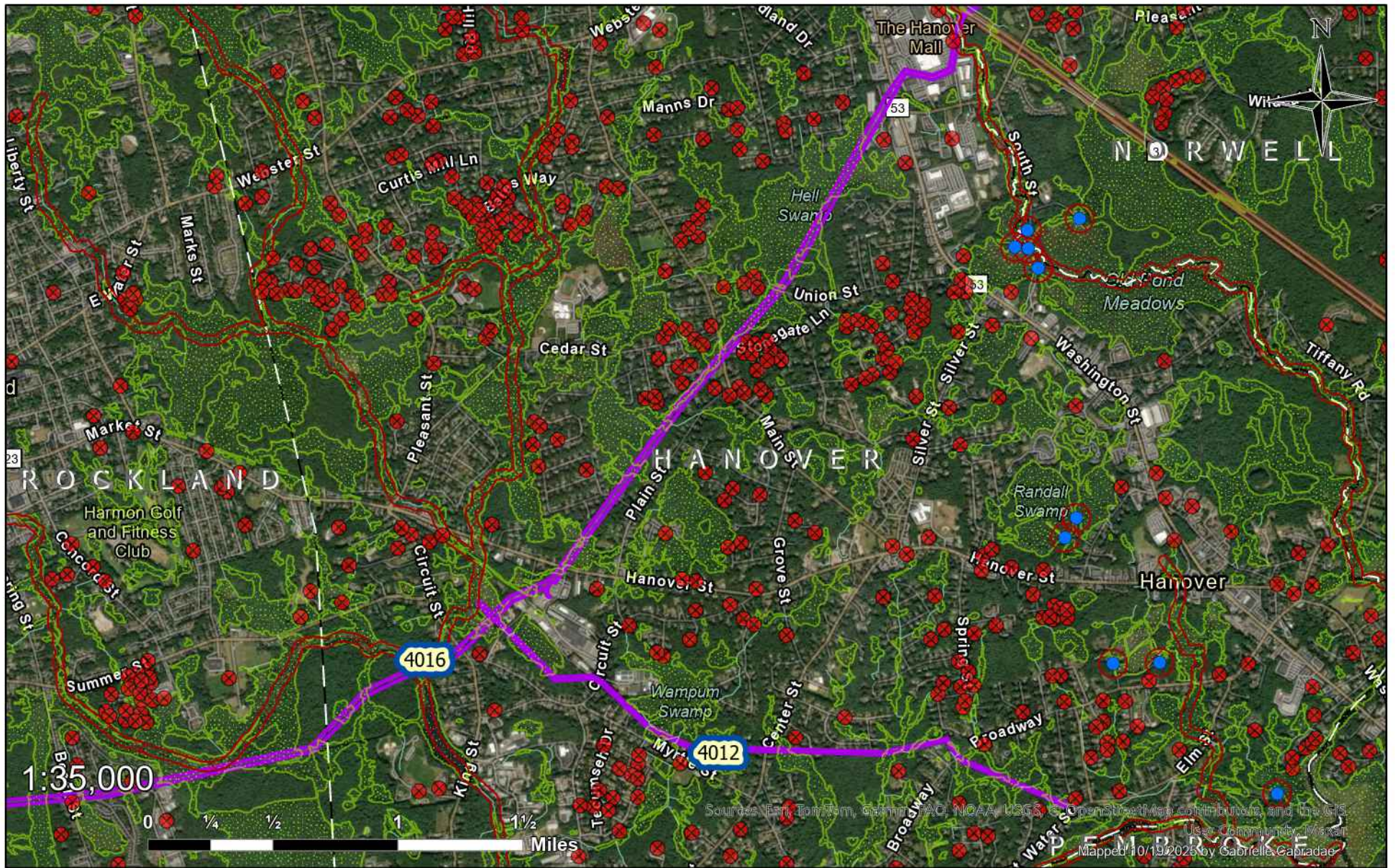
Groveland, MA

Planned Work 2026

- Public Well
- Private Well
- Wetland
- No Herbicide Use
- Right of Way
- Town Border

Rights-of-Way 1275, 5130, 5140, 5220





Sources: Esri, TomTom, Garmin, NOAA, USGS, OpenStreetMap contributors, and the GIS User Community, Maxar
 Mapped 10/19/2025 by Gabriella Capriadae

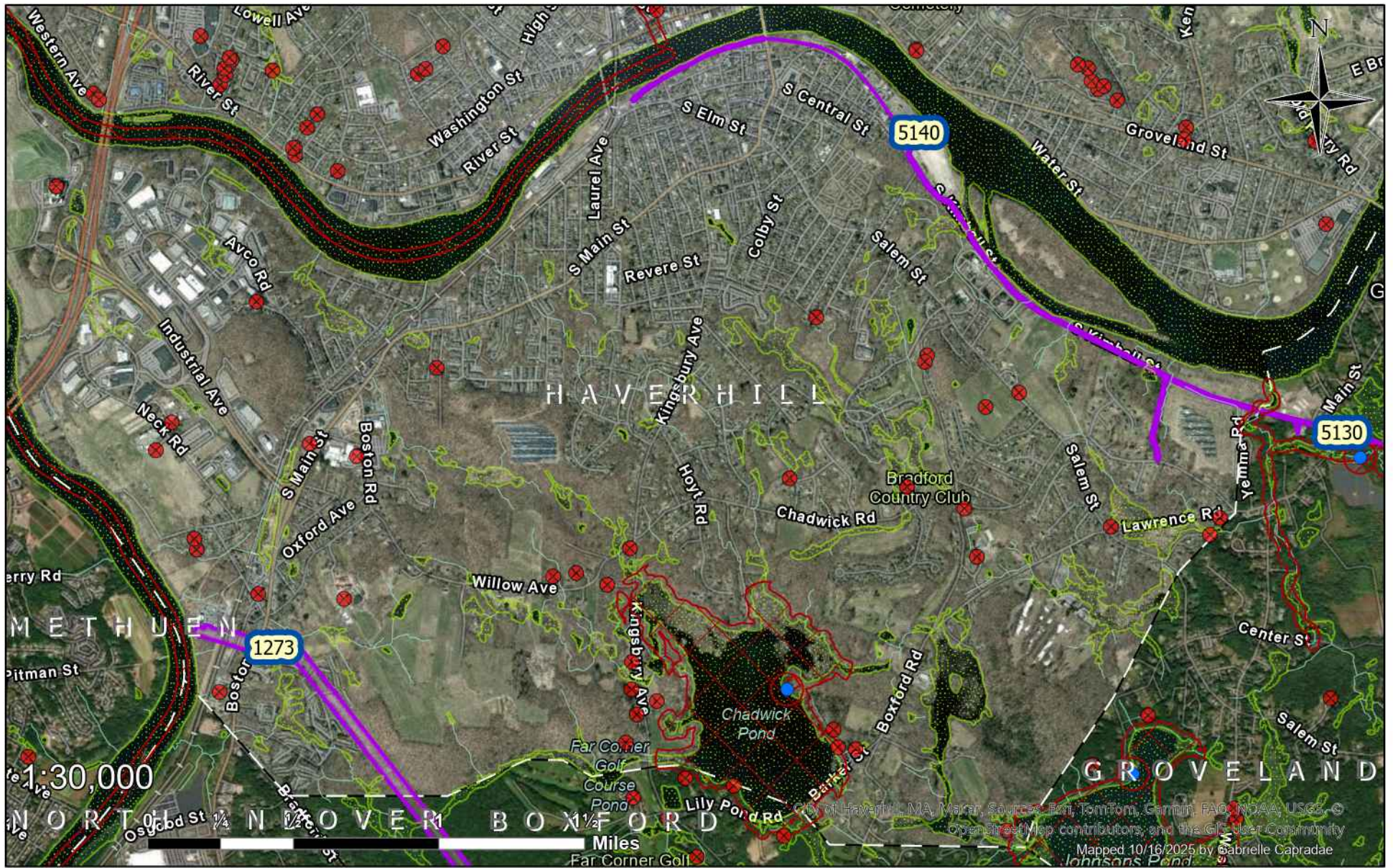
Hanover, MA

Planned Work 2026

Rights-of-Way 4012, 4016



- Public Well
- Private Well
- Wetland
- No Herbicide Use
- Right of Way
- Town Border



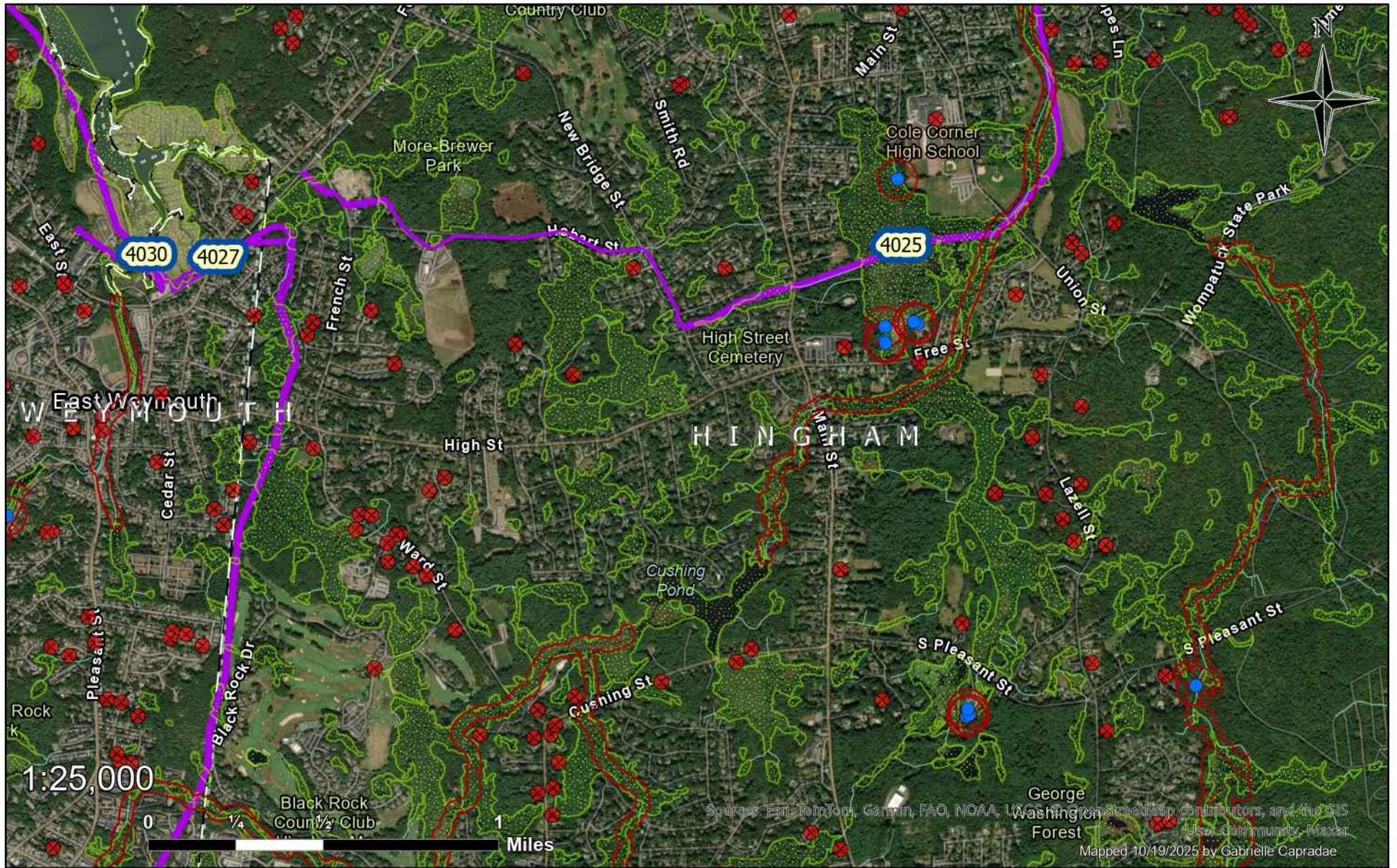
Haverhill, MA

Planned Work 2026

Rights-of-Way 1273, 5140

nationalgrid

- Public Well
- Private Well
- Wetland
- No Herbicide Use
- Right of Way
- Town Border



Sources: Esri, TomTom, Garmin, FAO, NOAA, USGS, OpenStreetMap contributors, and the GIS User Community, Maxar
 Mapped 10/19/2025 by Gabrielle Caprae

- Public Well
- Private Well
- Wetland
- Town Border
- Right of Way
- No Herbicide Use

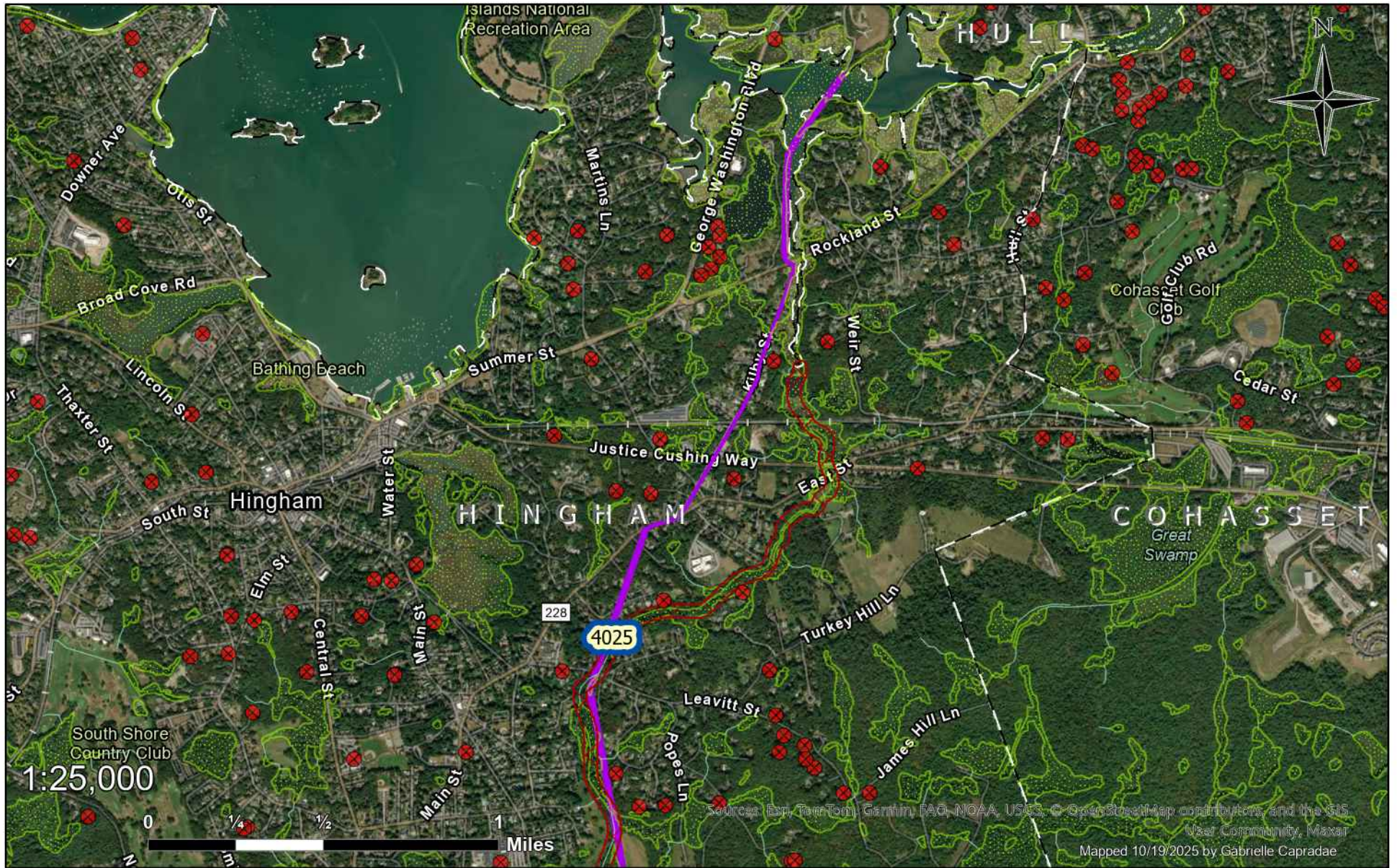
Hingham, MA

Page 1

Rights-of-Way 4025, 4027

Planned Work 2026





Sources: Esri, TomTom, Garmin, FAO, NOAA, USGS, © OpenStreetMap contributors, and the GIS User Community, Maxar
 Mapped 10/19/2025 by Gabrielle Caprae

- Public Well
- Private Well
- Wetland
- No Herbicide Use
- Right of Way
- Town Border

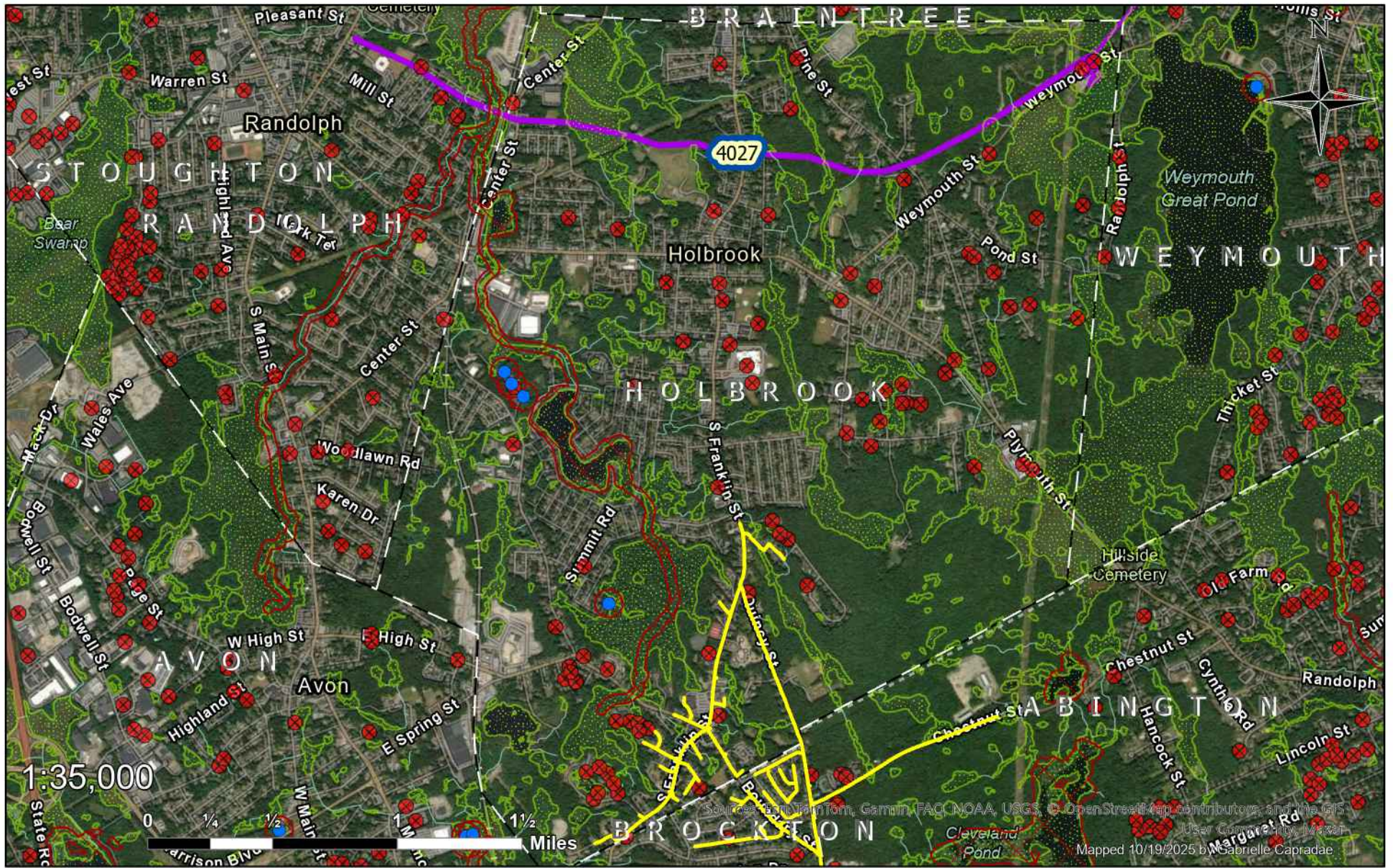
Hingham, MA

Page 2

Right-of-Way 4025

Planned Work 2026

nationalgrid



- Public Well
- Private Well
- Wetland
- No Herbicide Use
- Right of Way
- Town Border
- 911W77

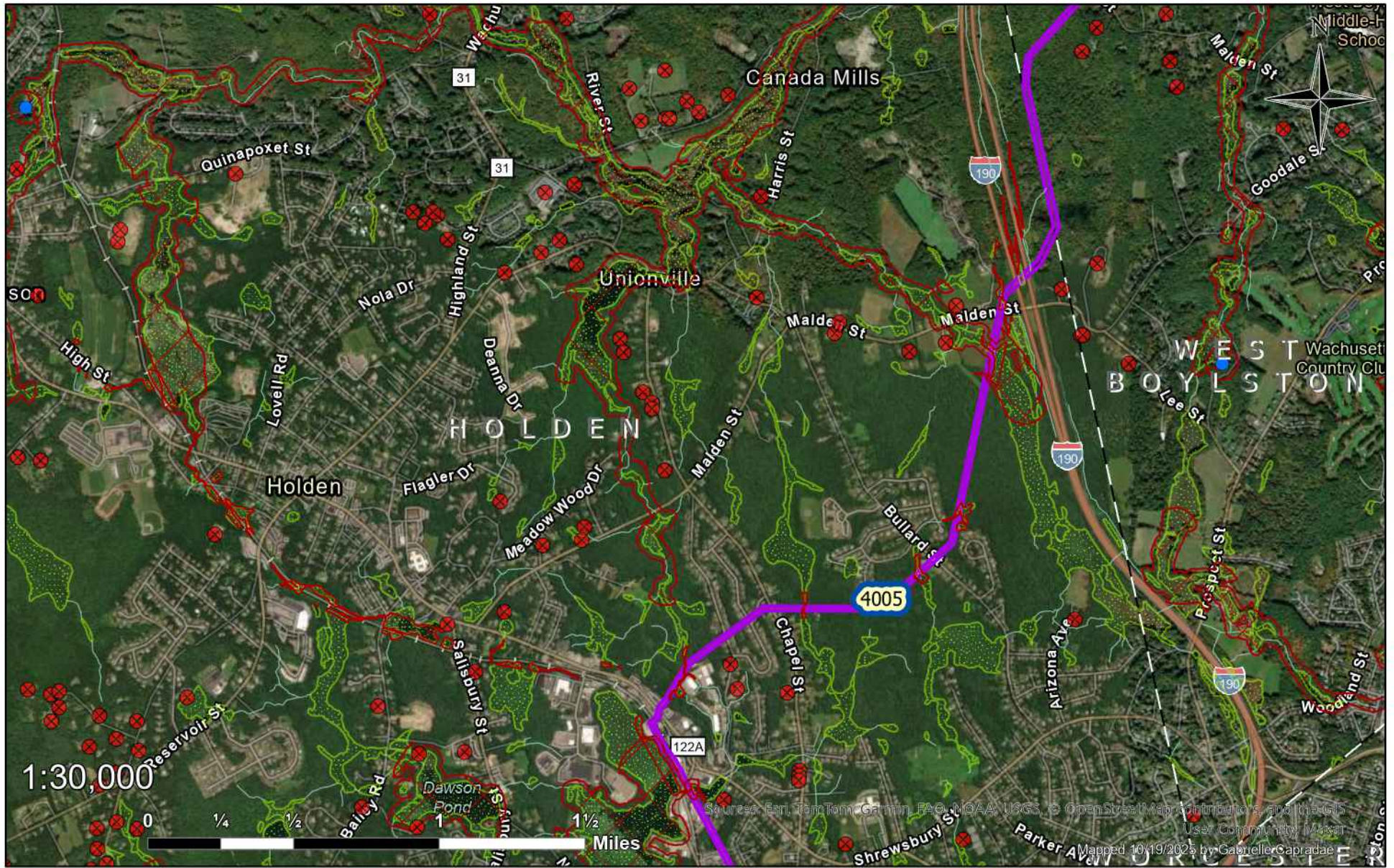
Holbrook, MA

Right-of-Way 4027 & Circuit 911W77

Planned Work 2026



Sources: GeoTomb, Garmin, FAO, NOAA, USGS, OpenStreetMap contributors, and the GIS User Community. Mapped 10/19/2025 by Gabrielle Capradae



- Public Well
- Private Well
- Wetland
- No Herbicide Use
- Right of Way
- Town Border

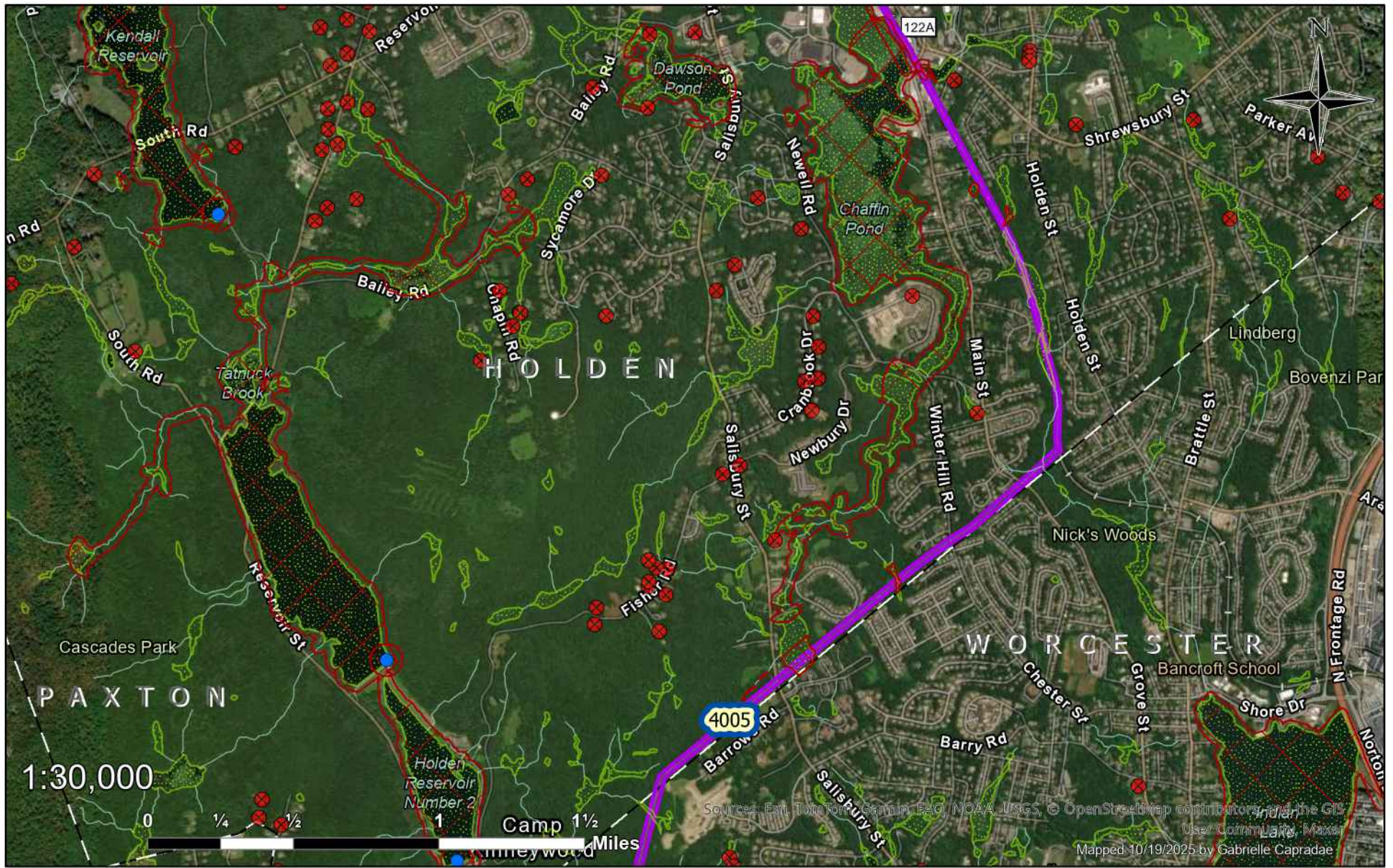
Holden, MA

Page 1

Right-of-Way 4005

Planned Work 2026

nationalgrid



- Public Well
- Private Well
- ◌ Wetland
- No Herbicide Use
- Right of Way
- Town Border

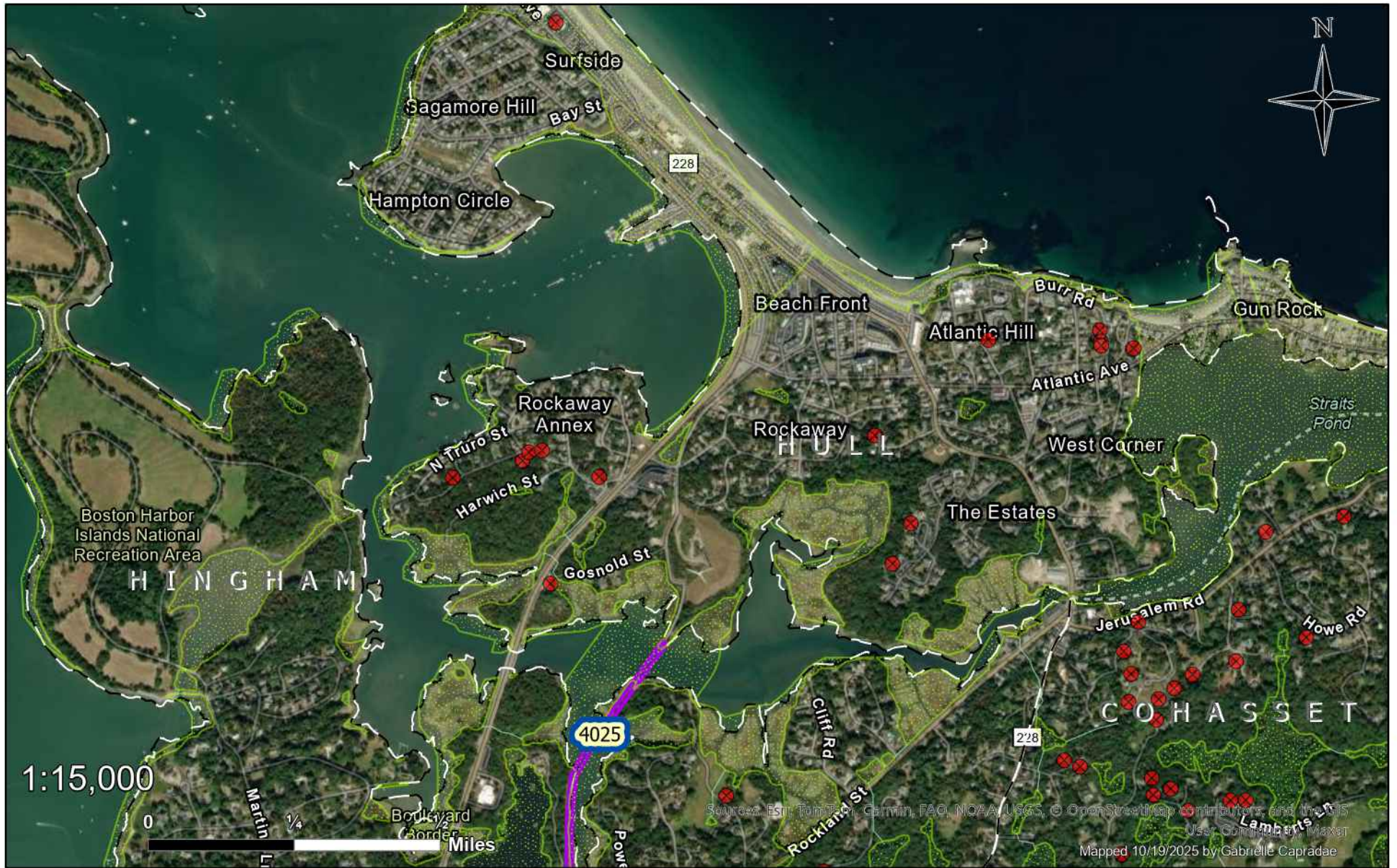
Holden, MA

Page 2

Right-of-Way 4005

Planned Work 2026

nationalgrid



- Public Well
- Private Well
- Wetland
- Town Border
- No Herbicide Use
- Right of Way

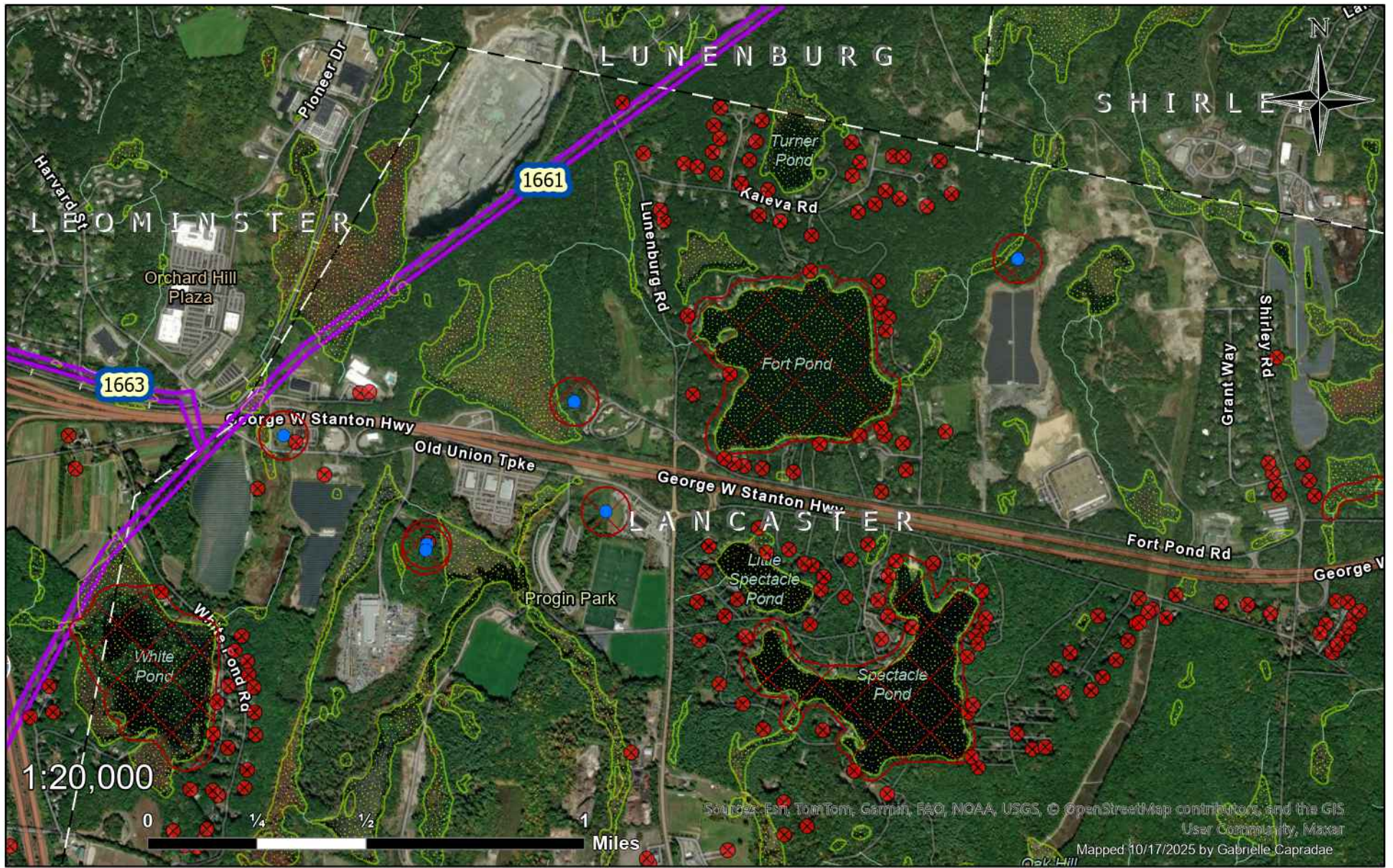
Hull, MA

Right-of-Way 4025

Planned Work 2026

nationalgrid

Sourced from TomTom, Garmin, FAO, NOAA, USGS, © OpenStreetMap contributors, and the GIS User Community of MassGIS
Mapped 10/19/2025 by Gabrielle Caprae



- Public Well
- Private Well
- Wetland
- No Herbicide Use
- Right of Way
- Town Border

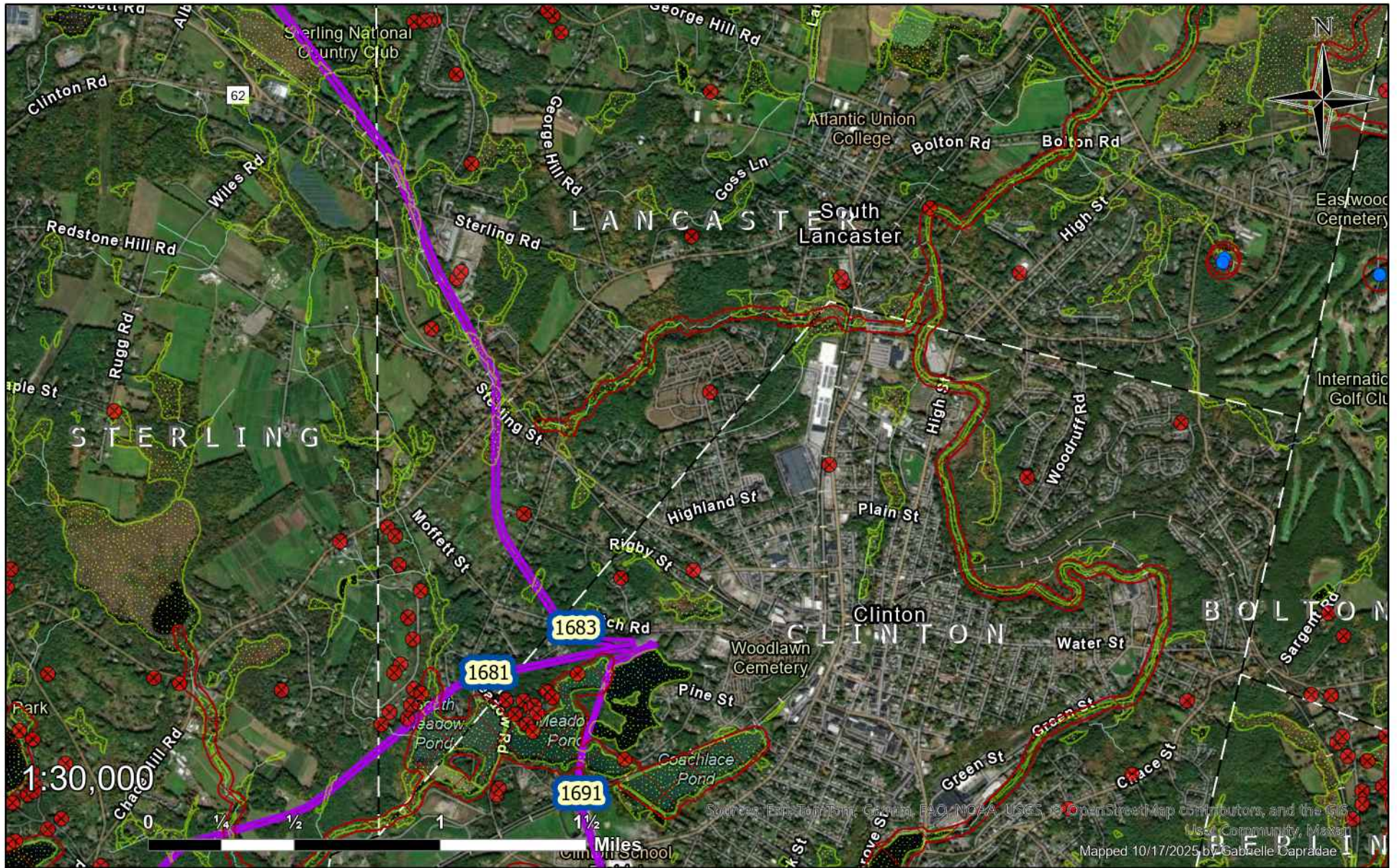
Lancaster, MA

Page 1

Right-of-Way 1661

Planned Work 2026





- Public Well
- Private Well
- Wetland
- No Herbicide Use
- Right of Way
- Town Border

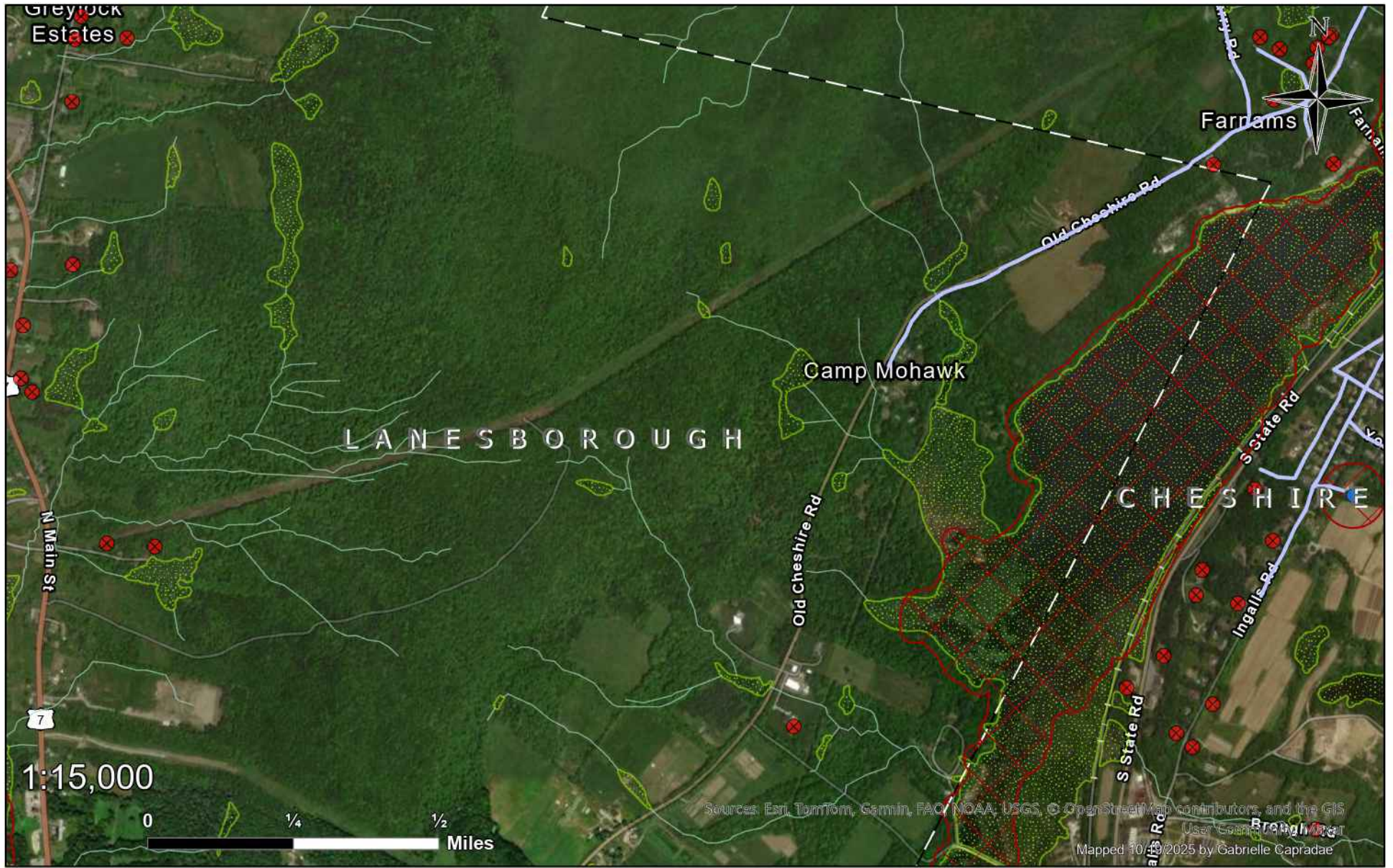
Lancaster, MA

Page 2

Rights-of-Way 1681, 1683

Planned Work 2026





Sources: Esri, TomTom, Garmin, FAO, NOAA, USGS, © OpenStreetMap contributors, and the GIS User Community
 Mapped 10/19/2025 by Gabrielle Capradae

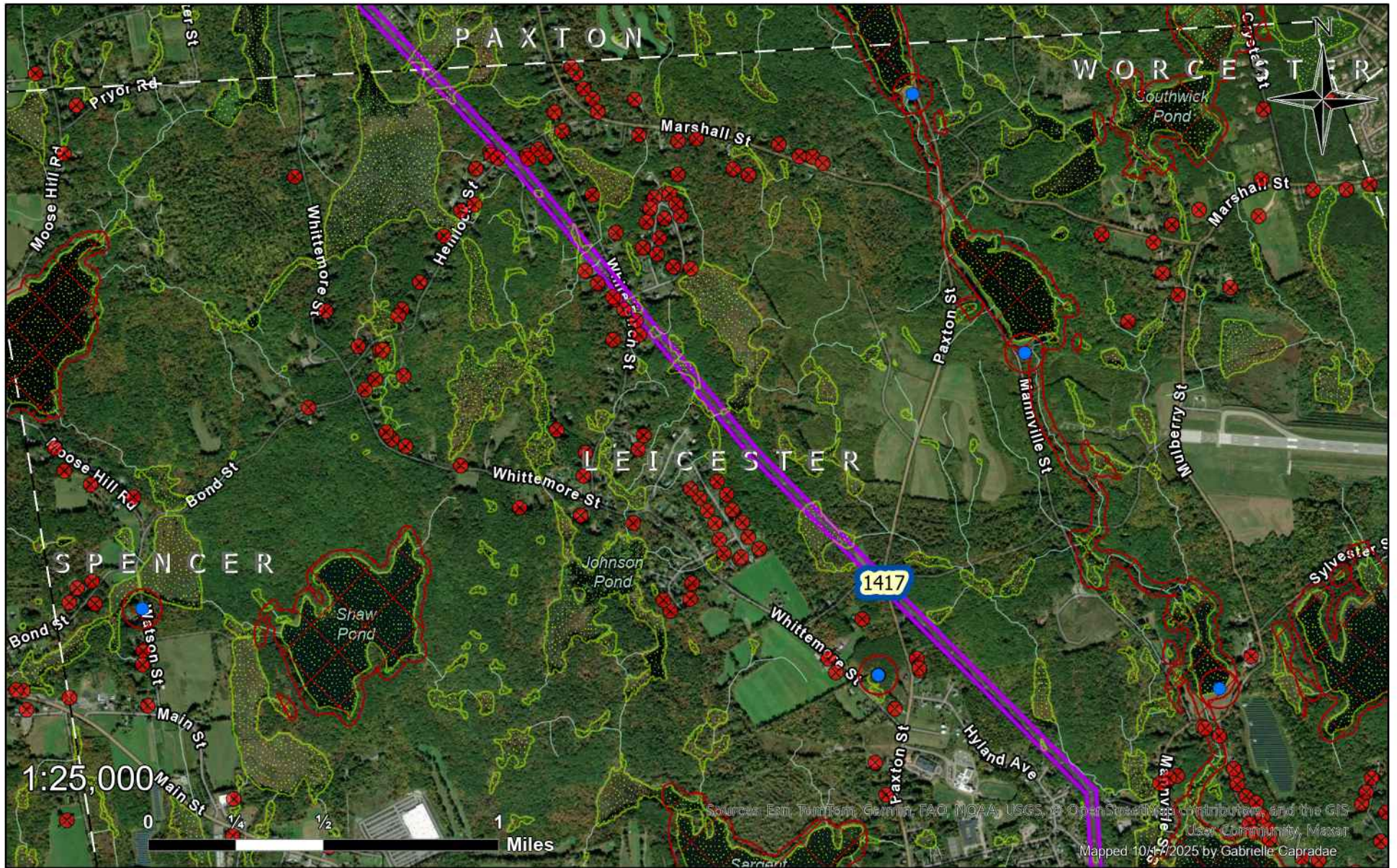
- Public Well
- ✕ Private Well
- Wetland
- No Herbicide Use
- Right of Way
- Town Border
- ~ 1021W2

Lanesborough, MA

Circuit 1021W2

Planned Work 2026





Sources: Esri, TomTom, Garmin, FAO, NOAA, USGS, © OpenStreetMap contributors, and the GIS User Community, Maxar
 Mapped 10/4/2025 by Gabrielle Capradae

- Public Well
- Private Well
- Wetland
- No Herbicide Use
- Right of Way
- Town Border

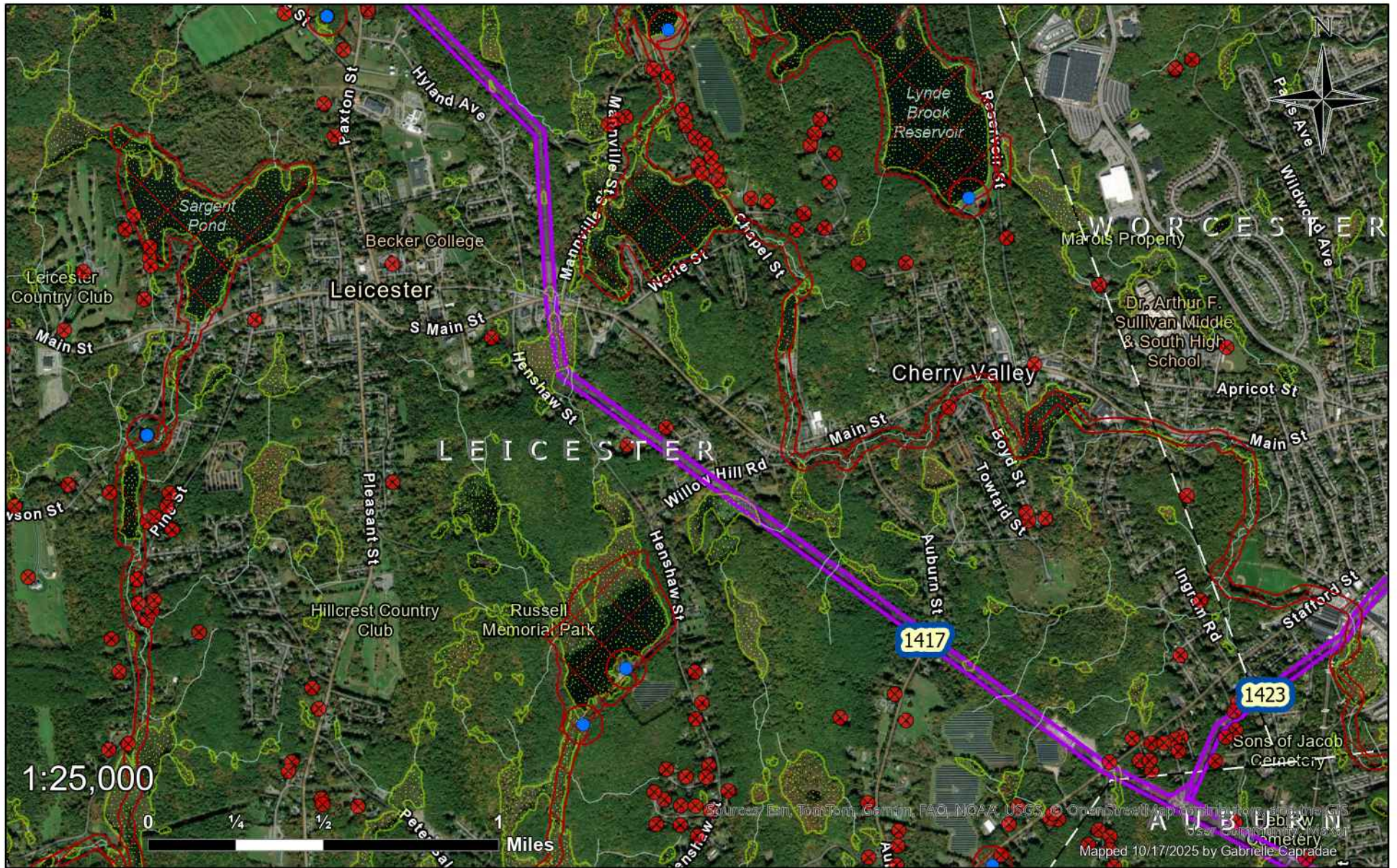
Leicester, MA

Page 1

Right-of-Way 1417

Planned Work 2026





- Public Well
- ✕ Private Well
- Wetland
- No Herbicide Use
- Right of Way
- Town Border

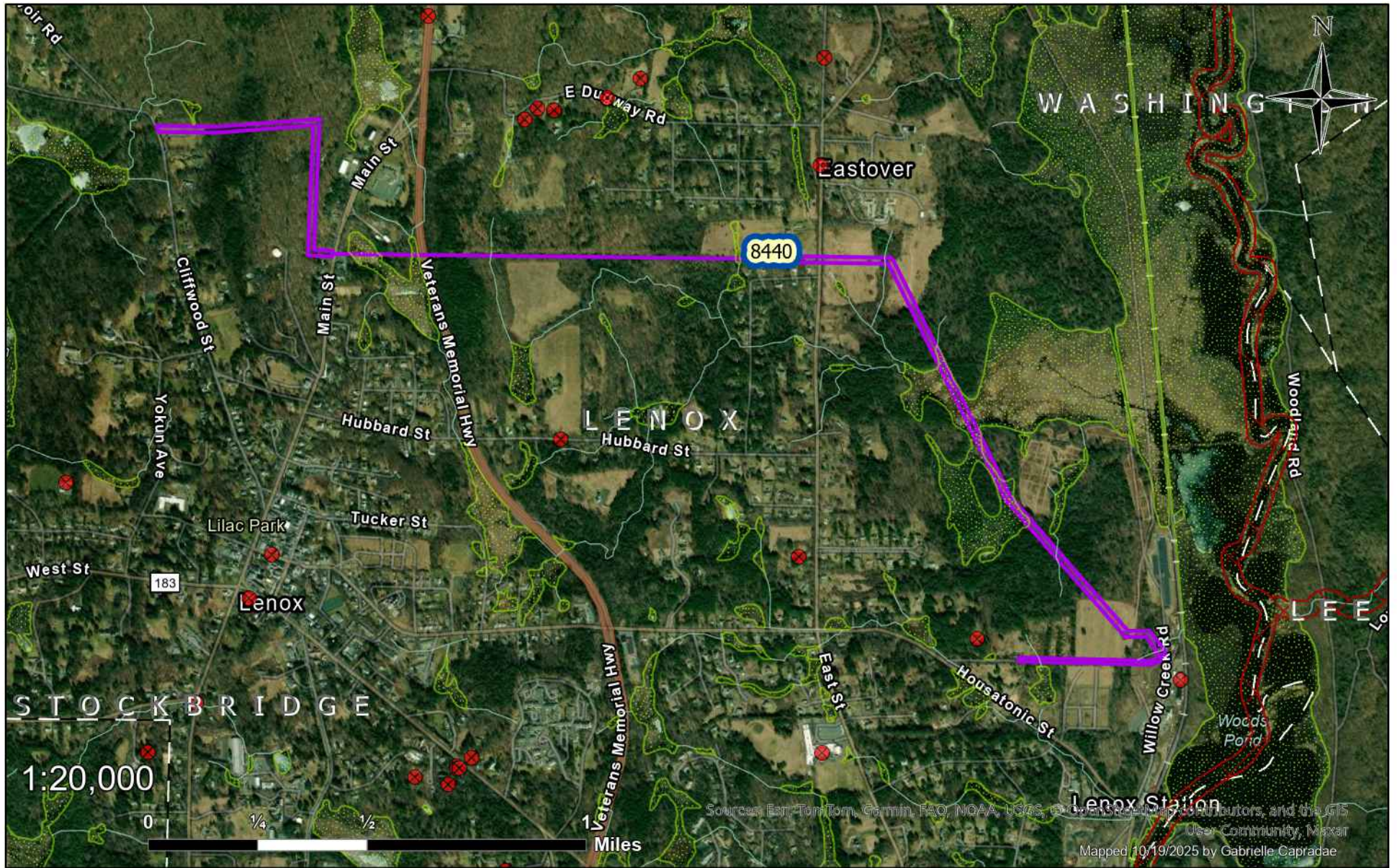
Leicester, MA

Page 2

Rights-of-Way 1417, 1423

Planned Work 2026

nationalgrid



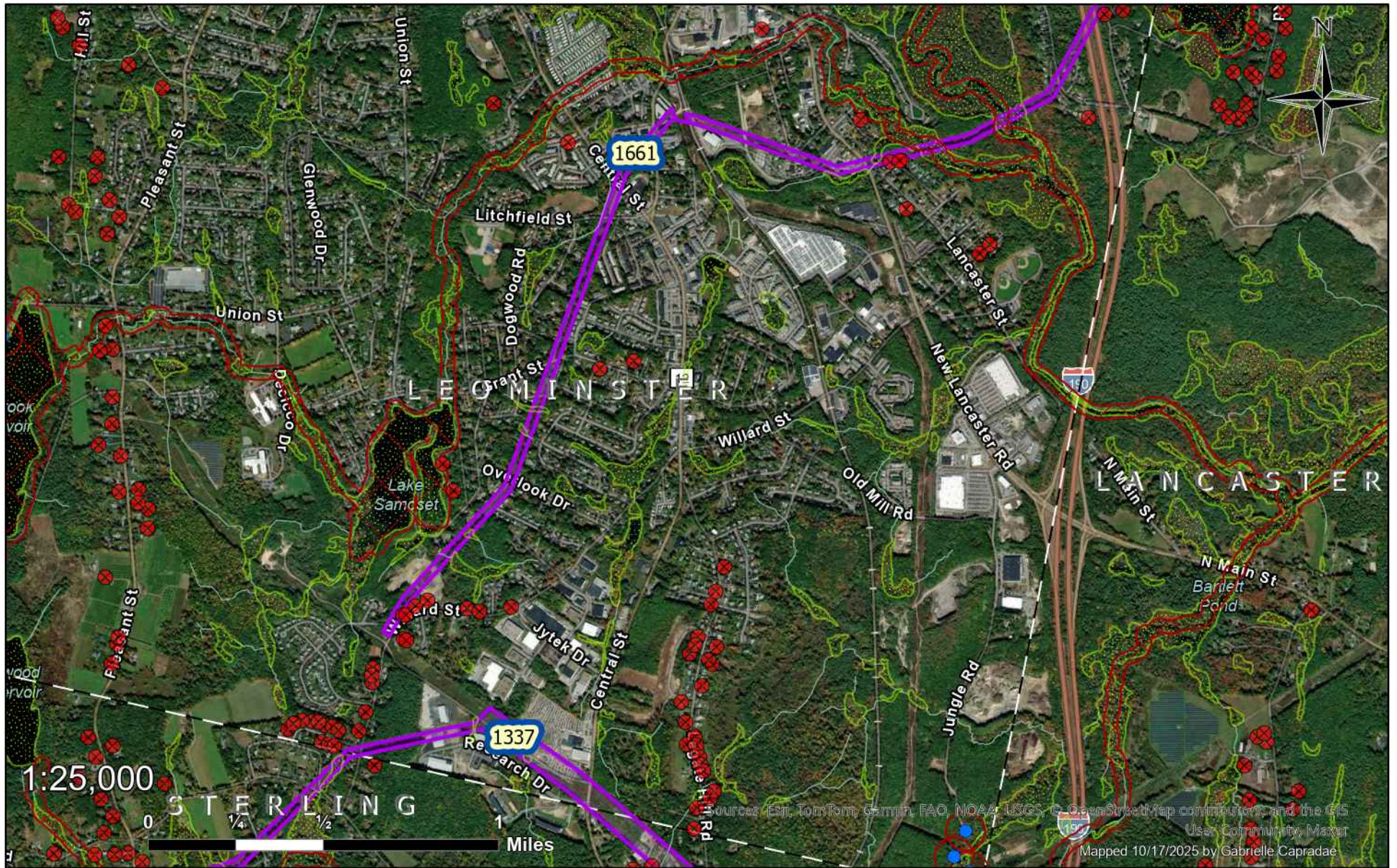
- Public Well
- Private Well
- ◌ Wetland
- ◻ No Herbicide Use
- ▭ Right of Way
- ┌ Town Border

Lenox, MA

Right-of-Way 8440

Planned Work 2026

nationalgrid



- Public Well
- Private Well
- Wetland
- No Herbicide Use
- Right of Way
- Town Border

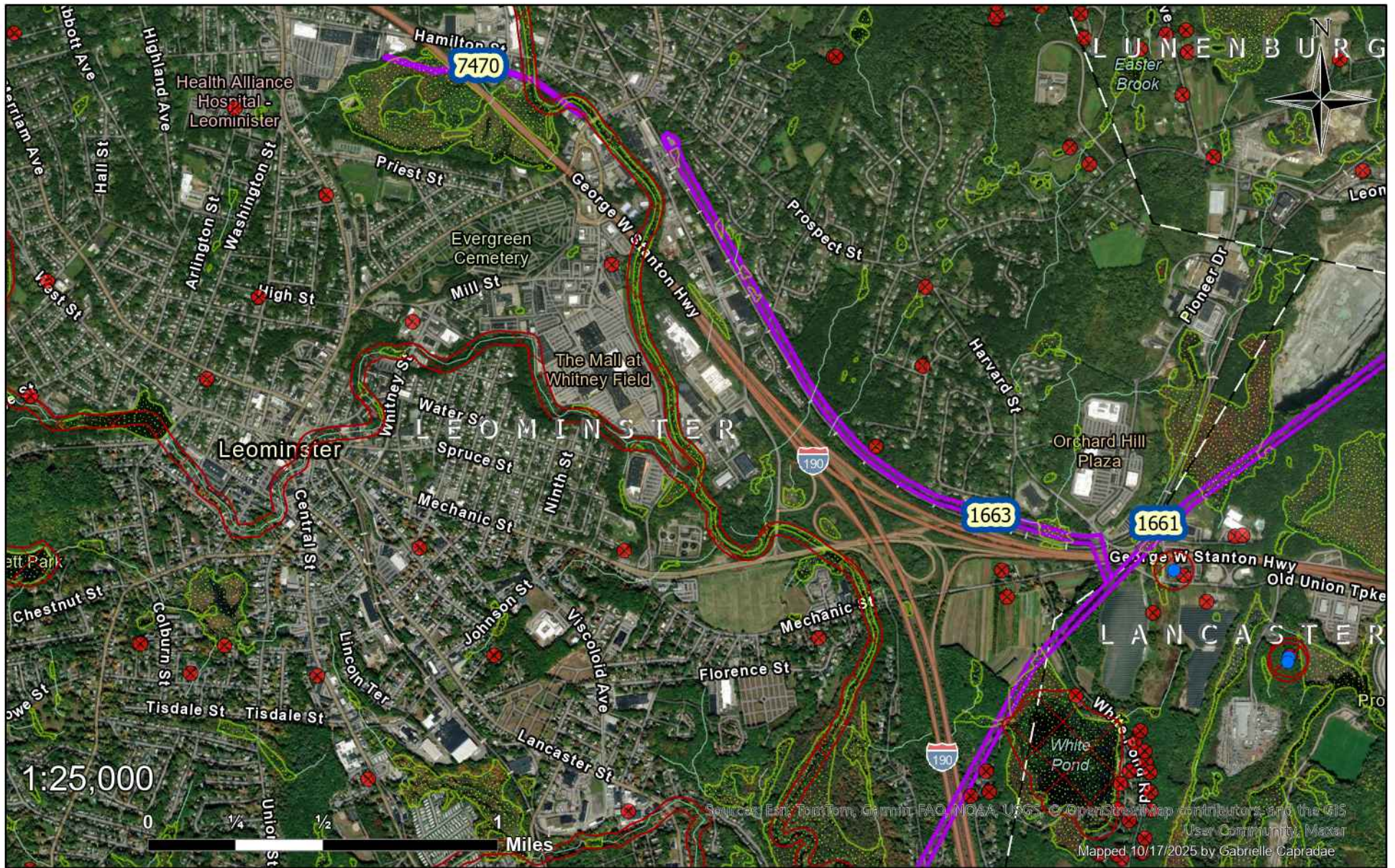
Leominster, MA

Page 1

Rights-of-Way 1337, 1661

Planned Work 2026

nationalgrid



- Public Well
- Private Well
- Wetland
- Town Border
- Right of Way
- No Herbicide Use

Leominster, MA

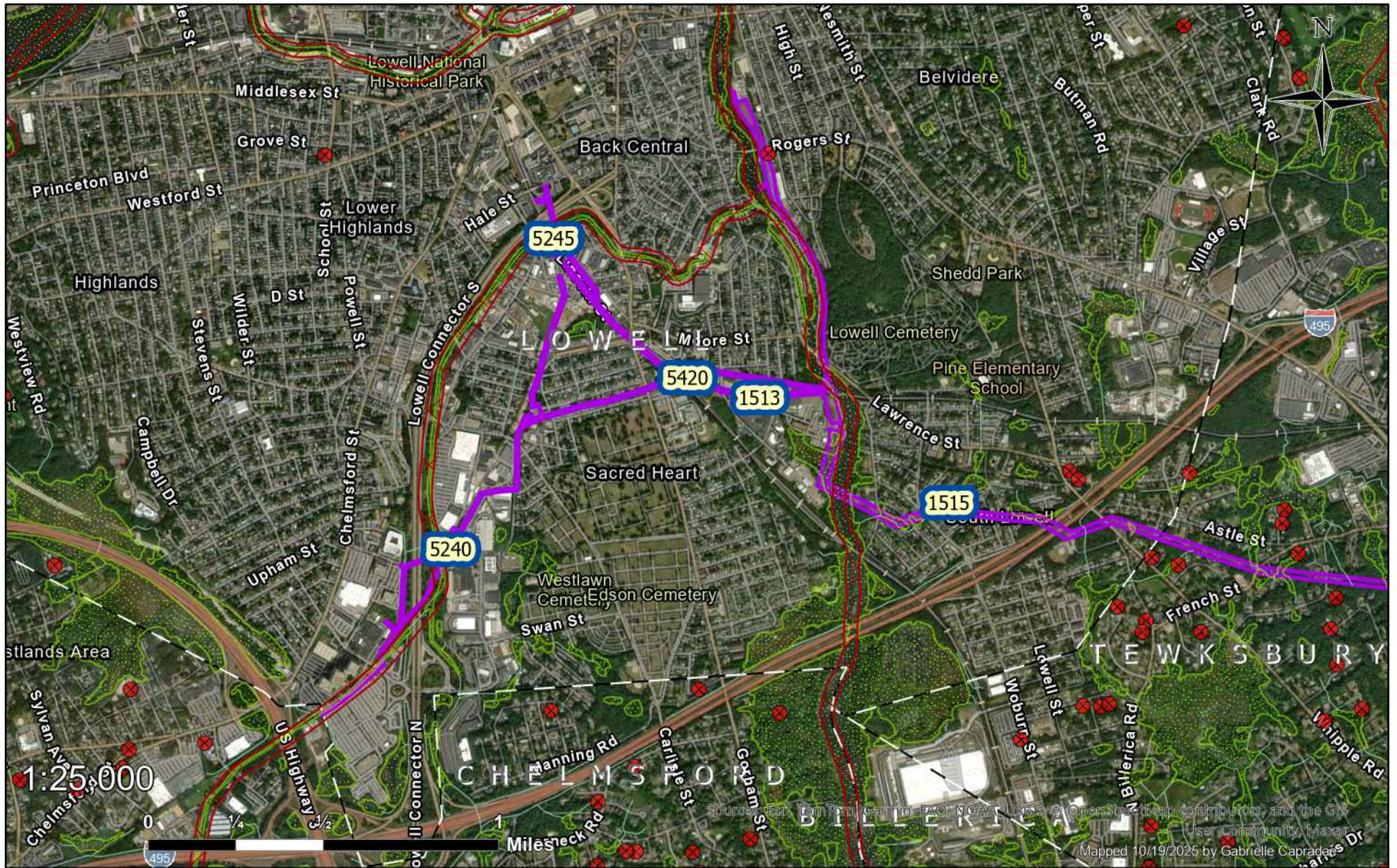
Page 2

Rights-of-Way 1661, 1663, 7470

Planned Work 2026

nationalgrid

Sources: Esri, TomTom, Garmin, FAO, NOAA, USGS, © OpenStreetMap contributors and the GIS User Community, Maxar
Mapped 10/17/2025 by Gabrielle Capradae



- Public Well
- Private Well
- Wetland
- No Herbicide Use
- Right of Way
- Town Border

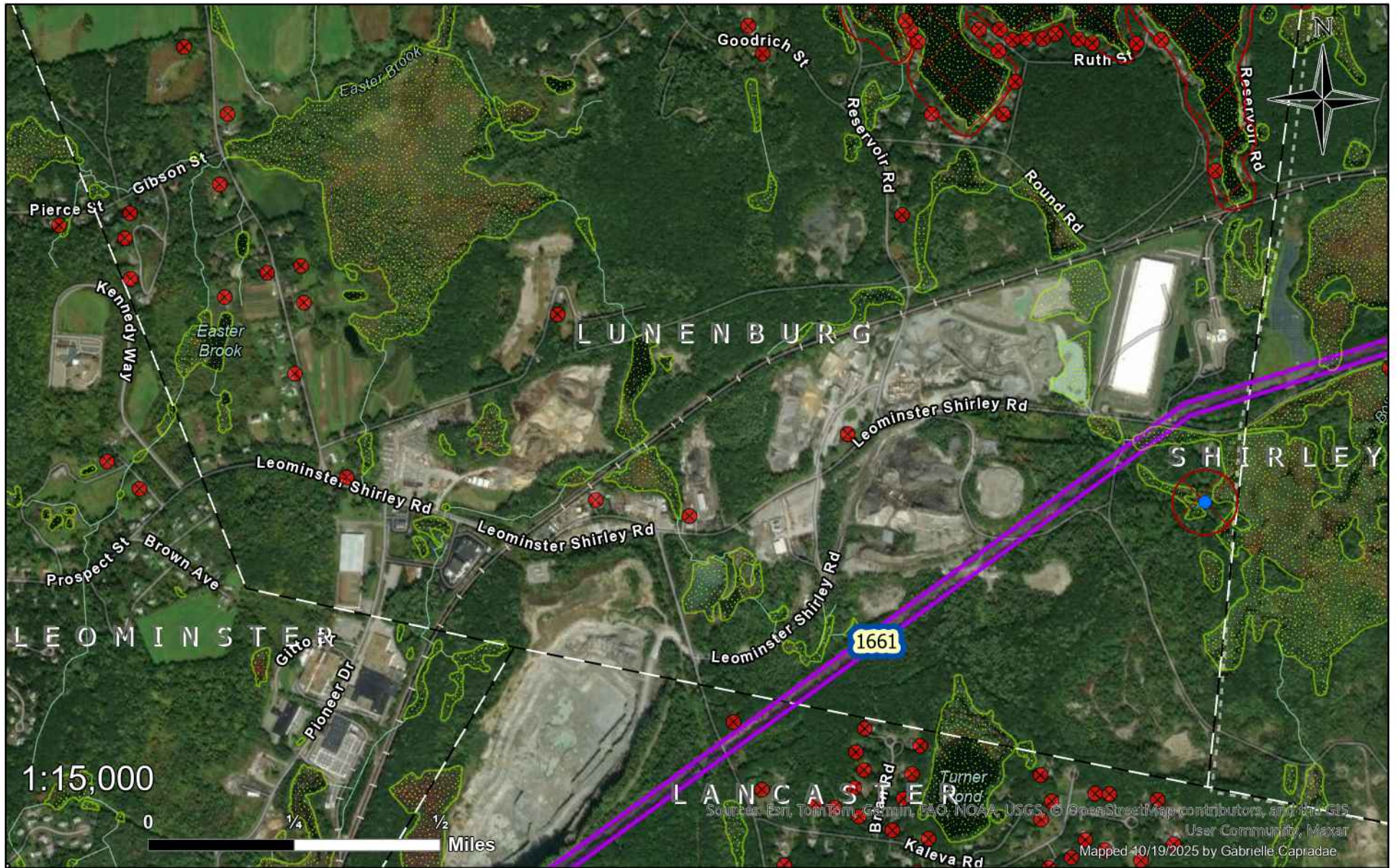
Lowell, MA

Rights-of-Way 1513, 1515, 5240, 5245, 5420

Planned Work 2026

nationalgrid

Sources: Esri, TomTom, Garmin, FHO, NOAA, USGS, OpenStreetMap contributors, and the GIS User Community. Mapped 10/19/2025 by Gabrielle Capradoc.



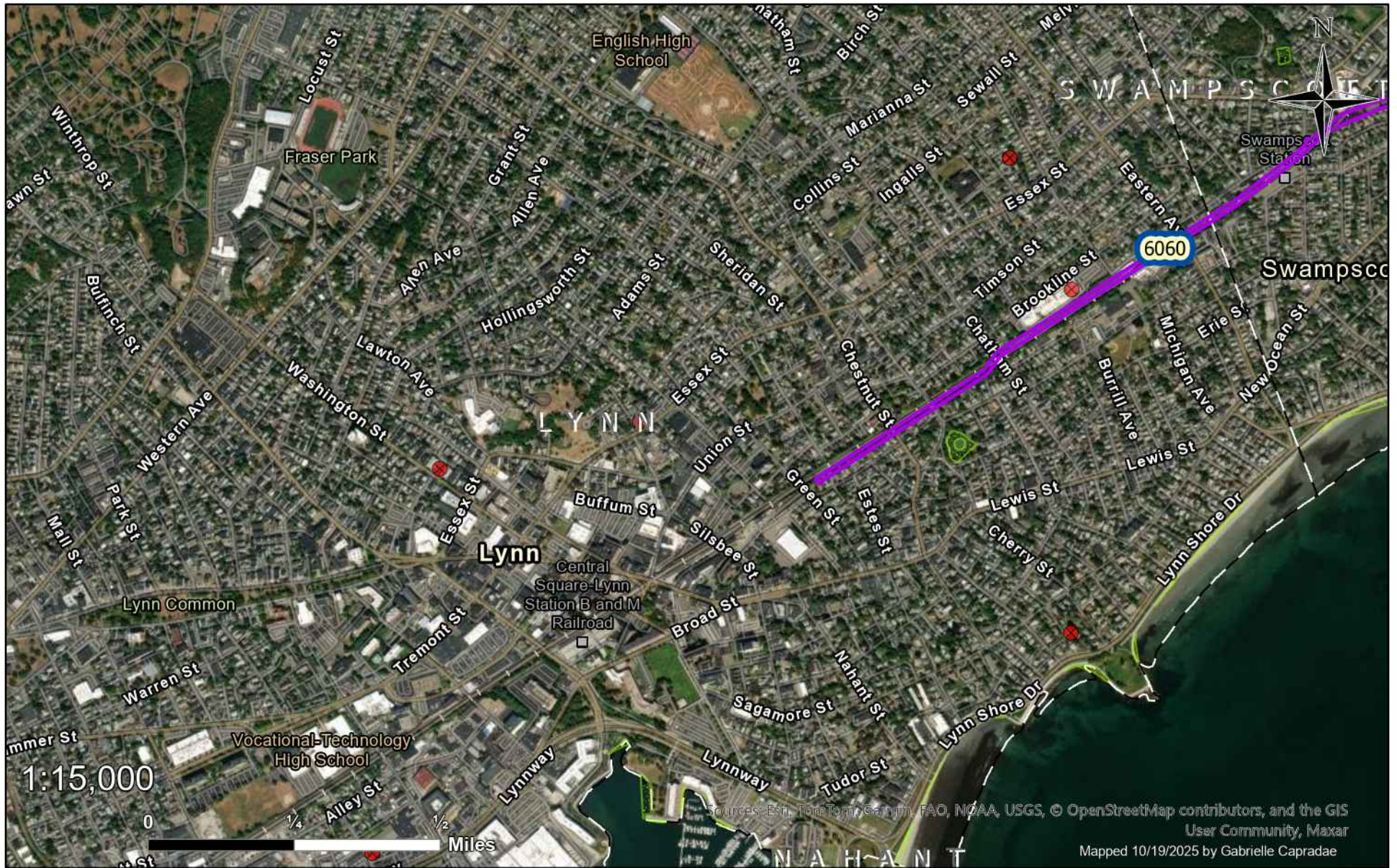
- Public Well
- Private Well
- ▨ Wetland
- No Herbicide Use
- Right of Way
- Town Border

Lunenburg, MA

Right-of-Way 1661

Planned Work 2026

nationalgrid



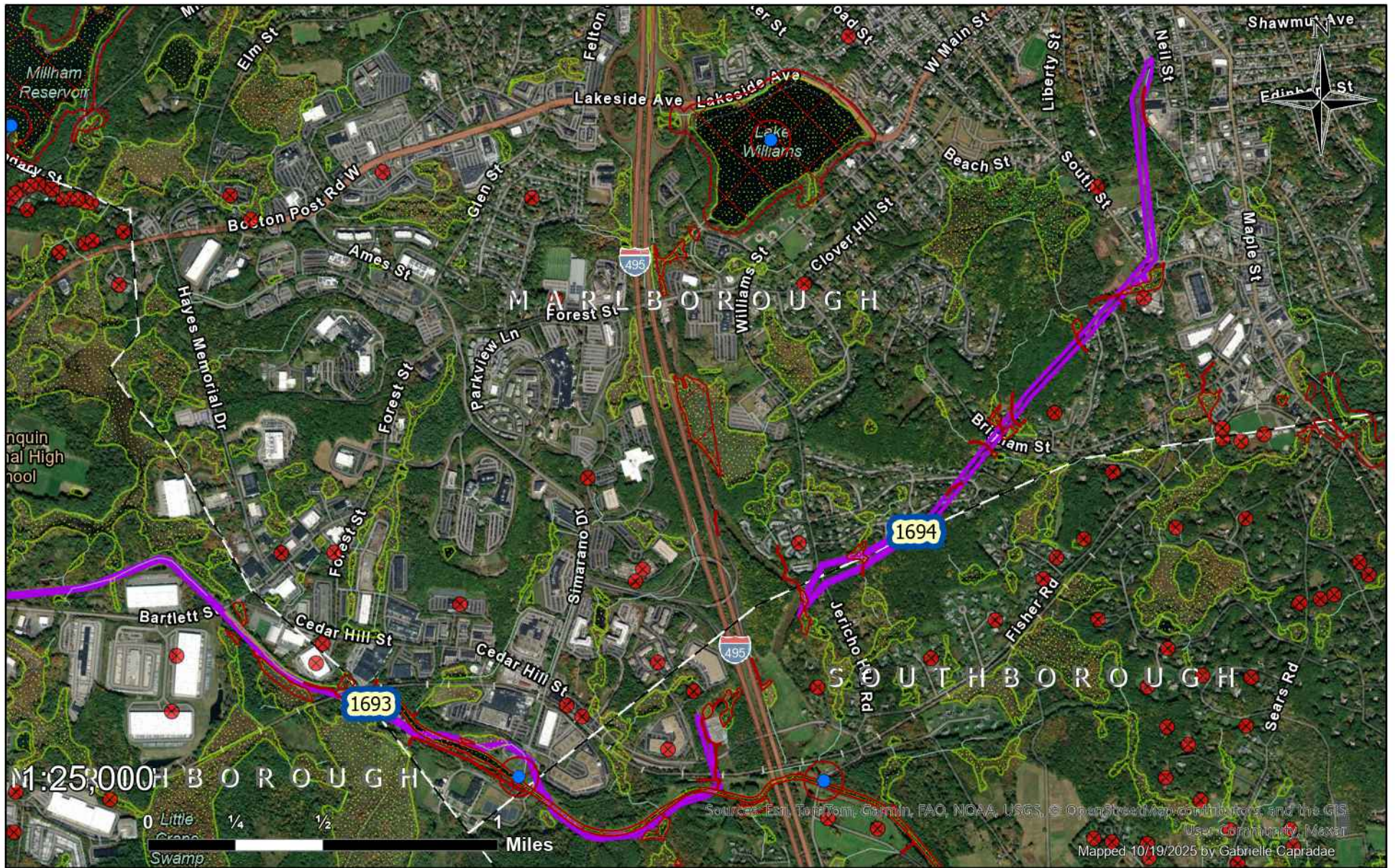
- Public Well
- Private Well
- ◌ Wetland
- No Herbicide Use
- Right of Way
- Town Border

Lynn, MA

Right-of-Way 6060

Planned Work 2026

nationalgrid



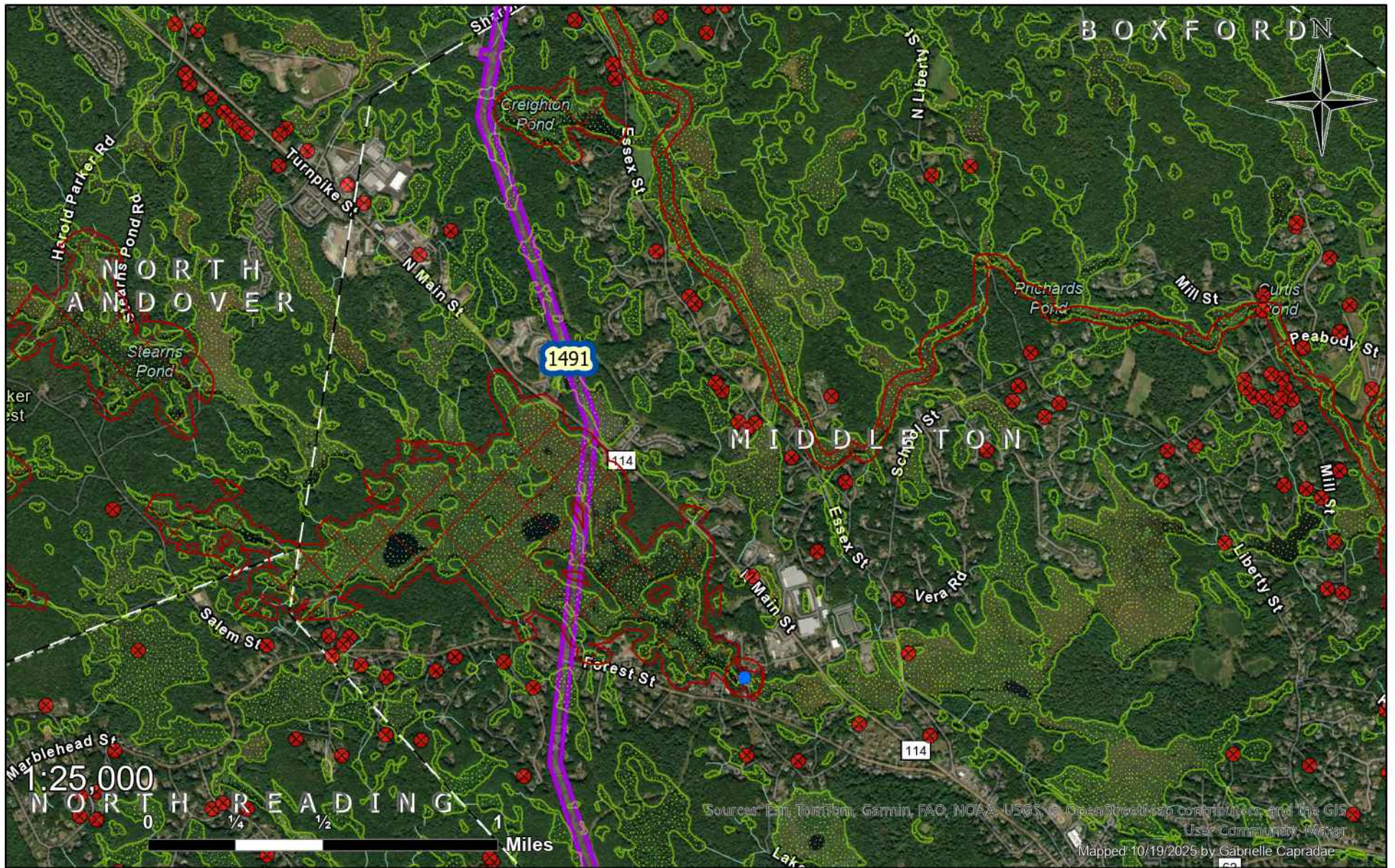
- Public Well
- Private Well
- Wetland
- No Herbicide Use
- Right of Way
- Town Border

Marlborough, MA

Rights-of-Way 1693, 1694

Planned Work 2026

nationalgrid



Sources: Esri, TomTom, Garmin, FAO, NOAA, USGS, © OpenStreetMap contributors, and the GIS User Community, Mapbox
 Mapped 10/19/2025 by Gabrielle Capradue

- Public Well
- Private Well
- Wetland
- No Herbicide Use
- Right of Way
- Town Border

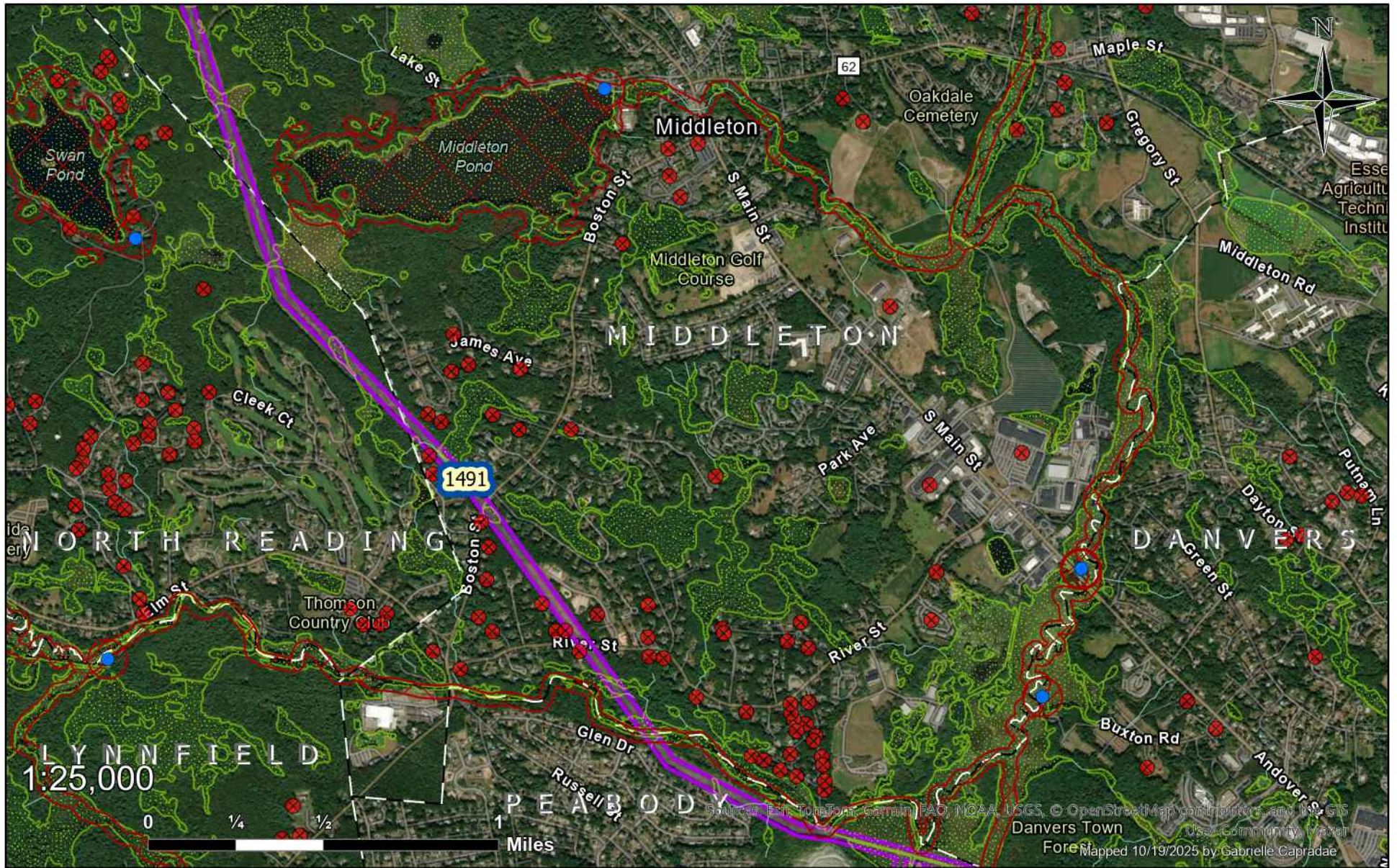
Middleton, MA

Page 1

Right-of-Way 1491

Planned Work 2026





- Public Well
- Private Well
- Wetland
- No Herbicide Use
- Right of Way
- Town Border

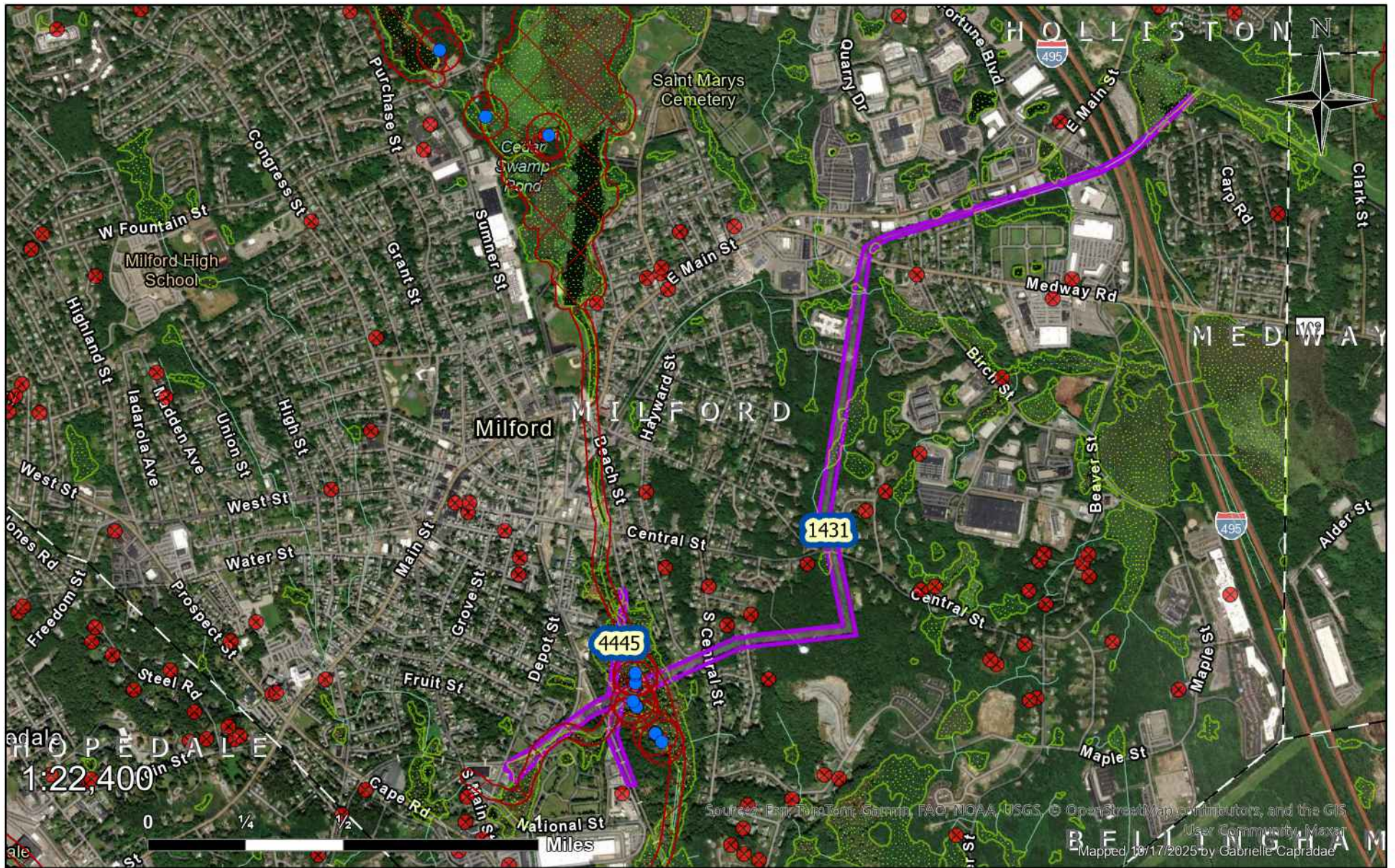
Middleton, MA

Page 2

Right-of-Way 1491

Planned Work 2026

nationalgrid



Sources: Esri, DeLorme, Garmin, FAO, NOAA, USGS, © OpenStreetMap contributors, and the GIS User Community, Maxar
 Mapped 10/17/2025 by Gabrielle Capra dae

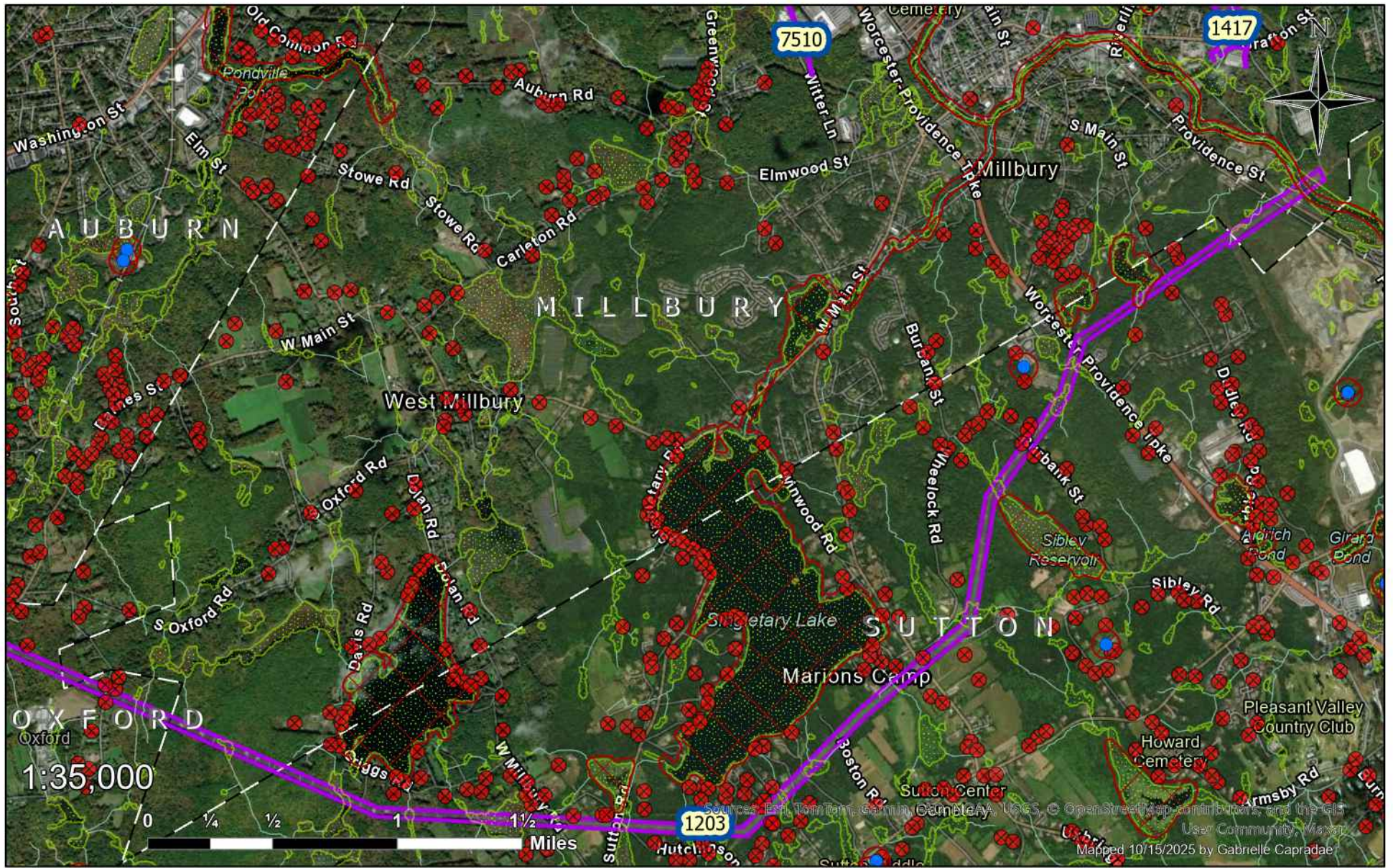
Milford, MA

Planned Work 2026

Rights-of-Way 1431, 4445

nationalgrid

- Public Well
- Private Well
- Wetland
- No Herbicide Use
- Right of Way
- Town Border



Millbury, MA

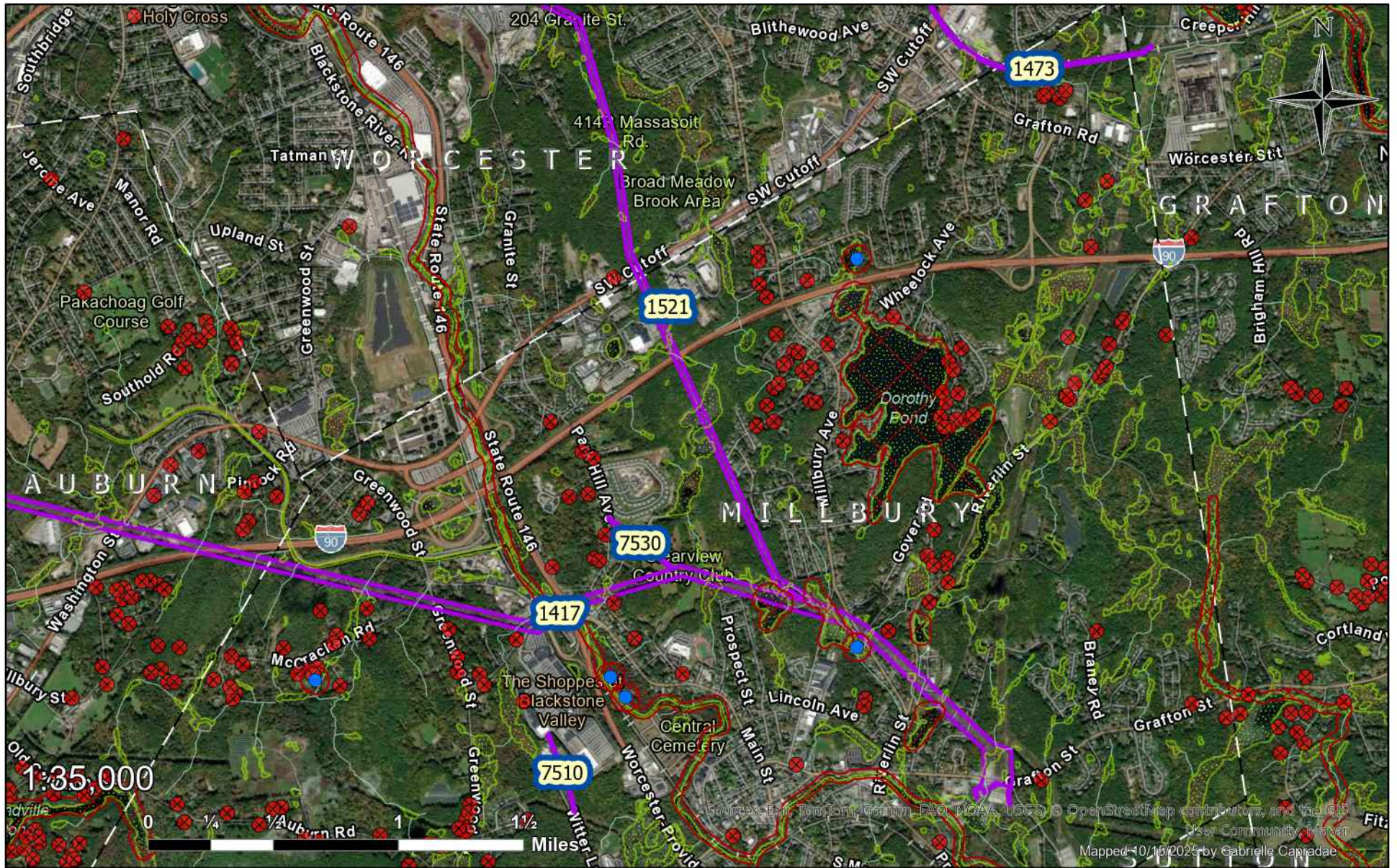
Page 1

Rights-of-Way 1203, 1417, 7510

Planned Work 2026



- Public Well
- ✕ Private Well
- ◌ Wetland
- No Herbicide Use
- Right of Way
- Town Border



- Public Well
- Private Well
- Wetland
- No Herbicide Use
- Right of Way
- Town Border

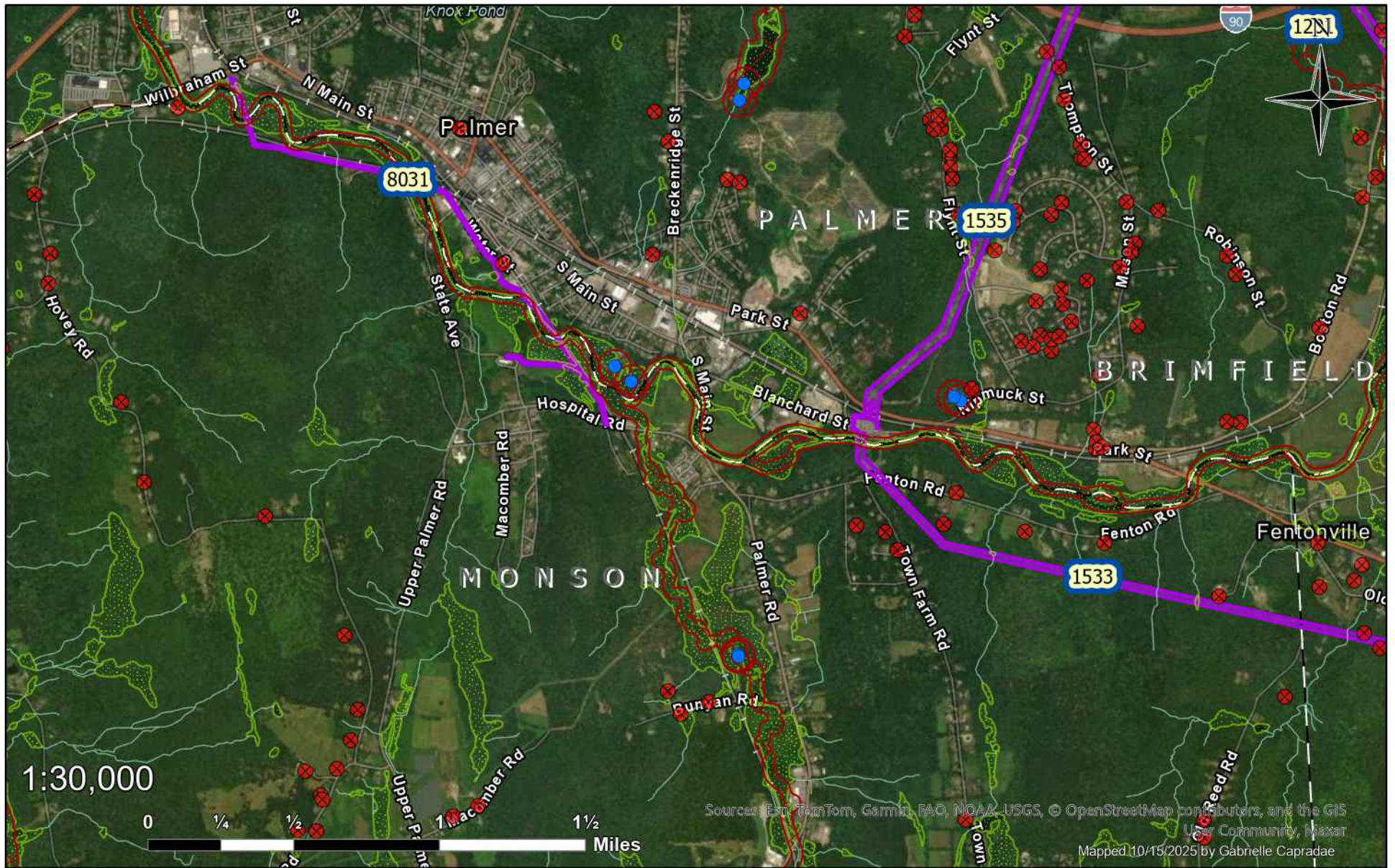
Millbury, MA

Page 2

Rights-of-Way 1417, 1473,
1521, 7510, 7530

Planned Work 2026

nationalgrid



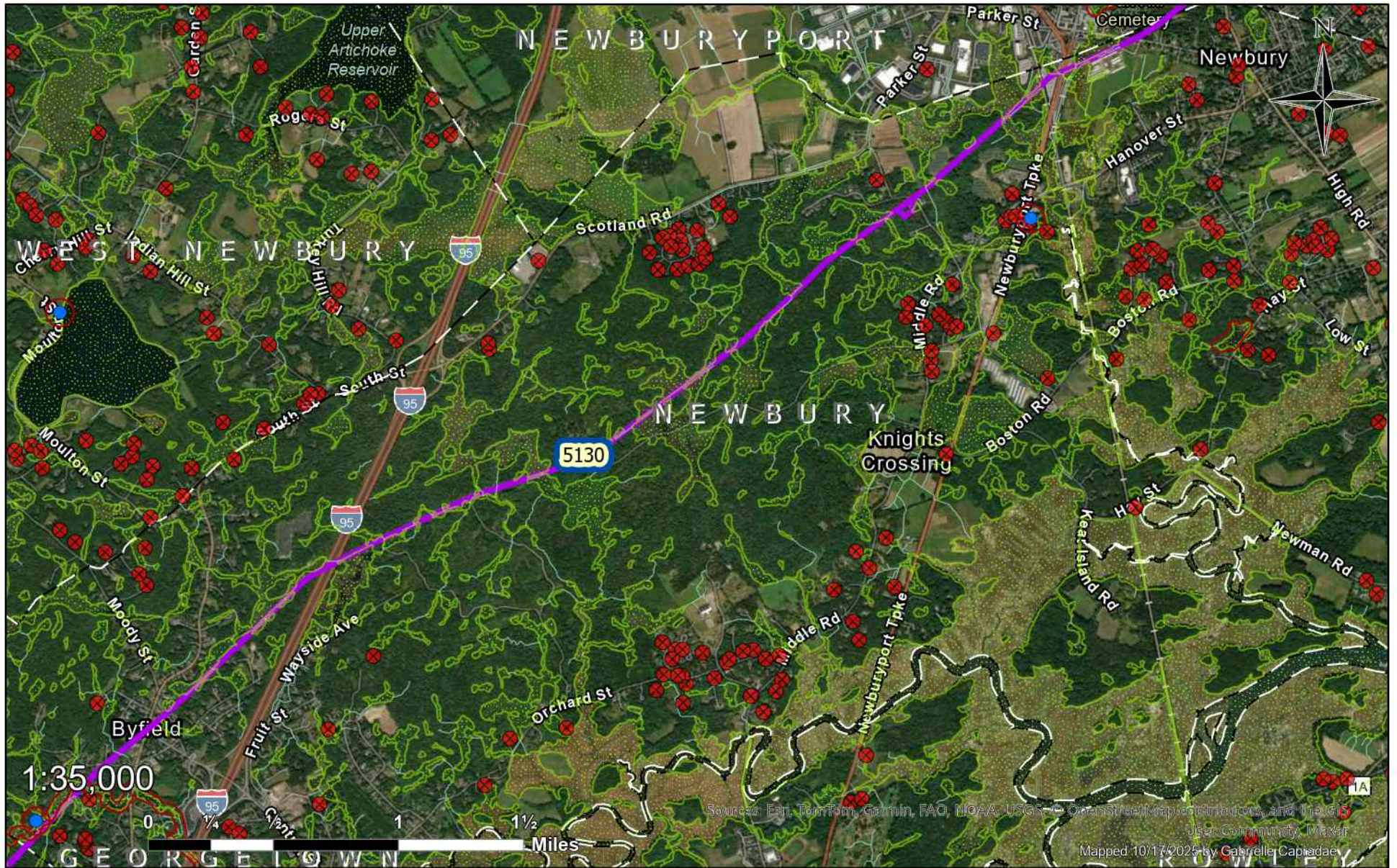
- Public Well
- ⊗ Private Well
- ▨ Wetland
- No Herbicide Use
- Right of Way
- Town Border

Monson, MA

Rights-of-Way 1533, 8031

Planned Work 2026

nationalgrid



Sources: Esri, TomTom, Garmin, FAO, NOAA, USGS, OpenStreetMap contributors, and the GIS User Community. Maxis
 Mapped 10/17/2025 by Gabriella Capriadae

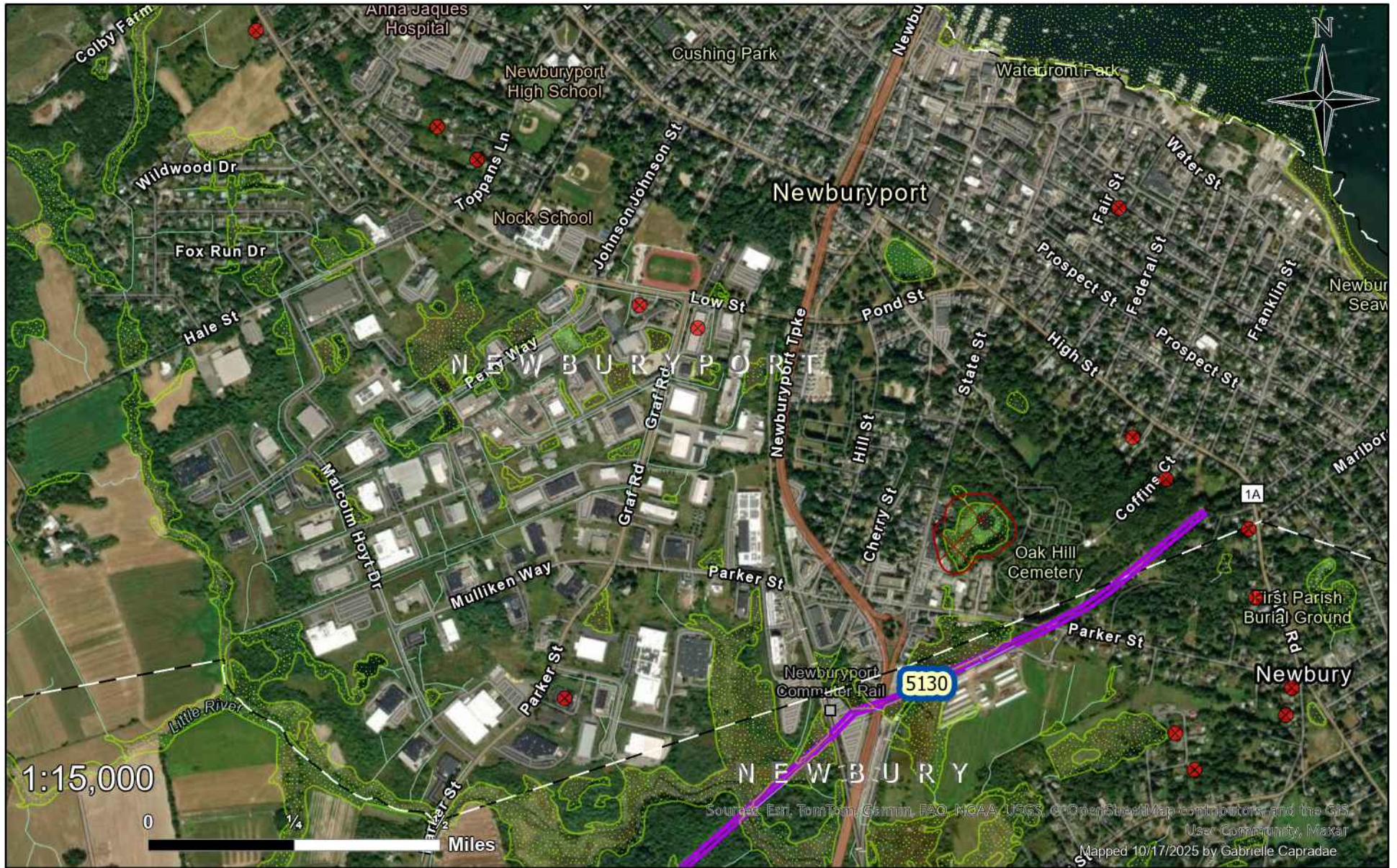
- Public Well
- ✕ Private Well
- Wetland
- No Herbicide Use
- Right of Way
- Town Border

Newbury, MA

Right-of-Way 5130

Planned Work 2026

nationalgrid



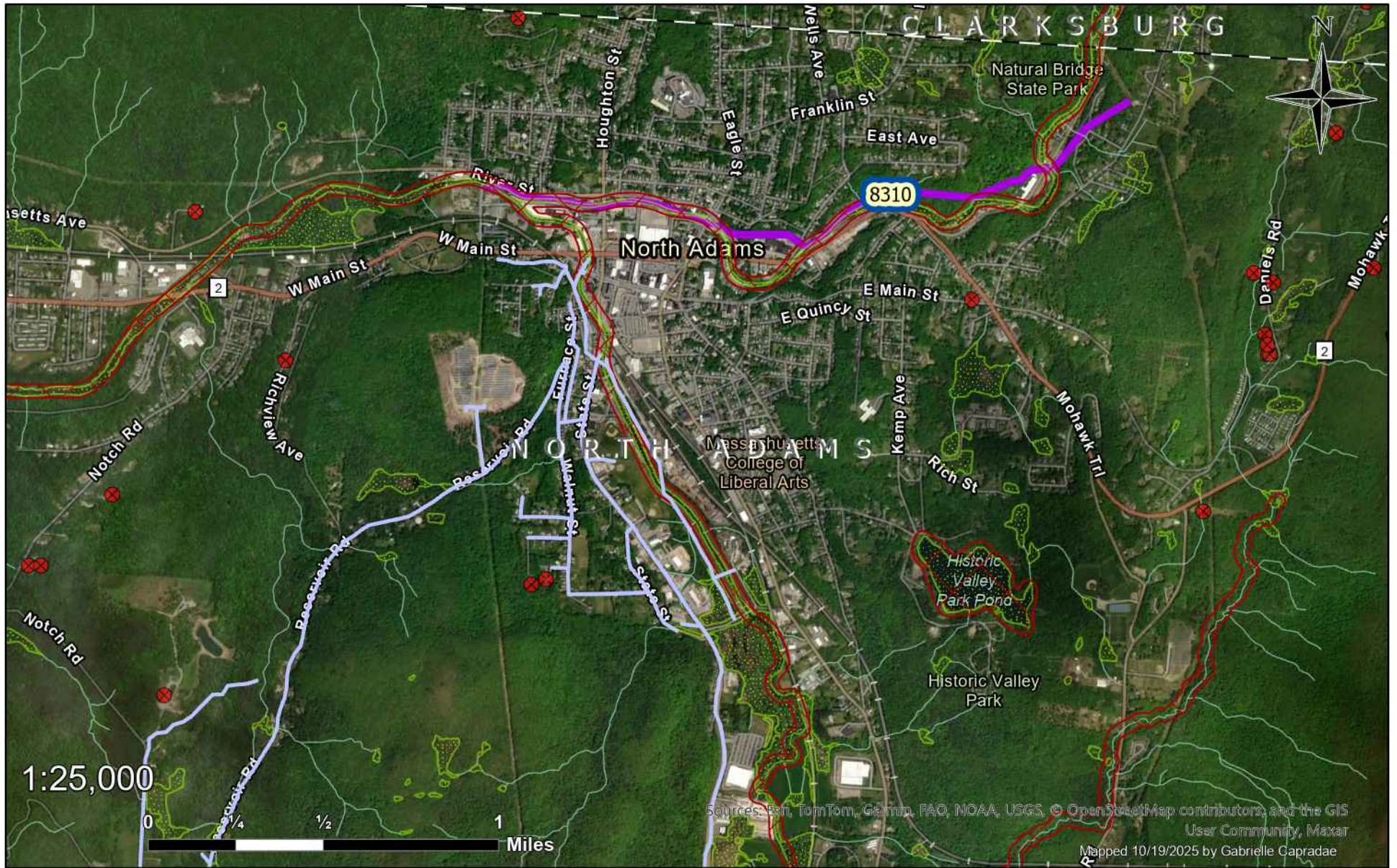
- Public Well
- Private Well
- Wetland
- No Herbicide Use
- Right of Way
- Town Border

Newburyport, MA

Right-of-Way 5130

Planned Work 2026

nationalgrid



- Public Well
- ⊗ Private Well
- Wetland
- No Herbicide Use
- Right of Way
- Town Border
- 1021W2

North Adams, MA

Page 1

Right-of-Way 8310 & Circuit 1021W2

Planned Work 2026

nationalgrid



Sources: Esri, TomTom, Garmin, FAO, NOAA, USGS, © OpenStreetMap contributors, and the GIS User Community, Maxar
 Mapped 10/19/2025 by Gabrielle Caprae

- Public Well
- Private Well
- Wetland
- No Herbicide Use
- Right of Way
- Town Border
- ~ 1021W2

North Adams, MA

Page 2

Circuit 1021W2

Planned Work 2026





- Public Well
- Private Well
- Wetland
- No Herbicide Use
- Right of Way
- Town Border

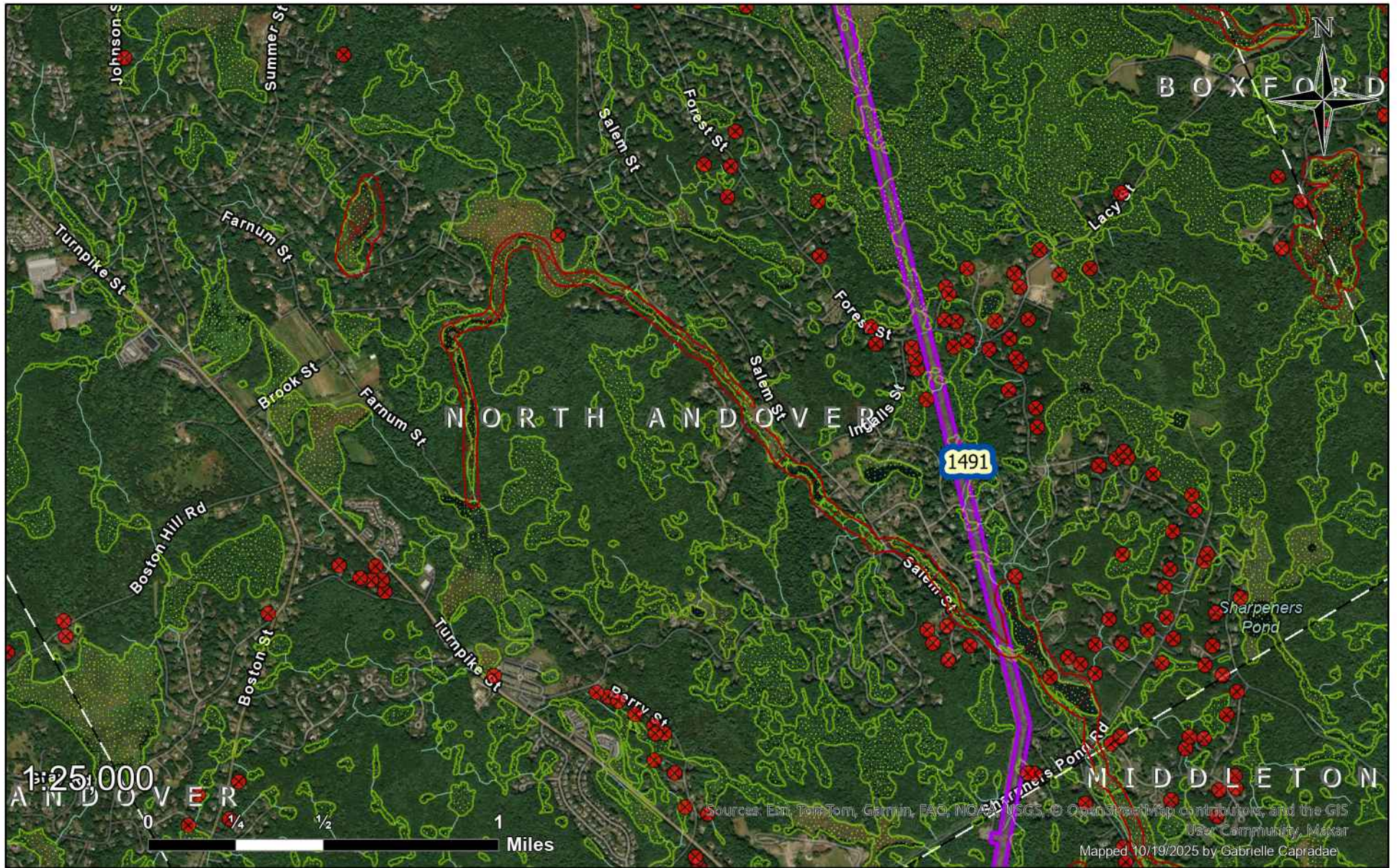
North Andover, MA

Page 1

Right-of-Way 1491

Planned Work 2026





- Public Well
- Private Well
- Wetland
- No Herbicide Use
- Right of Way
- Town Border

North Andover, MA

Page 2

Right-of-Way 1491

Planned Work 2026

nationalgrid

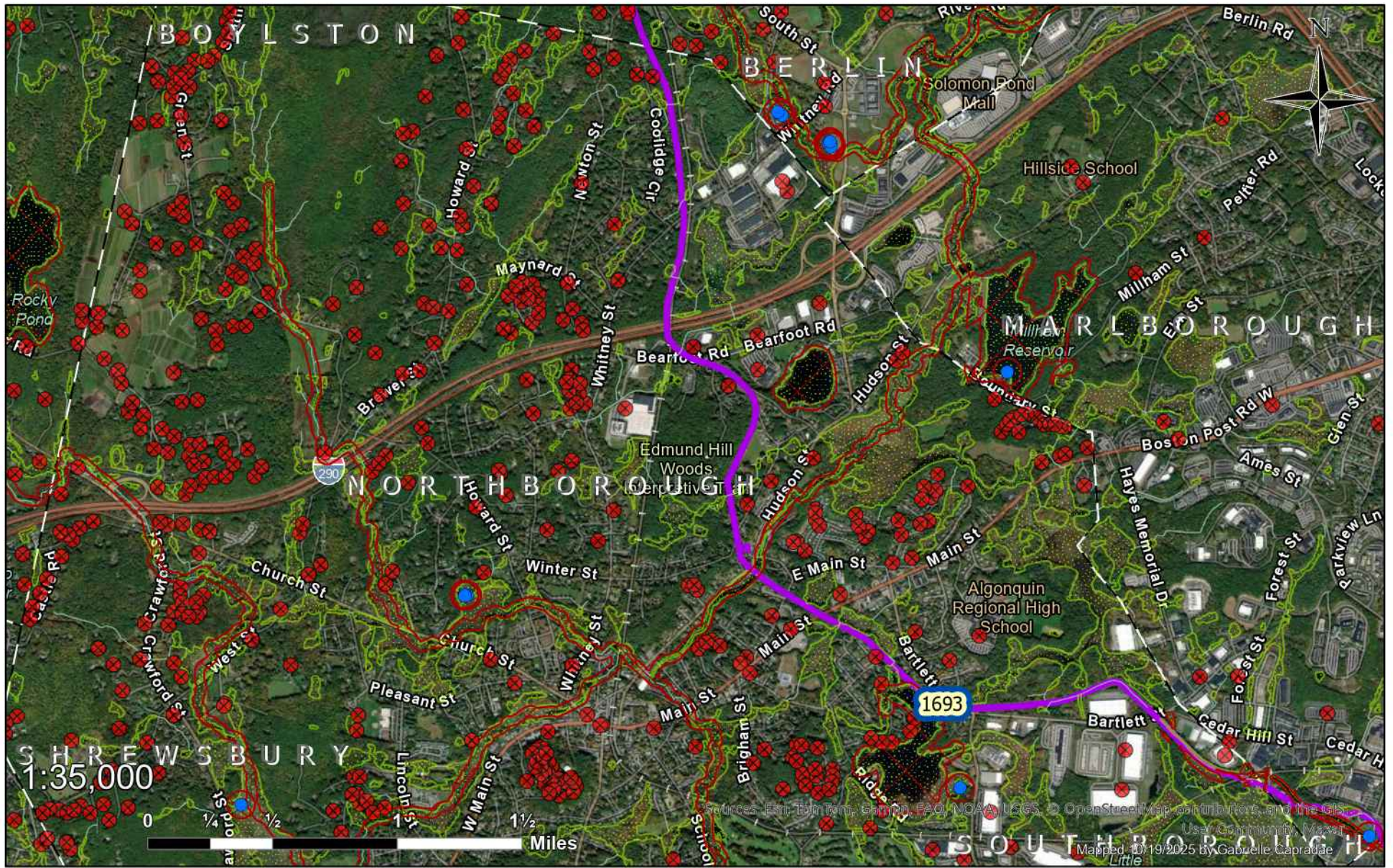


North Reading, MA

Right-of-Way 1491

Planned Work 2026

nationalgrid



- Public Well
- ✕ Private Well
- ~ Wetland
- No Herbicide Use
- Right of Way
- Town Border

Northborough, MA

Right-of-Way 1693

Planned Work 2026

nationalgrid

Sources: Esri, TomTom, Garmin, FAO, NOAA, USGS, © OpenStreetMap contributors, and the GIS User Community, Maxar
 Mapped 10/19/2025 by Gabrielle Capradde



Sources: Esri, TomTom, Garmin, FAO, NOAA, USGS, © OpenStreetMap contributors, and the GIS User Community, Maxar
 Mapped 10/19/2025 by Gabrielle Caprae

- Public Well
- Private Well
- ☁ Wetland
- No Herbicide Use
- ▬ Right of Way
- ▬ Town Border

Norwell, MA

Right-of-Way 4016

Planned Work 2026

nationalgrid



- Public Well
- ✕ Private Well
- ◌ Wetland
- No Herbicide Use
- Right of Way
- Town Border

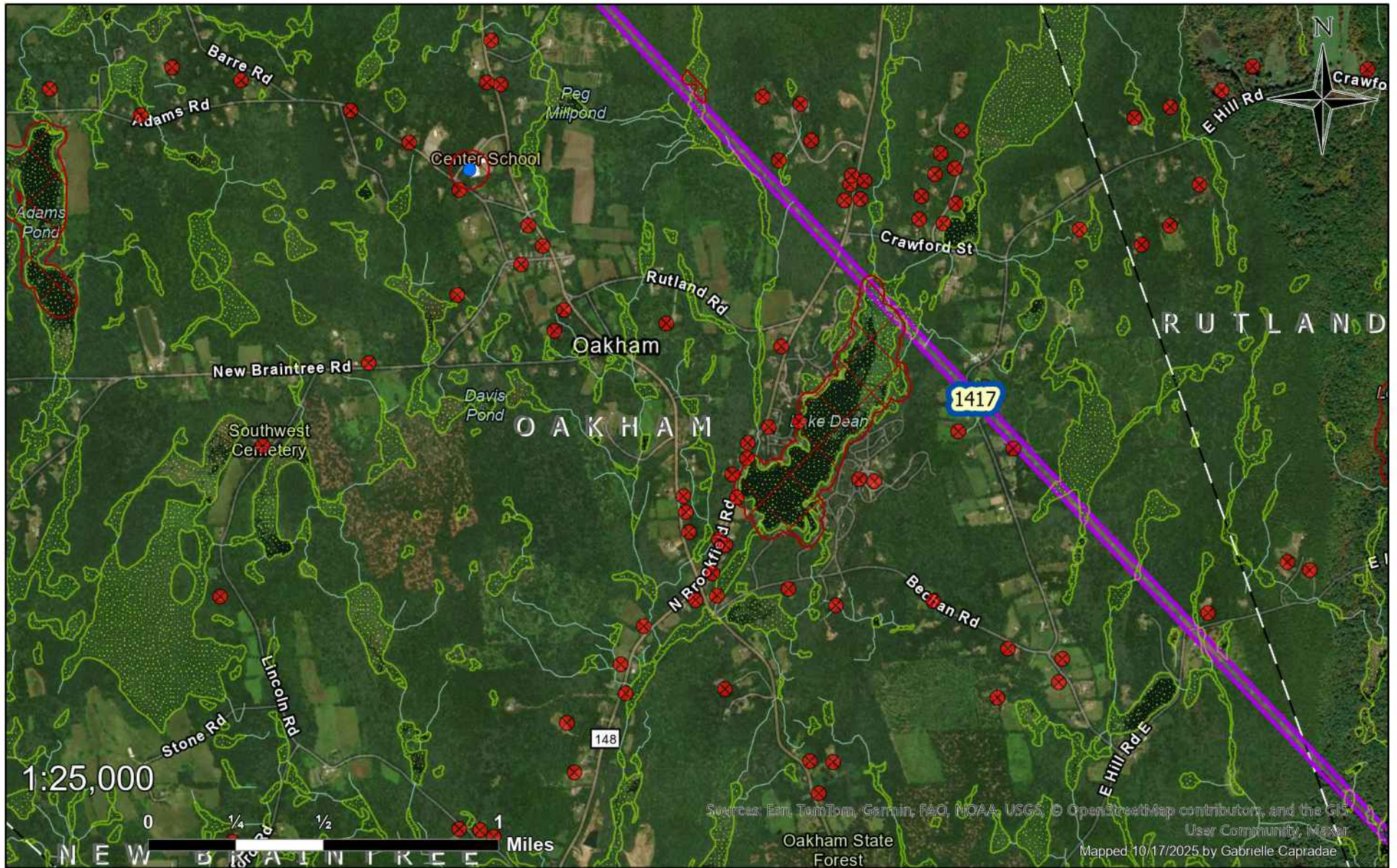
Oakham, MA

Page 1

Rights-of-Way 1337, 1417

Planned Work 2026

nationalgrid



- Public Well
- Private Well
- Wetland
- No Herbicide Use
- Right of Way
- Town Border

Oakham, MA

Page 2

Right-of-Way 1417

Planned Work 2026





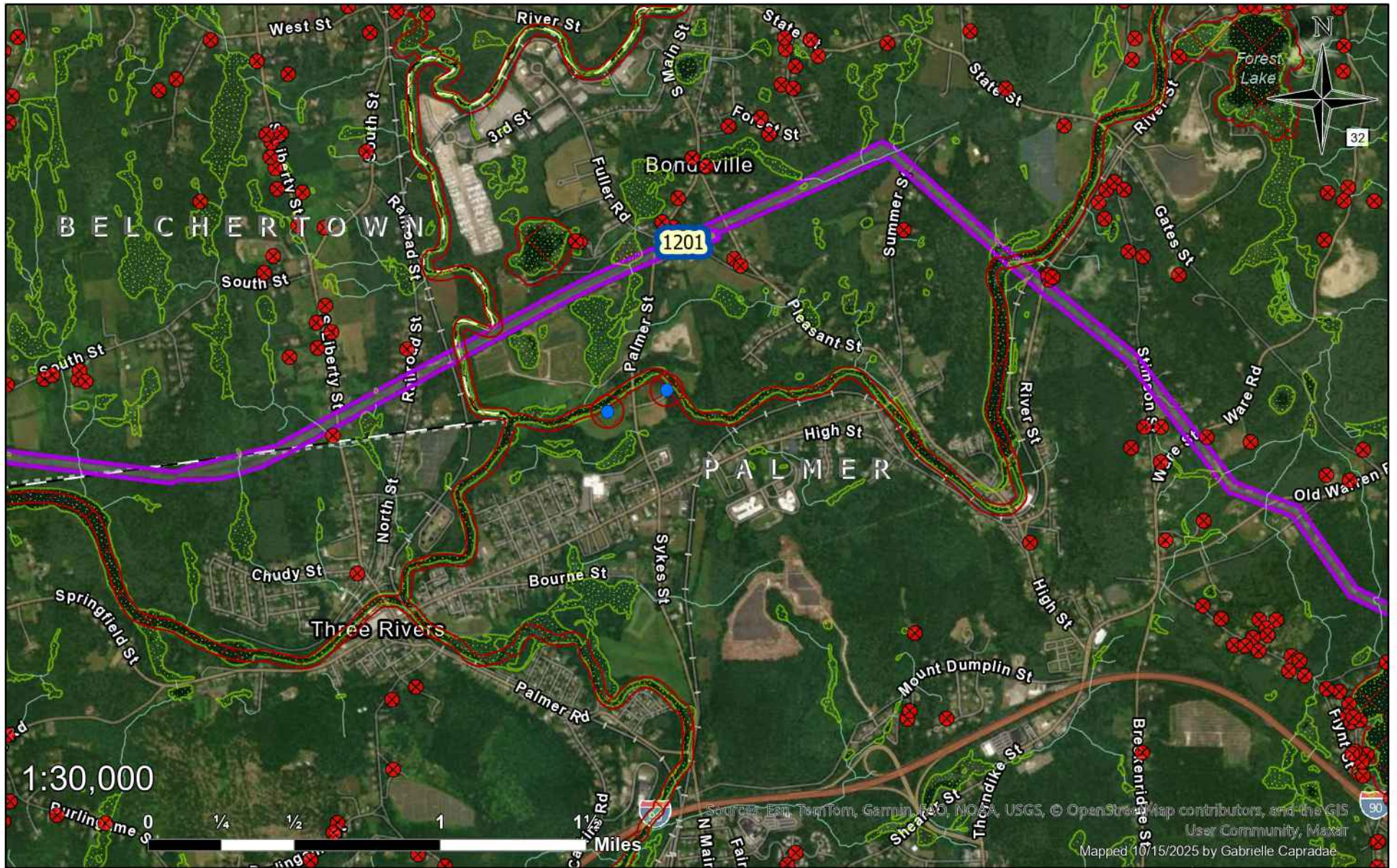
- Public Well
- Private Well
- Wetland
- No Herbicide Use
- Right of Way
- Town Border

Oxford, MA

Right-of-Way 1203

Planned Work 2026

nationalgrid



- Public Well
- Private Well
- Wetland
- No Herbicide Use
- Right of Way
- Town Border

Palmer, MA

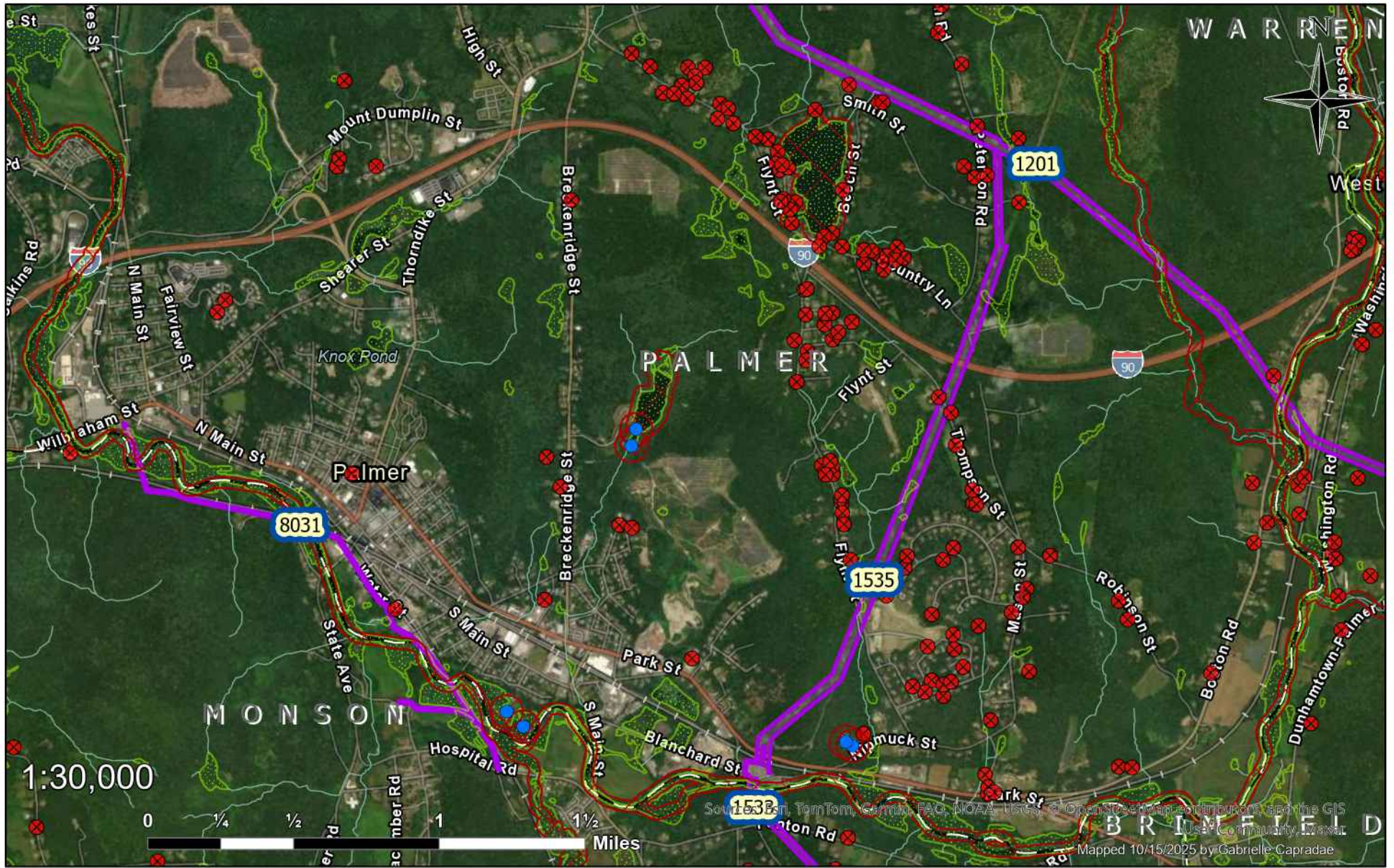
Page 1

Right-of-Way 1201

Planned Work 2026

nationalgrid

Sources: Esri, TomTom, Garmin, FDO, NOAA, USGS, © OpenStreetMap contributors, and the GIS User Community, Maxar
Mapped 10/15/2025 by Gabrielle Capradac



Palmer, MA

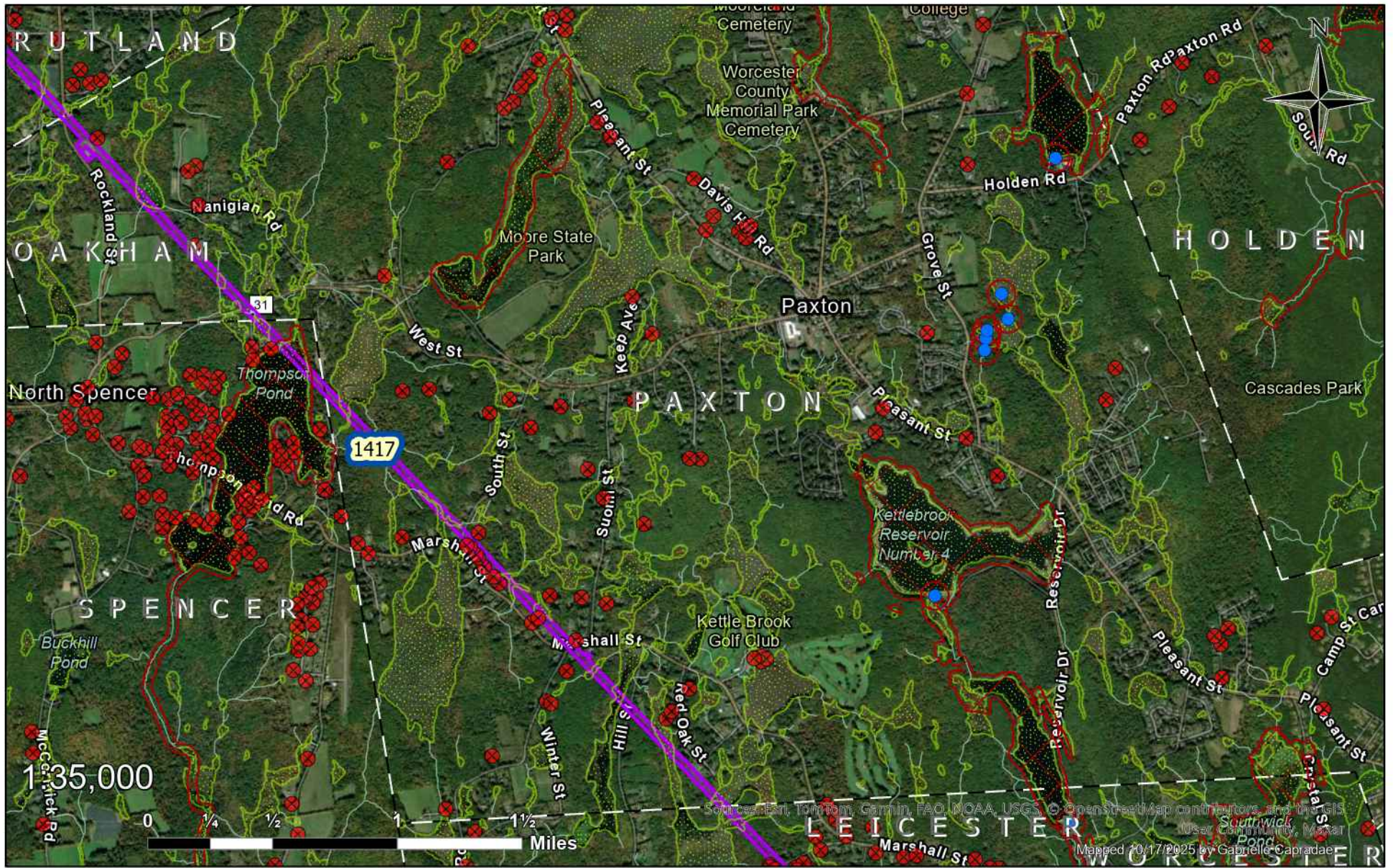
Page 2

Planned Work 2026

Rights-of-Way 1201, 1533, 1535, 8031

nationalgrid

- Public Well
- Private Well
- Wetland
- No Herbicide Use
- Right of Way
- Town Border



- Public Well
- Private Well
- Wetland
- No Herbicide Use
- Right of Way
- Town Border

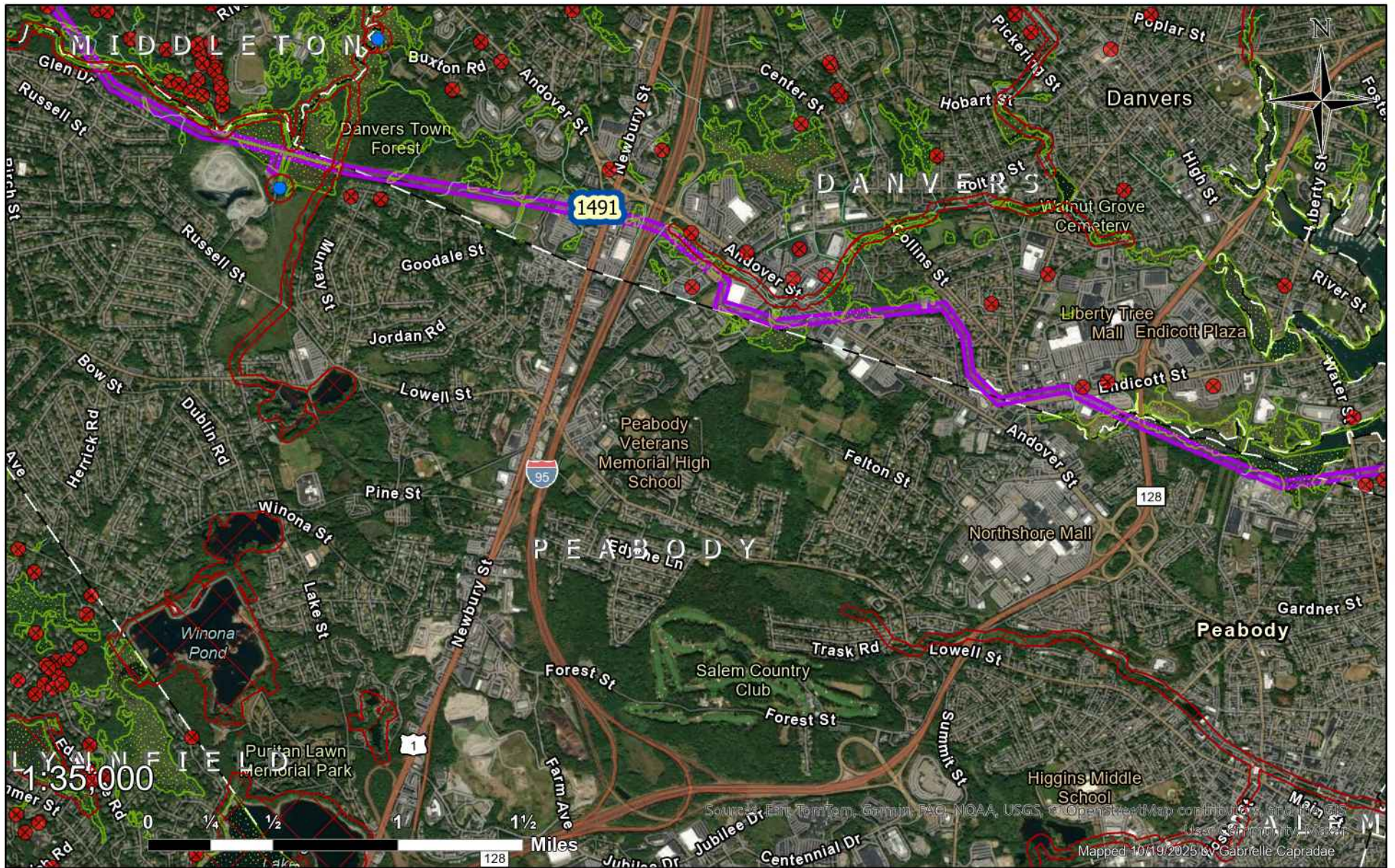
Paxton, MA

Right-of-Way 1417

Planned Work 2026

nationalgrid

Sources: Esri, TomTom, Garmin, FAO, NOAA, USGS, © OpenStreetMap contributors, and the GIS User Community, MassGIS
 Mapped 10/17/2025 by Gabrielle Capra dae



- Public Well
- Private Well
- Wetland
- No Herbicide Use
- Right of Way
- Town Border

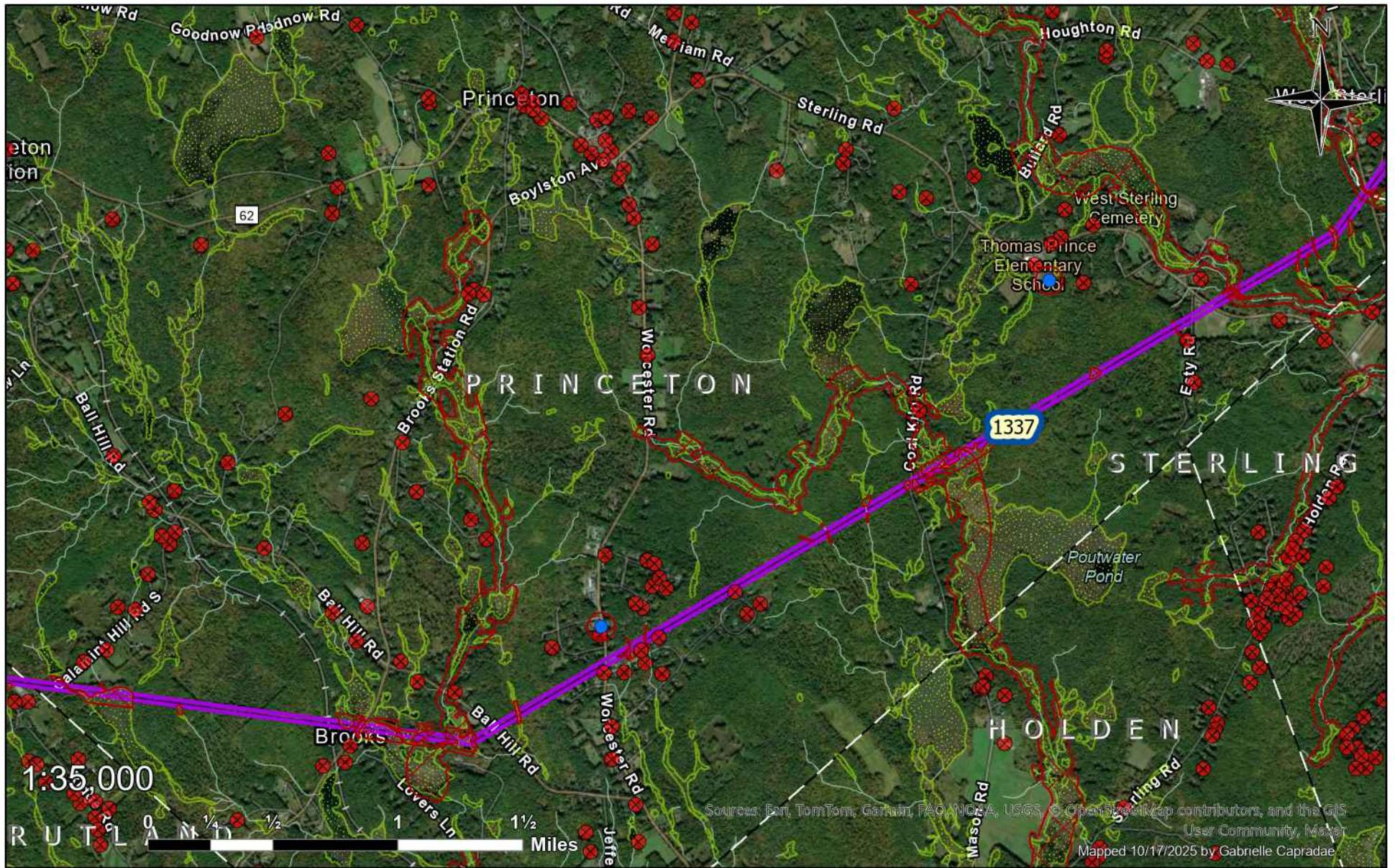
Peabody, MA

Right-of-Way 1491

Planned Work 2026

nationalgrid

Sources: Esri, TomTom, Garmin, FAO, NOAA, USGS, © OpenStreetMap contributors, and the GIS User Community
 Mapped 10/19/2025 by Gabrielle Capradue



Sources: Esri, TomTom, Garmin, FAO, NOAA, USGS, © OpenStreetMap contributors, and the GIS User Community, Maxar
 Mapped 10/17/2025 by Gabrielle Caprae

- Public Well
- Private Well
- ☞ Wetland
- No Herbicide Use
- ▬ Right of Way
- ▬ Town Border

Princeton, MA

Right-of-Way 1337

Planned Work 2026

nationalgrid



- Public Well
- Private Well
- Wetland
- No Herbicide Use
- Right of Way
- Town Border

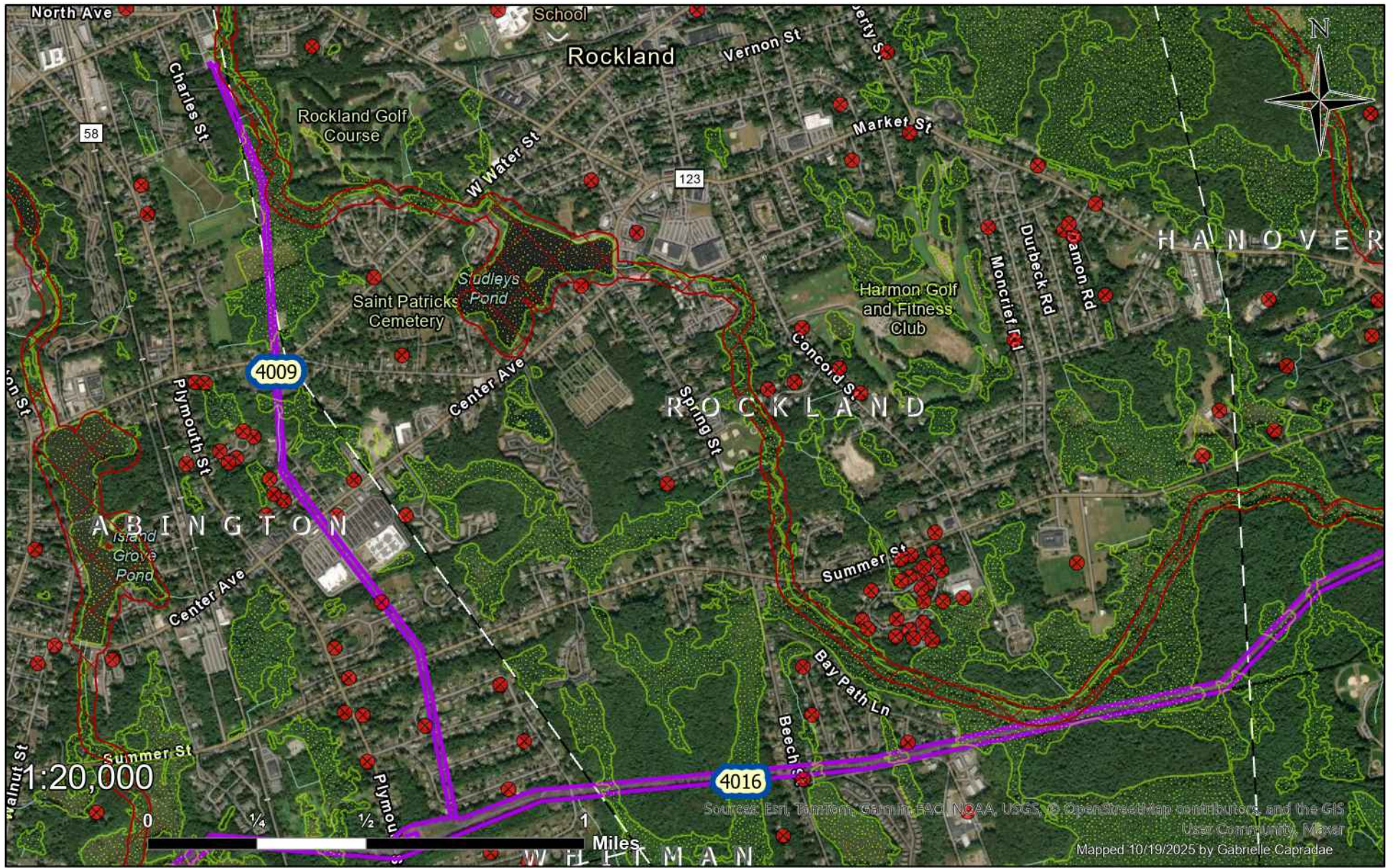
Randolph, MA

Right-of-Way 4027

Planned Work 2026

nationalgrid

Sources: Esri, TomTom, Garmin, Fugro, NOAA, USGS, © OpenStreetMap contributors, and the GIS User Community, M/A/C
 Mapped 10/19/2025 by Gabrielle Caprae



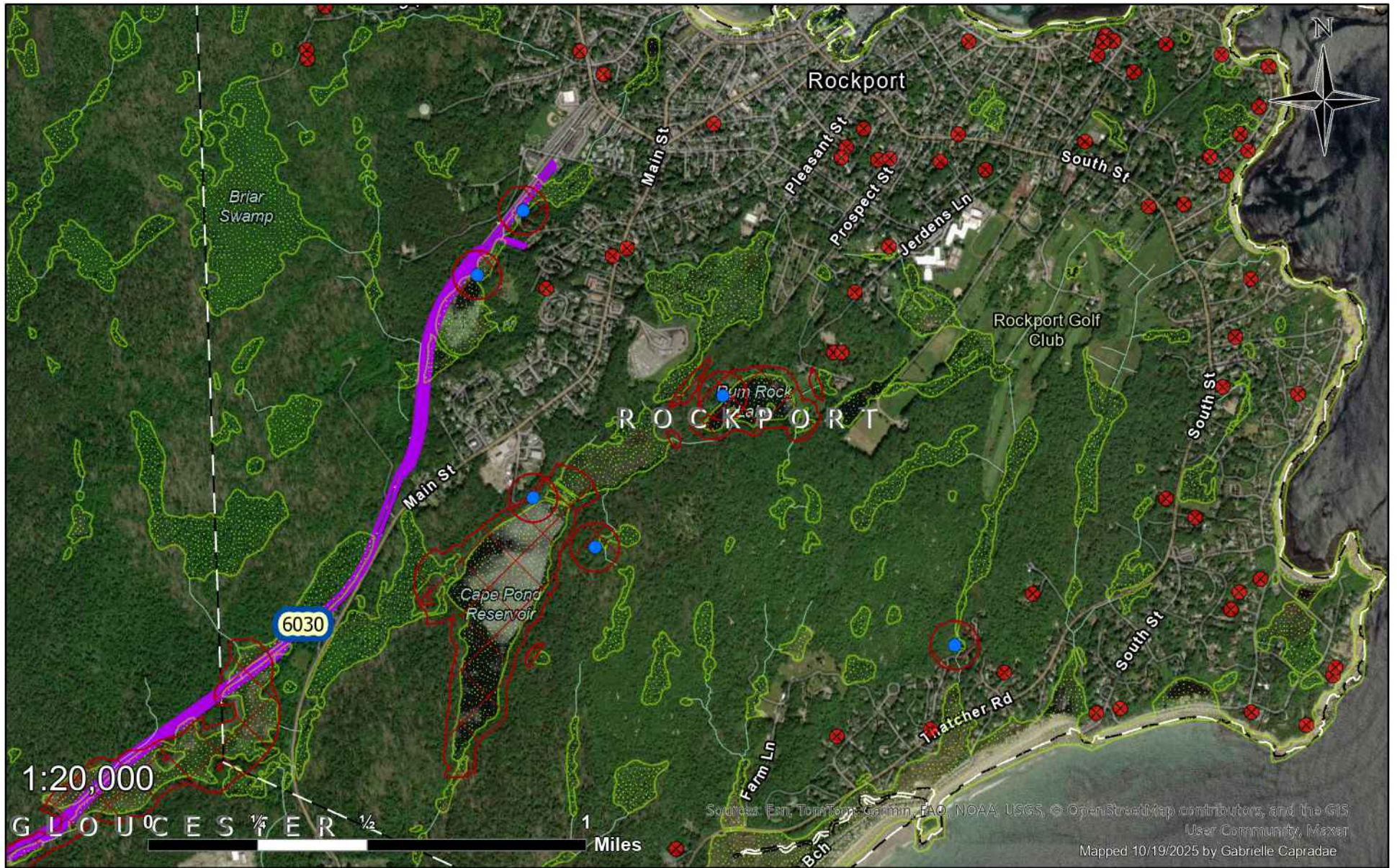
- Public Well
- Private Well
- Wetland
- No Herbicide Use
- Right of Way
- Town Border

Rockland, MA

Rights-of-Way 4009, 4016

Planned Work 2026





Sources: Esri, TomTom, Garmin, FAO, NOAA, USGS, © OpenStreetMap contributors, and the GIS User Community, Mapbox
 Mapped 10/19/2025 by Gabrielle Capradae

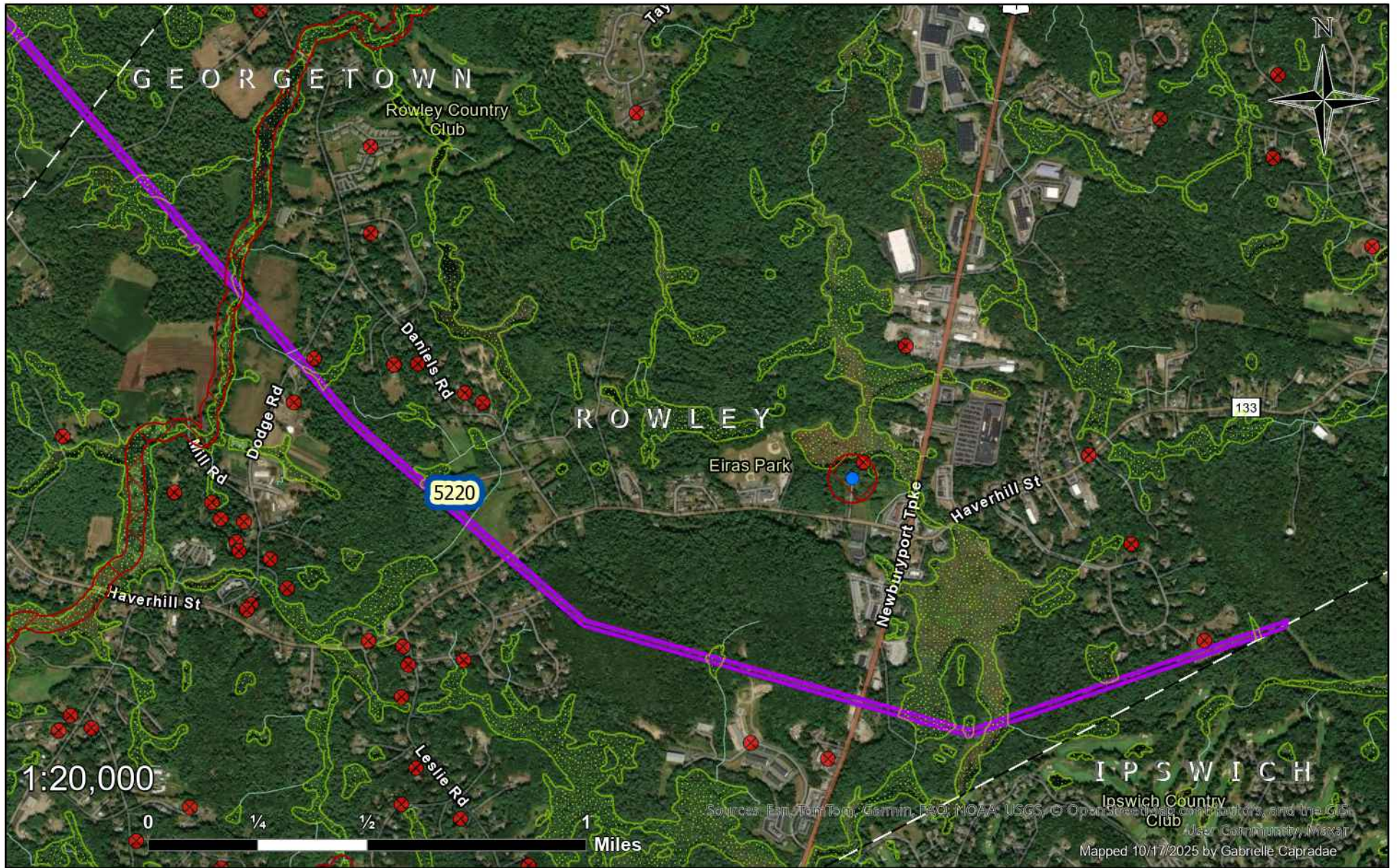
- Public Well
- Private Well
- Wetland
- No Herbicide Use
- Right of Way
- ┌ Town Border

Rockport, MA

Right-of-Way 6030

Planned Work 2026

nationalgrid



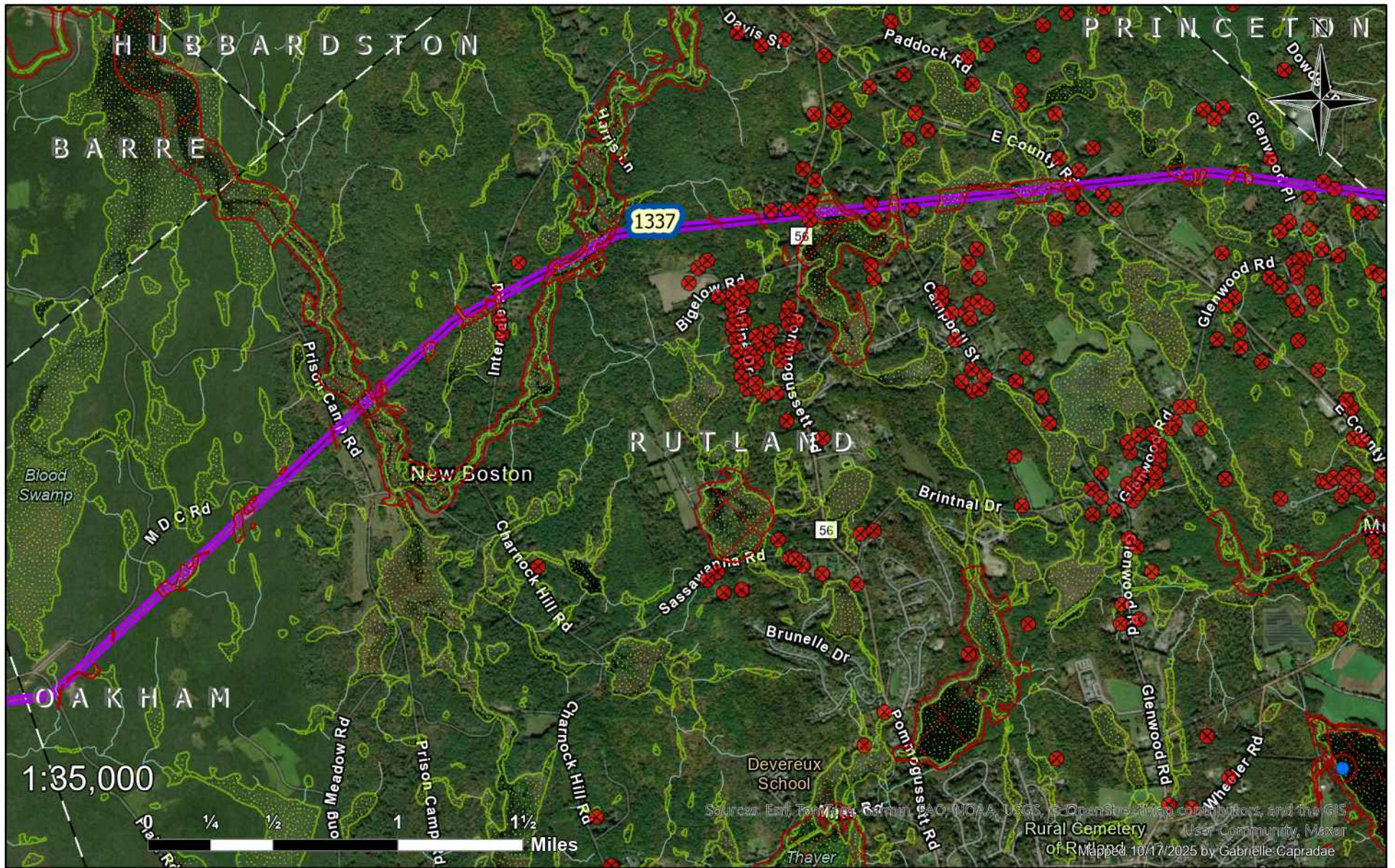
- Public Well
- Private Well
- Wetland
- No Herbicide Use
- Right of Way
- Town Border

Rowley, MA

Right-of-Way 5220

Planned Work 2026

nationalgrid



- Public Well
- Private Well
- 🟢 Wetland
- 🔴 No Herbicide Use
- 🟡 Right of Way
- ▭ Town Border

Rutland, MA

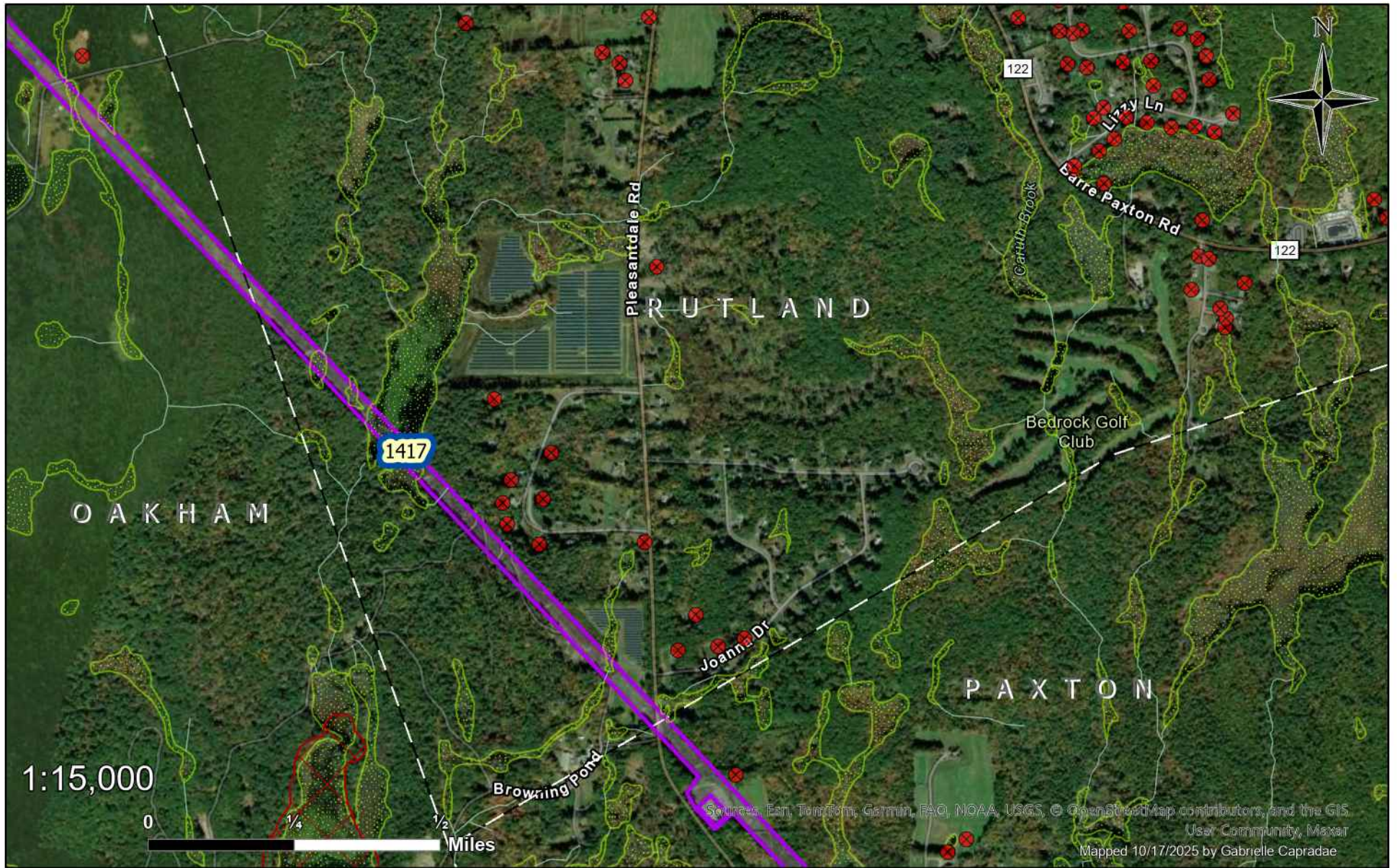
Page 1

Right-of-Way 1337

Planned Work 2026

nationalgrid

Sources: Esri, TomTom, Garmin, Bing, NOAA, USGS, OpenStreetMap contributors, and the GIS User Community. Maxar of RMaped 10/17/2025 by Gabrielle Capradae



- Public Well
- Private Well
- Wetland
- No Herbicide Use
- Right of Way
- Town Border

Rutland, MA

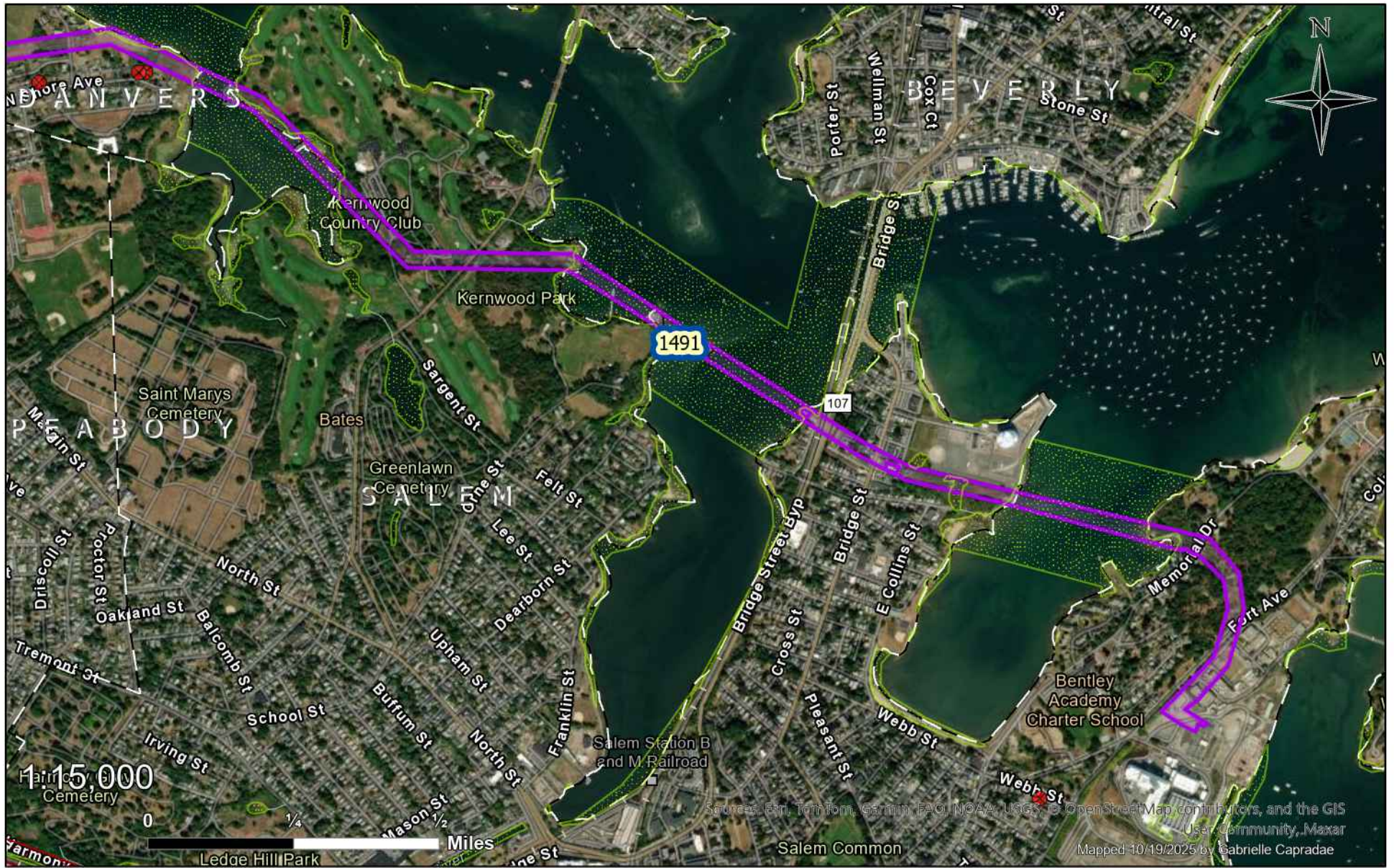
Page 2

Right-of-Way 1417

Planned Work 2026

nationalgrid

Sources: Esri, TomTom, Garmin, FAO, NOAA, USGS, © OpenStreetMap contributors, and the GIS User Community, Maxar
Mapped 10/17/2025 by Gabrielle Capradae



Sources: Esri, TomTom, Garmin, FAO, NOAA, USGS, OpenStreetMap contributors, and the GIS User Community, Maxar
 Mapped 10/19/2025 by Gabrielle Capradae

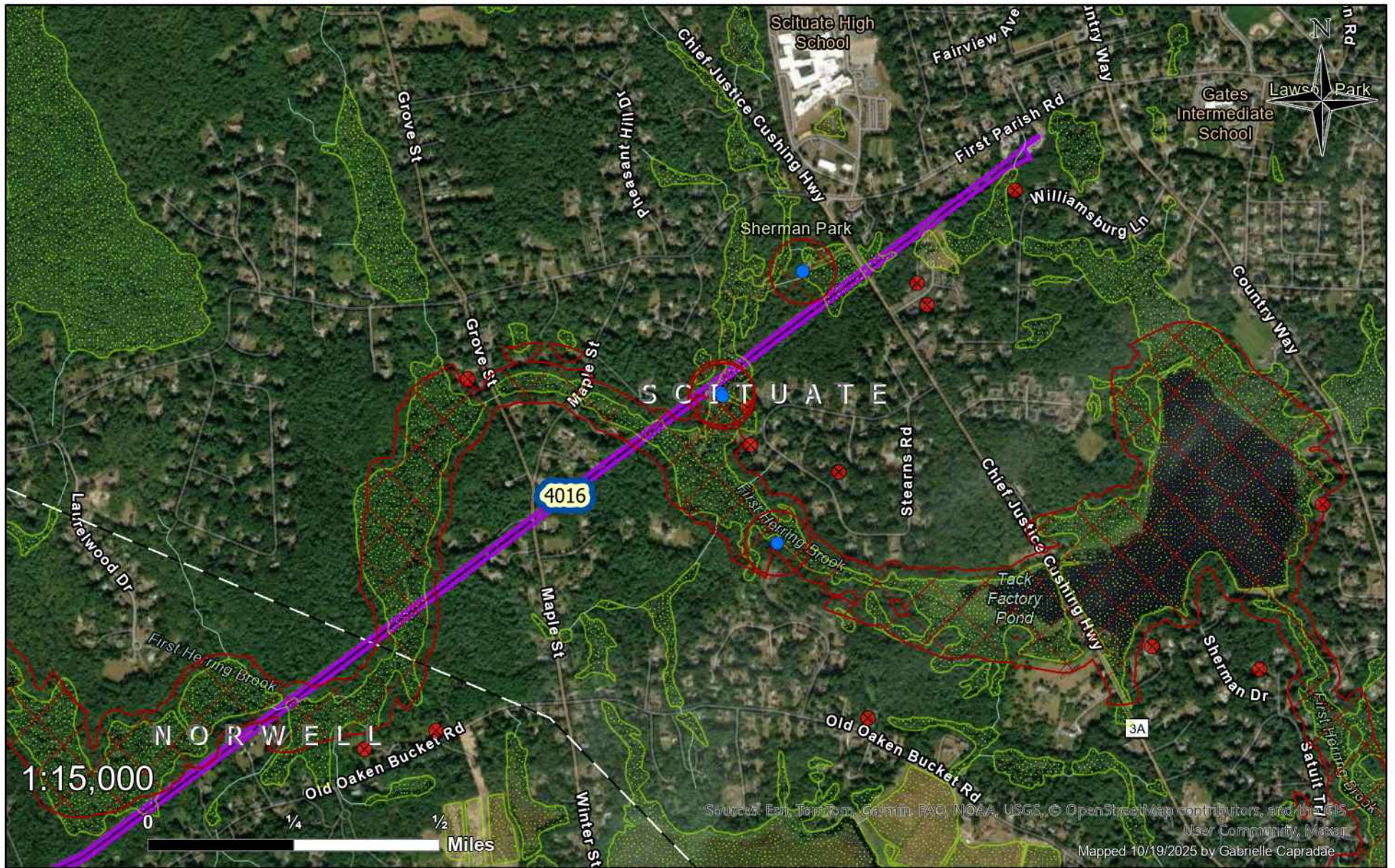
- Public Well
- Private Well
- ☒ Wetland
- ☐ No Herbicide Use
- ▬ Right of Way
- ▬ Town Border

Salem, MA

Right-of-Way 1491

Planned Work 2026

nationalgrid



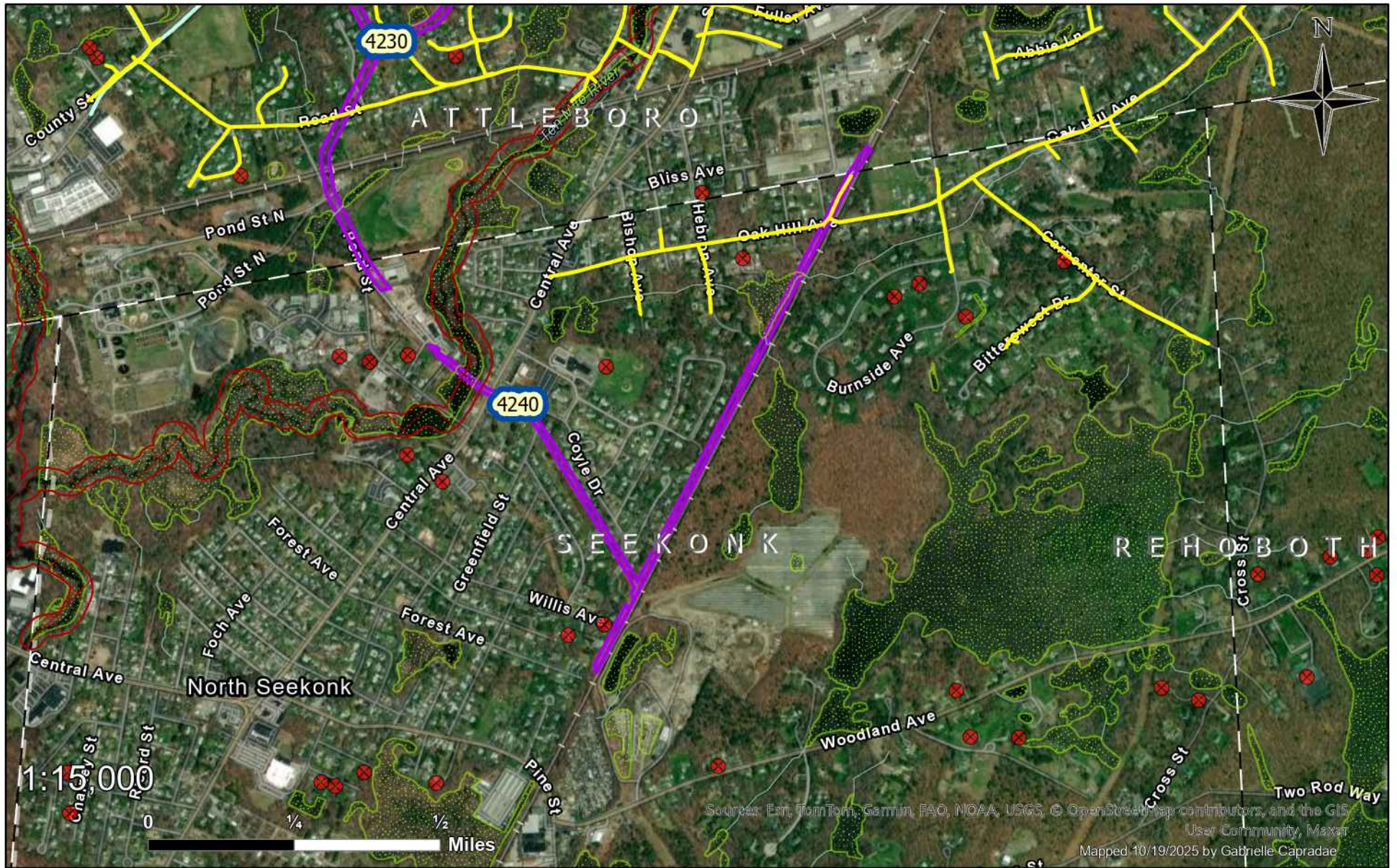
- Public Well
- Private Well
- Wetland
- No Herbicide Use
- Right of Way
- Town Border

Scituate, MA

Right-of-Way 4016

Planned Work 2026

nationalgrid



- Public Well
- ✕ Private Well
- Wetland
- No Herbicide Use
- Right of Way
- Town Border
- 9L2
- 9L4

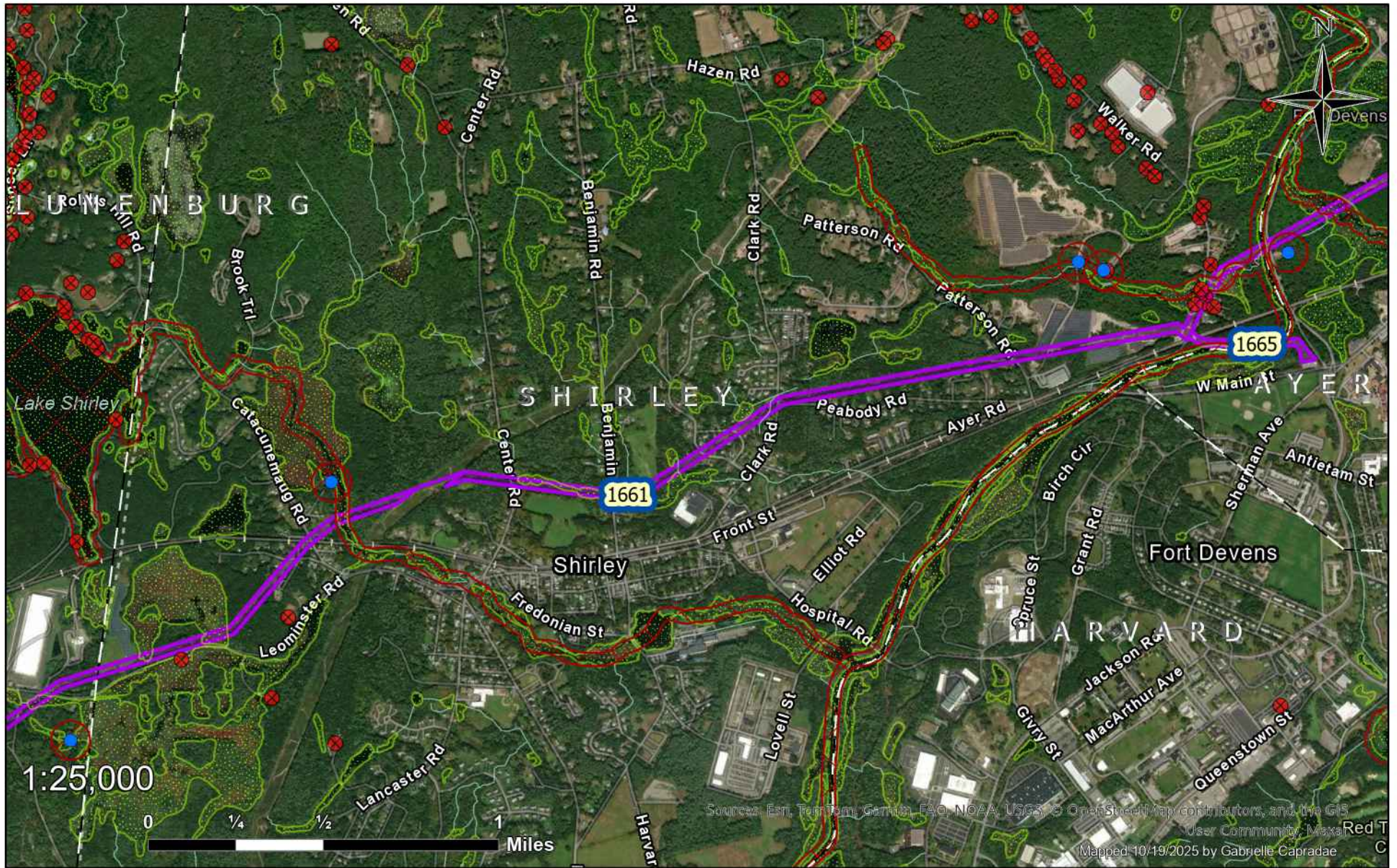
Seekonk, MA

Rights-of-Way 4230, 4240 Circuit 9L4

Planned Work 2026

nationalgrid

Sources: Esri, TomTom, Garmin, FAO, NOAA, USGS, © OpenStreetMap contributors, and the GIS User Community, Maxar
Mapped 10/19/2025 by Gabrielle Capradae



Sources: Esri, TomTom, Garmin, FAO, NOAA, USGS, © OpenStreetMap contributors, and the GIS User Community. Mapped 10/19/2025 by Gabrielle Capradae

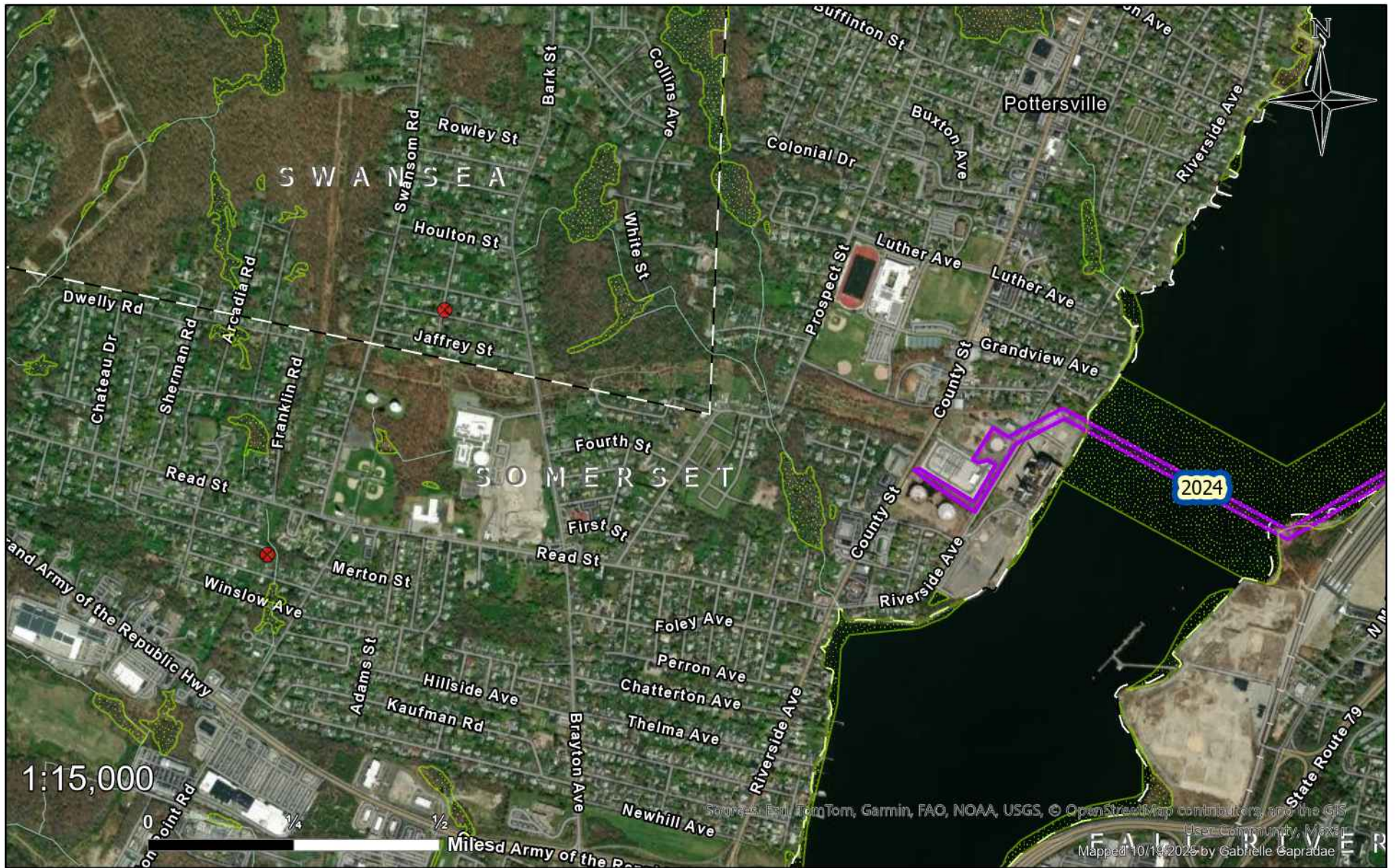
- Public Well
- Private Well
- Wetland
- No Herbicide Use
- Right of Way
- Town Border

Shirley, MA

Rights-of-Way 1661, 1665

Planned Work 2026





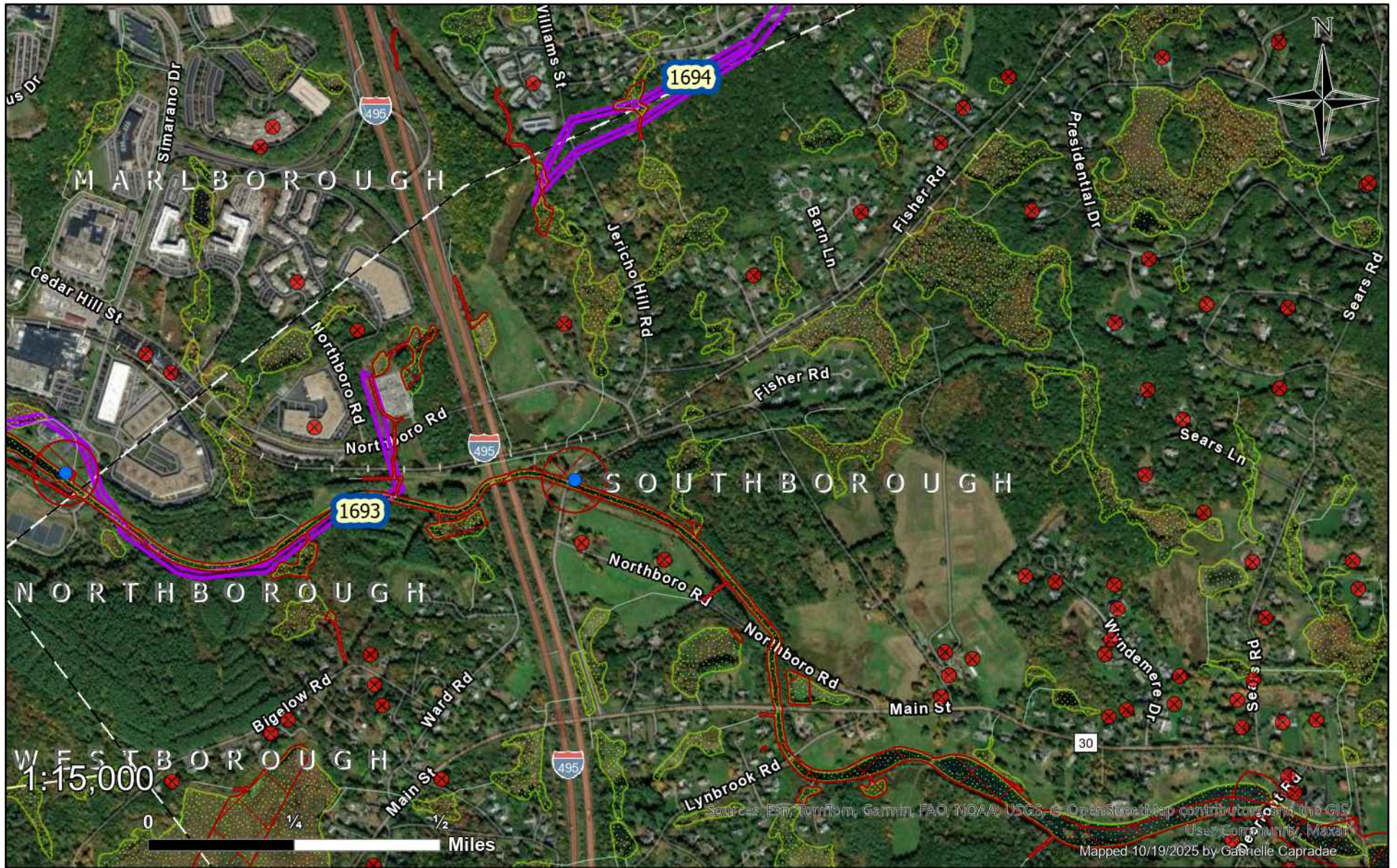
- Public Well
- Private Well
- Wetland
- No Herbicide Use
- Right of Way
- Town Border

Somerset, MA

Right-of-Way 2024

Planned Work 2026

nationalgrid



- Public Well
- Private Well
- 🟡 Wetland
- No Herbicide Use
- 🟪 Right of Way
- ┌ Town Border

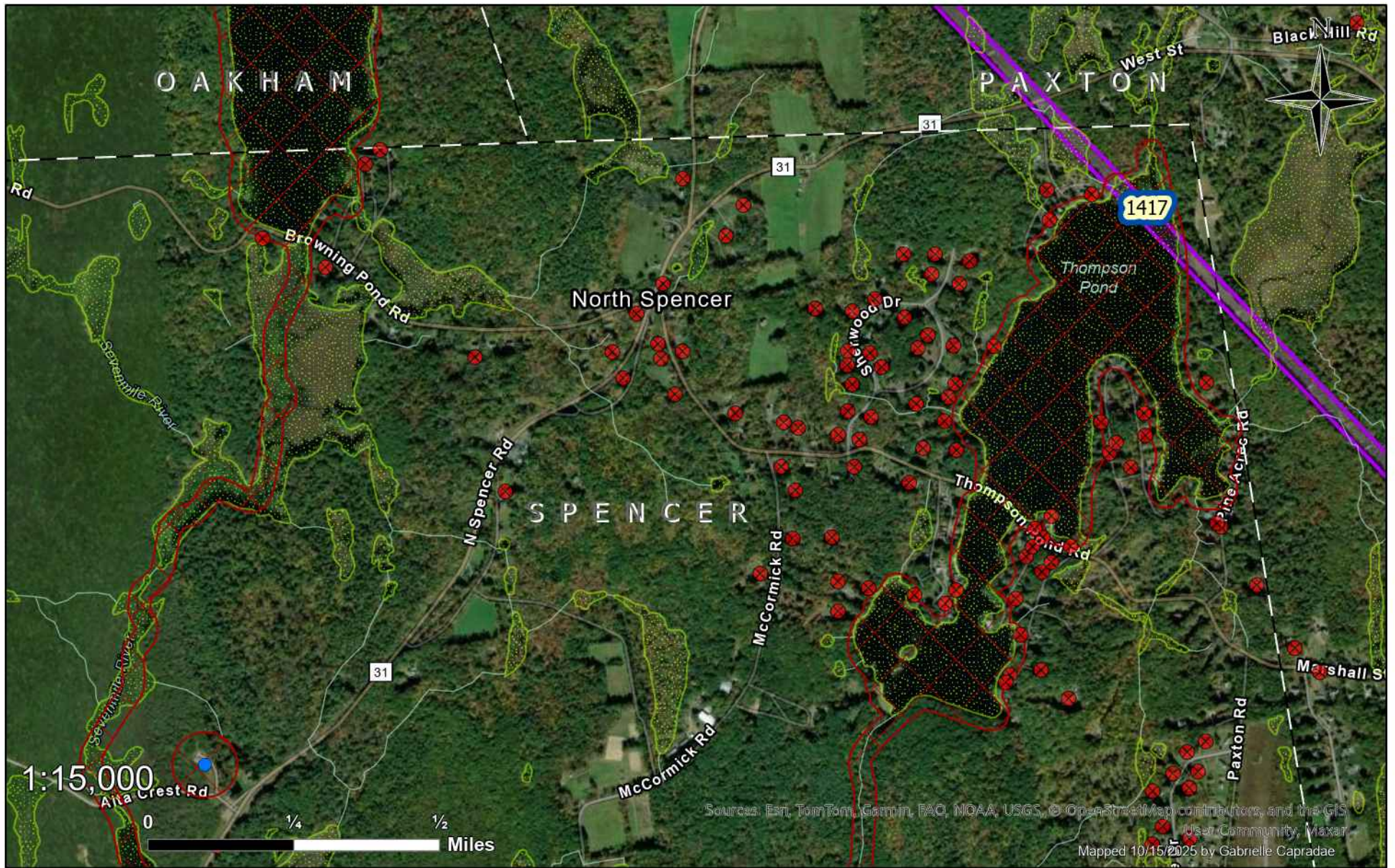
Southborough, MA

Rights-of-Way 1693, 1694

Planned Work 2026

nationalgrid

Sources: Esri, TomTom, Garmin, FAO, NOAA, USGS, © OpenStreetMap contributors, and the GIS User Community, Maxar
 Mapped 10/19/2025 by Gabrielle Caprae



Sources: Esri, TomTom, Garmin, FAO, NOAA, USGS, © OpenStreetMap contributors, and the GIS User Community, Viasat
 Mapped 10/15/2025 by Gabrielle Caprae

- Public Well
- Private Well
- Wetland
- No Herbicide Use
- Right of Way
- Town Border

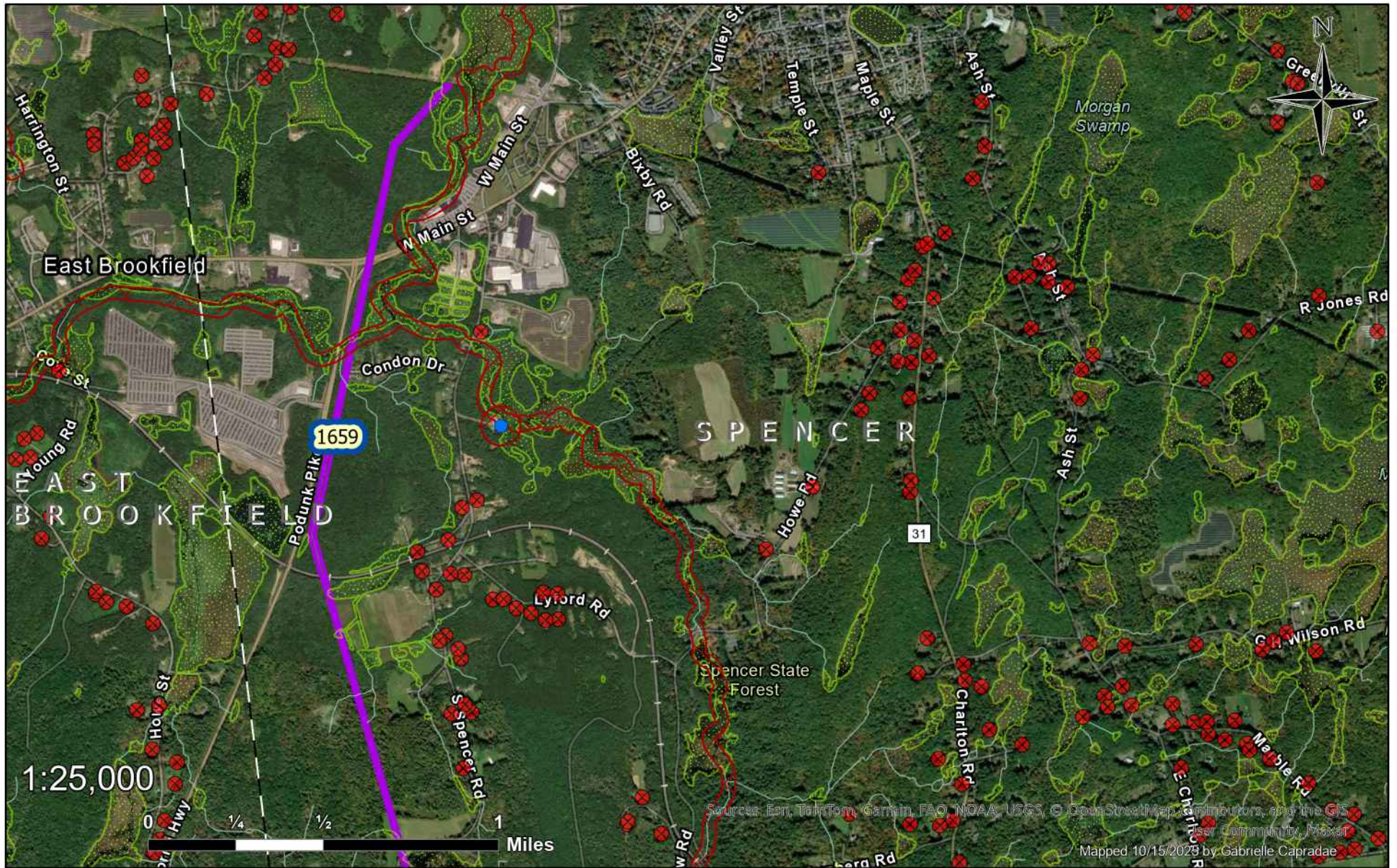
Spencer, MA

Page 1

Right-of-Way 1417

Planned Work 2026

nationalgrid



- Public Well
- Private Well
- Wetland
- No Herbicide Use
- Right of Way
- Town Border

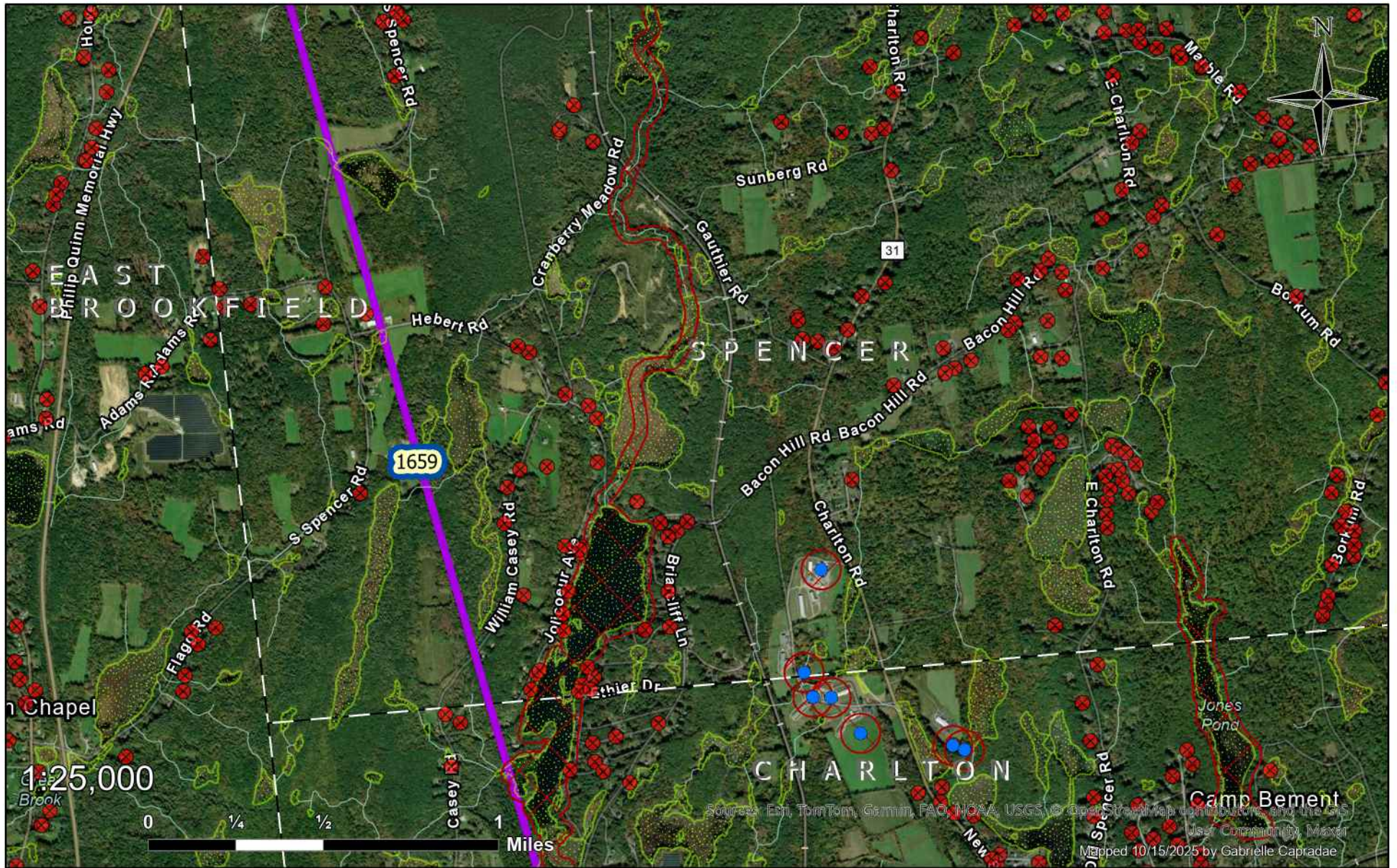
Spencer, MA

Page 2

Right-of-Way 1659

Planned Work 2026

nationalgrid



- Public Well
- ✕ Private Well
- 🍃 Wetland
- No Herbicide Use
- Right of Way
- Town Border

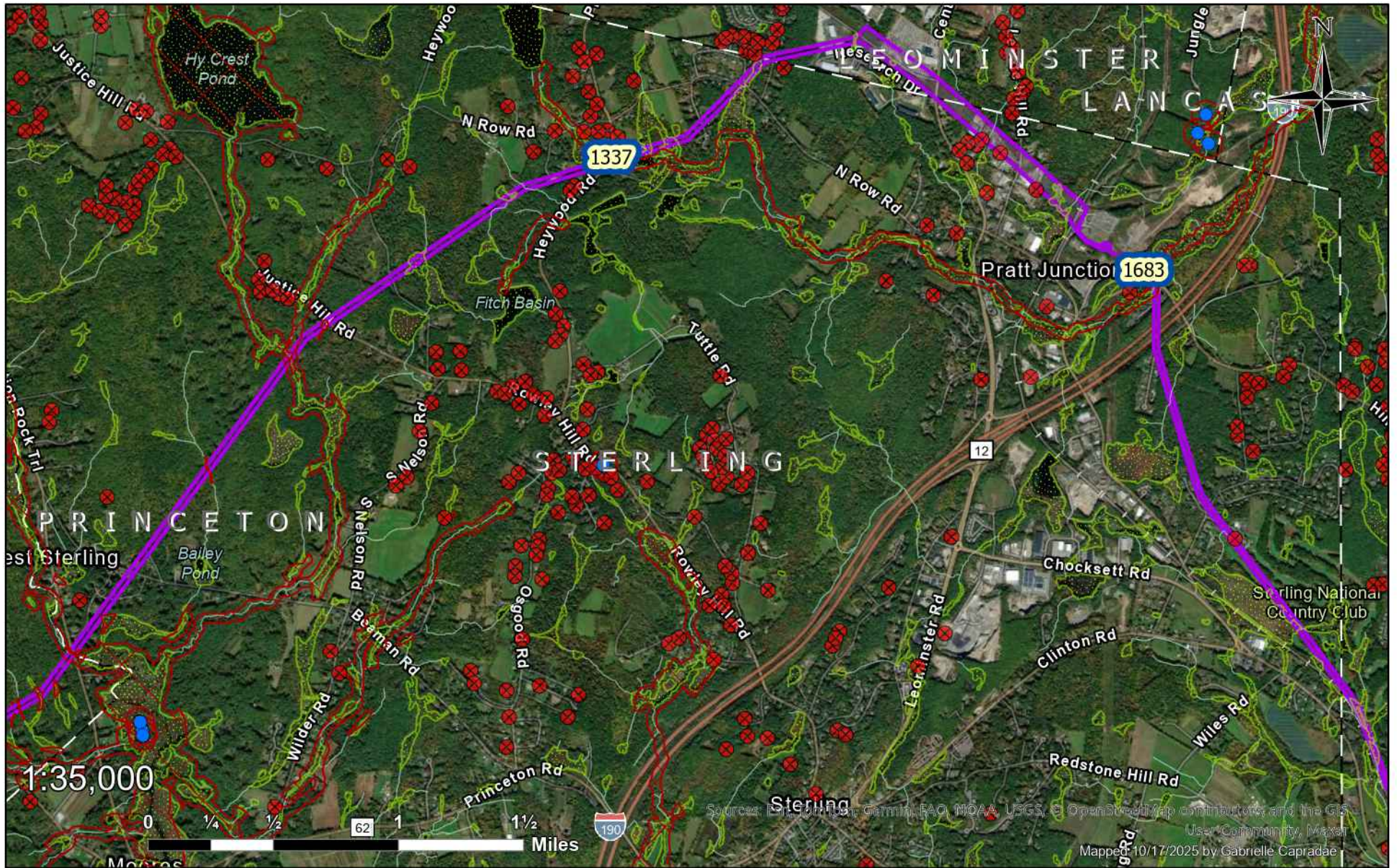
Spencer, MA

Page 3

Right-of-Way 1659

Planned Work 2026

nationalgrid



- Public Well
- Private Well
- Wetland
- No Herbicide Use
- Right of Way
- Town Border

Sterling, MA

Page 1

Rights-of-Way 1337, 1683

Planned Work 2026

nationalgrid



- Public Well
- Private Well
- Wetland
- No Herbicide Use
- Right of Way
- Town Border

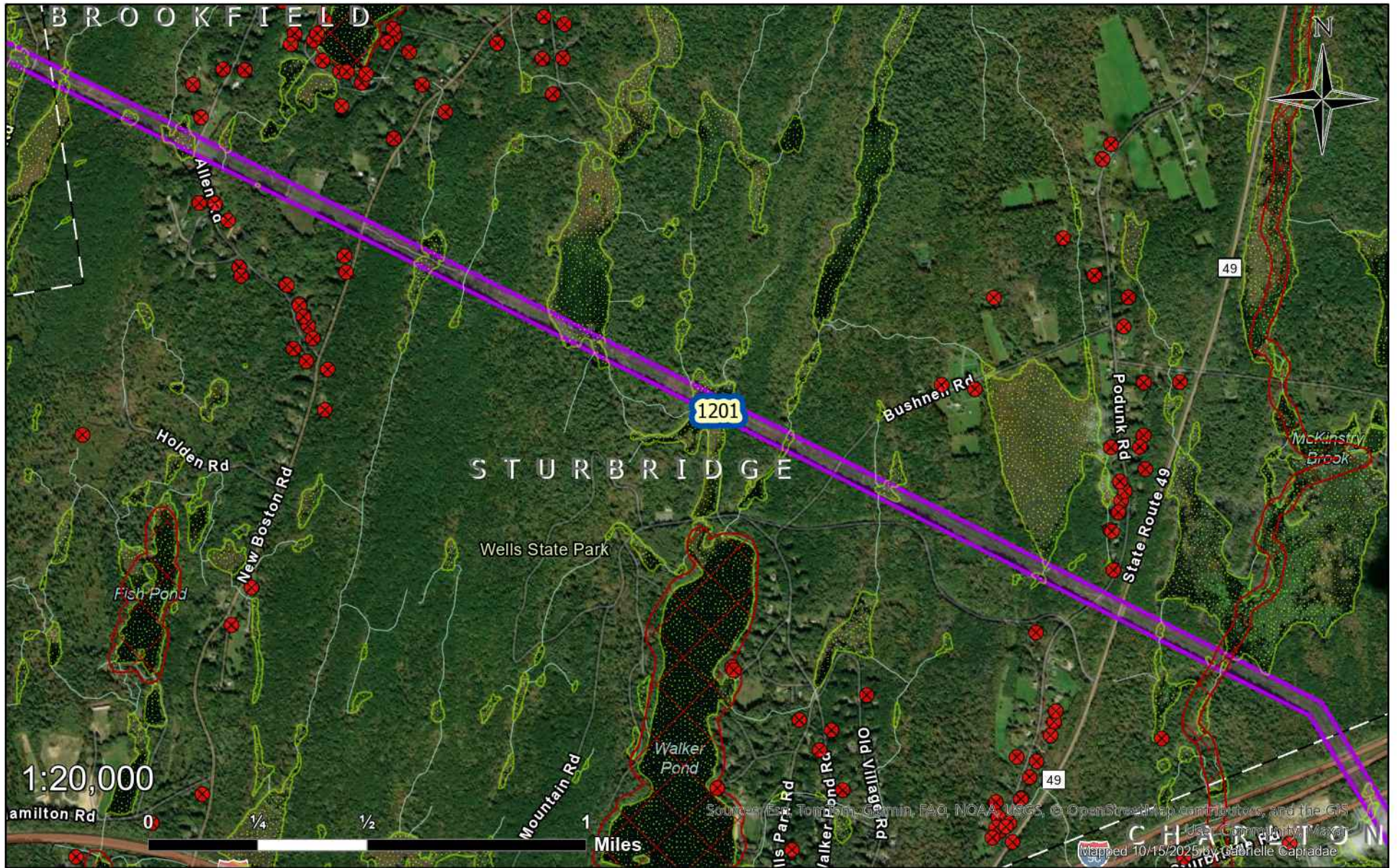
Sterling, MA

Page 2

Right-of-Way 1681

Planned Work 2026

nationalgrid



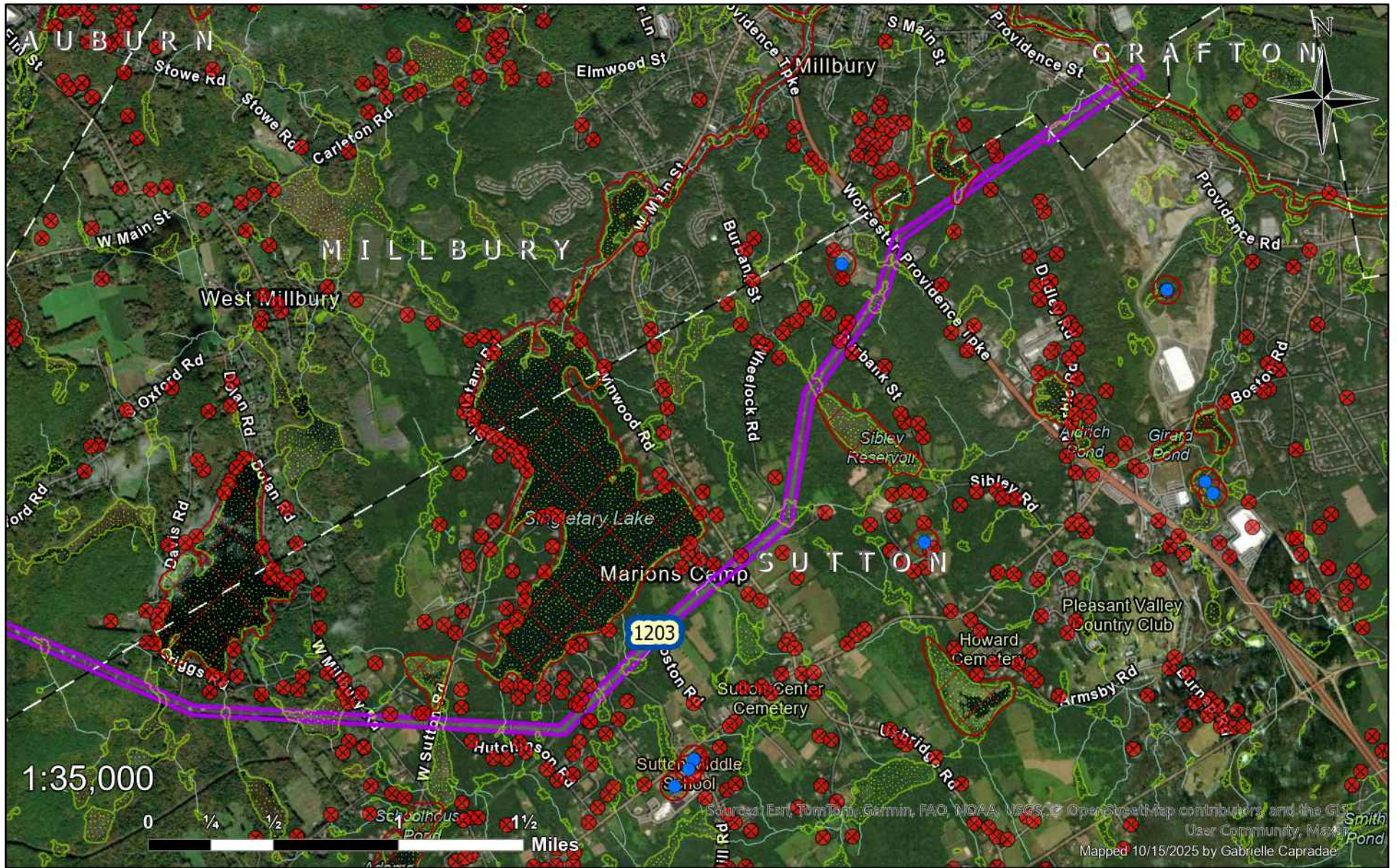
- Public Well
- Private Well
- Wetland
- No Herbicide Use
- Right of Way
- Town Border

Sturbridge, MA

Right-of-Way 1201

Planned Work 2026

nationalgrid



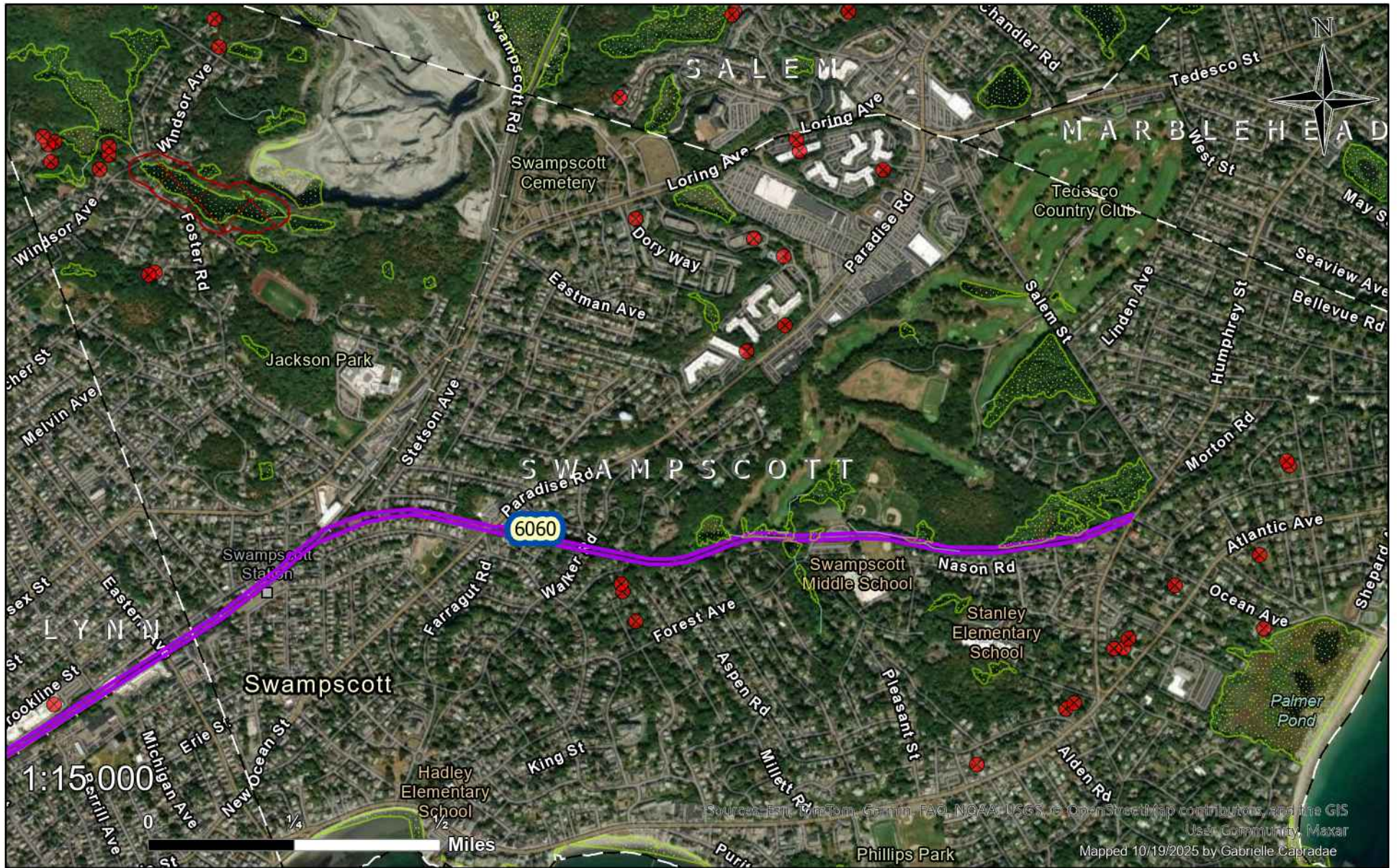
- Public Well
- Private Well
- Wetland
- No Herbicide Use
- Right of Way
- Town Border

Sutton, MA

Right-of-Way 1203

Planned Work 2026

nationalgrid



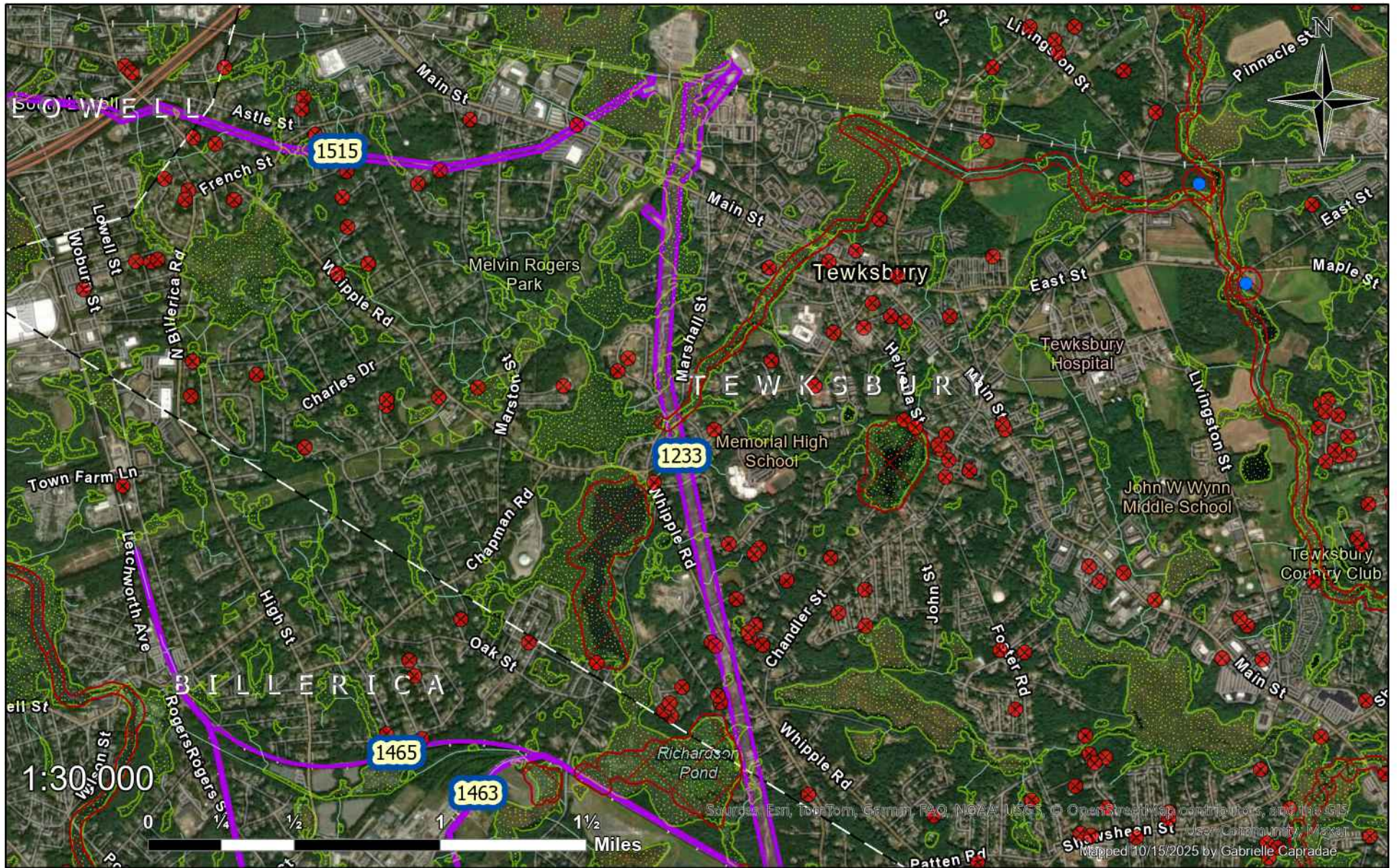
- Public Well
- Private Well
- Wetland
- No Herbicide Use
- Right of Way
- Town Border

Swampscott, MA

Right-of-Way 6060

Planned Work 2026

nationalgrid



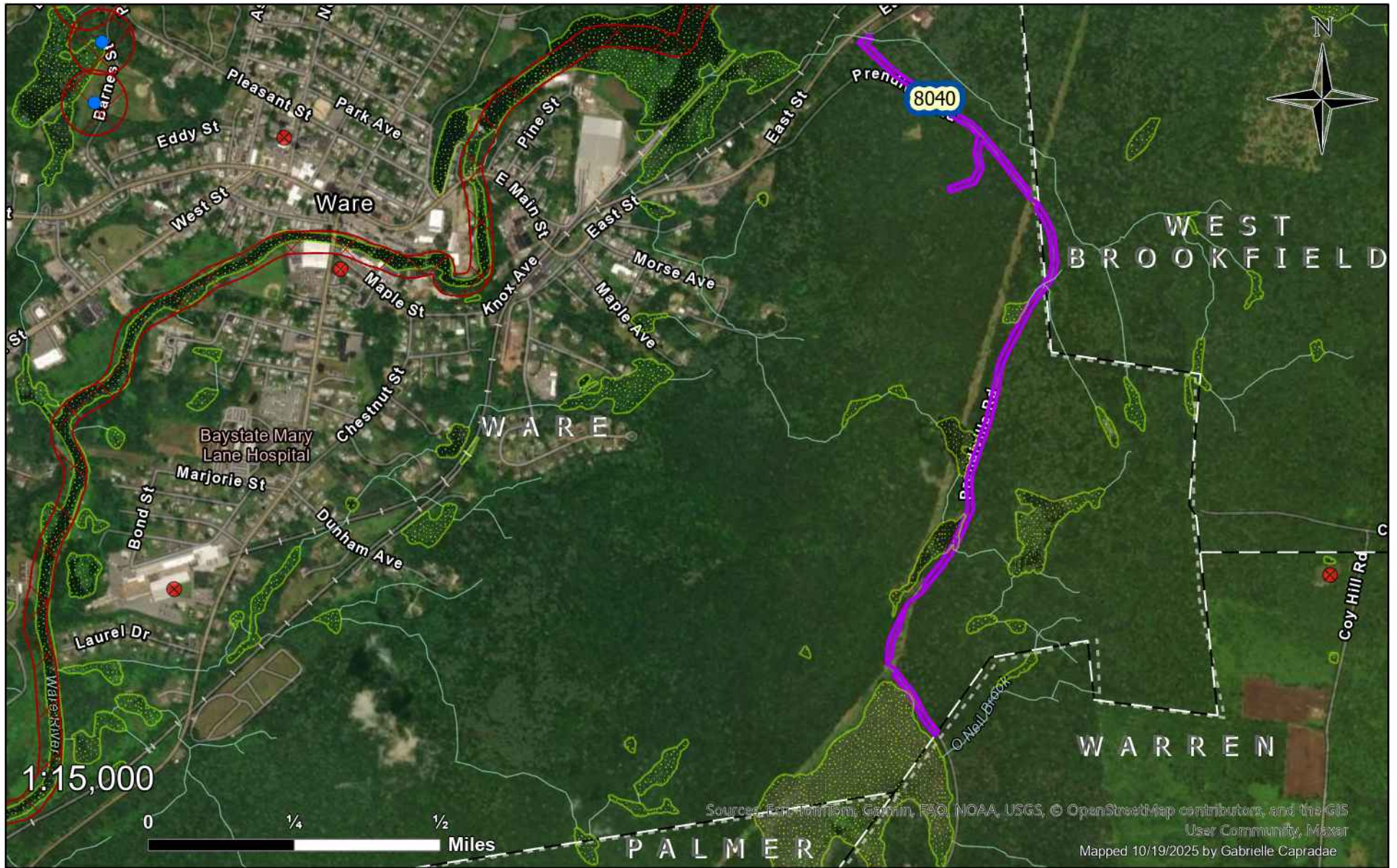
Tewksbury, MA

Planned Work 2026

Rights-of-Way 1233, 1515

nationalgrid

- Public Well
- Private Well
- Wetland
- No Herbicide Use
- Right of Way
- Town Border



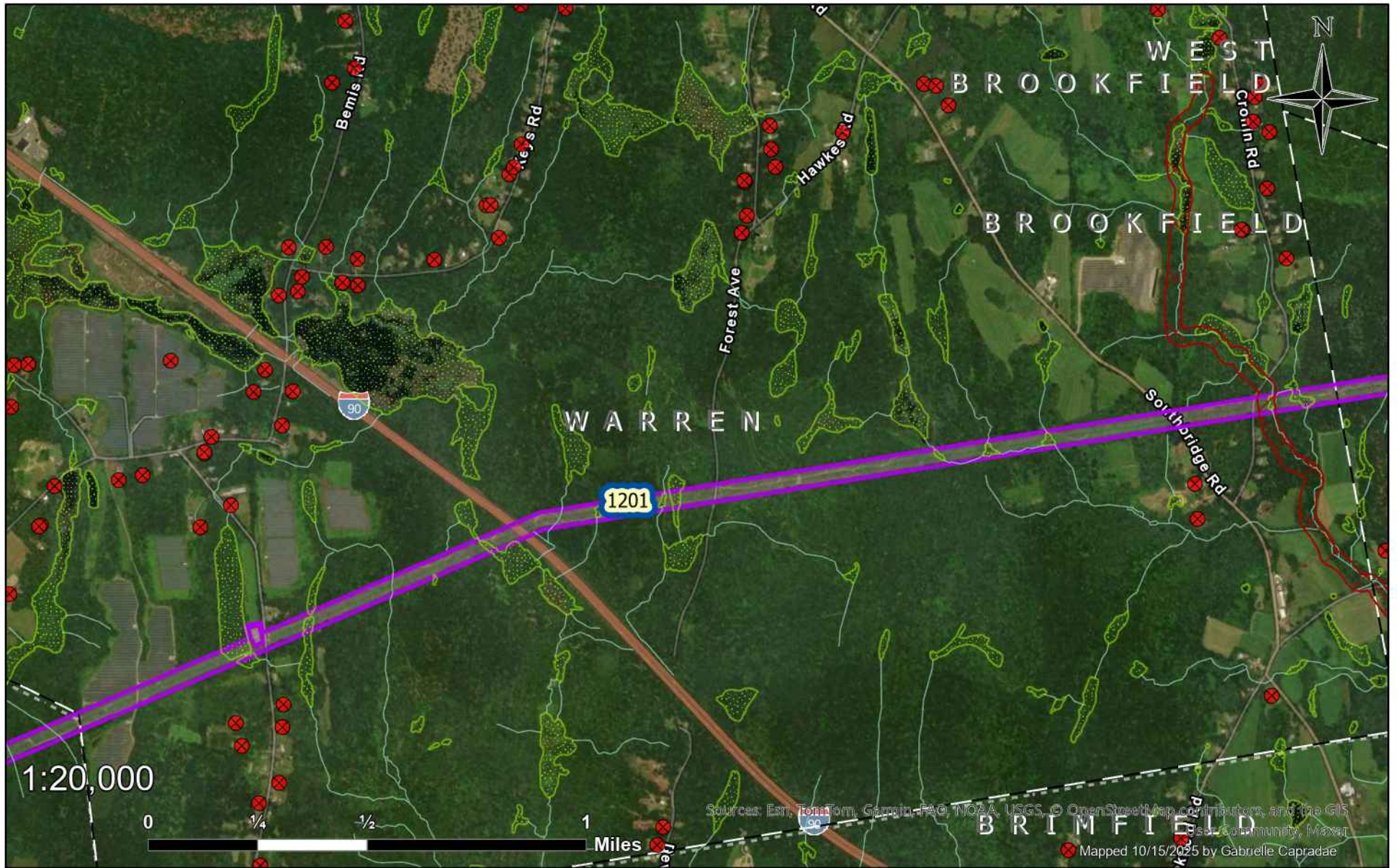
- Public Well
- Private Well
- Wetland
- No Herbicide Use
- Right of Way
- Town Border

Ware, MA

Right-of-Way 8040

Planned Work 2026

nationalgrid



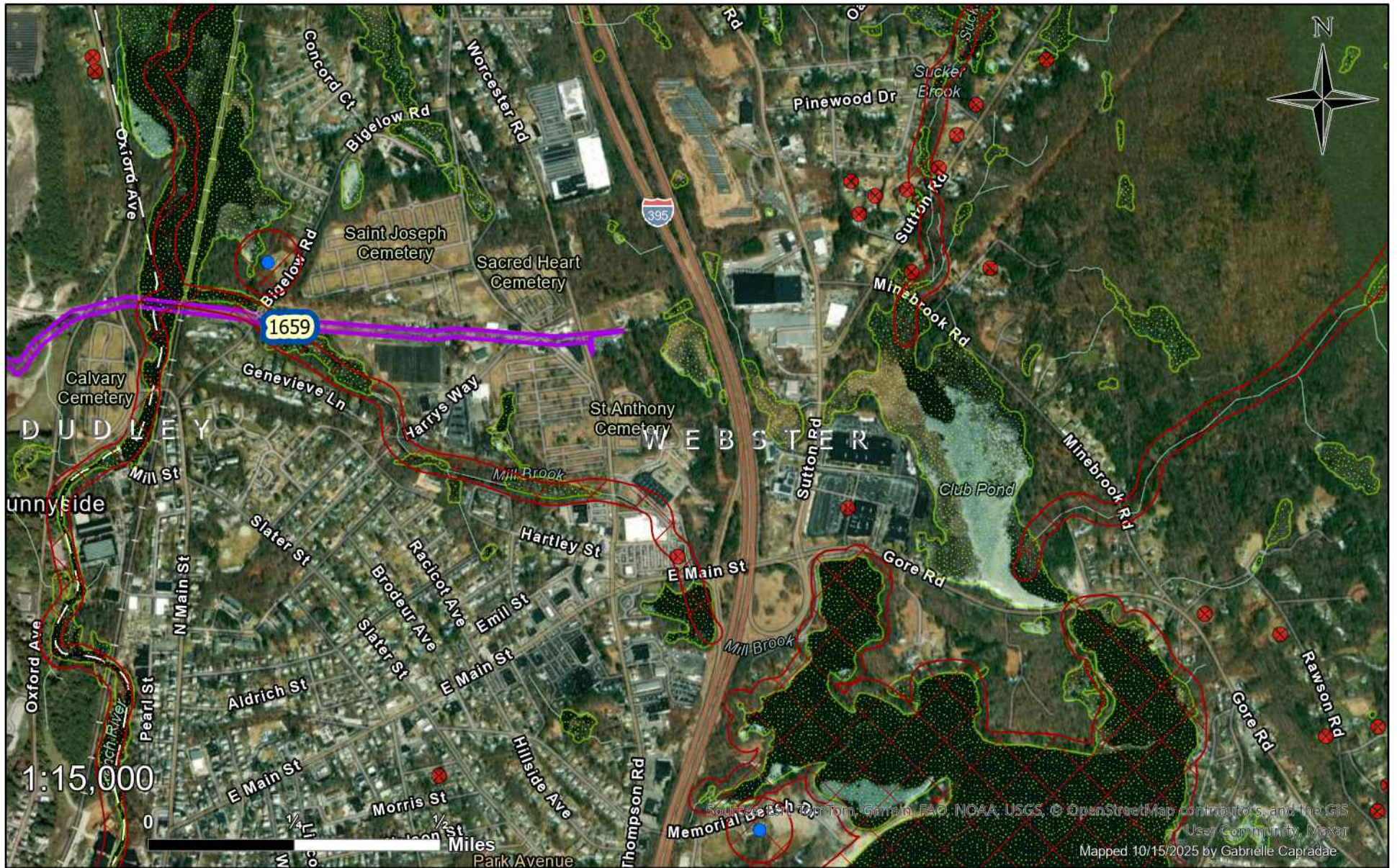
Warren, MA

Right-of-Way 1201

Planned Work 2026



- Public Well
- Private Well
- Wetland
- No Herbicide Use
- Right of Way
- Town Border



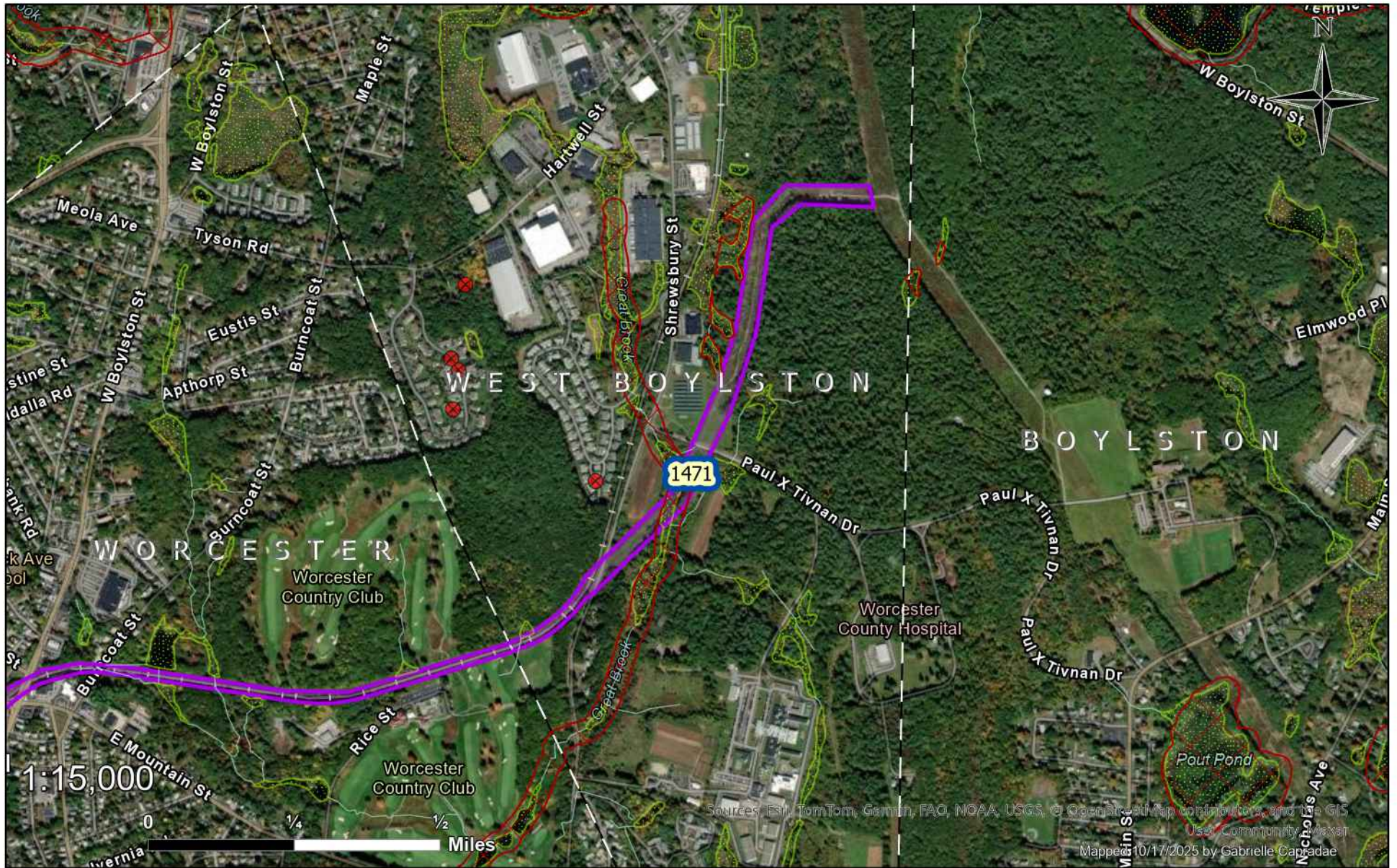
- Public Well
- Private Well
- Wetland
- No Herbicide Use
- Right of Way
- Town Border

Webster, MA

Right-of-Way 1659

Planned Work 2026

nationalgrid



- Public Well
- Private Well
- ☞ Wetland
- No Herbicide Use
- ▬ Right of Way
- ▬ Town Border

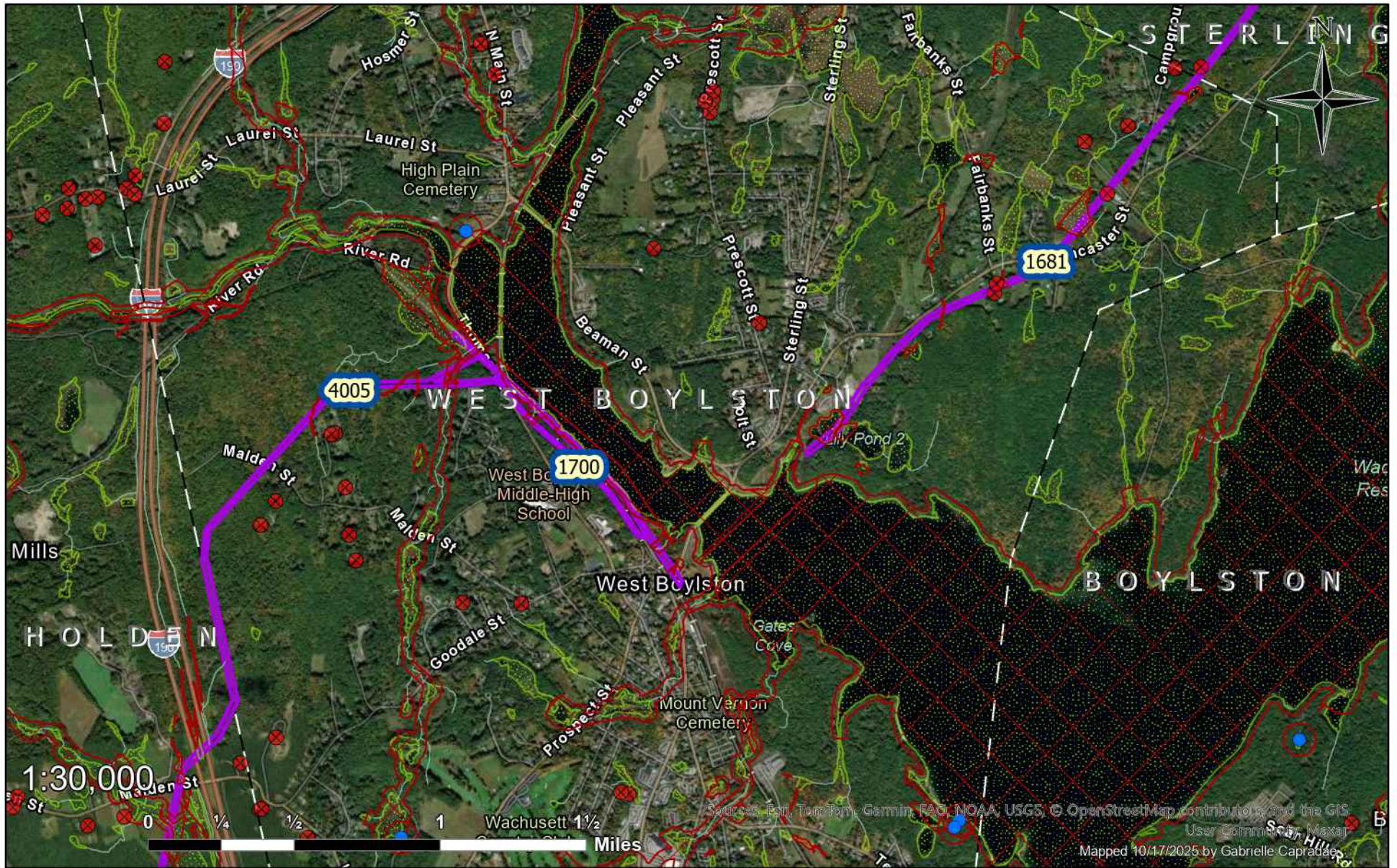
West Boylston, MA

Page 1

Right-of-Way 1471

Planned Work 2026

nationalgrid



- Public Well
- Private Well
- Wetland
- No Herbicide Use
- Right of Way
- Town Border

West Boylston, MA

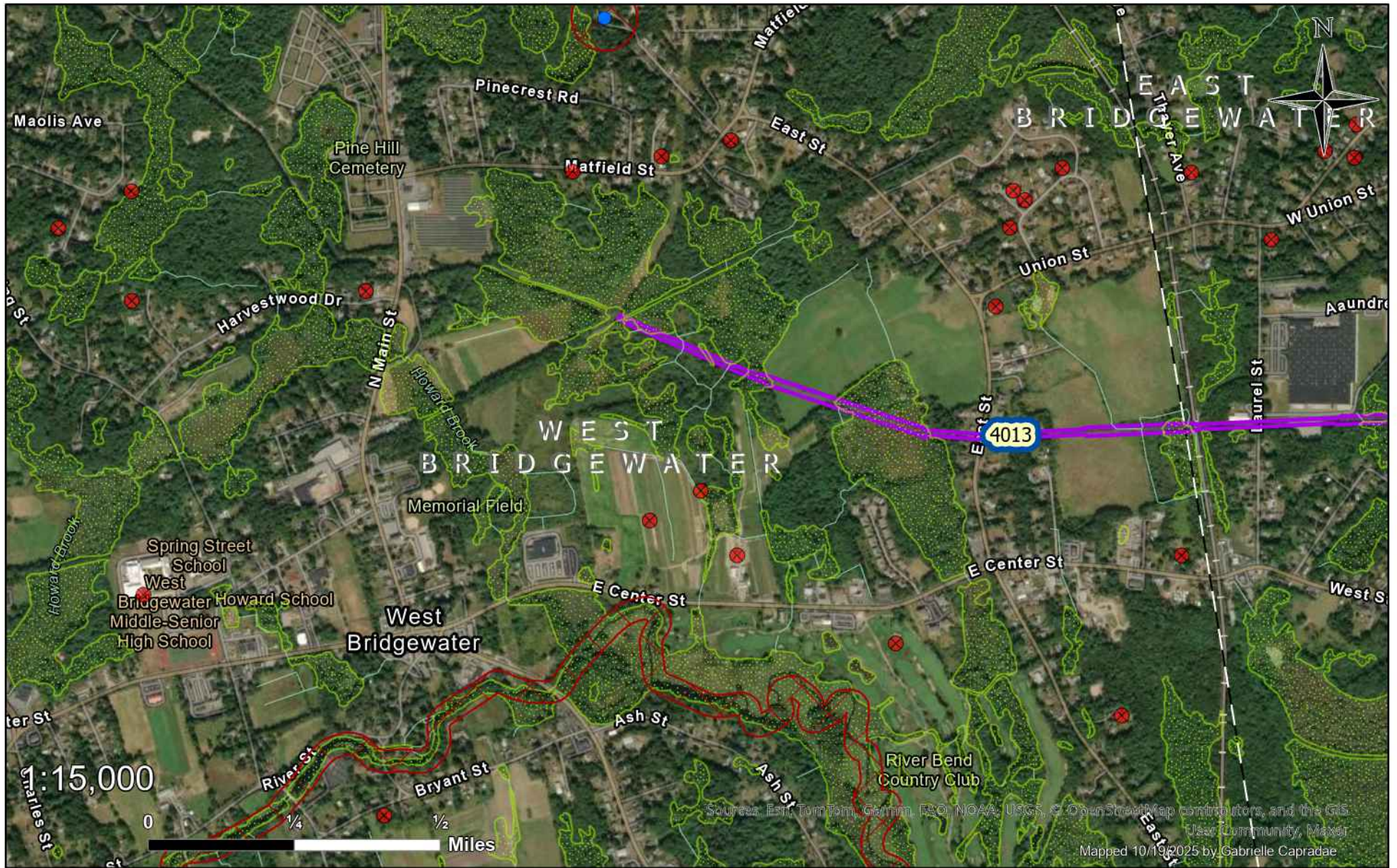
Page 2

Rights-of-Way 1681, 1700, 4005

Planned Work 2026

nationalgrid

Sources: Esri, TomTom, Garmin, FAO, NOAA, USGS, © OpenStreetMap contributors, and the GIS User Community
 Mapped 10/17/2025 by Gabrielle Capradre



Sources: Esri, TomTom, Garmin, FAO, NOAA, USGS, © OpenStreetMap contributors, and the GIS User Community, Maxar
 Mapped 10/19/2025 by Gabrielle Capradue

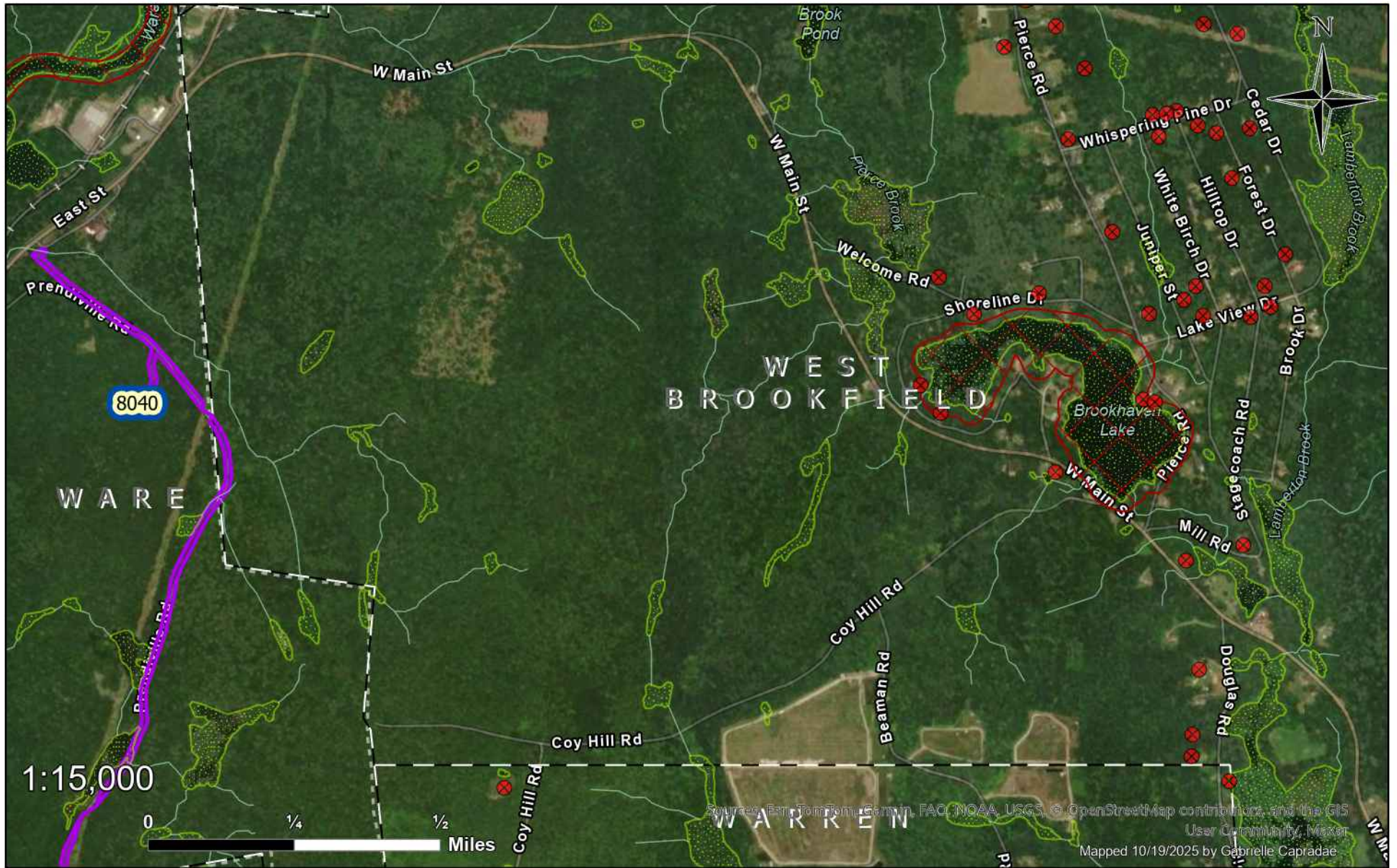
- Public Well
- Private Well
- Wetland
- No Herbicide Use
- Right of Way
- Town Border

West Bridgewater, MA

Right-of-Way 4013

Planned Work 2026





- Public Well
- Private Well
- Wetland
- No Herbicide Use
- Right of Way
- Town Border

West Brookfield, MA

Right-of-Way 8040

Planned Work 2026

nationalgrid



Sources: Esri, TomTom, Garmin, FAO, NOAA, USGS, © OpenStreetMap contributors, and the GIS User Community, Mapbox
 Mapped 10/19/2025 by Gabrielle Capradae

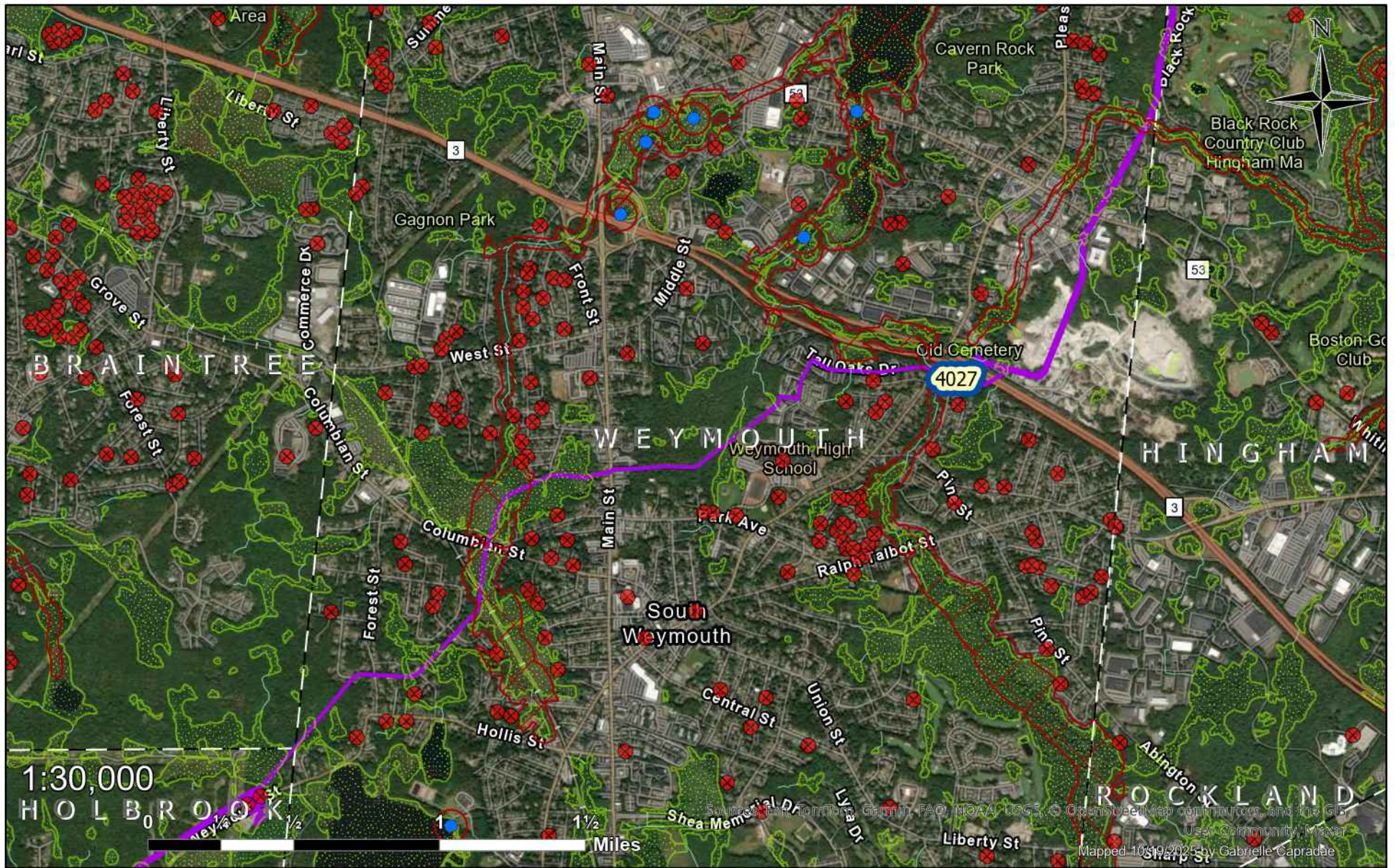
- Public Well
- Private Well
- Wetland
- No Herbicide Use
- ▭ Right of Way
- ┌ Town Border

Westport, MA

Right-of-Way 2022

Planned Work 2026

nationalgrid



- Public Well
- Private Well
- Wetland
- No Herbicide Use
- Right of Way
- Town Border

Weymouth, MA

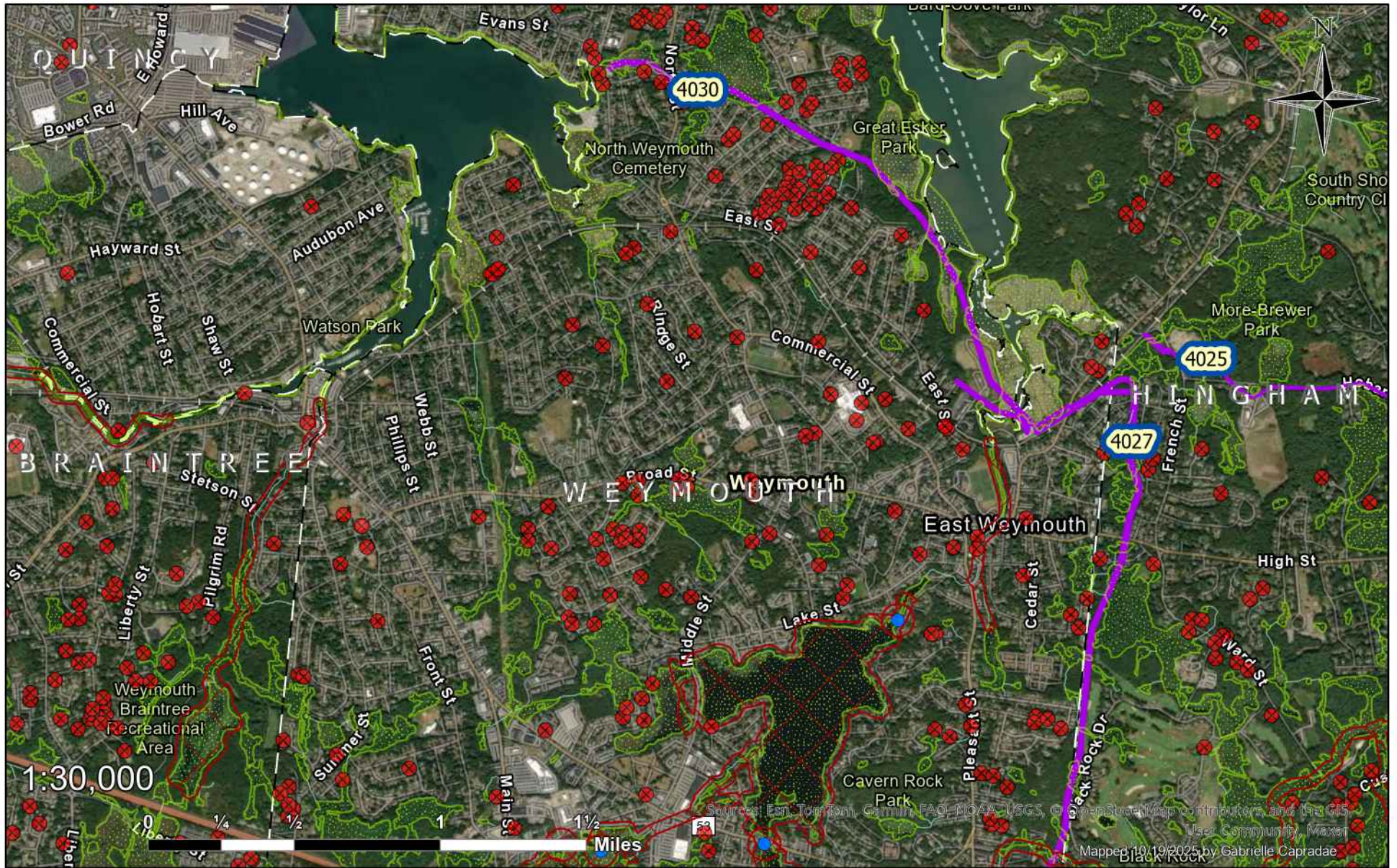
Page 1

Right-of-Way 4027

Planned Work 2026

nationalgrid

Source: Esri, DeLorme, Garmin, FAO, NOAA, USGS, © OpenStreetMap contributors, and the GIS User Community. Mapped 10/19/2025 by Gabrielle Capradue



Weymouth, MA

Page 2

Rights-of-Way 4027, 4030

Planned Work 2026



- Public Well
- Private Well
- ◌ Wetland
- No Herbicide Use
- Right of Way
- Town Border



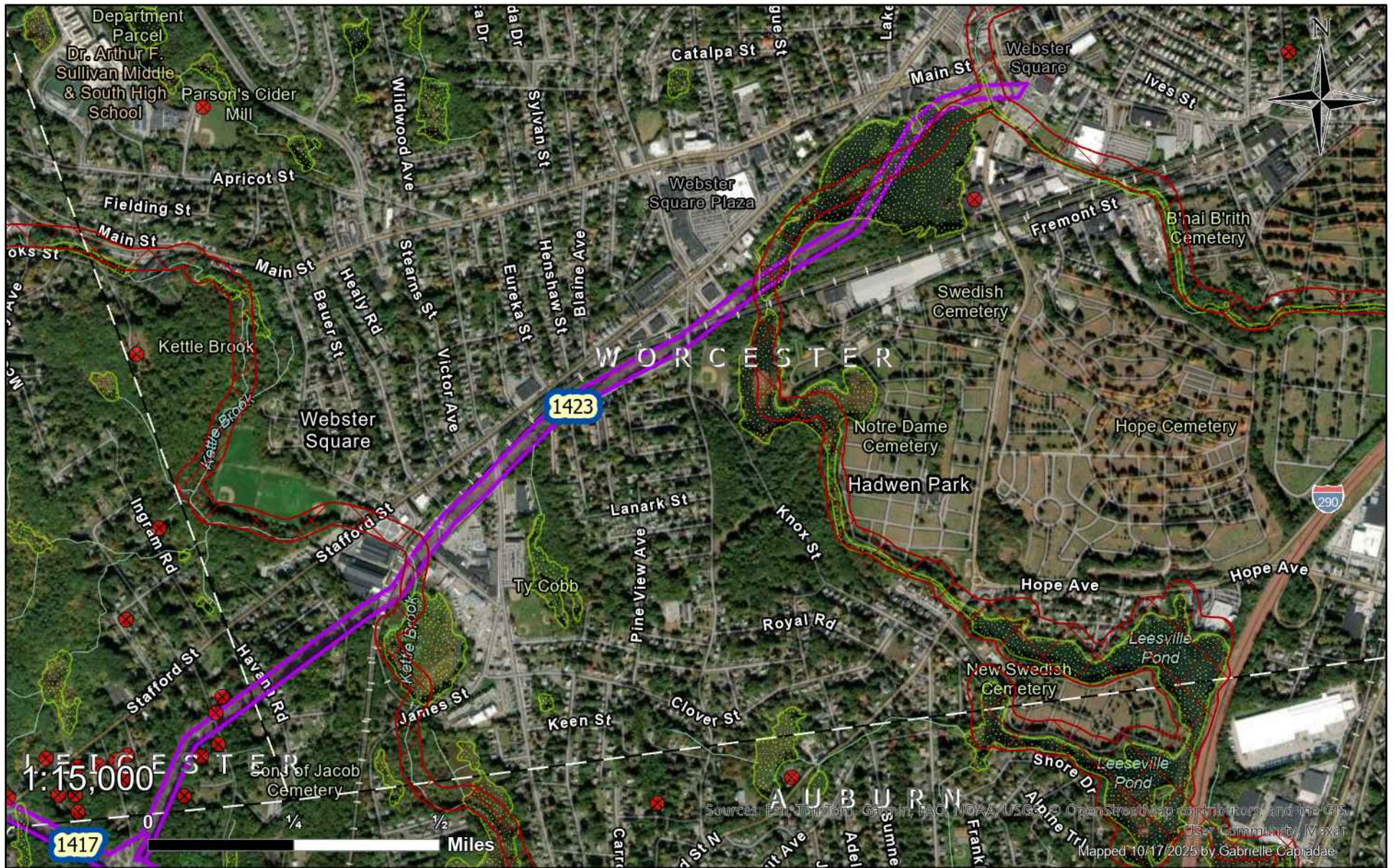
- Public Well
- Private Well
- Wetland
- No Herbicide Use
- Right of Way
- Town Border

Whitman, MA

Right-of-Way 4016

Planned Work 2026

nationalgrid



- Public Well
- Private Well
- ☞ Wetland
- No Herbicide Use
- ▬ Right of Way
- ▬ Town Border

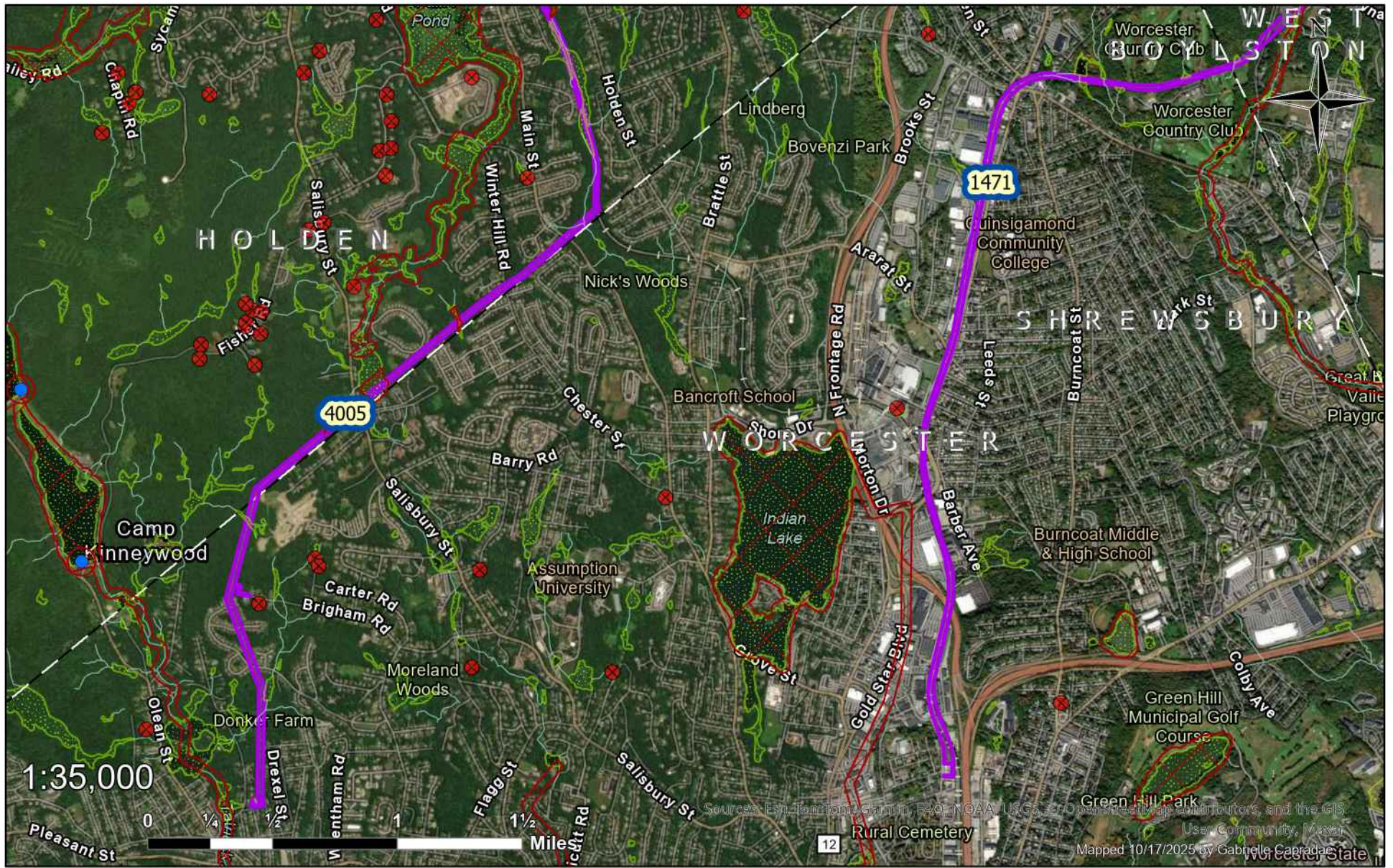
Worcester, MA

Page 1

Right-of-Way 1423

Planned Work 2026

nationalgrid



- Public Well
- Private Well
- Wetland
- No Herbicide Use
- Right of Way
- Town Border

Worcester, MA

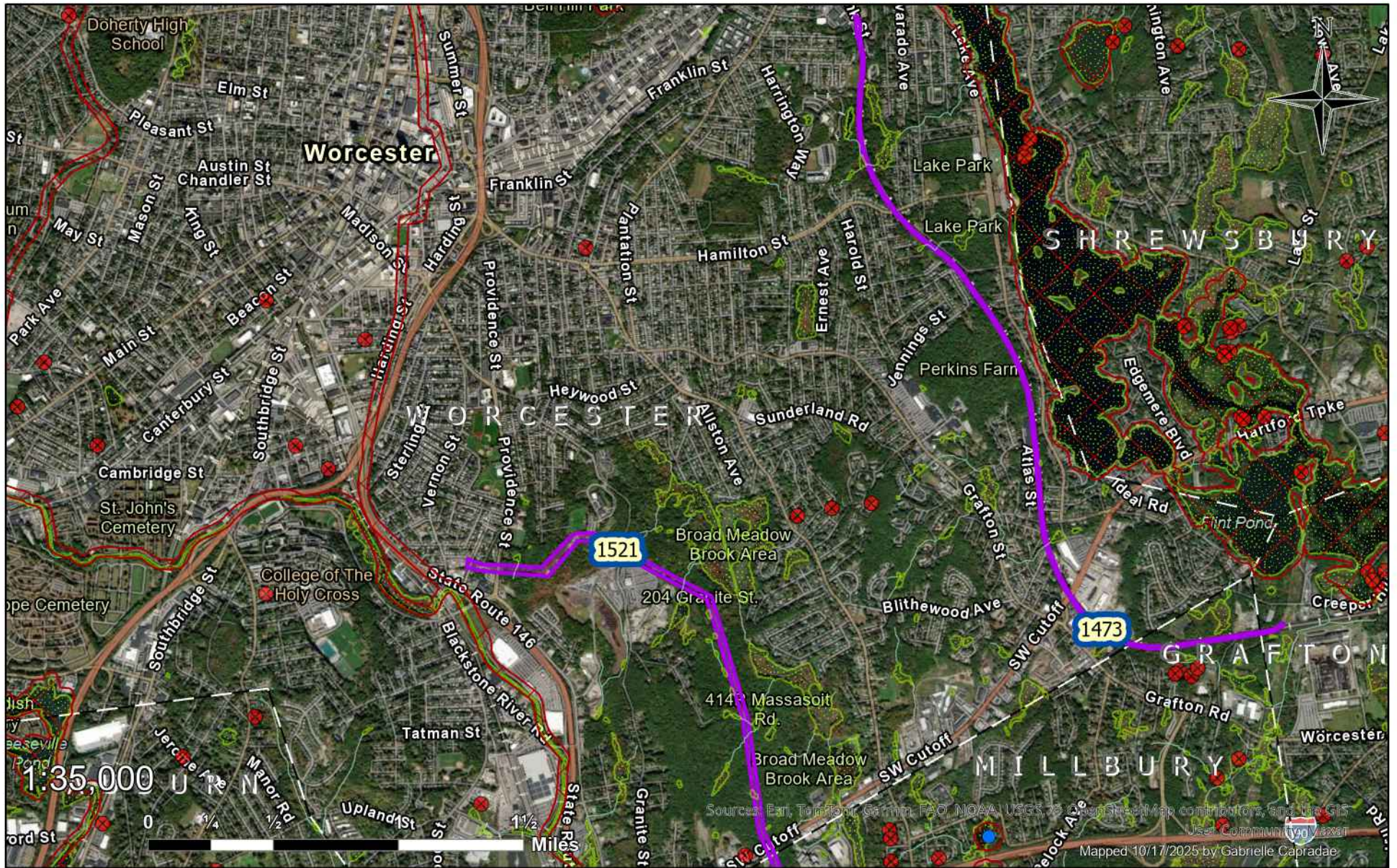
Page 2

Rights-of-Way 1471, 4005

Planned Work 2026



Sources: Esri, TomTom, Garmin, FAO, NOAA, USGS, OpenStreetMap contributors, and the GIS User Community, Maxar. Mapped 10/17/2025 by Gabrielle Caprara, Worcester, State



- Public Well
- Private Well
- Wetland
- No Herbicide Use
- Right of Way
- Town Border

Worcester, MA

Page 3

Rights-of-Way 1473, 1521

Planned Work 2026

nationalgrid



Wrentham, MA

Right-of-Way 1221

Planned Work 2026

nationalgrid

- Public Well
- Private Well
- ▨ Wetland
- No Herbicide Use
- Right of Way
- Town Border