

Baseline Photograph Parameters Viewpoint 11:

Location grid reference:	E544636, N377968		
Date and time:	12/12/2025 10:00 am	Camera:	Canon EOS 6D
Horizontal field of view:	90° (cylindrical projection)	Lens:	Canon EF 50mm f/16
Paper size:	841mm x 297mm (half A1)	Camera height:	1.5m AGL
Correct printed image size:	820 x 230mm		

100% Enlargement

TYPE 1 VISUALISATION

Client

nationalgrid

EGL5 Onshore
Chapter 8: Landscape and Visual Amenity
EGL5 EIA Preliminary Environmental Information Report
Volume 3: Figure

Figure 8-21
Viewpoint 11:
PRoW Sale/290/1, east of Greenfield (Winter Photography)

April 2026

wsp

C:\Users\GB541728460\OneDrive - WSP O365\Documents\Projects\EGL5 Viewpoints\Indesign sheets\EGL5 - WSP FG LVA 0021.indd Originator: Rebecca Jones



Baseline Photograph Parameters Viewpoint 12:

Location grid reference:	E546687, N381428		
Date and time:	11/12/2025 11:50 am	Camera:	Canon EOS 6D
Horizontal field of view:	90° (cylindrical projection)	Lens:	Canon EF 50mm f/16
Paper size:	841mm x 297mm (half A1)	Camera height:	1.5m AGL
Correct printed image size:	820 x 230mm		

100% Enlargement

TYPE 1 VISUALISATION

Client

nationalgrid

EGL5 Onshore
Chapter 8: Landscape and Visual Amenity
EGL5 EIA Preliminary Environmental Information Report
Volume 3: Figure

Figure 8-22
Viewpoint 12:
PRoW Malt/256/2, Maltby le Marsh
(Winter Photography)

April 2026

wsp

C:\Users\GB541728460\OneDrive - WSP O365\Documents\Projects\EGL5 Viewpoints\Indesign sheets\EGL5 - WSP FG LVA 0022.indd Originator: Rebecca Jones



Baseline Photograph Parameters Viewpoint 13:

Location grid reference:	E546687, N381428		
Date and time:	11/12/2025 11:50 am	Camera:	Canon EOS 6D
Horizontal field of view:	90° (cylindrical projection)	Lens:	Canon EF 50mm f/16
Paper size:	841mm x 297mm (half A1)	Camera height:	1.5m AGL
Correct printed image size:	820 x 230mm		

100% Enlargement

TYPE 1 VISUALISATION

Client

nationalgrid

EGL5 Onshore
Chapter 8: Landscape and Visual Amenity
EGL5 EIA Preliminary Environmental Information Report
Volume 3: Figure

Figure 8-23
Viewpoint 13:
PRoW Bils/13/1, east of Thurlby (Winter Photography)

May 2026

wsp

C:\Users\GB541728460neDrive - WSP O365\Documents\Projects\EGL5\Indesign sheets\EGL5 -WSP-FIG-LVA-0023.indd Originator: Rebecca Jones



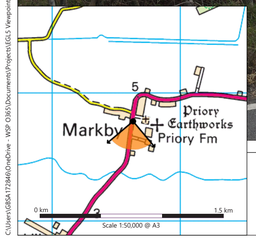

Baseline Photograph Parameters Viewpoint 14:

Location grid reference:	E548623, N378822		
Date and time:	12/12/2025 11:05 am	Camera:	Canon EOS 6D
Horizontal field of view:	90° (cylindrical projection)	Lens:	Canon EF 50mm f/16
Paper size:	841mm x 297mm (half A1)	Camera height:	1.5m AGL
Correct printed image size:	820 x 230mm		

100% Enlargement

TYPE 1 VISUALISATION

Client

nationalgrid

EGL5 Onshore
Chapter 8: Landscape and Visual Amenity
EGL5 EIA Preliminary Environmental Information Report
Volume 3: Figure

Figure 8-24
Viewpoint 14:
A111, Sutton Road, Markby
(Winter Photography)

April 2026

wsp

C:\Users\GBSA172846\OneDrive - WSP O365\Documents\Projects\EGL5 Viewpoints\Indesign sheets\EGL5-WSP-FG-LVA-0024.indd Originator: Rebecca Jones



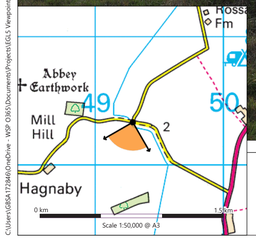

Baseline Photograph Parameters Viewpoint 15:

Location grid reference:	E549273, N380364		
Date and time:	12/12/2025 10:40 am	Camera:	Canon EOS 6D
Horizontal field of view:	90° (cylindrical projection)	Lens:	Canon EF 50mm f/16
Paper size:	841mm x 297mm (half A1)	Camera height:	1.5m AGL
Correct printed image size:	820 x 230mm		

100% Enlargement

TYPE 1 VISUALISATION

Client

nationalgrid

EGL5 Onshore
Chapter 8: Landscape and Visual Amenity
EGL5 EIA Preliminary Environmental Information Report
Volume 3: Figure

Figure 8-25
Viewpoint 15:
Southern End of Rossa Lane (Winter Photography)

April 2026

wsp

C:\Users\GBSA172846\OneDrive - WSP O365\Documents\Projects\EGL5 Viewpoints\Indesign sheets\EGL5 - WSP-FG-LVA-0025.indd Originator: Rebecca Jones



Baseline Photograph Parameters Viewpoint 16:

Location grid reference:	E547445, N373643		
Date and time:	26/11/2025 13:55 pm	Camera:	Canon EOS 6D
Horizontal field of view:	90° (cylindrical projection)	Lens:	Canon EF 50mm f/16
Paper size:	841mm x 297mm (half A1)	Camera height:	1.5m AGL
Correct printed image size:	820 x 230mm		

100% Enlargement

TYPE 1 VISUALISATION

Client

nationalgrid

EGL5 Onshore
Chapter 8: Landscape and Visual Amenity
EGL5 EIA Preliminary Environmental Information Report
Volume 3: Figure

Figure 8-26
Viewpoint 16:
Farlesthorpe Road, Willoughby Branch Line Nature Reserve (Winter Photography)

May 2026

wsp

C:\Users\GB541728460\OneDrive - WSP O365\Documents\Projects\EGL5\Indesign\sheets\EGL5-WSP-FIG-LVA-0008.indd Originator: Rebecca Jones



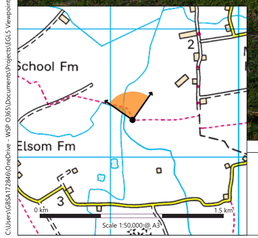

Baseline Photograph Parameters Viewpoint 17:

Location grid reference:	E549252, N373263		
Date and time:	10/12/2025 15:20 pm	Camera:	Canon EOS 6D
Horizontal field of view:	90° (cylindrical projection)	Lens:	Canon EF 50mm f/16
Paper size:	841mm x 297mm (half A1)	Camera height:	1.5m AGL
Correct printed image size:	820 x 230mm		

100% Enlargement

TYPE 1 VISUALISATION

Client

nationalgrid

EGL5 Onshore
Chapter 8: Landscape and Visual Amenity
EGL5 EIA Preliminary Environmental Information Report
Volume 3: Figure

Figure 8-27
Viewpoint 17:
PRoW Cumb/365/1, west of Cumberworth (Winter Photography)

April 2026

wsp

C:\Users\GBSA172846\OneDrive - WSP O365\Documents\Projects\EGL5 Viewpoints\Indesign sheets\EGL5 - WSP-FG-LVA-0027.indd Originator: Rebecca Jones



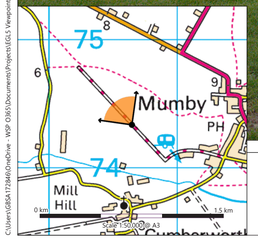

Baseline Photograph Parameters Viewpoint 18:

Location grid reference:	E550702, N374309		
Date and time:	11/12/2025 05:50 am	Camera:	Canon EOS 6D
Horizontal field of view:	90° (cylindrical projection)	Lens:	Canon EF 50mm f/16
Paper size:	841mm x 297mm (half A1)	Camera height:	1.5m AGL
Correct printed image size:	820 x 230mm		

100% Enlargement

TYPE 1 VISUALISATION

Client

nationalgrid

EGL5 Onshore
Chapter 8: Landscape and Visual Amenity
EGL5 EIA Preliminary Environmental Information Report
Volume 3: Figure

Figure 8-28
Viewpoint 18:
Route with Public Access, west of Mumby (Winter Photography)

April 2026

wsp

C:\Users\GBSA172846\OneDrive - WSP O365\Documents\Projects\EGL5 Viewpoints\Indesign sheets\EGL5 - WSP-FG-LVA-0028.indd Originator: Rebecca Jones



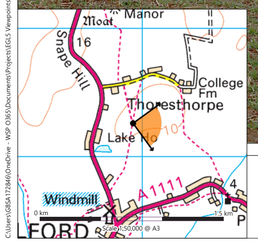

Baseline Photograph Parameters Viewpoint 19:

Location grid reference:	E545904, N377345		
Date and time:	11/12/2025 15:05 pm	Camera:	Canon EOS 6D
Horizontal field of view:	90° (cylindrical projection)	Lens:	Canon EF 50mm f/16
Paper size:	841mm x 297mm (half A1)	Camera height:	1.5m AGL
Correct printed image size:	820 x 230mm		

100% Enlargement

TYPE 1 VISUALISATION

Client

nationalgrid

EGL5 Onshore
Chapter 8: Landscape and Visual Amenity
EGL5 EIA Preliminary Environmental Information Report
Volume 3: Figure

Figure 8-29
Viewpoint 19:
Junction of PRoWs Sale/281/2, Sale/284/1 and Sale/281/3, south of Thoresthorpe (Winter Photography)

April 2026

wsp

C:\Users\GBSA172846\OneDrive - WSP O365\Documents\Projects\EGL5 Viewpoints\Indesign sheets\EGL5 - WSP-FG-LVA-0029.indd Originator: Rebecca Jones



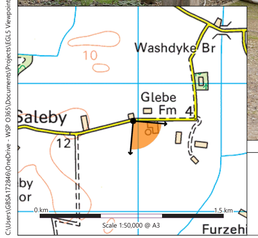

Baseline Photograph Parameters Viewpoint 20:

Location grid reference:	E546946, N378746		
Date and time:	12/12/2025 11:25 am	Camera:	Canon EOS 6D
Horizontal field of view:	90° (cylindrical projection)	Lens:	Canon EF 50mm f/16
Paper size:	841mm x 297mm (half A1)	Camera height:	1.5m AGL
Correct printed image size:	820 x 230mm		

100% Enlargement

TYPE 1 VISUALISATION

Client

nationalgrid

EGL5 Onshore
Chapter 8: Landscape and Visual Amenity
EGL5 EIA Preliminary Environmental Information Report
Volume 3: Figure

Figure 8-30
Viewpoint 20:
Halcyon, Mill Lane, east of Saleby (Winter Photography)

April 2026

wsp

C:\Users\GBSA172846\OneDrive - WSP O365\Documents\Projects\EGL5 Viewpoints\Indesign sheets\EGL5-WSP-FG-UVA-0030.indd Originator: Rebecca Jones





Baseline Photograph Parameters Viewpoint 21:

Location grid reference:	ES50019, N377414		
Date and time:	9/12/2025 12:00 pm	Camera:	Canon EOS 6D
Horizontal field of view:	90° (cylindrical projection)	Lens:	Canon EF 50mm f/16
Paper size:	841mm x 297mm (half A1)	Camera height:	1.5m AGL
Correct printed image size:	820 x 230mm		

100% Enlargement

TYPE 1 VISUALISATION

Client

nationalgrid

EGL5 Onshore
Chapter 8: Landscape and Visual Amenity
EGL5 EIA Preliminary Environmental Information Report
Volume 3: Figure

Figure 8-31
Viewpoint 21:
PRoW Bils/11/1, south-east of Asserby (Winter Photography)

April 2026

wsp

C:\Users\GBSA172846\OneDrive - WSP O365\Documents\Projects\EGL5 Viewpoints\Indesign sheets\EGL5 - WSP-FG-LVA-0031.indd Originator: Rebecca Jones



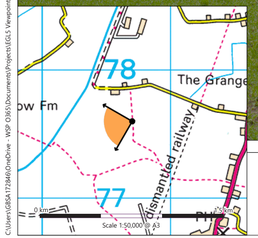

Baseline Photograph Parameters Viewpoint 22:

Location grid reference:	E550694, N377647		
Date and time:	9/12/2025 13:00 pm	Camera:	Canon EOS 6D
Horizontal field of view:	90° (cylindrical projection)	Lens:	Canon EF 50mm f/16
Paper size:	841mm x 297mm (half A1)	Camera height:	1.5m AGL
Correct printed image size:	820 x 230mm		

100% Enlargement

TYPE 1 VISUALISATION

Client

nationalgrid

EGL5 Onshore
Chapter 8: Landscape and Visual Amenity
EGL5 EIA Preliminary Environmental Information Report
Volume 3: Figure

Figure 8-32
Viewpoint 22:
PRoW Hutt/14/1, east of Asserby (Winter Photography)

April 2026

wsp

C:\Users\GBSA172846\OneDrive - WSP O365\Documents\Projects\EGL5 Viewpoints\Indesign sheets\EGL5 - WSP-FG-LVA-0032.indd Originator: Rebecca Jones



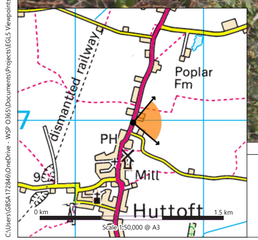

Baseline Photograph Parameters Viewpoint 23:

Location grid reference:	ES51421, N376986		
Date and time:	27/11/2025 12:55 pm	Camera:	Canon EOS 6D
Horizontal field of view:	90° (cylindrical projection)	Lens:	Canon EF 50mm f/16
Paper size:	841mm x 297mm (half A1)	Camera height:	1.5m AGL
Correct printed image size:	820 x 230mm		

100% Enlargement

TYPE 1 VISUALISATION

Client

nationalgrid

EGL5 Onshore
Chapter 8: Landscape and Visual Amenity
EGL5 EIA Preliminary Environmental Information Report
Volume 3: Figure

Figure 8-33
Viewpoint 23:
A52, Sutton Road, northern edge of Huttoft (Winter Photography)

April 2026

wsp

C:\Users\GBSA172846\OneDrive - WSP O365\Documents\Projects\EGL5 Viewpoints\Indesign sheets\EGL5-WSP-FG-UVA-0013.indd Originator: Rebecca Jones



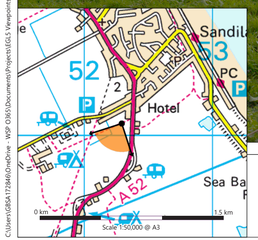

Baseline Photograph Parameters Viewpoint 24:

Location grid reference:	E552350, N380168		
Date and time:	11/12/2025 13:20 pm	Camera:	Canon EOS 6D
Horizontal field of view:	90° (cylindrical projection)	Lens:	Canon EF 50mm f/16
Paper size:	841mm x 297mm (half A1)	Camera height:	1.5m AGL
Correct printed image size:	820 x 230mm		

100% Enlargement

TYPE 1 VISUALISATION

Client

nationalgrid

EGL5 Onshore
Chapter 8: Landscape and Visual Amenity
EGL5 EIA Preliminary Environmental Information Report
Volume 3: Figure

Figure 8-34
Viewpoint 24:
PRoW SuOS/335/1,
Southern edge of Sutton on Sea
(Winter Photography)

April 2026

wsp

C:\Users\GBSA172846\OneDrive - WSP O365\Documents\Projects\EGL5 Viewpoints\Indesign sheets\EGL5 - WSP-FG-LVA-0034.indd Originator: Rebecca Jones



Baseline Photograph Parameters Viewpoint 25:

Location grid reference:	E551452, N378413		
Date and time:	9/12/2025 10:20 am	Camera:	Canon EOS 6D
Horizontal field of view:	90° (cylindrical projection)	Lens:	Canon EF 50mm f/16
Paper size:	841mm x 297mm (half A1)	Camera height:	1.5m AGL
Correct printed image size:	820 x 230mm		

100% Enlargement

TYPE 1 VISUALISATION

Client

nationalgrid

EGL5 Onshore
Chapter 8: Landscape and Visual Amenity
EGL5 EIA Preliminary Environmental Information Report
Volume 3: Figure

Figure 8-35
Viewpoint 25:
PRoW Hutt/15/1, Crawcroft Lane (Winter Photography)

April 2026

wsp

C:\Users\GB541728460neDrive - WSP O365\Documents\Projects\EGL5 Viewpoints\Indesign sheets\EGL5 - WSP-FG-LVA-0015.indd Originator: Rebecca Jones



Baseline Photograph Parameters Viewpoint 26:

Location grid reference:	E553233, N377256		
Date and time:	10/12/2025 10:40 am	Camera:	Canon EOS 6D
Horizontal field of view:	90° (cylindrical projection)	Lens:	Canon EF 50mm f/16
Paper size:	841mm x 297mm (half A1)	Camera height:	1.5m AGL
Correct printed image size:	820 x 230mm		

100% Enlargement

TYPE 1 VISUALISATION

Client

nationalgrid

EGL5 Onshore
Chapter 8: Landscape and Visual Amenity
EGL5 EIA Preliminary Environmental Information Report
Volume 3: Figure

Figure 8-36
Viewpoint 26:
PRoW Hutt/2/3, east of Huttoft
(Winter Photography)

April 2026

wsp

C:\Users\GBSA172846\OneDrive - WSP O365\Documents\Projects\EGL5 Viewpoints\Indesign sheets\EGL5-WSP-FG-UVA-0036.indd Originator: Rebecca Jones



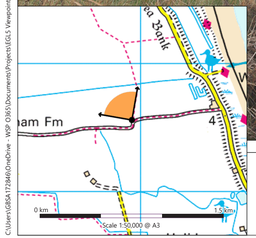

Baseline Photograph Parameters Viewpoint 27:

Location grid reference:	E554940, N374572		
Date and time:	27/11/2025 14:25pm	Camera:	Canon EOS 6D
Horizontal field of view:	90° (cylindrical projection)	Lens:	Canon EF 50mm f/16
Paper size:	841mm x 297mm (half A1)	Camera height:	1.5m AGL
Correct printed image size:	820 x 230mm		

100% Enlargement

TYPE 1 VISUALISATION

Client

nationalgrid

EGL5 Onshore
Chapter 8: Landscape and Visual Amenity
EGL5 EIA Preliminary Environmental Information Report
Volume 3: Figure

Figure 8-37
Viewpoint 27:
PRoW Chap/21/2,
west of Wolla Bank Pit Nature Reserve
(Winter Photography)

April 2026

wsp

C:\Users\GBSA172846\OneDrive - WSP O365\Documents\Projects\EGL5 Viewpoints\Indesign sheets\EGL5 - WSP-FG-LVA-0037.indd Originator: Rebecca Jones



Baseline Photograph Parameters Viewpoint 28:

Location grid reference:	E552251, N376751		
Date and time:	10/12/2025 11:20 am	Camera:	Canon EOS 6D
Horizontal field of view:	90° (cylindrical projection)	Lens:	Canon EF 50mm f/16
Paper size:	841mm x 297mm (half A1)	Camera height:	1.5m AGL
Correct printed image size:	820 x 230mm		

100% Enlargement

TYPE 1 VISUALISATION

Client

nationalgrid

EGL5 Onshore
Chapter 8: Landscape and Visual Amenity
EGL5 EIA Preliminary Environmental Information Report
Volume 3: Figure

Figure 8-38
Viewpoint 28:
PRoW Hutt/2/2, east of Huttoft (Winter Photography)

April 2026

wsp

C:\Users\GB5X172846\OneDrive - WSP O365\Documents\Projects\EGL5 Viewpoints\Indesign sheets\EGL5 - WSP FG LVA 0018.indd Originator: Rebecca Jones



Baseline Photograph Parameters Viewpoint 29:

Location grid reference:	E 555085 N 376675		
Date and time:	27/11/2025 11:30:00am	Camera:	Canon EOS 6D
Horizontal field of view:	90° (cylindrical projection)	Lens:	Canon EF 50mm f/16
Paper size:	841mm x 297mm (half A1)	Camera height:	1.5m AGL
Correct printed image size:	820 x 230mm		

100% Enlargement

TYPE 1 VISUALISATION

Client

nationalgrid

EGL5 Onshore
Chapter 8: Landscape and Visual Amenity
EGL5 EIA Preliminary Environmental Information Report
Volume 3: Figure

Figure 8-39
Viewpoint 29:
Anderby Creek Beach (Winter Photography)

April 2026

wsp

C:\Users\GB041772846\OneDrive - WSP O365\Documents\Projects\EGL5 Viewpoints\Indesign sheets\EGL5 - WSP-FG-LVA-0039.indd Originator: Rebecca Jones