


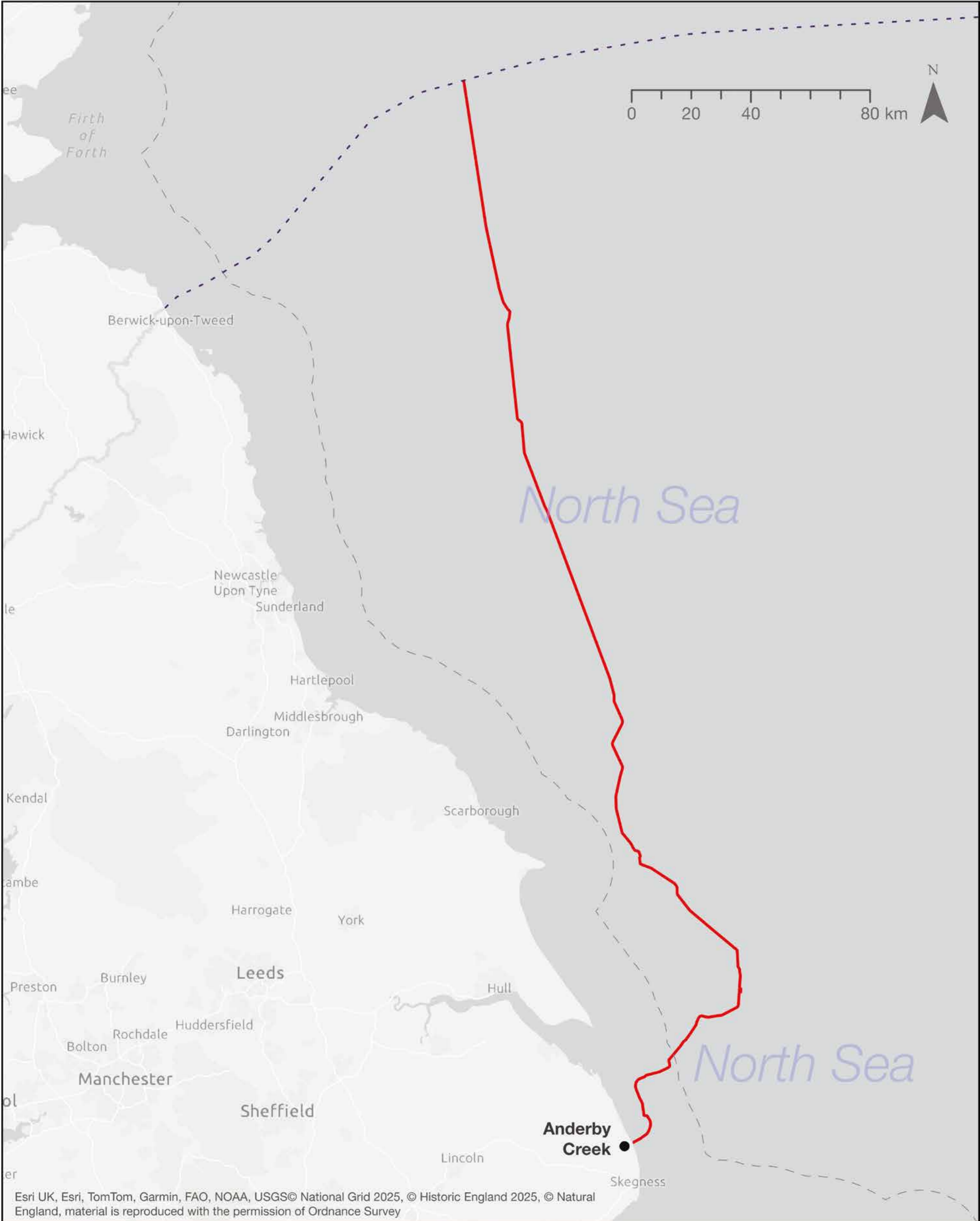


Offshore cable route (without constraints)

Legend

 EGL5 Offshore Draft Order Limit  Scottish adjacent waters  Territorial sea limit (12nm)



Esri UK, Esri, TomTom, Garmin, FAO, NOAA, USGS© National Grid 2025, © Historic England 2025, © Natural England, material is reproduced with the permission of Ordnance Survey

Offshore cable route (with constraints)

Legend

- EGL5 Offshore Draft Order Limit
- Highly protected marine areas
- Areas of outstanding natural beauty
- Special protection areas with marine components
- National nature reserves
- Sites of special scientific interest
- Ramsar
- Special areas of conservation with marine components
- Marine conservation zones
- Scottish adjacent waters
- Territorial sea limit (12nm)

