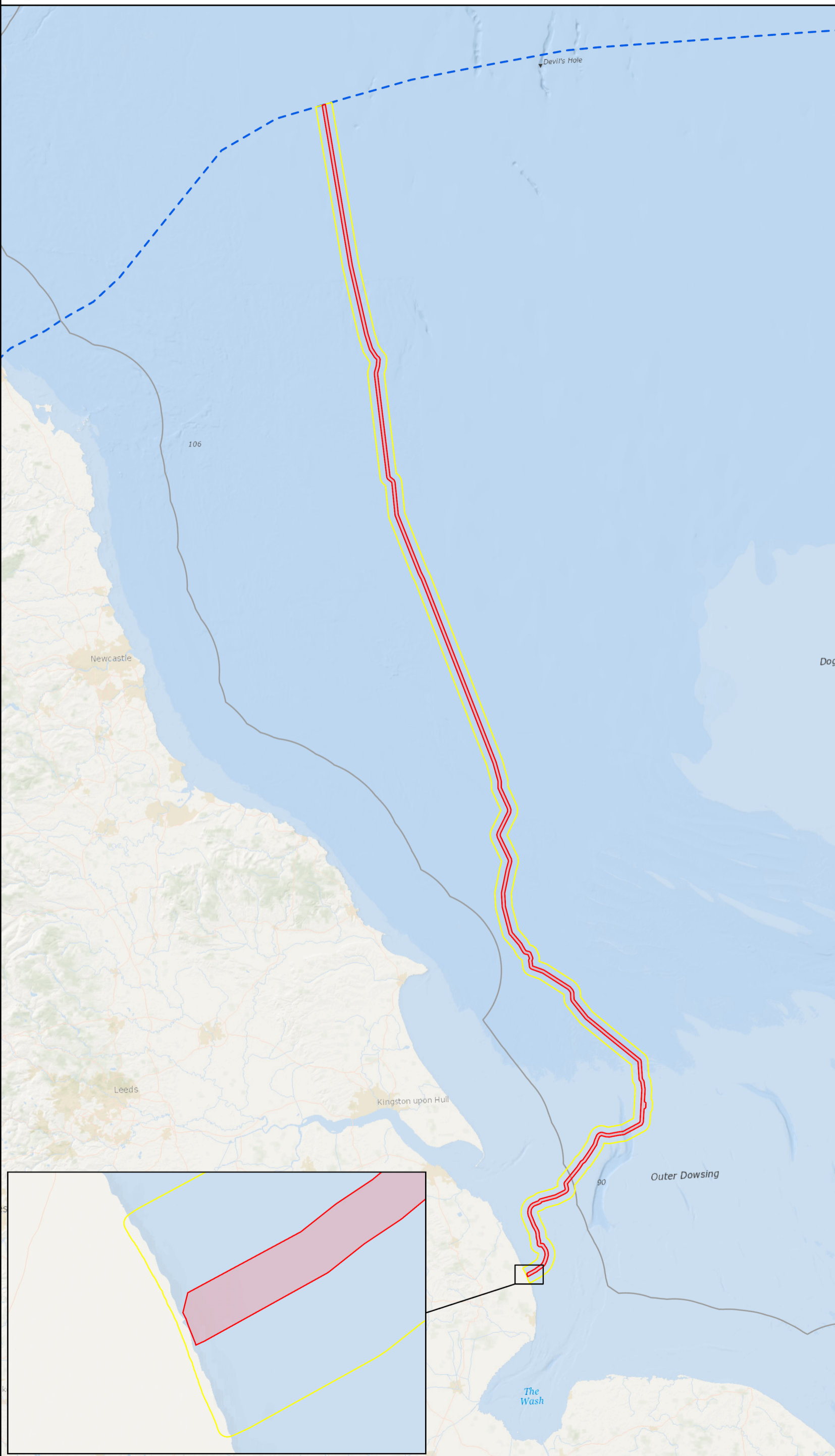




Figure 25-1  
Chapter 25: Marine Archaeology  
Marine Archaeology Study Area

**Legend**


- English Offshore Scheme draft Order Limits
- Study Area
- 12 NM Limit
- Scottish Marine Border



**Notes**  
This drawing is scaled at paper size A3, therefore any prints taken at smaller sizes will affect accuracy of the measurement units and should not be scaled against.



Coordinate System: ETRS 1989 UTM Zone 30N  
Sheet X Centroid Coordinate: 688712.17E Sheet Y Centroid Coordinate: 6071616.17N



BACKGROUND MAPPING INFORMATION HAS BEEN REPRODUCED FROM THE ORDNANCE SURVEY BY PERMISSION OF ORDNANCE SURVEY OF THE CONTROLLER OF HIS MAJESTY'S STATIONERY OFFICE. © CROWN COPYRIGHT AND DATABASE RIGHTS 2026 ORDNANCE SURVEY AC0000808122.

3	23/04/2026	DRAFT	TB	MJ	NA
Issue	Date	Remarks	Drawn	Checked	Approved

**Title**  
  
Figure 25-1  
Chapter 25: Marine Archaeology  
Marine Archaeology Study Area  
EGL 5 EIA Preliminary  
Environmental Information Report,  
Volume 3: Figures



Figure Number: Figure 25-1

Drawing Reference: 25326-EGL5-PEIR-ARCH-001

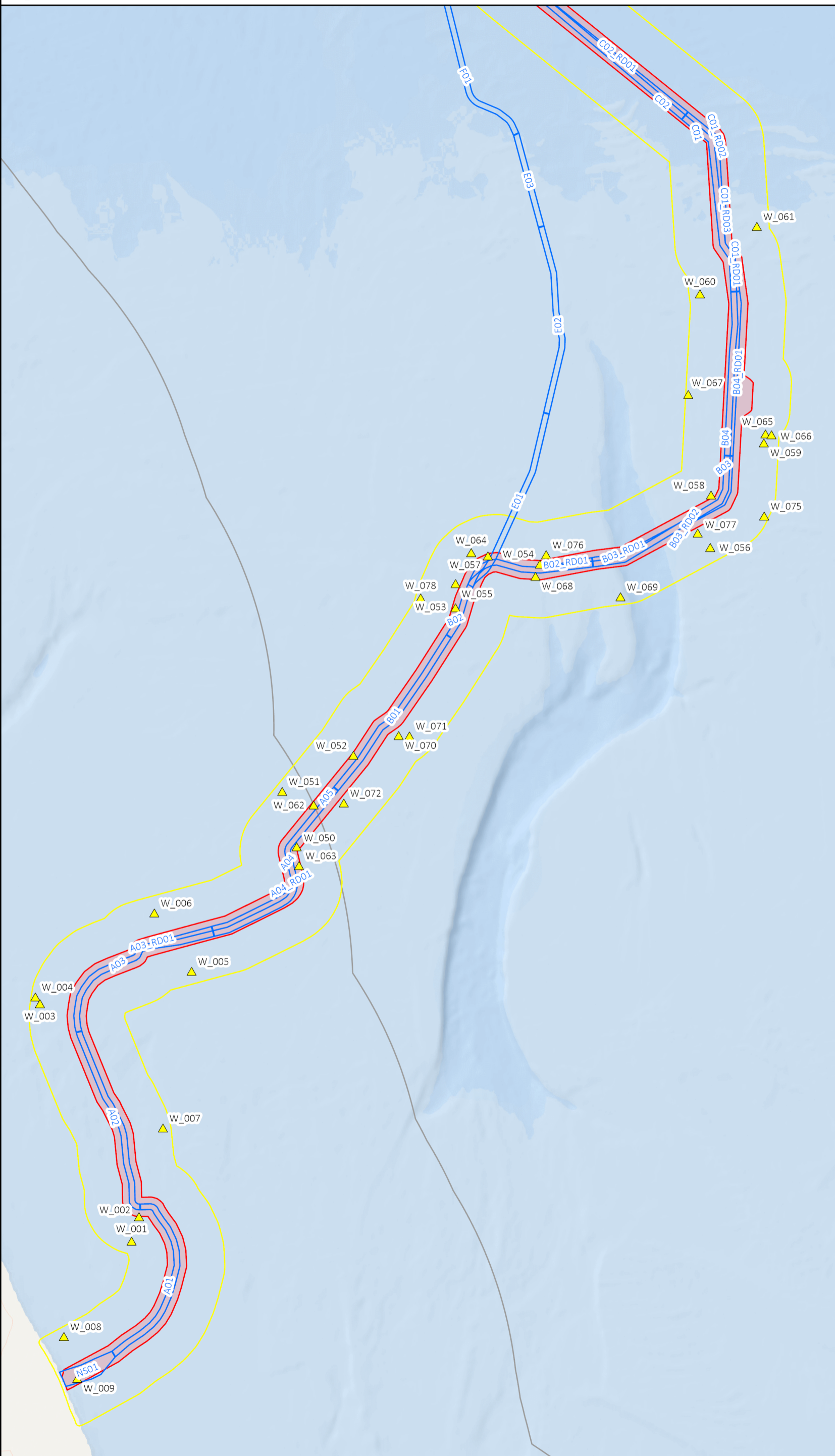
Scale	Sheet Size	Sheet	Issue
1:1,160,000	A3	SHEET 1 of 1	3



Figure 25-2  
Chapter 25: Marine Archaeology  
UKHO and Wreck Records (1 of 5)

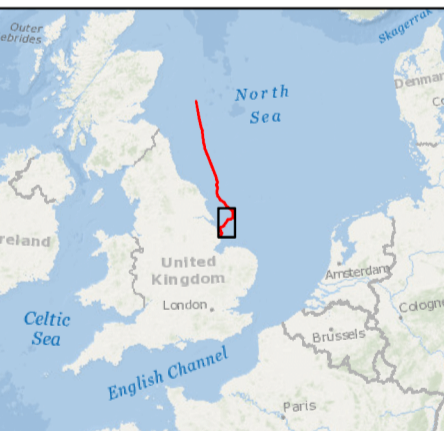
**Legend**

- English Offshore
- Scheme draft Order Limits
- Study Area
- Survey Block
- ▲ UKHO record
- 12 NM Limit

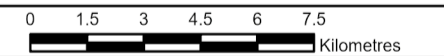


**Notes**

This drawing is scaled at paper size A3, therefore any prints taken at smaller sizes will affect accuracy of the measurement units and should not be scaled against.



Coordinate System: ETRS89 UTM Zone 30  
Sheet X Centroid Coordinate: 740012.11E Sheet Y Centroid Coordinate: 5941373.47N



BACKGROUND MAPPING INFORMATION HAS BEEN REPRODUCED FROM THE ORDNANCE SURVEY BY PERMISSION OF ORDNANCE SURVEY OF THE CONTROLLER OF HIS MAJESTY'S STATIONERY OFFICE. © CROWN COPYRIGHT AND DATABASE RIGHTS 2026 ORDNANCE SURVEY 0100031673.

3	23/04/2026	DRAFT	TB	MJ	NA
Issue	Date	Remarks	Drawn	Checked	Approved

**Title**

Figure 25-2  
Chapter 25: Marine Archaeology  
UKHO and Wreck Records (1 of 5)  
EGL 5 EIA Preliminary  
Environmental Information Report,  
Volume 3: Figures



Figure Number: Figure 25-2

Drawing Reference: 25326-EGL5-PEIR-ARCH-002

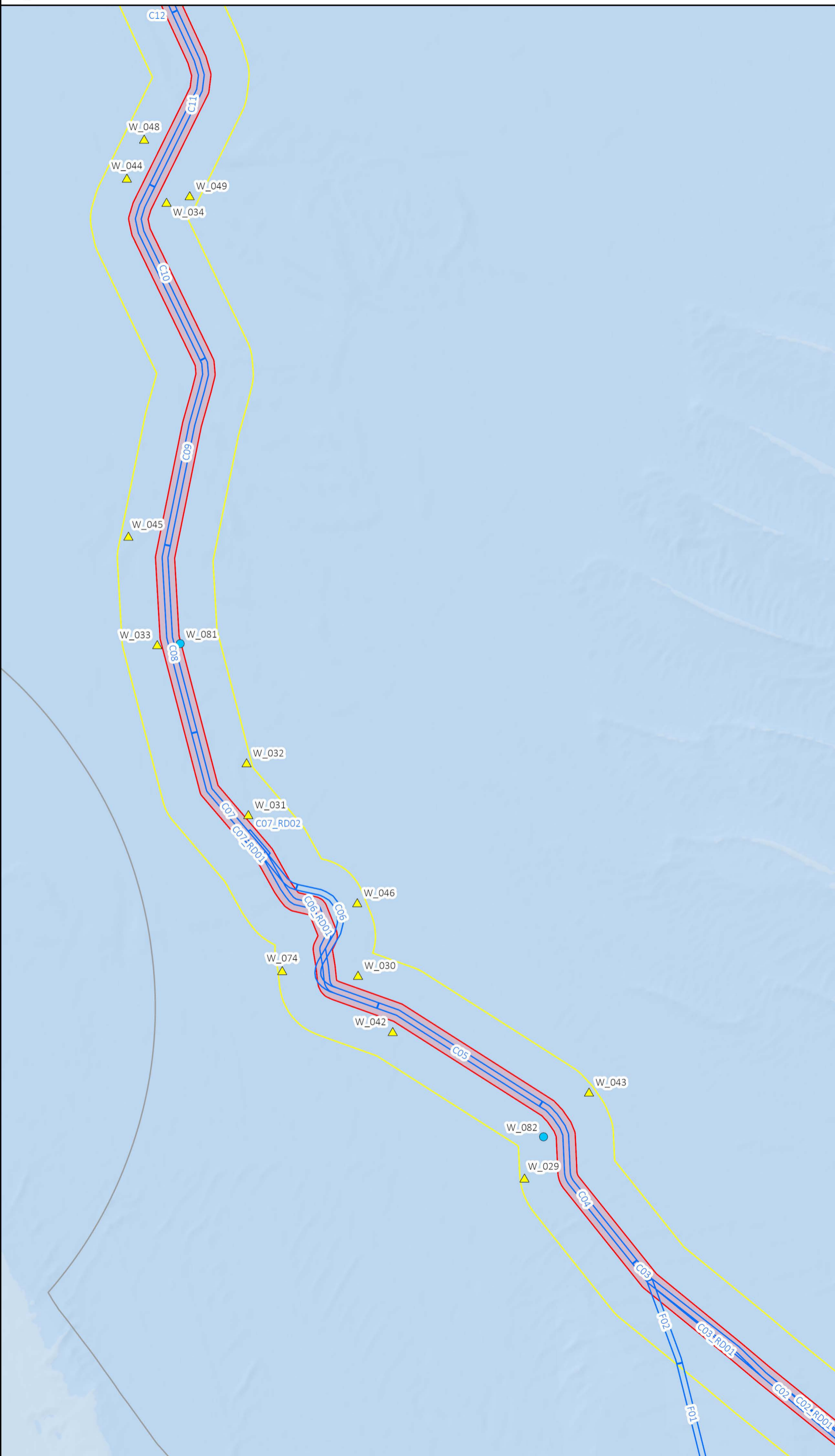
Scale	Sheet Size	Sheet	Issue
1:200,000	A3	SHEET 1 of 1	3



Figure 25-3  
Chapter 25: Marine Archaeology  
UKHO and Wreck Records (2 of 5)

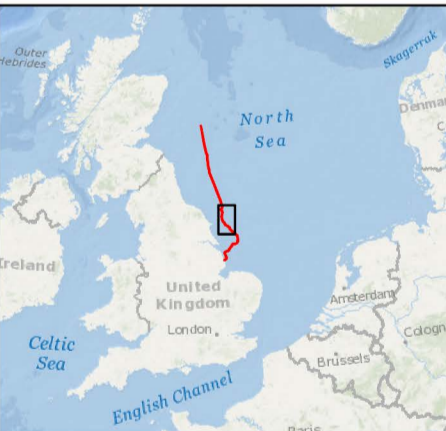
**Legend**

- English Offshore
- Scheme draft Order Limits
- Study Area
- Survey Block
- NMHR record
- ▲ UKHO record
- 12 NM Limit




**Notes**

This drawing is scaled at paper size A3, therefore any prints taken at smaller sizes will affect accuracy of the measurement units and should not be scaled against.



Coordinate System: ETRS89 UTM Zone 30  
Sheet X Centroid Coordinate: 727394.26E Sheet Y Centroid Coordinate: 6014331.88N



BACKGROUND MAPPING INFORMATION HAS BEEN REPRODUCED FROM THE ORDNANCE SURVEY BY PERMISSION OF ORDNANCE SURVEY OF THE CONTROLLER OF HIS MAJESTY'S STATIONERY OFFICE. © CROWN COPYRIGHT AND DATABASE RIGHTS 2026 ORDNANCE SURVEY 0100031673.

3	23/04/2026	DRAFT	TB	MJ	NA
Issue	Date	Remarks	Drawn	Checked	Approved

Title  
Figure 25-3  
Chapter 25: Marine Archaeology  
UKHO and Wreck Records (2 of 5)  
EGL 5 EIA Preliminary  
Environmental Information Report,  
Volume 3: Figures



Figure Number  
Figure 25-3

Drawing Reference  
25326-EGL5-PEIR-ARCH-003

Scale	Sheet Size	Sheet	Issue
1:200,000	A3	SHEET 1 of 1	3



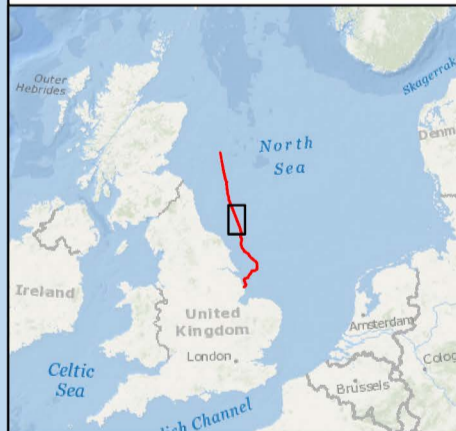
Figure 25-4  
Chapter 25: Marine Archaeology  
UKHO and Wreck Records (3 of 5)

**Legend**


- English Offshore Scheme draft Order Limits
- Study Area
- Survey Block
- UKHO record



**Notes**  
This drawing is scaled at paper size A3, therefore any prints taken at smaller sizes will affect accuracy of the measurement units and should not be scaled against.



Coordinate System: ETRS89 UTM Zone 30  
Sheet X Centroid Coordinate: 702608.26E Sheet Y Centroid Coordinate: 6085311.7N



BACKGROUND MAPPING INFORMATION HAS BEEN REPRODUCED FROM THE ORDNANCE SURVEY BY PERMISSION OF ORDNANCE SURVEY OF THE CONTROLLER OF HIS MAJESTY'S STATIONERY OFFICE. © CROWN COPYRIGHT AND DATABASE RIGHTS 2026 ORDNANCE SURVEY 0100031673.

3	23/04/2026	DRAFT	TB	MJ	NA
---	------------	-------	----	----	----

Issue Date Remarks Drawn Checked Approved

Title  
Figure 25-4  
Chapter 25: Marine Archaeology  
UKHO and Wreck Records (3 of 5)  
EGL 5 EIA Preliminary  
Environmental Information Report,  
Volume 3: Figures



Figure Number  
Figure 25-4

Drawing Reference  
25326-EGL5-PEIR-ARCH-004

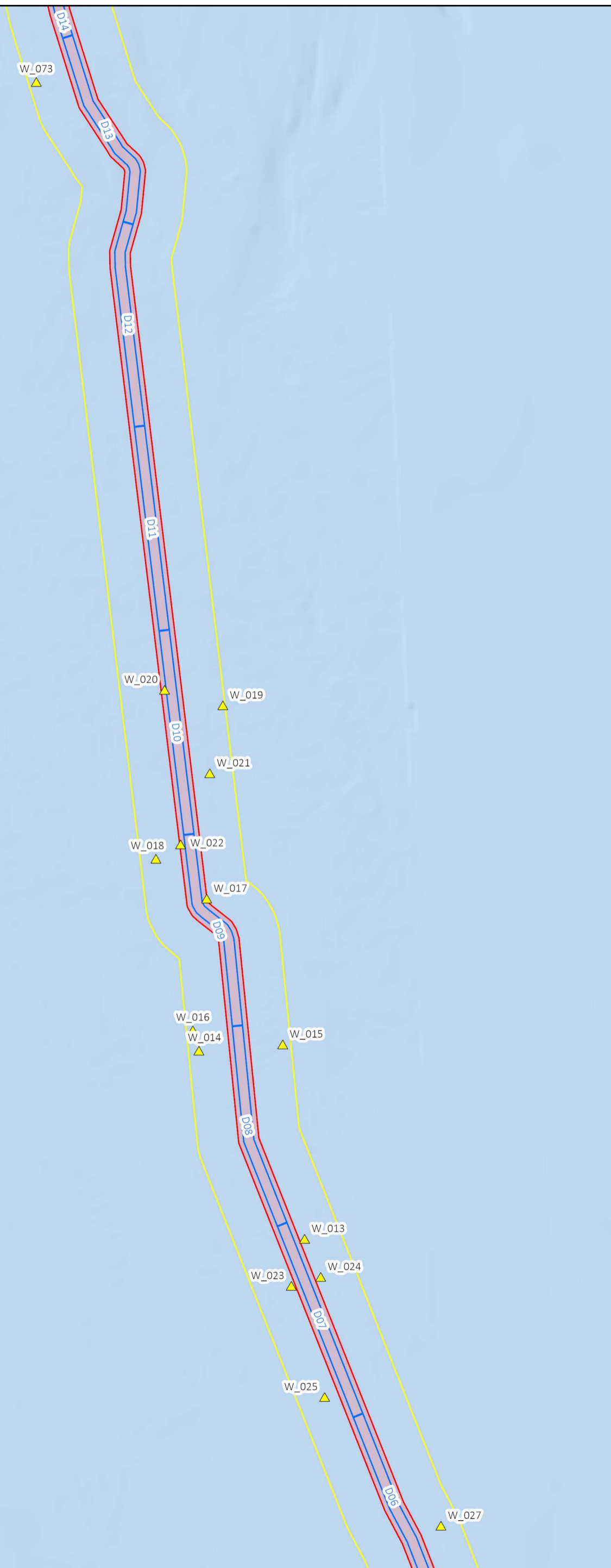
Scale	Sheet Size	Sheet	Issue
1:200,000	A3	SHEET 1 of 1	3



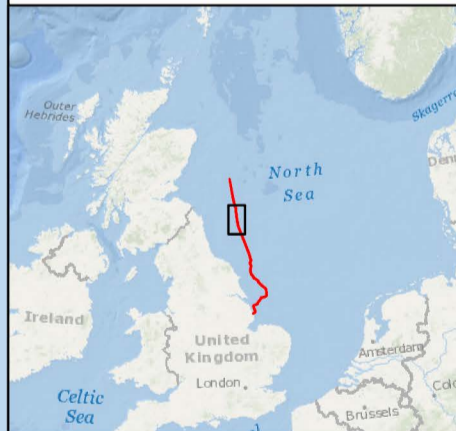
Figure 25-5  
Chapter 25: Marine Archaeology  
UKHO and Wreck Records (4 of 5)

**Legend**


- English Offshore Scheme draft Order Limits
- Study Area
- Survey Block
- UKHO record



**Notes**  
This drawing is scaled at paper size A3, therefore any prints taken at smaller sizes will affect accuracy of the measurement units and should not be scaled against.



Coordinate System: ETRS89 UTM Zone 30  
Sheet X Centroid Coordinate: 677898.3E Sheet Y Centroid Coordinate: 6155525.15N



BACKGROUND MAPPING INFORMATION HAS BEEN REPRODUCED FROM THE ORDNANCE SURVEY BY PERMISSION OF ORDNANCE SURVEY OF THE CONTROLLER OF HIS MAJESTY'S STATIONERY OFFICE. © CROWN COPYRIGHT AND DATABASE RIGHTS 2026 ORDNANCE SURVEY 0100031673.

3	23/04/2026	DRAFT	TB	MJ	NA
Issue	Date	Remarks	Drawn	Checked	Approved

**Title**  
Figure 25-5  
Chapter 25: Marine Archaeology  
UKHO and Wreck Records (4 of 5)  
EGL 5 EIA Preliminary  
Environmental Information Report,  
Volume 3: Figures



**Figure Number**  
Figure 25-5

**Drawing Reference**  
25326-EGL5-PEIR-ARCH-005

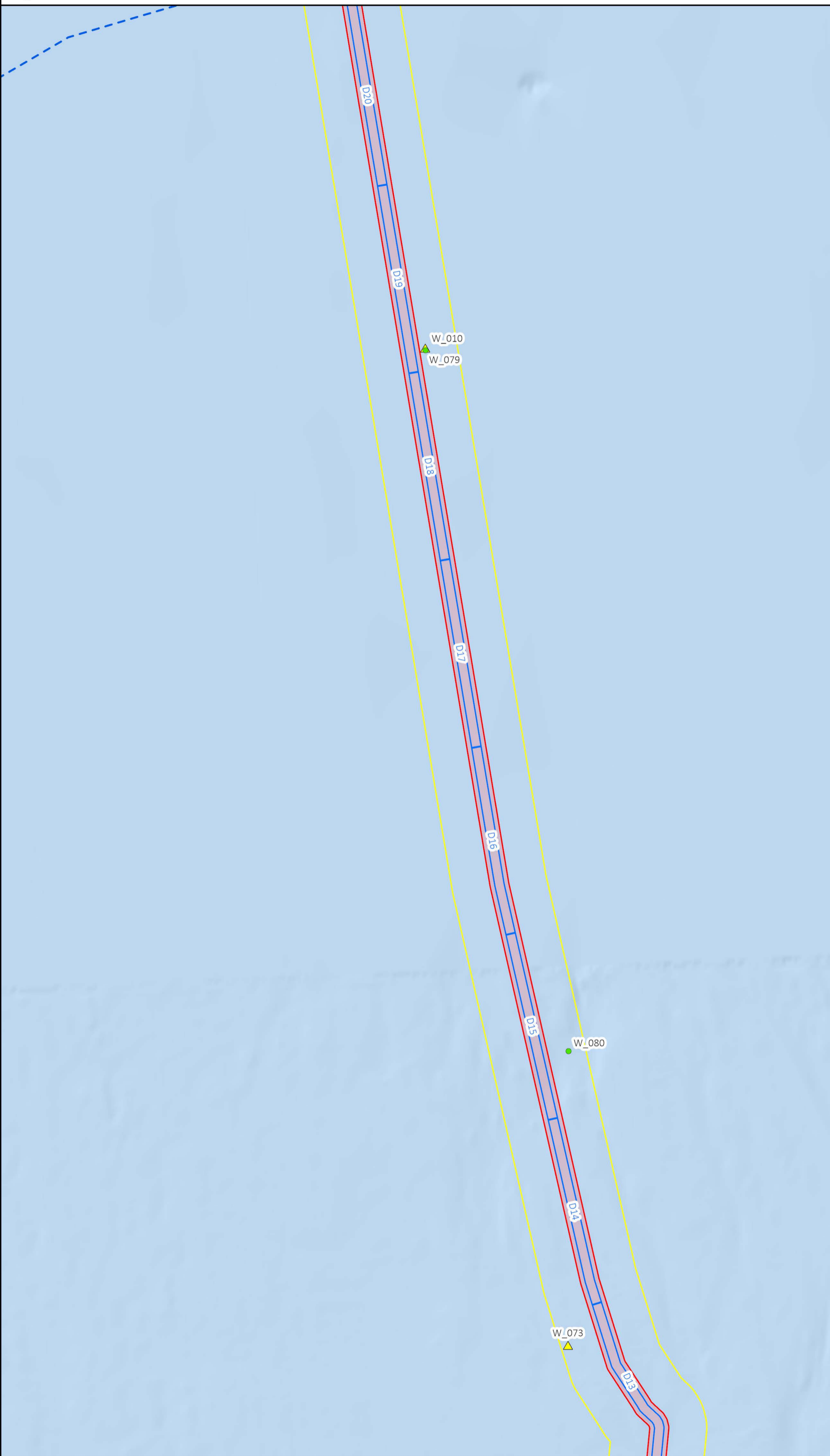
Scale	Sheet Size	Sheet	Issue
1:200,000	A3	SHEET 1 of 1	3



Figure 25-6  
Chapter 25: Marine Archaeology  
UKHO and Wreck Records (5 of 5)

**Legend**


- English Offshore Scheme draft Order Limits
- Study Area
- Survey Block
- Trove record
- UKHO record
- Scottish Marine Border



**Notes**  
This drawing is scaled at paper size A3, therefore any prints taken at smaller sizes will affect accuracy of the measurement units and should not be scaled against.



Coordinate System: ETRS89 UTM Zone 30  
Sheet X Centroid Coordinate: 663431.38E Sheet Y Centroid Coordinate: 6222393.08N



BACKGROUND MAPPING INFORMATION HAS BEEN REPRODUCED FROM THE ORDNANCE SURVEY BY PERMISSION OF ORDNANCE SURVEY OF THE CONTROLLER OF HIS MAJESTY'S STATIONERY OFFICE. © CROWN COPYRIGHT AND DATABASE RIGHTS 2026 ORDNANCE SURVEY 0100031673.

3	23/04/2026	DRAFT	TB	MJ	NA
---	------------	-------	----	----	----

**Title**  
Figure 25-6  
Chapter 25: Marine Archaeology  
UKHO and Wreck Records (5 of 5)  
EGL 5 EIA Preliminary  
Environmental Information Report,  
Volume 3: Figures



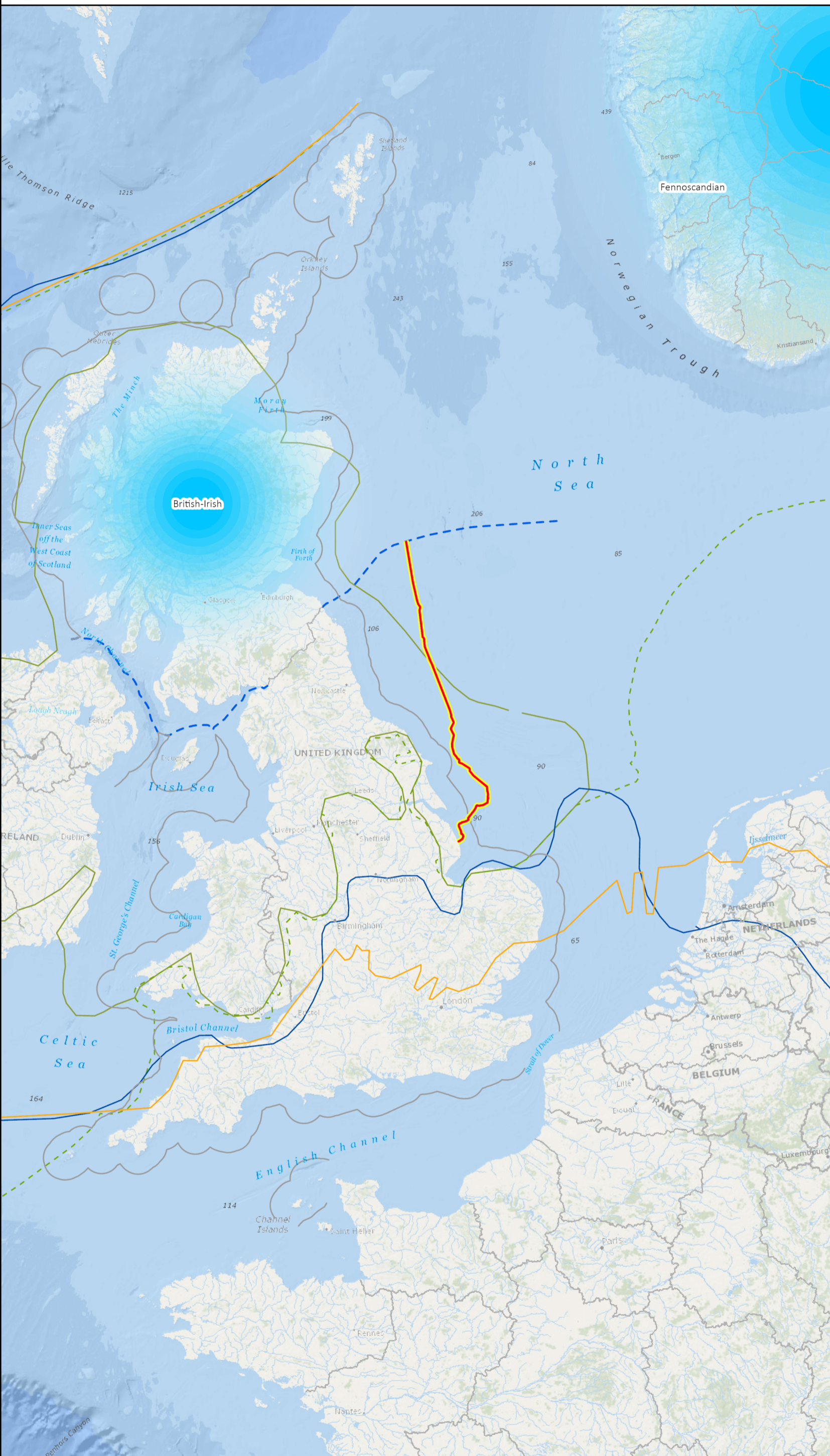
Figure Number: Figure 25-6

Drawing Reference: 25326-EGL5-PEIR-ARCH-006

Scale	Sheet Size	Sheet	Issue
1:200,000	A3	SHEET 1 of 1	3



Figure 25-7  
Chapter 25: Marine Archaeology  
Glacial Extents



**Legend**

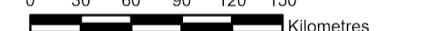
- █ English Offshore Scheme draft Order Limits
- █ Study Area
- █ Ice sheet source (approx.)
- Glacial maxima**
- Anglian (478-424 ka BP)
- Wolstonian (374-123 ka BP)
- Devensian revised
- Devensian (109-11.7 ka BP)
- 12 NM Limit
- Scottish Marine Border

**Notes**

This drawing is scaled at paper size A3, therefore any prints taken at smaller sizes will affect accuracy of the measurement units and should not be scaled against.



Coordinate System: ETRS89 UTM Zone 30  
Sheet X Centroid Coordinate: 672707.34E Sheet Y Centroid Coordinate: 6038109.46N



BACKGROUND MAPPING INFORMATION HAS BEEN REPRODUCED FROM THE ORDNANCE SURVEY BY PERMISSION OF ORDNANCE SURVEY OF THE CONTROLLER OF HIS MAJESTY'S STATIONERY OFFICE. © CROWN COPYRIGHT AND DATABASE RIGHTS 2026 ORDNANCE SURVEY 0100031673.

3	23/04/2026	DRAFT	TB	MJ	NA
Issue	Date	Remarks	Drawn	Checked	Approved

**Title**

Figure 25-7  
Chapter 25: Marine Archaeology  
Glacial Extents  
EGL 5 EIA Preliminary  
Environmental Information Report,  
Volume 3: Figures



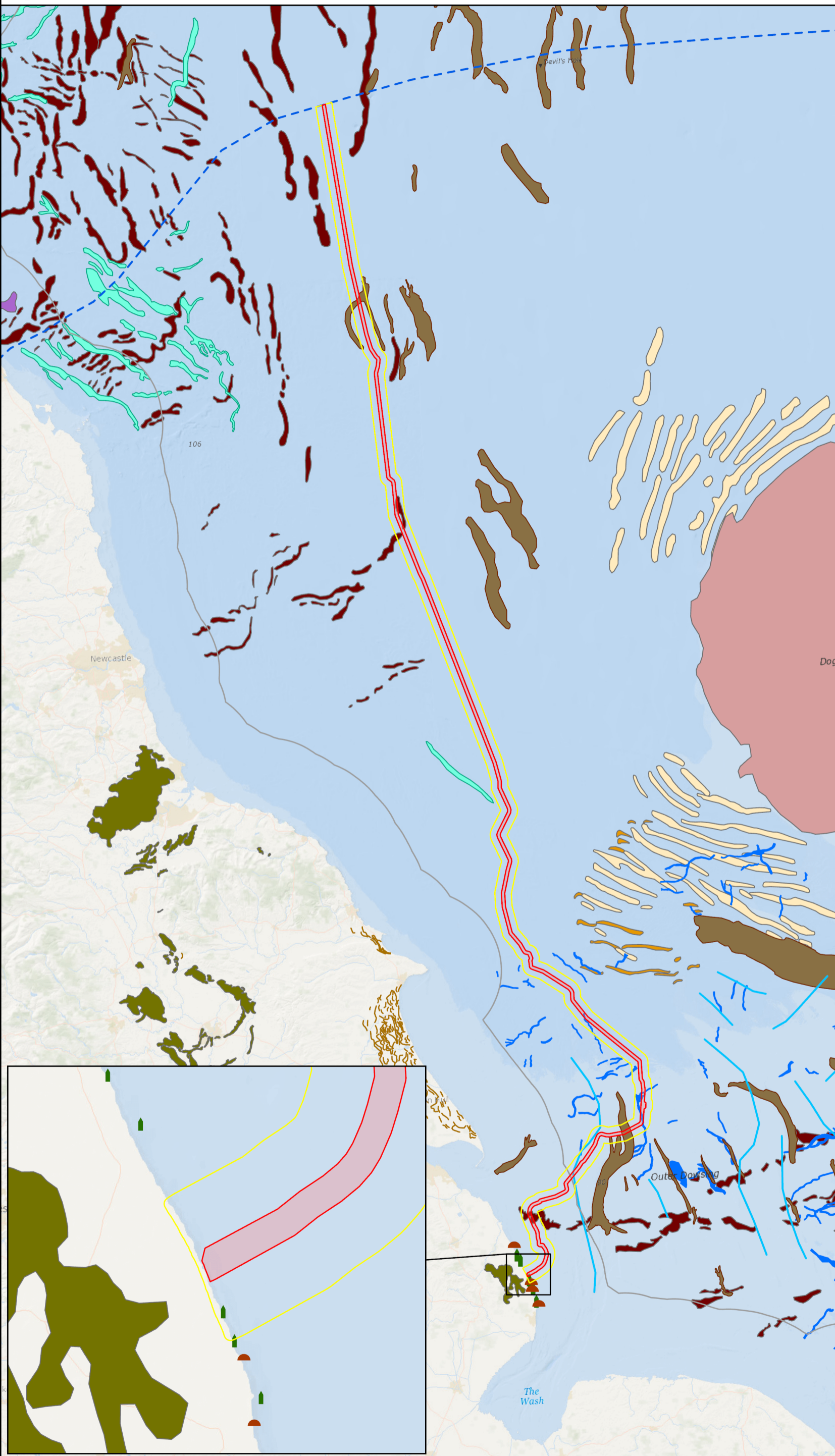
Figure Number: Figure 25-7

Drawing Reference: 25326-EGL5-PEIR-ARCH-007

Scale	Sheet Size	Sheet	Issue
1:4,500,000	A3	SHEET 1 of 1	3

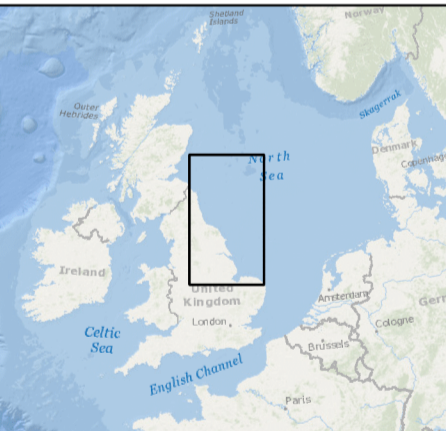


Figure 25-8  
Chapter 25: Marine Archaeology  
Sub-Seabed Geomorphology



- Legend**
- English Offshore Scheme draft Order Limits
  - Study Area
  - BRITICE (Clark et al. 2017)
    - Moraine (polyline)
    - Moraine (polygon)
    - Sub-glacial tunnel valley
  - EMODnet
    - ⤵ Submerged peat
    - ⤵ Submerged forest
  - Channel type
    - Fluvial channel
    - Glacial meltwater channel
    - Open tunnel valley
  - Landform
    - Drumlin field
    - Moraine
    - Pockmark field
    - Sand ridge
    - Sediment bank
    - Sediment wave
    - 12 NM Limit
    - Scottish Marine Border

**Notes**  
This drawing is scaled at paper size A3, therefore any prints taken at smaller sizes will affect accuracy of the measurement units and should not be scaled against.



Coordinate System: ETRS 1989 UTM Zone 30N  
Sheet X Centroid Coordinate: 688712.17E Sheet Y Centroid Coordinate: 6071616.17N

0 10 20 30 40  
Kilometres

BACKGROUND MAPPING INFORMATION HAS BEEN REPRODUCED FROM THE ORDNANCE SURVEY BY PERMISSION OF ORDNANCE SURVEY OF THE CONTROLLER OF HIS MAJESTY'S STATIONERY OFFICE. © CROWN COPYRIGHT AND DATABASE RIGHTS 2026 ORDNANCE SURVEY AC0000808122.

3	23/04/2026	DRAFT	TB	MJ	NA
---	------------	-------	----	----	----

Issue Date Remarks Drawn Checked Approved

Title  
Figure 25-8  
Chapter 25: Marine Archaeology  
Sub-Seabed Geomorphology  
EGL 5 EIA Preliminary  
Environmental Information Report,  
Volume 3: Figures



Figure Number  
Figure 25-8

Drawing Reference  
25326-EGL5-PEIR-ARCH-008

Scale	Sheet Size	Sheet	Issue
1:1,160,000	A3	SHEET 1 of 1	3



Figure 25-9  
Chapter 25: Marine Archaeology  
Sea Level Model



**Legend**


- English Offshore Scheme draft Order Limits
- Study Area
- + SLIP (Cohen et al. 2021)
- SLIP (Shennan et al. 2018)**
- + East Anglia
- + Fens
- + Humber (Inner Estuary)
- + Humber (Outer Estuary)
- + Lincolnshire Marshes
- + NE England (Central)
- + NE England (North)
- + NE England (South)
- + NE England (Tyne)
- + Norfolk
- + Offshore (E of Yorkshire)
- + Offshore (N of Norfolk)
- + Offshore (NE of Norfolk)
- + Tees
- Palaeo-coastline (Brooks et al. 2011)**
- 6,000 BP
- 8,000 BP
- 10,000 BP
- 13,000 BP
- 16,000 BP
- MHWS
- 12 NM Limit
- Scottish Marine Border

**Notes**

This drawing is scaled at paper size A3, therefore any prints taken at smaller sizes will affect accuracy of the measurement units and should not be scaled against.



Coordinate System: ETRS 1989 UTM Zone 30N  
Sheet X Centroid Coordinate: 688712.17E Sheet Y Centroid Coordinate: 6071616.17N



BACKGROUND MAPPING INFORMATION HAS BEEN REPRODUCED FROM THE ORDNANCE SURVEY BY PERMISSION OF ORDNANCE SURVEY OF THE CONTROLLER OF HIS MAJESTY'S STATIONERY OFFICE. © CROWN COPYRIGHT AND DATABASE RIGHTS 2026 ORDNANCE SURVEY AC0000808122.

3	23/04/2026	DRAFT	TB	MJ	NA
Issue	Date	Remarks	Drawn	Checked	Approved

Title  
  
Figure 25-9  
Chapter 25: Marine Archaeology  
Sea Level Model  
EGL 5 EIA Preliminary  
Environmental Information Report,  
Volume 3: Figures



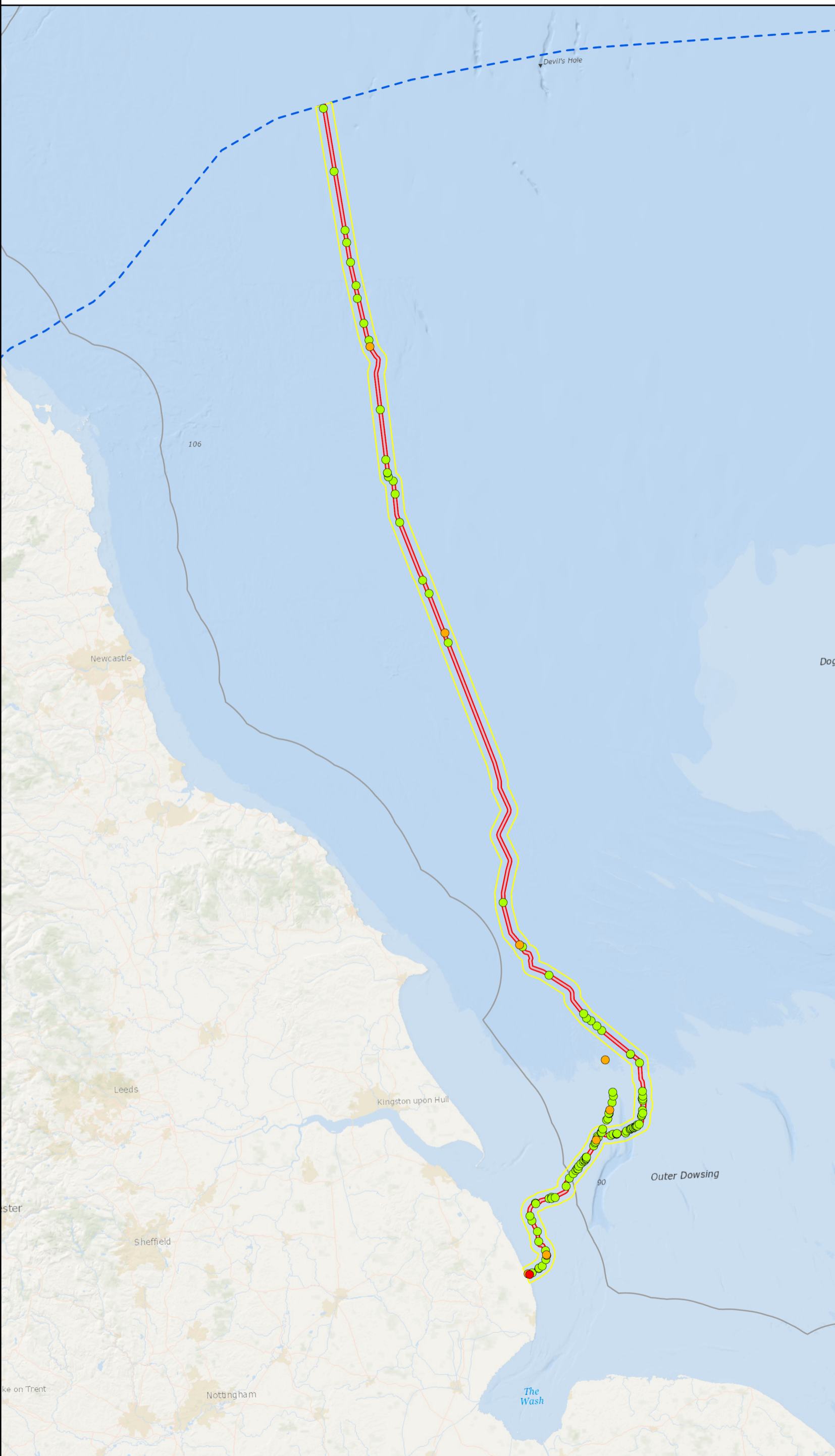
Figure Number  
Figure 25-9

Drawing Reference  
25326-EGL5-PEIR-ARCH-009

Scale 1:1,160,000	Sheet Size A3	Sheet SHEET 1 of 1	Issue 3
----------------------	------------------	-----------------------	------------



Figure 25-10  
Chapter 25: Marine Archaeology  
Distribution of Archaeological Anomalies

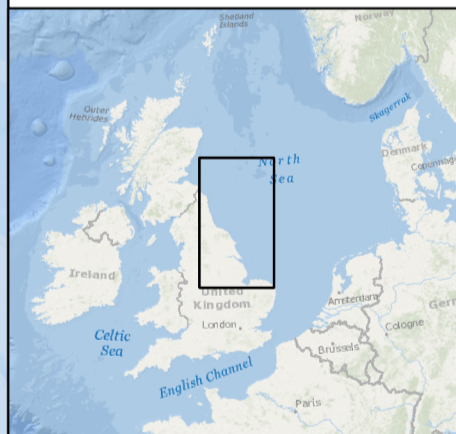


**Legend**

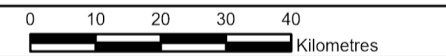
- English Offshore Scheme draft Order Limits
- Study Area
- Archaeological Anomaly Potential
  - High
  - Medium
  - Low
- 12 NM Limit
- Scottish Marine Border

**Notes**

This drawing is scaled at paper size A3, therefore any prints taken at smaller sizes will affect accuracy of the measurement units and should not be scaled against.



Coordinate System: ETRS 1989 UTM Zone 30N  
Sheet X Centroid Coordinate: 688712.17E Sheet Y Centroid Coordinate: 6071616.17N



BACKGROUND MAPPING INFORMATION HAS BEEN REPRODUCED FROM THE ORDNANCE SURVEY BY PERMISSION OF ORDNANCE SURVEY OF THE CONTROLLER OF HIS MAJESTY'S STATIONERY OFFICE. © CROWN COPYRIGHT AND DATABASE RIGHTS 2026 ORDNANCE SURVEY AC0000808122.

3	23/04/2026	DRAFT	TB	MJ	NA
Issue	Date	Remarks	Drawn	Checked	Approved

Title

Figure 25-10  
Chapter 25: Marine Archaeology  
Distribution of Archaeological Anomalies  
EGL 5 EIA Preliminary  
Environmental Information Report,  
Volume 3: Figures

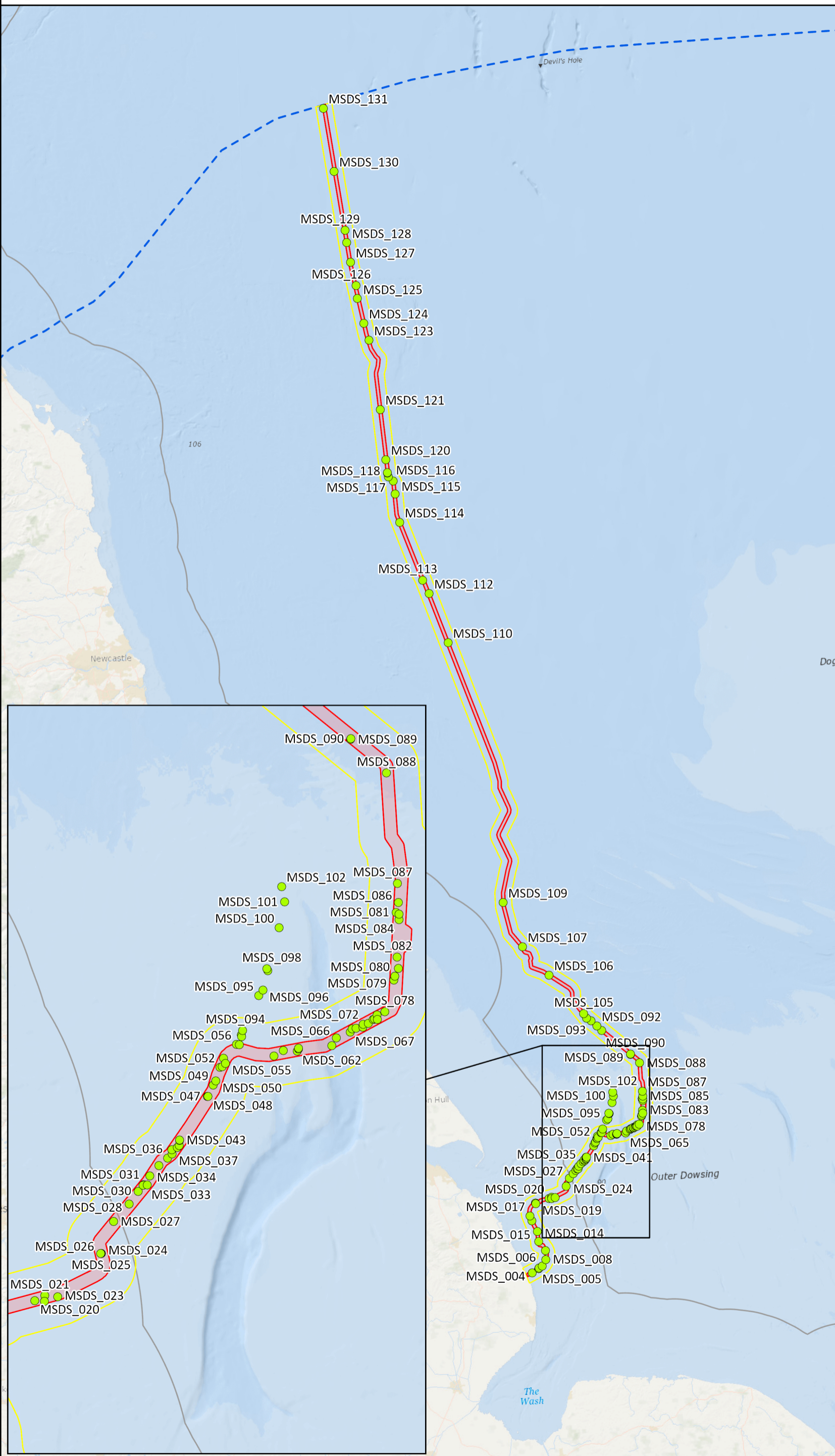


Figure Number: Figure 25-10

Drawing Reference: 25326-EGL5-PEIR-ARCH-010

Scale	Sheet Size	Sheet	Issue
1:1,160,000	A3	SHEET 1 of 1	3

Figure 25-11  
Chapter 25: Marine Archaeology  
Distribution of Low Potential Archaeological Anomalies




**Legend**

- English Offshore Scheme draft Order Limits
- Study Area
- Archaeological Anomaly Potential
  - Low
  - 12 NM Limit
  - - - Scottish Marine Border

**Notes**  
This drawing is scaled at paper size A3, therefore any prints taken at smaller sizes will affect accuracy of the measurement units and should not be scaled against.



Coordinate System: ETRS 1989 UTM Zone 30N  
Sheet X Centroid Coordinate: 688712.17E Sheet Y Centroid Coordinate: 6071616.17N



BACKGROUND MAPPING INFORMATION HAS BEEN REPRODUCED FROM THE ORDNANCE SURVEY BY PERMISSION OF ORDNANCE SURVEY OF THE CONTROLLER OF HIS MAJESTY'S STATIONERY OFFICE. © CROWN COPYRIGHT AND DATABASE RIGHTS 2026 ORDNANCE SURVEY AC0000808122.

3	23/04/2026	DRAFT	TB	MJ	NA
---	------------	-------	----	----	----

Issue	Date	Remarks	Drawn	Checked	Approved
Title					
Figure 25-11 Chapter 25: Marine Archaeology Distribution of Low Potential Archaeological Anomalies EGL 5 EIA Preliminary Environmental Information Report, Volume 3: Figures					

**nationalgrid**

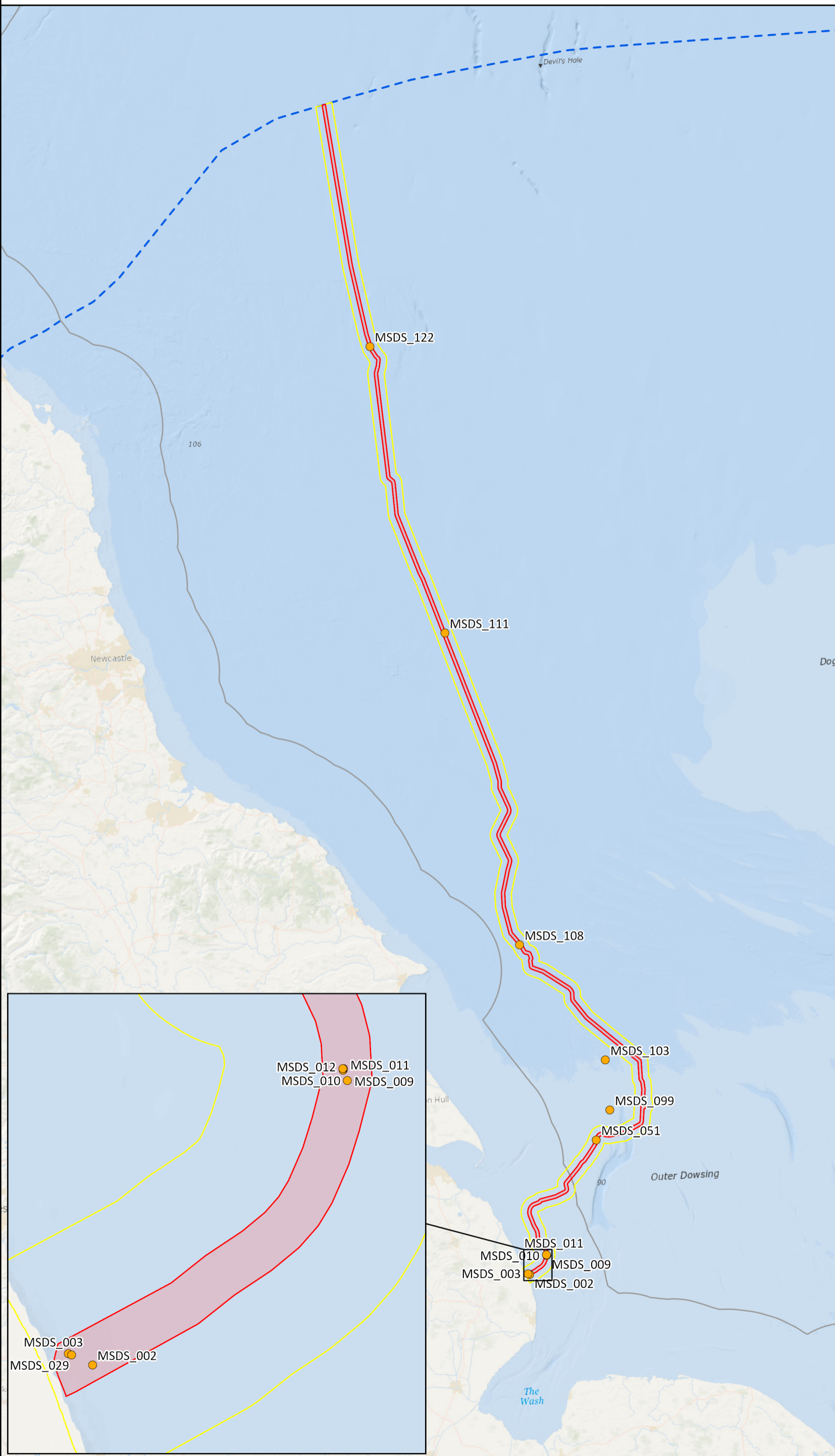
Figure Number: Figure 25-11

Drawing Reference: 25326-EGL5-PEIR-ARCH-011

Scale	Sheet Size	Sheet	Issue
1:1,160,000	A3	SHEET 1 of 1	3



Figure 25-12  
Chapter 25: Marine Archaeology  
Distribution of Medium Potential Archaeological Anomalies



**Legend**


- English Offshore Scheme draft Order Limits
- Study Area
- Archaeological Anomaly Potential
  - Medium
  - 12 NM Limit
  - Scottish Marine Border

**Notes**

This drawing is scaled at paper size A3, therefore any prints taken at smaller sizes will affect accuracy of the measurement units and should not be scaled against.



Coordinate System: ETRS 1989 UTM Zone 30N  
Sheet X Centroid Coordinate: 688712.17E Sheet Y Centroid Coordinate: 6071616.17N



BACKGROUND MAPPING INFORMATION HAS BEEN REPRODUCED FROM THE ORDNANCE SURVEY BY PERMISSION OF ORDNANCE SURVEY OF THE CONTROLLER OF HIS MAJESTY'S STATIONERY OFFICE. © CROWN COPYRIGHT AND DATABASE RIGHTS 2026 ORDNANCE SURVEY AC0000808122.

3	23/04/2026	DRAFT	TB	MJ	NA
Issue	Date	Remarks	Drawn	Checked	Approved

Title  
  
Figure 25-12  
Chapter 25: Marine Archaeology  
Distribution of Medium Potential Archaeological Anomalies  
EGL 5 EIA Preliminary  
Environmental Information Report,  
Volume 3: Figures



Figure Number  
Figure 25-12

Drawing Reference  
25326-EGL5-PEIR-ARCH-012


Scale	Sheet Size	Sheet	Issue
1:1,160,000	A3	SHEET 1 of 1	3



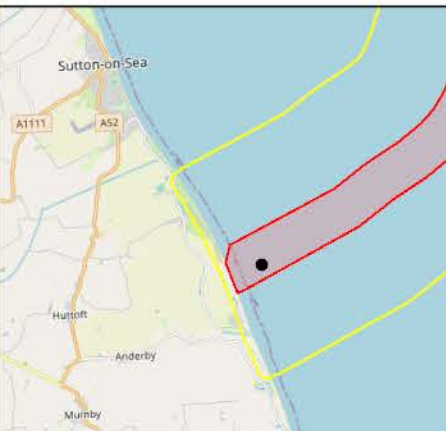
Figure 25-13  
 Chapter 25: Marine Archaeology  
 Medium Potential Anomaly MSDS\_002

**Legend**

- English Offshore Scheme draft Order Limits
- Study Area
- Archaeological Anomaly Potential
  - High
  - Medium
- Multibeam Bathymetry Depth (m LAT)
  - 4.768
  - 5.877



**Notes**  
 This drawing is scaled at paper size A3, therefore any prints taken at smaller sizes will affect accuracy of the measurement units and should not be scaled against.



Coordinate System: ETRS 89 UTM Zone 30N  
 Sheet X Centroid Coordinate: 722081.21E Sheet Y Centroid Coordinate: 5907700.11N

0 2 4 6 8 Meters  
 BACKGROUND MAPPING INFORMATION HAS BEEN REPRODUCED FROM THE ORDNANCE SURVEY BY PERMISSION OF ORDNANCE SURVEY OF THE CONTROLLER OF HIS MAJESTY'S STATIONERY OFFICE. © CROWN COPYRIGHT AND DATABASE RIGHTS 2026. ORDNANCE SURVEY AC0000808122.

3	23/04/2026	DRAFT	KH	TB	NA
---	------------	-------	----	----	----

**Title**  
 Figure 25-13  
 Chapter 25: Marine Archaeology  
 Medium Potential Anomaly MSDS\_002  
 EGL 5 EIA Preliminary  
 Environmental Information Report,  
 Volume 3: Figures

**nationalgrid**

Figure Number: Figure 25-13

Drawing Reference: 25326-EGL5-PEIR-ARCH-013


Scale	Sheet Size	Sheet	Issue
1:200	A3	SHEET 1 of 1	3



Figure 25-14  
 Chapter 25: Marine Archaeology  
 Medium Potential Anomaly MSDS\_003

**Legend**

- English Offshore Scheme draft Order Limits
- Study Area
- Archaeological Anomaly Potential
  - Medium
- Multibeam Bathymetry Depth (m LAT)
  - 2.490
  - 4.006

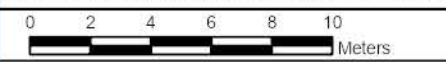


**Notes**

This drawing is scaled at paper size A3, therefore any prints taken at smaller sizes will affect accuracy of the measurement units and should not be scaled against.



Coordinate System: ETRS 89 UTM Zone 30N  
 Sheet X Centroid Coordinate: 721588.14E Sheet Y Centroid Coordinate: 5907938.07N



BACKGROUND MAPPING INFORMATION HAS BEEN REPRODUCED FROM THE ORDNANCE SURVEY BY PERMISSION OF ORDNANCE SURVEY OF THE CONTROLLER OF HIS MAJESTY'S STATIONERY OFFICE. © CROWN COPYRIGHT AND DATABASE RIGHTS 2026. ORDNANCE SURVEY AC0000808122.

3	23/04/2026	DRAFT	KH	TB	NA
Issue	Date	Remarks	Drawn	Checked	Approved

Title  
 Figure 25-14  
 Chapter 25: Marine Archaeology  
 Medium Potential Anomaly MSDS\_003  
 EGL 5 EIA Preliminary  
 Environmental Information Report,  
 Volume 3: Figures



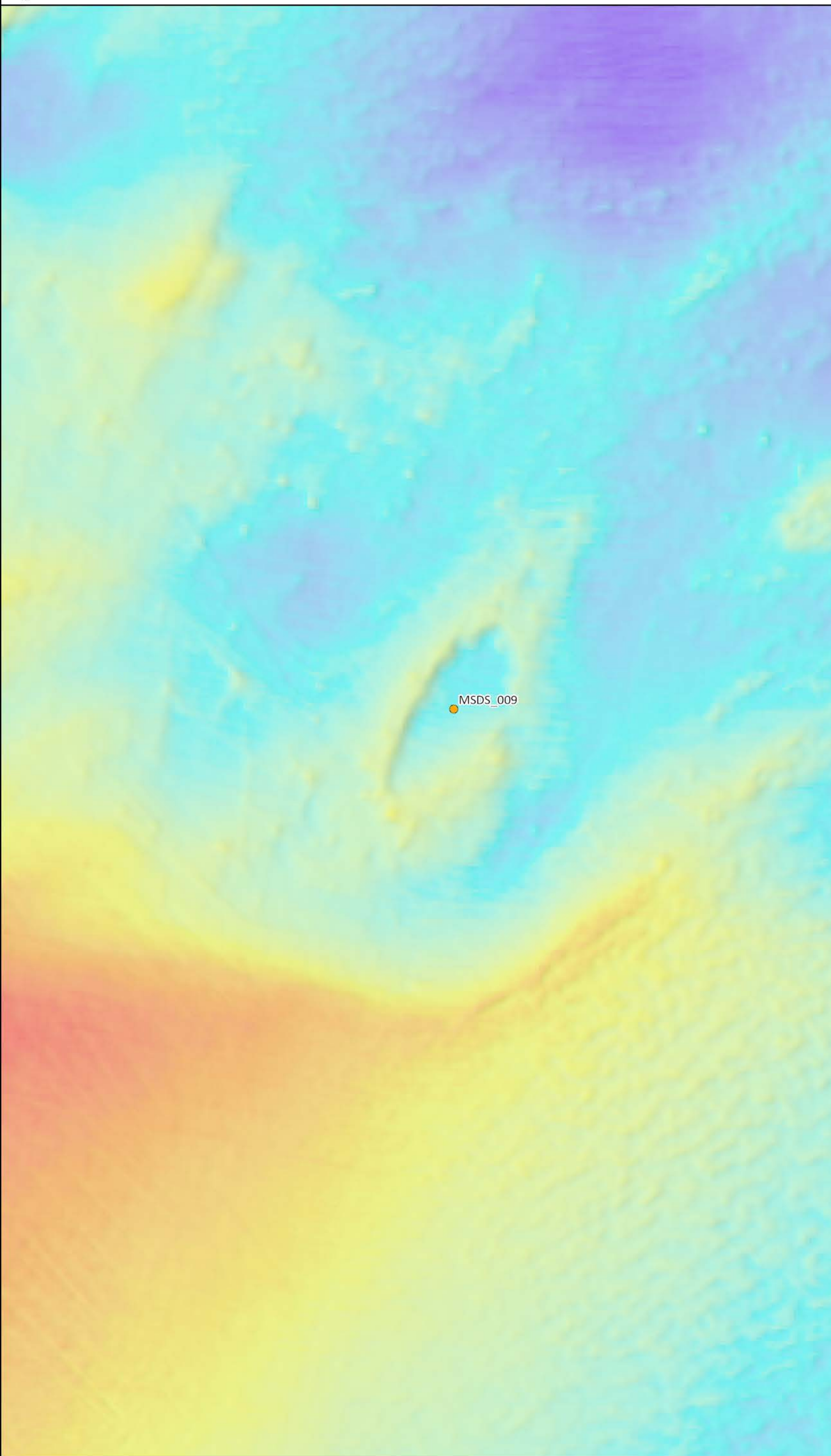
Figure Number  
 Figure 25-14

Drawing Reference  
 25326-EGL5-PEIR-ARCH-014

Scale	Sheet Size	Sheet	Issue
1:250	A3	SHEET 1 of 1	3



Figure 25-15  
Chapter 25: Marine Archaeology  
Medium Potential Anomaly MSDS\_009

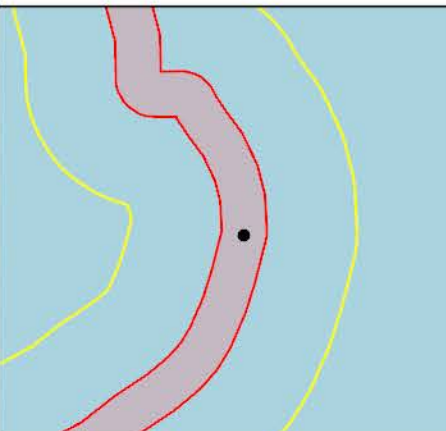


**Legend**

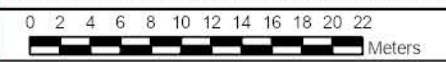
- English Offshore Scheme draft Order Limits
- Study Area
- Archaeological Anomaly Potential
  - Medium
- Multibeam Bathymetry Depth (m LAT)
  - 12.553
  - 14.020

**Notes**

This drawing is scaled at paper size A3, therefore any prints taken at smaller sizes will affect accuracy of the measurement units and should not be scaled against.



Coordinate System: ETRS 89 UTM Zone 30N  
Sheet X Centroid Coordinate: 727297.48E Sheet Y Centroid Coordinate: 5913525.21N



BACKGROUND MAPPING INFORMATION HAS BEEN REPRODUCED FROM THE ORDNANCE SURVEY BY PERMISSION OF ORDNANCE SURVEY OF THE CONTROLLER OF HIS MAJESTY'S STATIONERY OFFICE. © CROWN COPYRIGHT AND DATABASE RIGHTS 2026. ORDNANCE SURVEY AC0000808122.

3	23/04/2026	DRAFT	KH	TB	NA
Issue	Date	Remarks	Drawn	Checked	Approved

**Title**

Figure 25-15  
Chapter 25: Marine Archaeology  
Medium Potential Anomaly MSDS\_009  
EGL 5 EIA Preliminary  
Environmental Information Report,  
Volume 3: Figures



Figure Number: Figure 25-15


Drawing Reference: 25326-EGL5-PEIR-ARCH-015

Scale	Sheet Size	Sheet	Issue
1:500	A3	SHEET 1 of 1	3

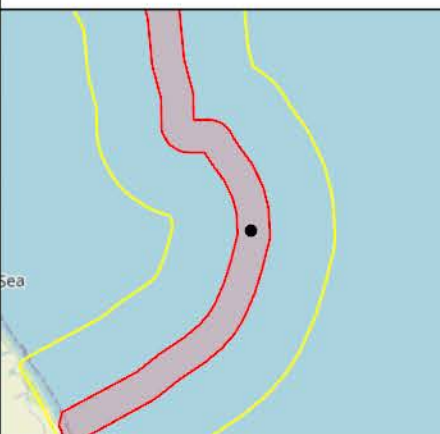


**Legend**


- English Offshore Scheme draft Order Limits
- Study Area
- Archaeological Anomaly Potential
  - Medium
- Multibeam Bathymetry Depth (m LAT)
  - 13.007
  - 13.750



**Notes**  
This drawing is scaled at paper size A3, therefore any prints taken at smaller sizes will affect accuracy of the measurement units and should not be scaled against.



Coordinate System: ETRS 89 UTM Zone 30N  
Sheet X Centroid Coordinate: 727215.33E Sheet Y Centroid Coordinate: 5913738.83N



BACKGROUND MAPPING INFORMATION HAS BEEN REPRODUCED FROM THE ORDNANCE SURVEY BY PERMISSION OF ORDNANCE SURVEY OF THE CONTROLLER OF HIS MAJESTY'S STATIONERY OFFICE. © CROWN COPYRIGHT AND DATABASE RIGHTS 2026. ORDNANCE SURVEY AC0000808122.

3	23/04/2026	DRAFT	KH	TB	NA
Issue	Date	Remarks	Drawn	Checked	Approved

**Title**  
Figure 25-16  
Chapter 25: Marine Archaeology  
Medium Potential Anomaly MSDS\_010  
EGL 5 EIA Preliminary  
Environmental Information Report,  
Volume 3: Figures

**nationalgrid**

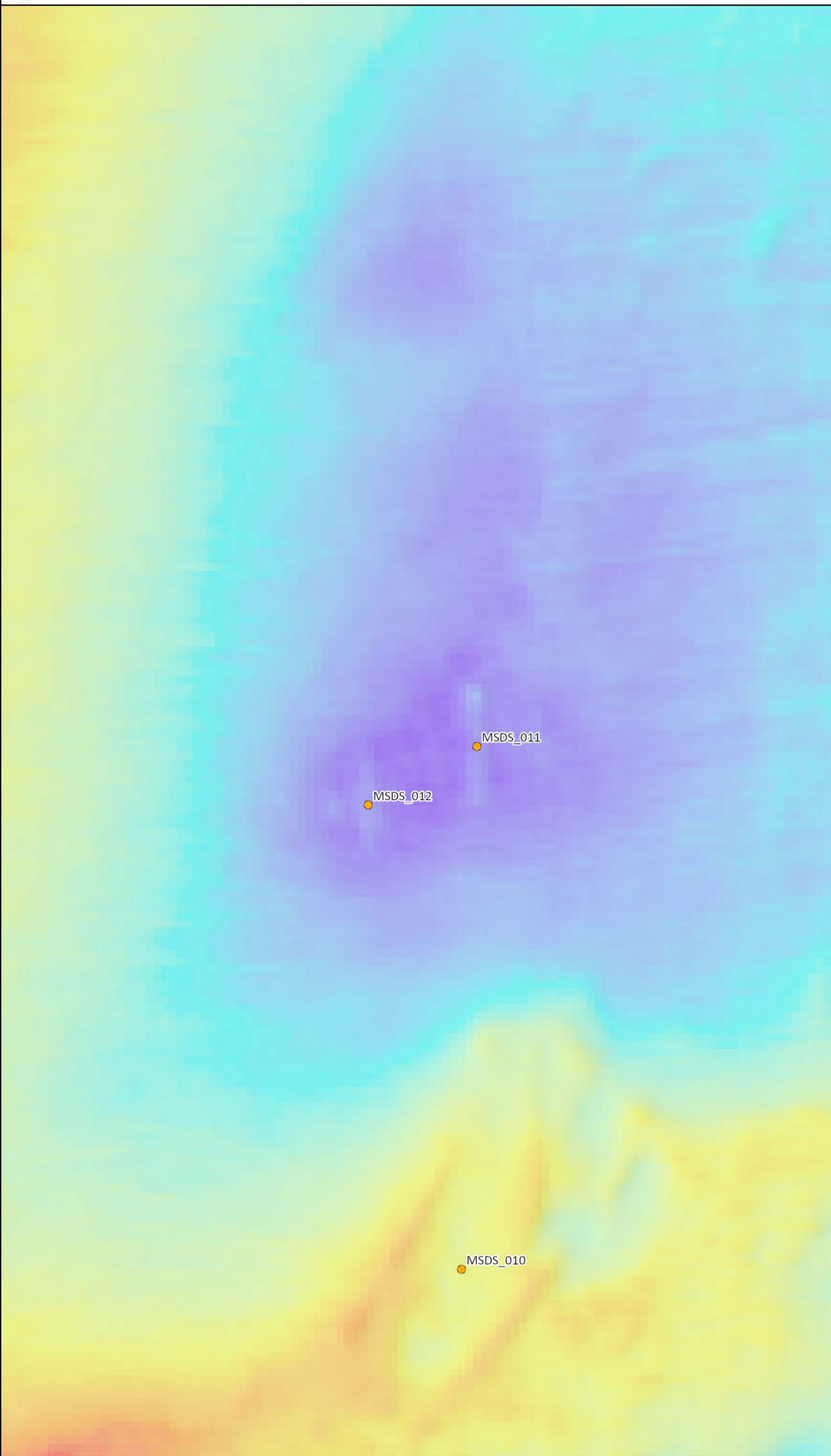
Figure Number: Figure 25-16

Drawing Reference: 25326-EGL5-PEIR-ARCH-016

Scale	Sheet Size	Sheet	Issue
1:250	A3	SHEET 1 of 1	3



Figure 25-17  
Chapter 25: Marine Archaeology  
Medium Potential Anomalies MSDS\_011

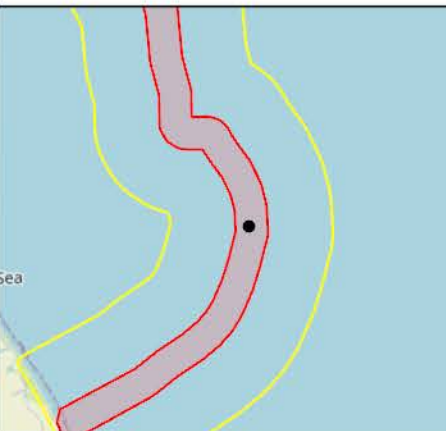


**Legend**

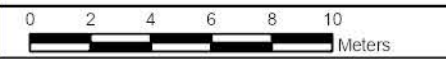
- English Offshore Scheme draft Order Limits
- Study Area
- Archaeological Anomaly Potential
  - Medium
- Multibeam Bathymetry Depth (m LAT)
  - 13.042
  - 13.750

**Notes**

This drawing is scaled at paper size A3, therefore any prints taken at smaller sizes will affect accuracy of the measurement units and should not be scaled against.



Coordinate System: ETRS 89 UTM Zone 30N  
Sheet X Centroid Coordinate: 727213.33E Sheet Y Centroid Coordinate: 5913775.89N



BACKGROUND MAPPING INFORMATION HAS BEEN REPRODUCED FROM THE ORDNANCE SURVEY BY PERMISSION OF ORDNANCE SURVEY OF THE CONTROLLER OF HIS MAJESTY'S STATIONERY OFFICE. © CROWN COPYRIGHT AND DATABASE RIGHTS 2026. ORDNANCE SURVEY AC0000808122.

3	23/04/2026	DRAFT	KH	TB	NA
Issue	Date	Remarks	Drawn	Checked	Approved

**Title**

Figure 25-17  
Chapter 25: Marine Archaeology  
Medium Potential Anomalies MSDS\_011  
EGL 5 EIA Preliminary  
Environmental Information Report,  
Volume 3: Figures



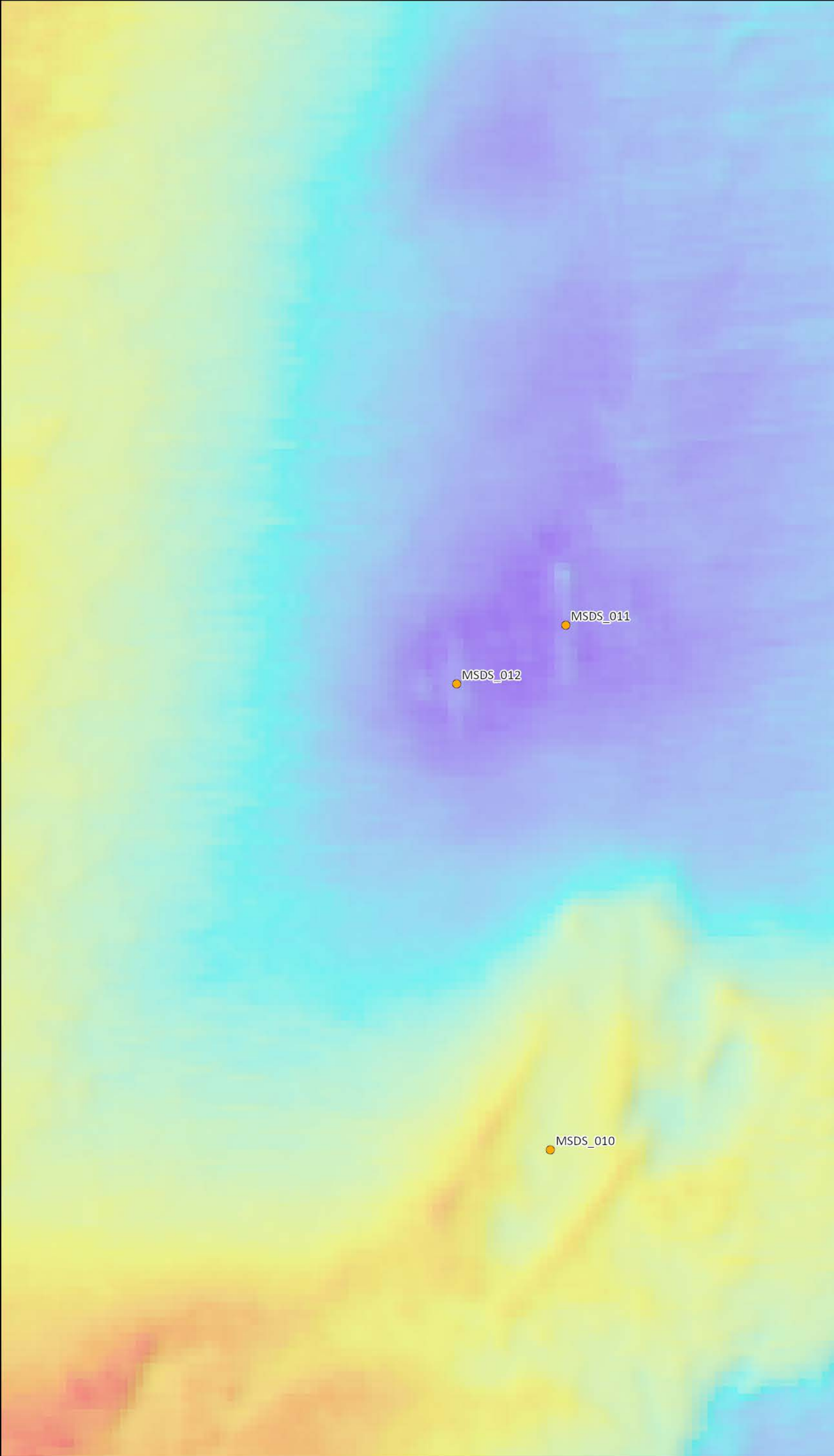
Figure Number: Figure 25-17

Drawing Reference: 25326-EGL5-PEIR-ARCH-017

Scale	Sheet Size	Sheet	Issue
1:250	A3	SHEET 1 of 1	3



Figure 25-18  
 Chapter 25: Marine Archaeology  
 Medium Potential Anomaly MSDS\_012

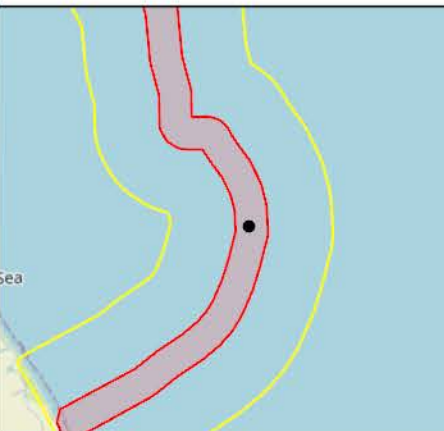


**Legend**


- English Offshore Scheme draft Order Limits
- Study Area
- Archaeological Anomaly Potential
  - Medium
- Multibeam Bathymetry Depth (m LAT)
  - 12.988
  - 13.750

**Notes**

This drawing is scaled at paper size A3, therefore any prints taken at smaller sizes will affect accuracy of the measurement units and should not be scaled against.



Coordinate System: ETRS 89 UTM Zone 30N  
 Sheet X Centroid Coordinate: 727207.6E Sheet Y Centroid Coordinate: 5913768.1N



BACKGROUND MAPPING INFORMATION HAS BEEN REPRODUCED FROM THE ORDNANCE SURVEY BY PERMISSION OF ORDNANCE SURVEY OF THE CONTROLLER OF HIS MAJESTY'S STATIONERY OFFICE. © CROWN COPYRIGHT AND DATABASE RIGHTS 2026. ORDNANCE SURVEY AC0000808122.

3	23/04/2026	DRAFT	KH	TB	NA
Issue	Date	Remarks	Drawn	Checked	Approved

Title  
 Figure 25-18  
 Chapter 25: Marine Archaeology  
 Medium Potential Anomaly MSDS\_012  
 EGL 5 EIA Preliminary  
 Environmental Information Report,  
 Volume 3: Figures



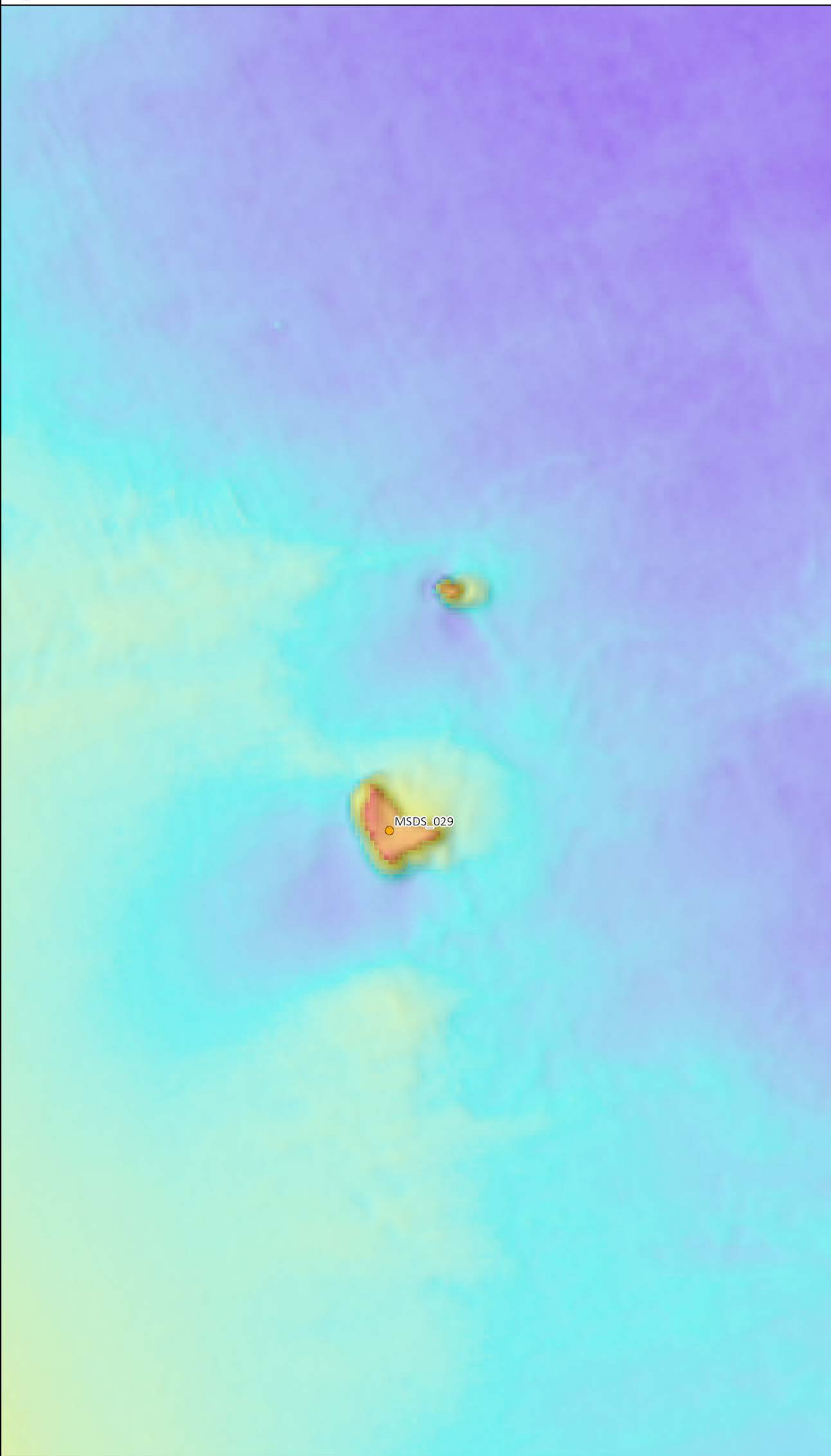
Figure Number  
 Figure 25-18

Drawing Reference  
 25326-EGL5-PEIR-ARCH-018

Scale	Sheet Size	Sheet	Issue
1:250	A3	SHEET 1 of 1	3



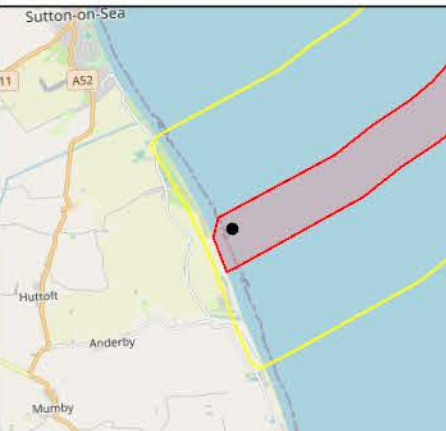
Figure 25-19  
 Chapter 25: Marine Archaeology  
 Medium Potential Anomaly MSDS\_029



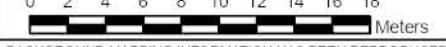
**Legend**

- English Offshore Scheme draft Order Limits
- Study Area
- Archaeological Anomaly Potential
  - Medium
- Multibeam Bathymetry Depth (m LAT)
  - 2.655
  - 4.499

**Notes**  
 This drawing is scaled at paper size A3, therefore any prints taken at smaller sizes will affect accuracy of the measurement units and should not be scaled against.



Coordinate System: ETRS 89 UTM Zone 30N  
 Sheet X Centroid Coordinate: 721863.05E Sheet Y Centroid Coordinate: 5907924.99N



BACKGROUND MAPPING INFORMATION HAS BEEN REPRODUCED FROM THE ORDNANCE SURVEY BY PERMISSION OF ORDNANCE SURVEY OF THE CONTROLLER OF HIS MAJESTY'S STATIONERY OFFICE. © CROWN COPYRIGHT AND DATABASE RIGHTS 2026. ORDNANCE SURVEY AC0000808122.

3	23/04/2026	DRAFT	KH	TB	NA
Issue	Date	Remarks	Drawn	Checked	Approved

**Title**  
 Figure 25-19  
 Chapter 25: Marine Archaeology  
 Medium Potential Anomaly MSDS\_029  
 EGL 5 EIA Preliminary  
 Environmental Information Report,  
 Volume 3: Figures

**nationalgrid**

Figure Number: Figure 25-19


Drawing Reference: 25326-EGL5-PEIR-ARCH-019

Scale	Sheet Size	Sheet	Issue
1:400	A3	SHEET 1 of 1	3

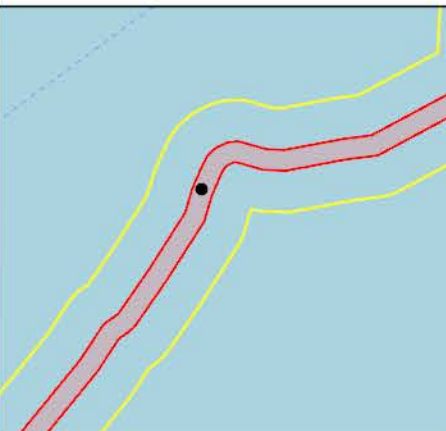


**Legend**


- English Offshore Scheme draft Order Limits
- Study Area
- Archaeological Anomaly Potential
  - Medium
- Multibeam Bathymetry Depth (m LAT)
  - 24.795
  - 25.950



**Notes**  
This drawing is scaled at paper size A3, therefore any prints taken at smaller sizes will affect accuracy of the measurement units and should not be scaled against.



Coordinate System: ETRS 89 UTM Zone 30N  
Sheet X Centroid Coordinate: 742344.88E Sheet Y Centroid Coordinate: 5946833.88N



BACKGROUND MAPPING INFORMATION HAS BEEN REPRODUCED FROM THE ORDNANCE SURVEY BY PERMISSION OF ORDNANCE SURVEY OF THE CONTROLLER OF HIS MAJESTY'S STATIONERY OFFICE. © CROWN COPYRIGHT AND DATABASE RIGHTS 2026. ORDNANCE SURVEY AC0000808122.

3	23/04/2026	DRAFT	KH	TB	NA
Issue	Date	Remarks	Drawn	Checked	Approved

**Title**  
Figure 25-20  
Chapter 25: Marine Archaeology  
Medium Potential Anomaly MSDS\_051  
EGL 5 EIA Preliminary  
Environmental Information Report,  
Volume 3: Figures



Figure Number: Figure 25-20


Drawing Reference: 25326-EGL5-PEIR-ARCH-020

Scale	Sheet Size	Sheet	Issue
1:250	A3	SHEET 1 of 1	3

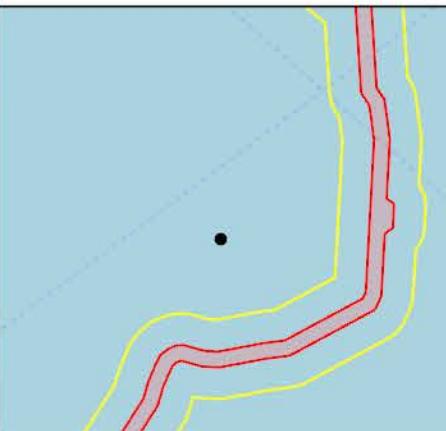


**Legend**

- English Offshore Scheme draft Order Limits
- Study Area
- Archaeological Anomaly Potential
  - Medium
- Multibeam Bathymetry Depth (m LAT)
  - 27.262
  - 28.198



**Notes**  
This drawing is scaled at paper size A3, therefore any prints taken at smaller sizes will affect accuracy of the measurement units and should not be scaled against.



Coordinate System: ETRS 89 UTM Zone 30N  
Sheet X Centroid Coordinate: 746512.11E Sheet Y Centroid Coordinate: 5957879.86N



BACKGROUND MAPPING INFORMATION HAS BEEN REPRODUCED FROM THE ORDNANCE SURVEY BY PERMISSION OF ORDNANCE SURVEY OF THE CONTROLLER OF HIS MAJESTY'S STATIONERY OFFICE. © CROWN COPYRIGHT AND DATABASE RIGHTS 2026. ORDNANCE SURVEY AC0000808122.

3	23/04/2026	DRAFT	KH	TB	NA
---	------------	-------	----	----	----

Title

Figure 25-21  
Chapter 25: Marine Archaeology  
Medium Potential Anomaly MSDS\_099  
EGL 5 EIA Preliminary  
Environmental Information Report,  
Volume 3: Figures

**nationalgrid**

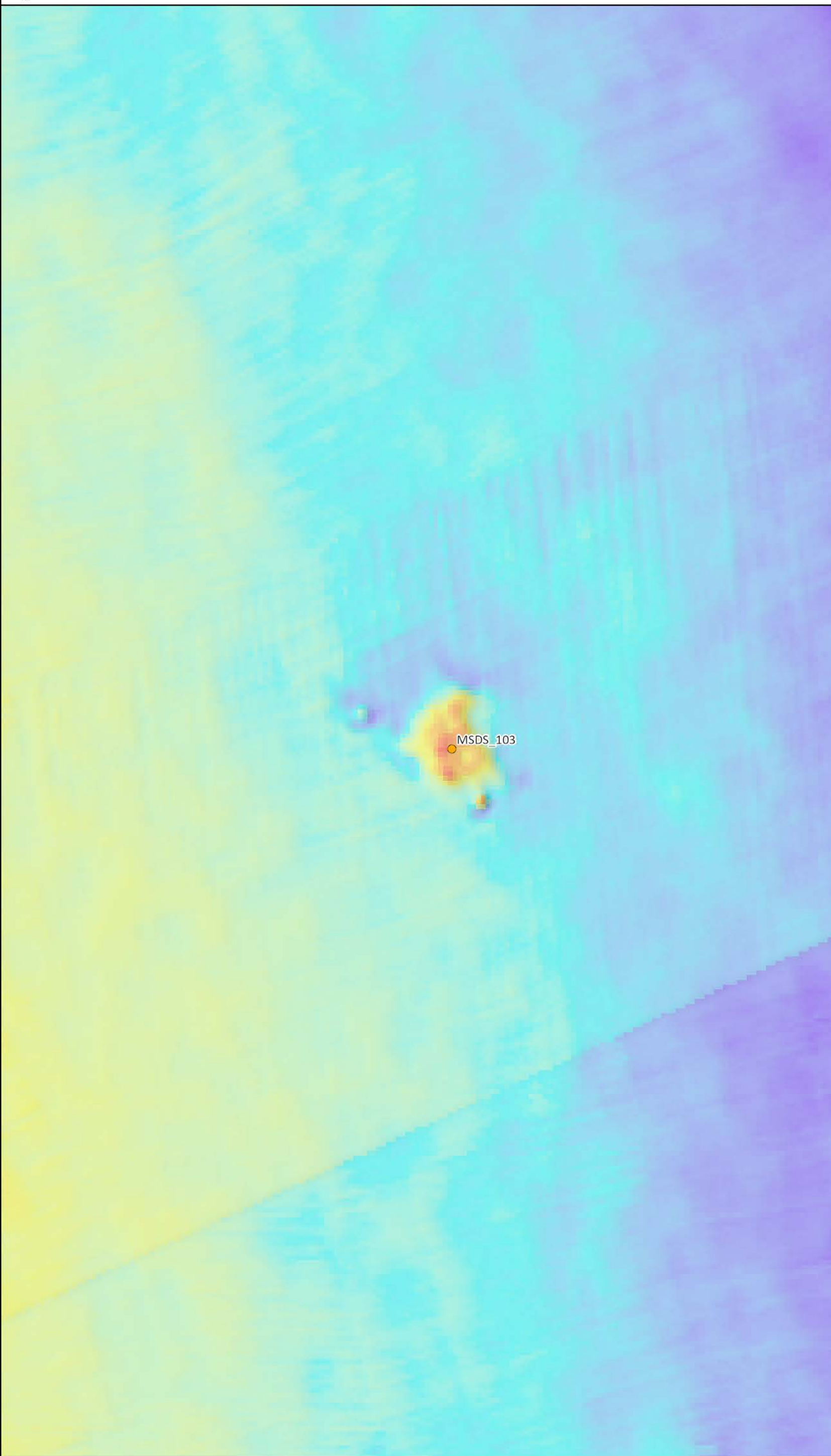
Figure Number: Figure 25-21

Drawing Reference: 25326-EGL5-PEIR-ARCH-021

Scale	Sheet Size	Sheet	Issue
1:400	A3	SHEET 1 of 1	3



Figure 25-22  
Chapter 25: Marine Archaeology  
Medium Potential Anomaly MSDS\_103



**Legend**


- English Offshore Scheme draft Order Limits
- Study Area
- Archaeological Anomaly Potential
  - Medium
- Multibeam Bathymetry Depth (m LAT)
  - 35.412
  - 36.050

**Notes**

This drawing is scaled at paper size A3, therefore any prints taken at smaller sizes will affect accuracy of the measurement units and should not be scaled against.



Coordinate System: ETRS 89 UTM Zone 30N  
Sheet X Centroid Coordinate: 745110.31E Sheet Y Centroid Coordinate: 5972912.66N



BACKGROUND MAPPING INFORMATION HAS BEEN REPRODUCED FROM THE ORDNANCE SURVEY BY PERMISSION OF ORDNANCE SURVEY OF THE CONTROLLER OF HIS MAJESTY'S STATIONERY OFFICE. © CROWN COPYRIGHT AND DATABASE RIGHTS 2026. ORDNANCE SURVEY AC0000808122.

3	23/04/2026	DRAFT	KH	TB	NA
Issue	Date	Remarks	Drawn	Checked	Approved

**Title**

Figure 25-22  
Chapter 25: Marine Archaeology  
Medium Potential Anomaly MSDS\_103  
EGL 5 EIA Preliminary  
Environmental Information Report,  
Volume 3: Figures



Figure Number: Figure 25-22

Drawing Reference: 25326-EGL5-PEIR-ARCH-022


Scale	Sheet Size	Sheet	Issue
1:400	A3	SHEET 1 of 1	3



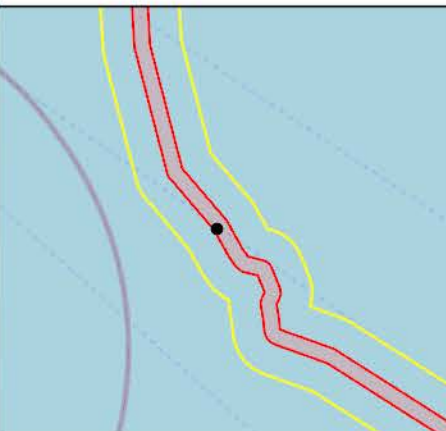
Figure 25-23  
Chapter 25: Marine Archaeology  
Medium Potential Anomaly MSDS\_108

**Legend**


- English Offshore Scheme draft Order Limits
- Study Area
- Archaeological Anomaly Potential
  - Medium
- Multibeam Bathymetry Depth (m LAT)
  - 53.87
  - 54.96



**Notes**  
This drawing is scaled at paper size A3, therefore any prints taken at smaller sizes will affect accuracy of the measurement units and should not be scaled against.



Coordinate System: ETRS 89 UTM Zone 30N  
Sheet X Centroid Coordinate: 719080.08E Sheet Y Centroid Coordinate: 8007860.43N



BACKGROUND MAPPING INFORMATION HAS BEEN REPRODUCED FROM THE ORDNANCE SURVEY BY PERMISSION OF ORDNANCE SURVEY OF THE CONTROLLER OF HIS MAJESTY'S STATIONERY OFFICE. © CROWN COPYRIGHT AND DATABASE RIGHTS 2026. ORDNANCE SURVEY AC0000808122.

3	23/04/2026	DRAFT	KH	TB	NA
Issue	Date	Remarks	Drawn	Checked	Approved

Title  
Figure 25-23  
Chapter 25: Marine Archaeology  
Medium Potential Anomaly MSDS\_108  
EGL 5 EIA Preliminary  
Environmental Information Report,  
Volume 3: Figures



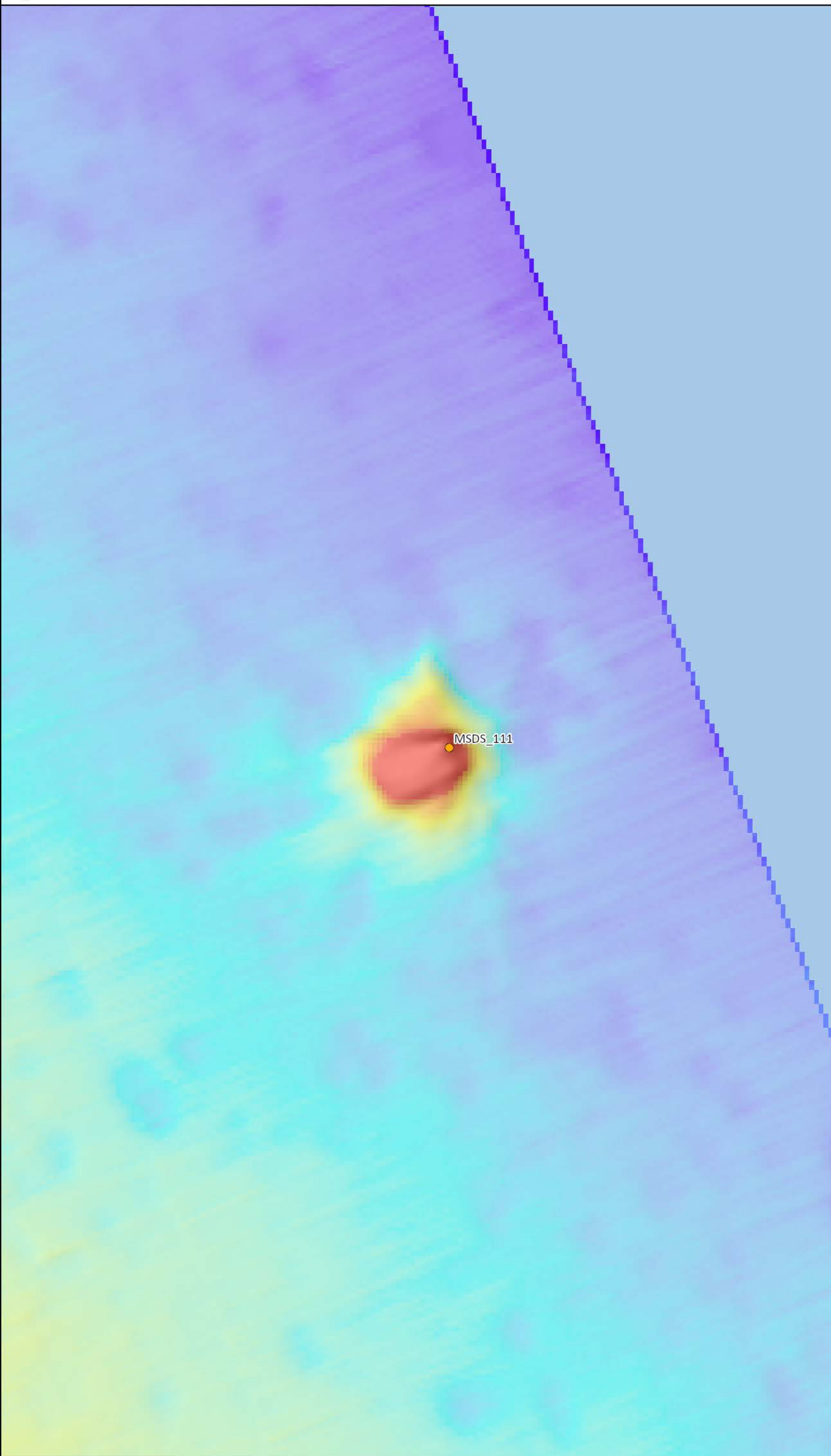
Figure Number: Figure 25-23

Drawing Reference: 25326-EGL5-PEIR-ARCH-023

Scale	Sheet Size	Sheet	Issue
1:400	A3	SHEET 1 of 1	3



Figure 25-24  
 Chapter 25: Marine Archaeology  
 Medium Potential Anomaly MSDS\_111



**Legend**

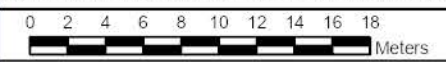
- English Offshore Scheme draft Order Limits
- Study Area
- Archaeological Anomaly
- Potential
- Medium
- Multibeam Bathymetry
- Depth (m LAT)
- 68.87
- 70.02

**Notes**

This drawing is scaled at paper size A3, therefore any prints taken at smaller sizes will affect accuracy of the measurement units and should not be scaled against.



Coordinate System: ETRS 89 UTM Zone 30N  
 Sheet X Centroid Coordinate: 696339.25E Sheet Y Centroid Coordinate: 6102648.66N



BACKGROUND MAPPING INFORMATION HAS BEEN REPRODUCED FROM THE ORDNANCE SURVEY BY PERMISSION OF ORDNANCE SURVEY OF THE CONTROLLER OF HIS MAJESTY'S STATIONERY OFFICE. © CROWN COPYRIGHT AND DATABASE RIGHTS 2026. ORDNANCE SURVEY AC0000808122.

3	23/04/2026	DRAFT	KH	TB	NA
Issue	Date	Remarks	Drawn	Checked	Approved

Title  
 Figure 25-24  
 Chapter 25: Marine Archaeology  
 Medium Potential Anomaly MSDS\_111  
 EGL 5 EIA Preliminary  
 Environmental Information Report,  
 Volume 3: Figures



Figure Number: Figure 25-24

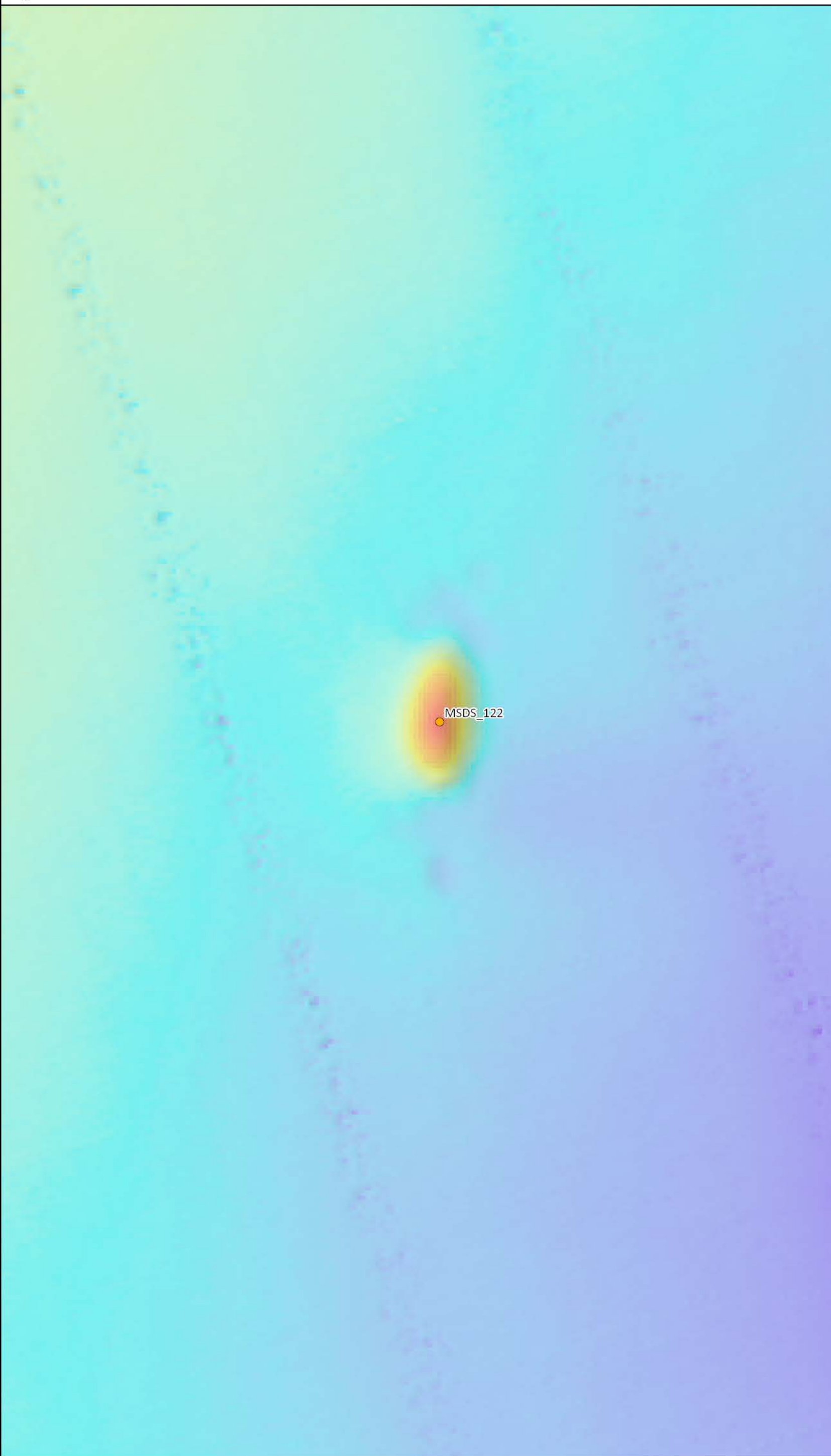
Drawing Reference: 25326-EGL5-PEIR-ARCH-024

Scale	Sheet Size	Sheet	Issue
1:400	A3	SHEET 1 of 1	3



**Legend**

- English Offshore Scheme draft Order Limits
- Study Area
- Archaeological Anomaly Potential
  - Medium
- Multibeam Bathymetry Depth (m LAT)
  - 71.386
  - 72.955




MSDS\_122

**Notes**

This drawing is scaled at paper size A3, therefore any prints taken at smaller sizes will affect accuracy of the measurement units and should not be scaled against.



Coordinate System: ETRS 89 UTM Zone 30N  
Sheet X Centroid Coordinate: 873571.41E Sheet Y Centroid Coordinate: 6189893.36N



BACKGROUND MAPPING INFORMATION HAS BEEN REPRODUCED FROM THE ORDNANCE SURVEY BY PERMISSION OF ORDNANCE SURVEY OF THE CONTROLLER OF HIS MAJESTY'S STATIONERY OFFICE. © CROWN COPYRIGHT AND DATABASE RIGHTS 2026. ORDNANCE SURVEY AC0000808122.

3	23/04/2026	DRAFT	KH	TB	NA
Issue	Date	Remarks	Drawn	Checked	Approved

**Title**

Figure 25-25  
Chapter 25: Marine Archaeology  
Medium Potential Anomaly MSDS\_122  
EGL 5 EIA Preliminary  
Environmental Information Report,  
Volume 3: Figures



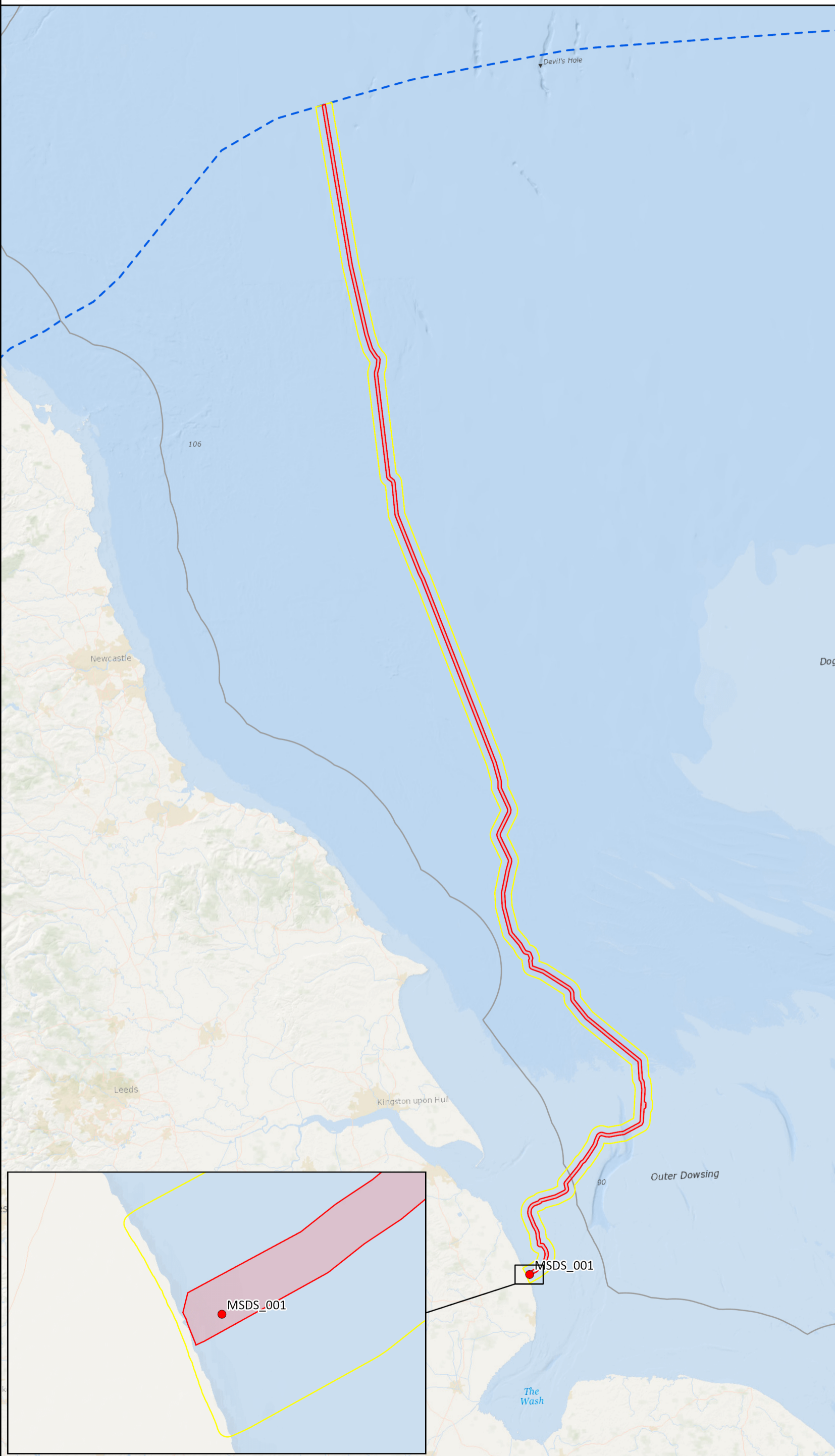
Figure Number: Figure 25-25

Drawing Reference: 25326-EGL5-PEIR-ARCH-025

Scale	Sheet Size	Sheet	Issue
1:400	A3	SHEET 1 of 1	3



Figure 25-26  
Chapter 25: Marine Archaeology  
Distribution of High Potential Archaeological Anomalies

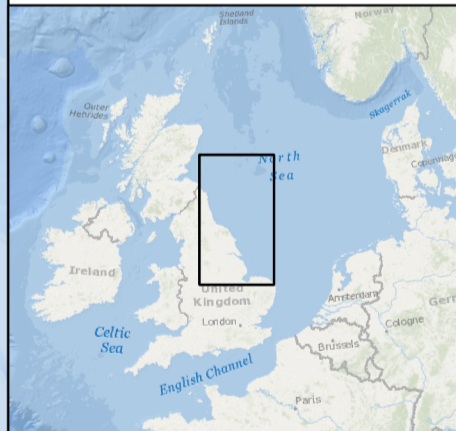


**Legend**

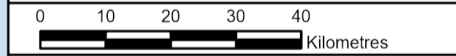
- English Offshore Scheme draft Order Limits
- Study Area
- Archaeological Anomaly Potential
  - High
  - 12 NM Limit
  - - - Scottish Marine Border

**Notes**

This drawing is scaled at paper size A3, therefore any prints taken at smaller sizes will affect accuracy of the measurement units and should not be scaled against.



Coordinate System: ETRS 1989 UTM Zone 30N  
Sheet X Centroid Coordinate: 688712.17E Sheet Y Centroid Coordinate: 6071616.17N



BACKGROUND MAPPING INFORMATION HAS BEEN REPRODUCED FROM THE ORDNANCE SURVEY BY PERMISSION OF ORDNANCE SURVEY OF THE CONTROLLER OF HIS MAJESTY'S STATIONERY OFFICE. © CROWN COPYRIGHT AND DATABASE RIGHTS 2026 ORDNANCE SURVEY AC0000808122.

3	23/04/2026	DRAFT	TB	MJ	NA
Issue	Date	Remarks	Drawn	Checked	Approved

Title  
  
Figure 25-26  
Chapter 25: Marine Archaeology  
Distribution of High Potential Archaeological Anomalies  
EGL 5 EIA Preliminary  
Environmental Information Report,  
Volume 3: Figures



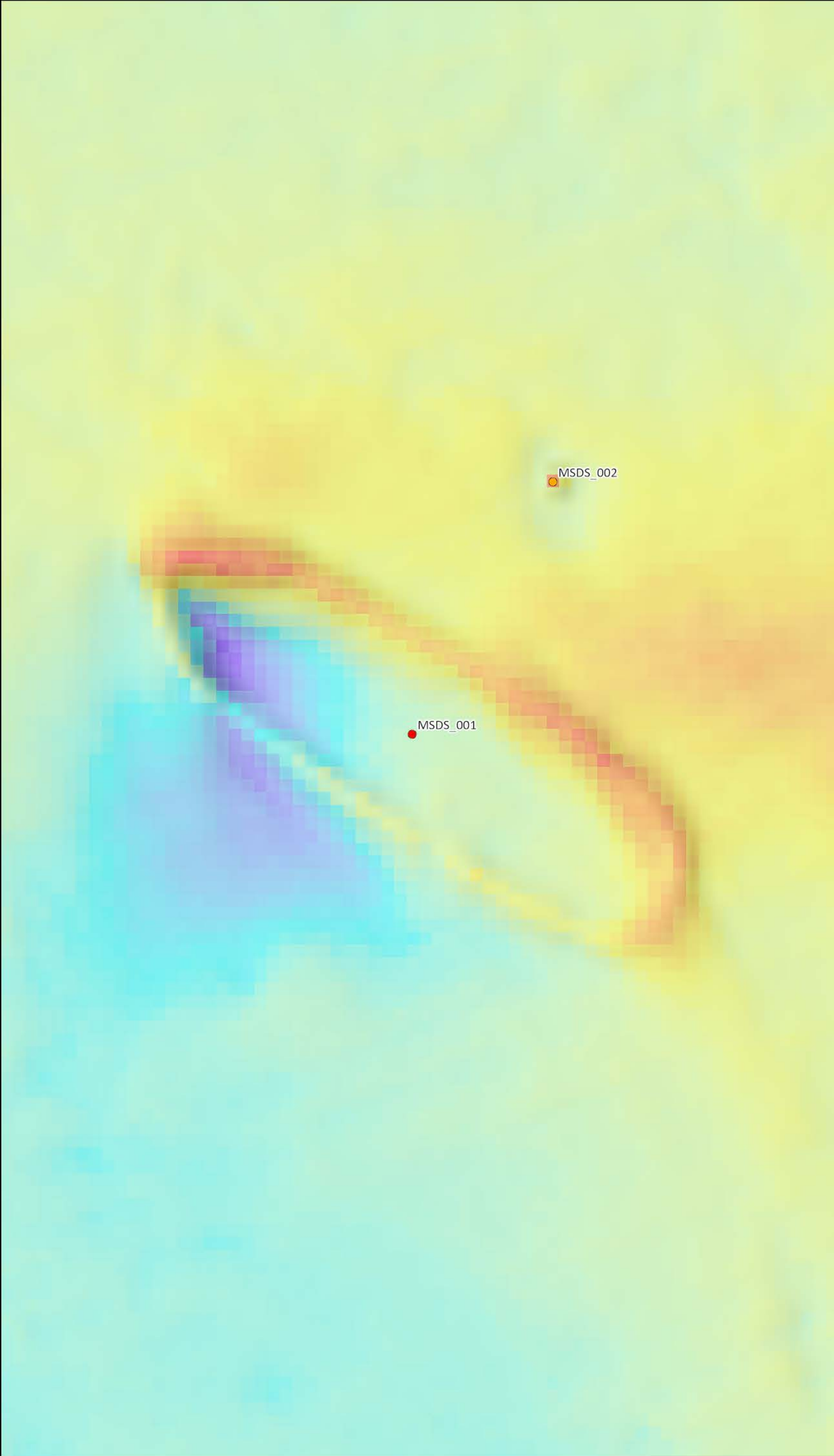
Figure Number  
Figure 25-26

Drawing Reference  
25326-EGL5-PEIR-ARCH-026

Scale	Sheet Size	Sheet	Issue
1:1,160,000	A3	SHEET 1 of 1	3



Figure 25-27  
 Chapter 25: Marine Archaeology  
 High Potential Anomaly MSDS\_001



**Legend**

- English Offshore Scheme draft Order Limits
- Study Area

Archaeological Anomaly Potential

- High
- Medium

Multibeam Bathymetry Depth (m LAT)

-4.768

-5.877

**Notes**  
 This drawing is scaled at paper size A3, therefore any prints taken at smaller sizes will affect accuracy of the measurement units and should not be scaled against.



Coordinate System: ETRS 89 UTM Zone 30N  
 Sheet X Centroid Coordinate: 722079 99E Sheet Y Centroid Coordinate: 5907695 96N



BACKGROUND MAPPING INFORMATION HAS BEEN REPRODUCED FROM THE ORDNANCE SURVEY BY PERMISSION OF ORDNANCE SURVEY OF THE CONTROLLER OF HIS MAJESTY'S STATIONERY OFFICE. © CROWN COPYRIGHT AND DATABASE RIGHTS 2026. ORDNANCE SURVEY AC0000808122.

3	23/04/2026	DRAFT	KH	TB	NA
Issue	Date	Remarks	Drawn	Checked	Approved

**Title**

Figure 25-27  
 Chapter 25: Marine Archaeology  
 High Potential Anomaly MSDS\_001  
 EGL 5 EIA Preliminary  
 Environmental Information Report,  
 Volume 3: Figures

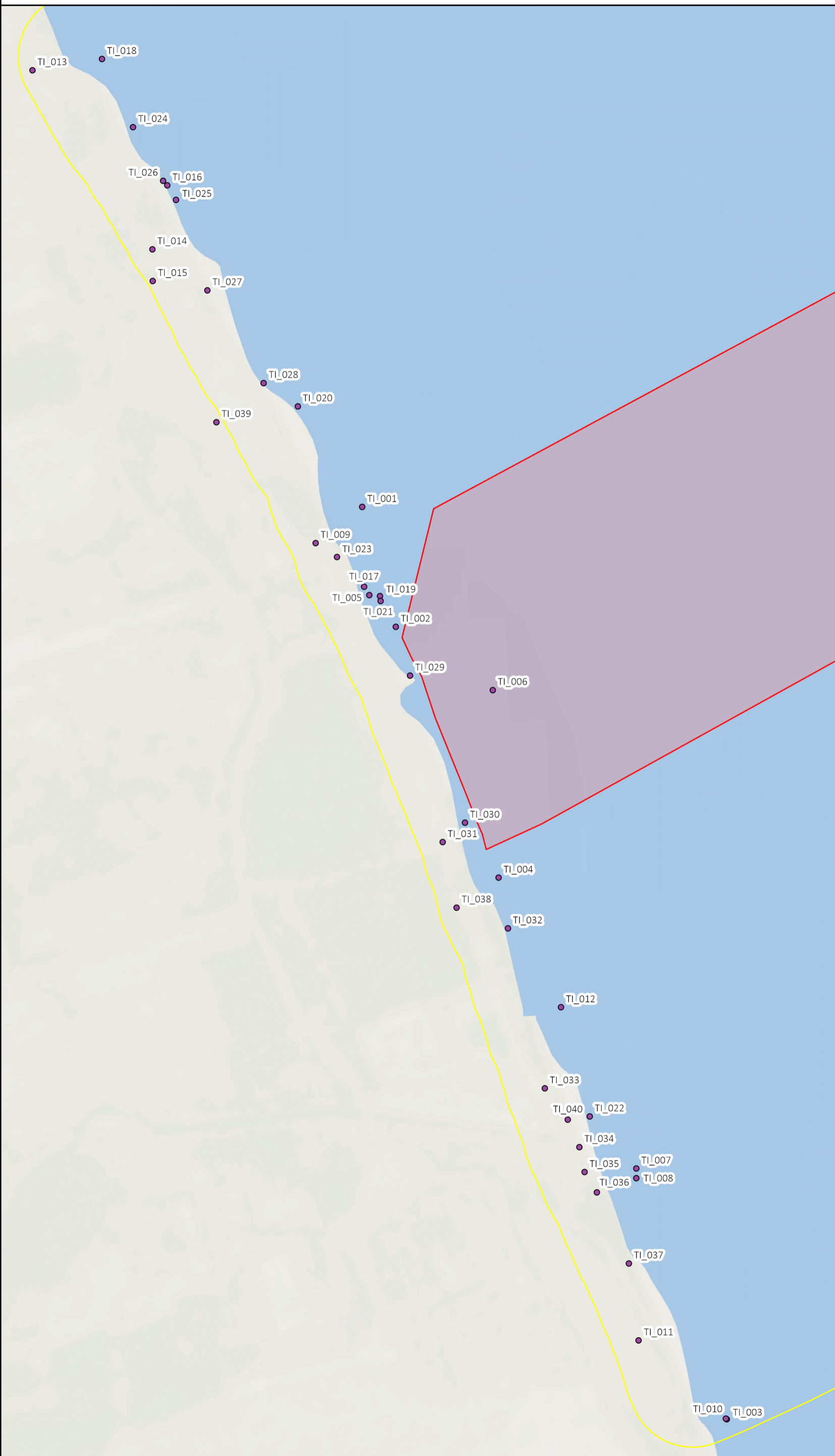


Figure Number: Figure 25-27

Drawing Reference: 25326-EGL5-PEIR-ARCH-027

Scale	Sheet Size	Sheet	Issue
1:150	A3	SHEET 1 of 1	3

Figure 25-28  
Chapter 25: Marine Archaeology  
Terrestrial and Intertidal Records within the Study Area



**Legend**

- English Offshore Scheme draft Order Limits
- Study Area
- Terrestrial and intertidal record
- 12 NM Limit

**Notes**  
This drawing is scaled at paper size A3, therefore any prints taken at smaller sizes will affect accuracy of the measurement units and should not be scaled against.



Coordinate System: ETRS89 UTM Zone 30  
Sheet X Centroid Coordinate: 721334.59E Sheet Y Centroid Coordinate: 5907423.73N

0 0.1 0.2 0.3 0.4 0.5  
Kilometres

BACKGROUND MAPPING INFORMATION HAS BEEN REPRODUCED FROM THE ORDNANCE SURVEY BY PERMISSION OF ORDNANCE SURVEY OF THE CONTROLLER OF HIS MAJESTY'S STATIONERY OFFICE. © CROWN COPYRIGHT AND DATABASE RIGHTS 2026 ORDNANCE SURVEY 0100031673.

3	23/04/2026	DRAFT	TB	MJ	NA
---	------------	-------	----	----	----

Issue Date Remarks Drawn Checked Approved

**Title**  
Figure 25-28  
Chapter 25: Marine Archaeology  
Terrestrial and Intertidal Records within the Study Area  
EGL 5 EIA Preliminary  
Environmental Information Report,  
Volume 3: Figures



Figure Number  
Figure 25-28

Drawing Reference  
25326-EGL5-PEIR-ARCH-028

Scale	Sheet Size	Sheet	Issue
1:12,000	A3	SHEET 1 of 1	3