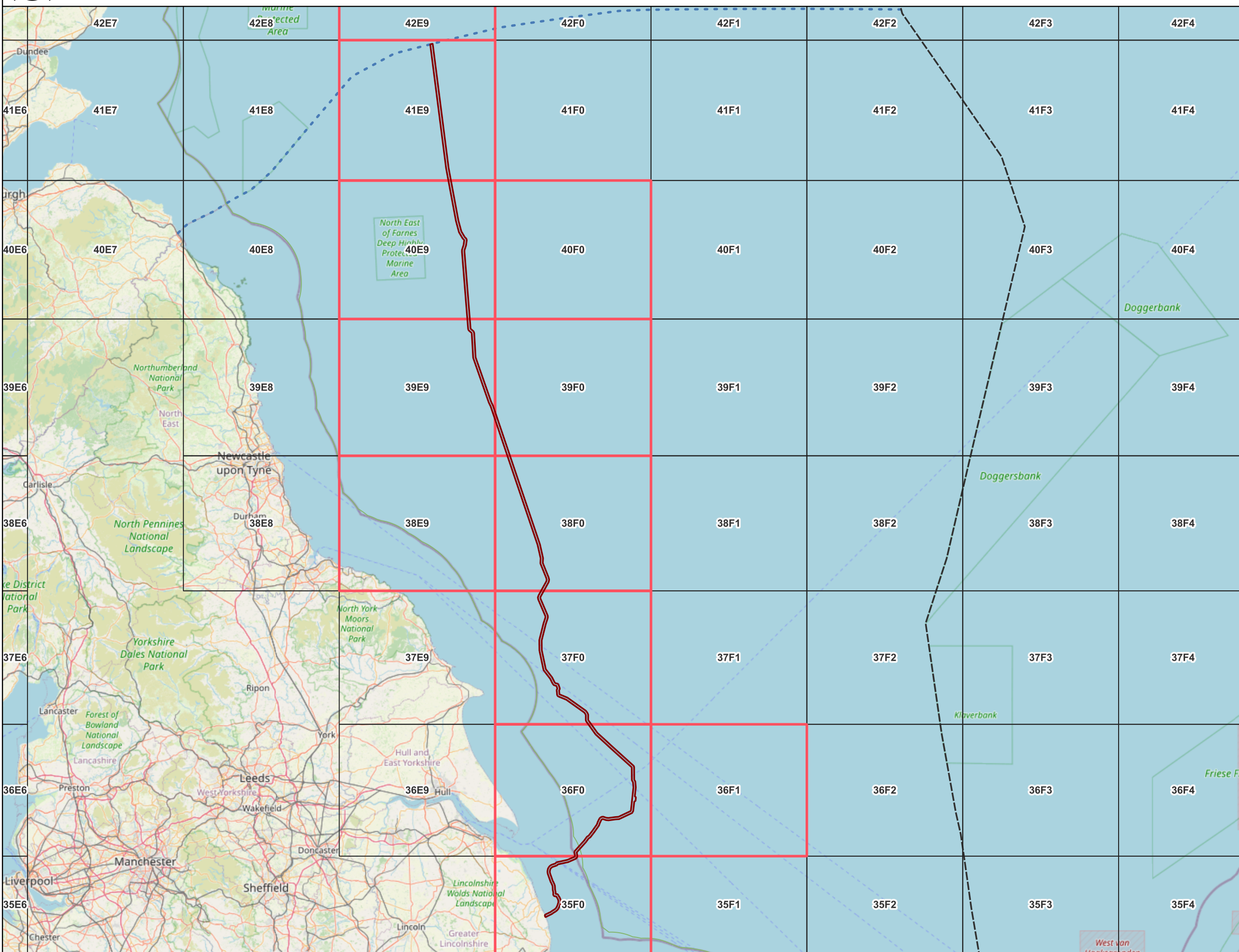




Figure 23-1
Chapter 23: Commercial Fisheries
Commercial Fisheries Study Area

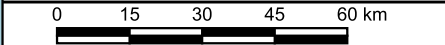
- Legend**
- English Offshore Scheme draft Order Limits
 - ICES Statistical Rectangle in Study Area
 - ICES Statistical Rectangle
 - Scottish Marine Border
 - 12 NM Limit
 - EEZ



Notes
This drawing is scaled at paper size A3, therefore any prints taken at smaller sizes will affect accuracy of the measurement units and should not be scaled against.



Coordinate System: WGS 84 / Pseudo-Mercator
Sheet X Centroid Coordinate: 92787E, Sheet Y Centroid Coordinate: 7344759N



Base map and data from OpenStreetMap and OpenStreetMap Foundation (CC-BY-SA). © <https://www.openstreetmap.org> and contributors. UKHO Contains public sector information licensed under the Open Government Licence v3.0. © Marine Management Organisation copyright and/or database right 2024. All rights reserved.

| 1 | 26/03/2026 | DRAFT | MW | AN | CB |
|-------|------------|---------|-------|---------|----------|
| Issue | Date | Remarks | Drawn | Checked | Approved |

Title
Figure 23-1
Chapter 23: Commercial Fisheries
Commercial Fisheries Study Area
EGL 5 EIA Preliminary Environmental
Information Report
Volume 3: Figures

| | | | |
|--------------------------|-----------------------------|--------------|--------------|
| nationalgrid | | | |
| Figure Number | Figure 23-1 | | |
| Drawing Reference | C01585-EGL5-PEIR-FISH-006-B | | |
| Scale | Sheet Size | Sheet | Issue |
| 1:2,600,000 | A3 | SHEET 1 OF 1 | 1 |



Figure 23-2
Chapter 23: Commercial Fisheries
Pelagic Trawls and Seines and Static Gear Effort within the Study Area

Legend

- English Offshore Scheme draft Order Limits
- ICES Statistical Rectangle in Study Area
- ICES Statistical Rectangle

Fishing Effort

Average MW Fishing hours


- > 0 <= 1
- > 1 <= 2
- > 2 <= 5
- > 5 <= 10
- > 10 <= 20
- > 20 <= 50
- > 50 <= 100
- > 100 <= 200
- > 200 <= 500
- > 500

- Scottish Marine Border
- 12 NM Limit
- EEZ

Notes
This drawing is scaled at paper size A3, therefore any prints taken at smaller sizes will affect accuracy of the measurement units and should not be scaled against.



Coordinate System: WGS 84 / Pseudo-Mercator
Sheet X Centroid Coordinate: 18423E, Sheet Y Centroid Coordinate: 7389198N



Base map and data from OpenStreetMap and OpenStreetMap Foundation (CC-BY-SA). © <https://www.openstreetmap.org> and contributors. UKHO Contains public sector information licensed under the Open Government Licence v3.0. © [2025] European Marine Observation and Data Network (EMODnet). All rights reserved.

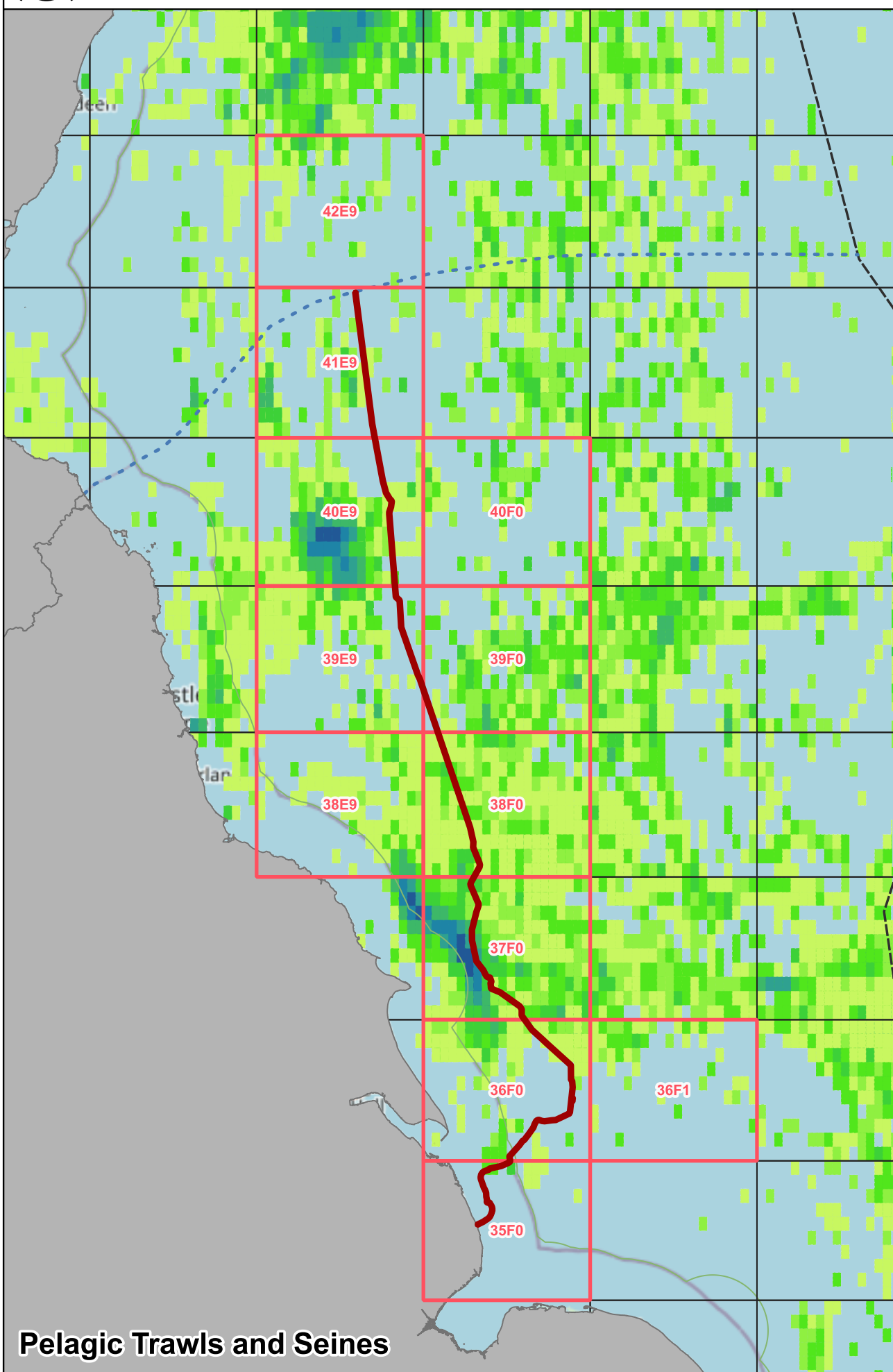
| | | | | | |
|-------|------------|---------|-------|---------|----------|
| 1 | 26/03/2026 | DRAFT | MW | AN | CB |
| Issue | Date | Remarks | Drawn | Checked | Approved |

Title
Figure 23-2
Chapter 23: Commercial Fisheries
Pelagic Trawls and Seines and Static Gear Effort within the Study Area
EGL 5 EIA Preliminary Environmental Information Report
Volume 3: Figures

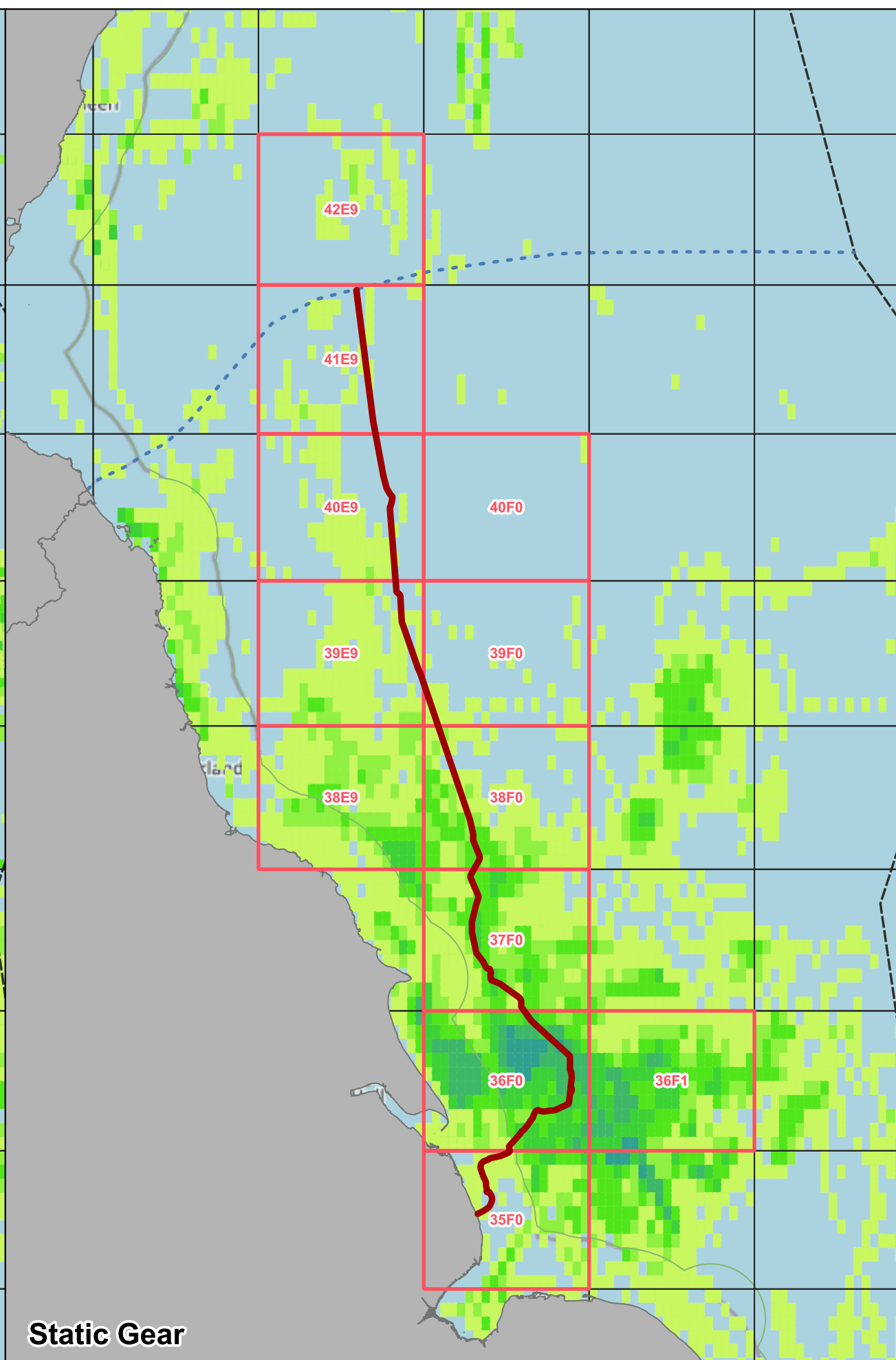
Figure Number
Figure 23-2

Drawing Reference
C01585-EGL5-PEIR-FISH-004-C

| | | | |
|-----------------------------|-------------------------|------------------------------|-------------------|
| Scale 1:3,500,000 | Sheet Size A3 | Sheet SHEET 1 OF 1 | Issue 1 |
|-----------------------------|-------------------------|------------------------------|-------------------|



Pelagic Trawls and Seines



Static Gear



Figure 23-3
Chapter 23: Commercial Fisheries
Bottom Seine and Dredge Effort within the Study Area

Legend

- English Offshore Scheme draft Order Limits
- ICES Statistical Rectangle in Study Area
- ICES Statistical Rectangle

Fishing Effort

Average MW Fishing hours

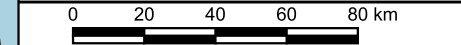
- > 0 <= 1
- > 1 <= 2
- > 2 <= 5
- > 5 <= 10
- > 10 <= 20
- > 20 <= 50
- > 50 <= 100
- > 100 <= 200
- > 200 <= 500
- > 500

- Scottish Marine Border
- 12 NM Limit
- EEZ

Notes
This drawing is scaled at paper size A3, therefore any prints taken at smaller sizes will affect accuracy of the measurement units and should not be scaled against.



Coordinate System: WGS 84 / Pseudo-Mercator
Sheet X Centroid Coordinate: 18423E, Sheet Y Centroid Coordinate: 7389198N



Base map and data from OpenStreetMap and OpenStreetMap Foundation (CC-BY-SA). © <https://www.openstreetmap.org> and contributors. UKHO Contains public sector information licensed under the Open Government Licence v3.0. © [2025] European Marine Observation and Data Network (EMODnet). All rights reserved.

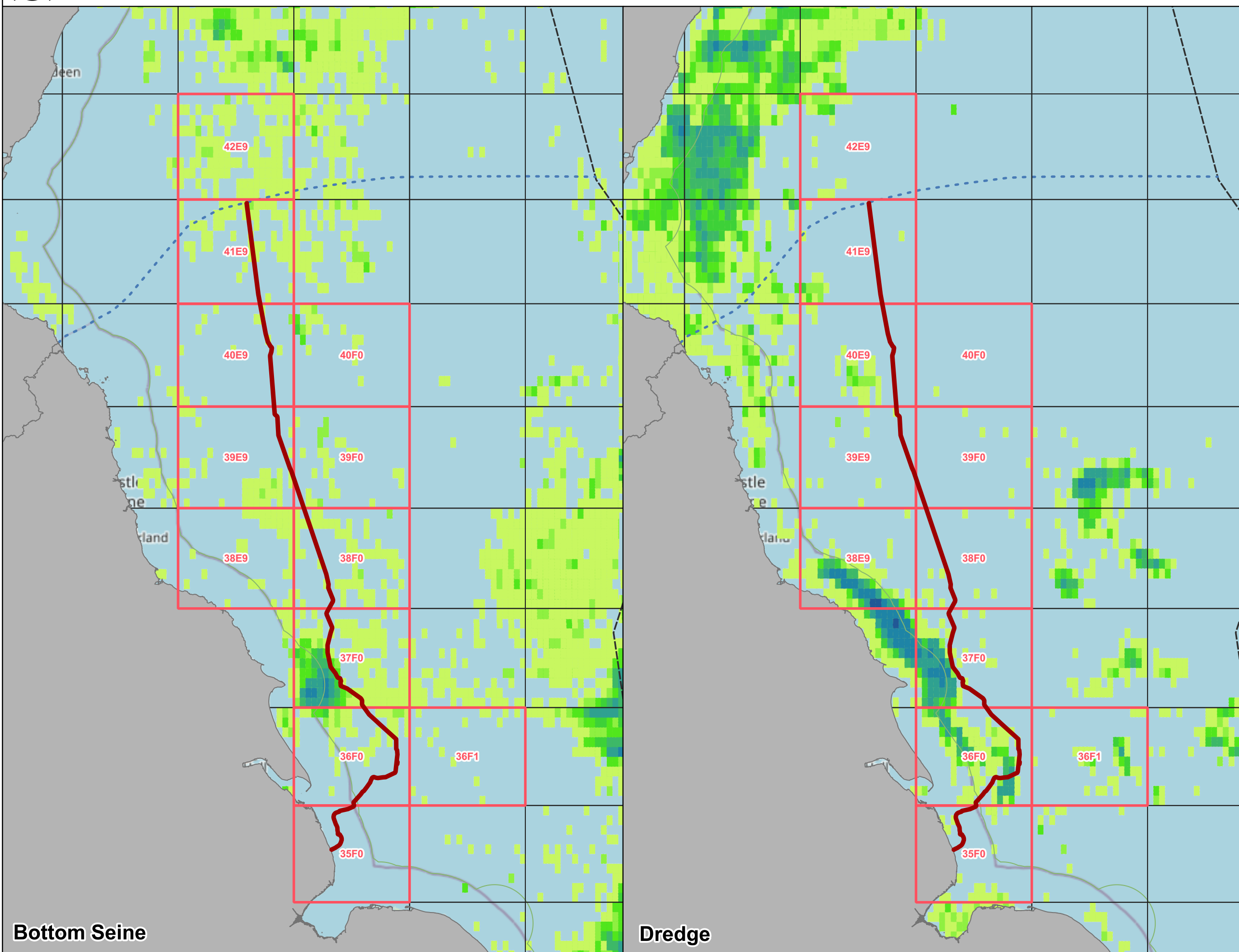
| | | | | | |
|-------|------------|---------|-------|---------|----------|
| 1 | 26/03/2026 | DRAFT | MW | AN | CB |
| Issue | Date | Remarks | Drawn | Checked | Approved |

Title
Figure 23-3
Chapter 23: Commercial Fisheries
Bottom Seine and Dredge Effort within the Study Area
EGL 5 EIA Preliminary Environmental Information Report
Volume 3: Figures

Figure Number
Figure 23-3

Drawing Reference
C01585-EGL5-PEIR-FISH-005-C

| | | | |
|-----------------------------|-------------------------|------------------------------|-------------------|
| Scale 1:3,500,000 | Sheet Size A3 | Sheet SHEET 1 OF 1 | Issue 1 |
|-----------------------------|-------------------------|------------------------------|-------------------|



Bottom Seine

Dredge



Figure 23-4
Chapter 23: Commercial Fisheries
Beam Trawling and Bottom Otter Trawl Effort within the Study Area

Legend

- English Offshore Scheme draft Order Limits
- ICES Statistical Rectangle in Study Area
- ICES Statistical Rectangle

Fishing Effort

Average MW Fishing hours

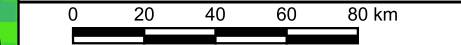
- > 0 <= 1
- > 1 <= 2
- > 2 <= 5
- > 5 <= 10
- > 10 <= 20
- > 20 <= 50
- > 50 <= 100
- > 100 <= 200
- > 200 <= 500
- > 500

- Scottish Marine Border
- 12 NM Limit
- EEZ

Notes
This drawing is scaled at paper size A3, therefore any prints taken at smaller sizes will affect accuracy of the measurement units and should not be scaled against.



Coordinate System: WGS 84 / Pseudo-Mercator
Sheet X Centroid Coordinate: 18423E, Sheet Y Centroid Coordinate: 7389198N



Base map and data from OpenStreetMap and OpenStreetMap Foundation (CC-BY-SA). © <https://www.openstreetmap.org> and contributors. UKHO Contains public sector information licensed under the Open Government Licence v3.0. © [2025] European Marine Observation and Data Network (EMODnet). All rights reserved.

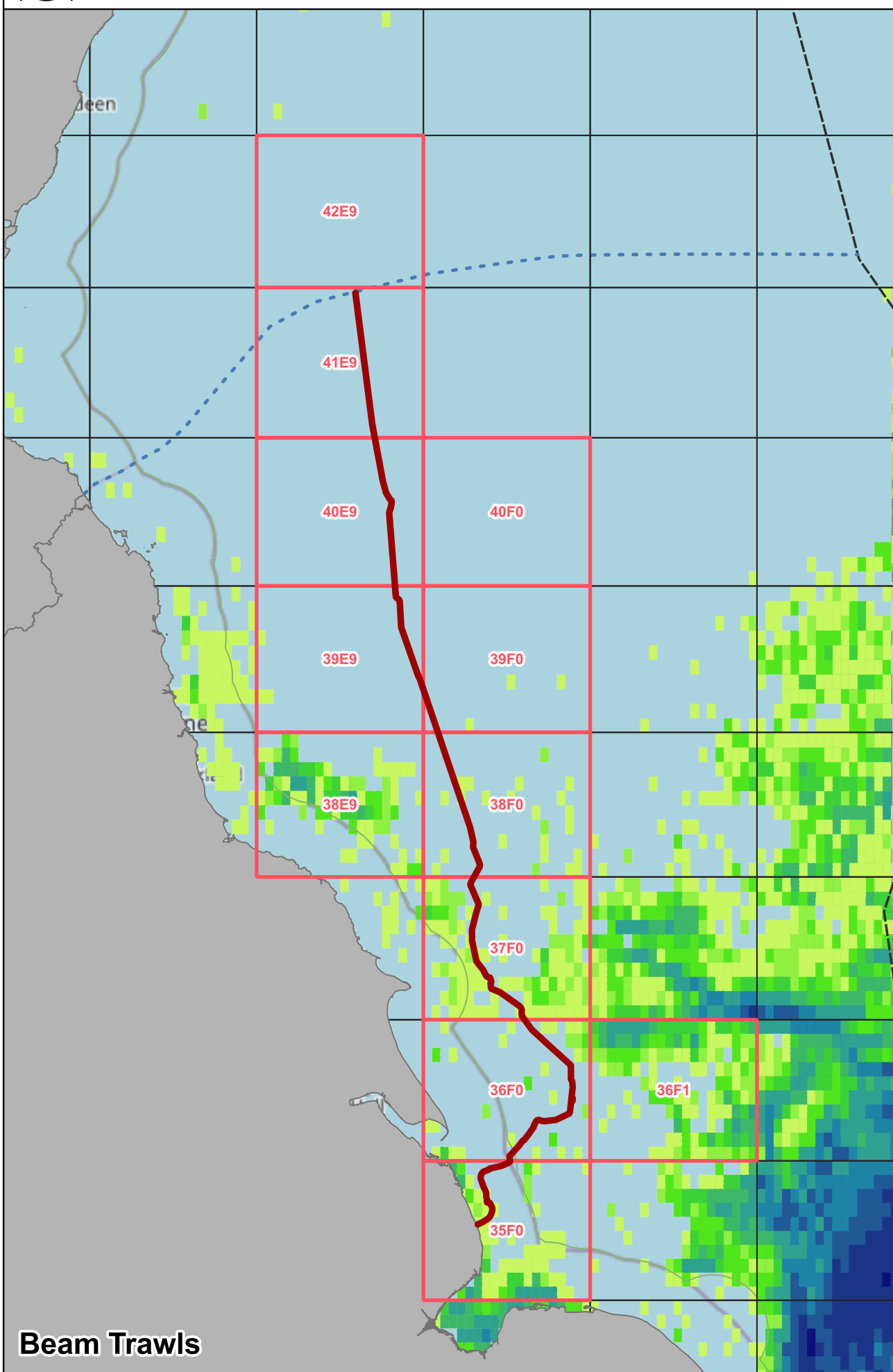
| 1 | 26/03/2026 | DRAFT | MW | AN | CB |
|-------|------------|---------|-------|---------|----------|
| Issue | Date | Remarks | Drawn | Checked | Approved |

Title
Figure 23-4
Chapter 23: Commercial Fisheries
Beam Trawl and Bottom Otter Trawl Effort
Within the Study Area
EGL 5 EIA Preliminary Environmental
Information Report
Volume 3: Figures

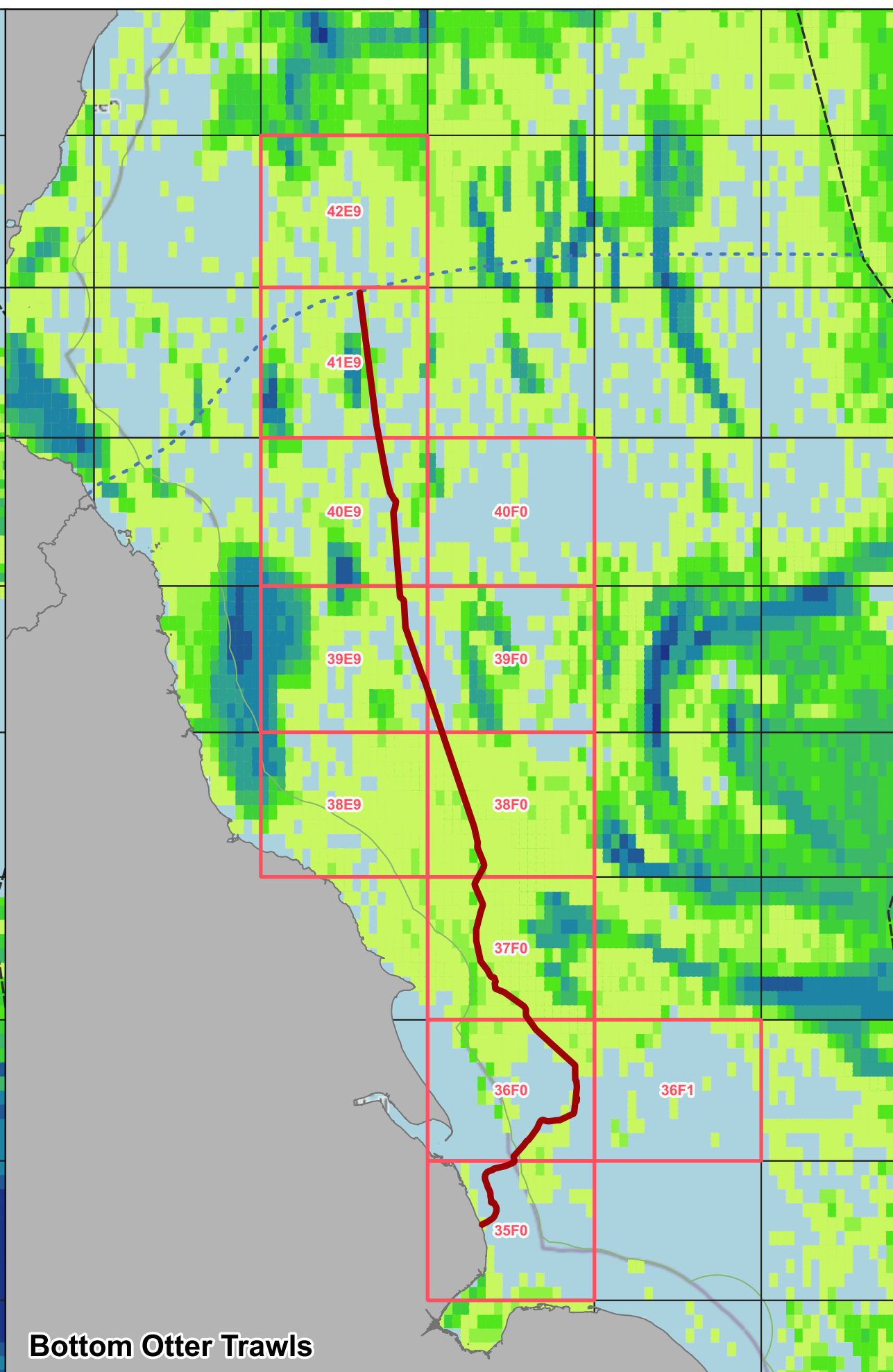
Figure Number
Figure 23-4

Drawing Reference
C01585-EGL5-PEIR-FISH-003-C

| Scale | Sheet Size | Sheet | Issue |
|-------------|------------|--------------|-------|
| 1:3,500,000 | A3 | SHEET 1 OF 1 | 1 |



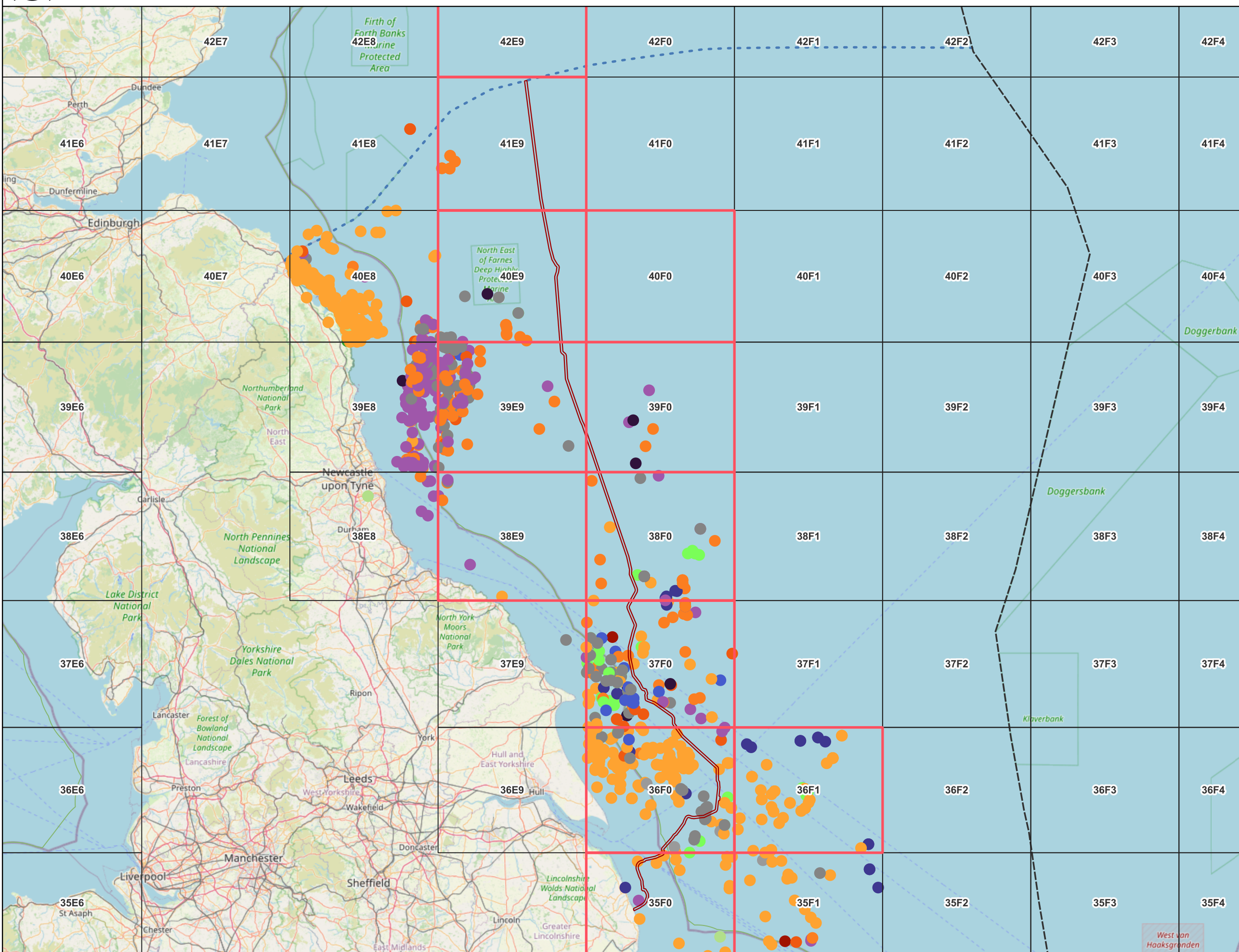
Beam Trawls



Bottom Otter Trawls



Figure 23-5
Chapter 23: Commercial Fisheries
Surveillance Sightings by Gear Type During 2018 to 2025



Legend

- English Offshore Scheme draft Order Limits
- ICES Rectangle in Study Area
- ICES Statistical Rectangle

MMO Sightings by Vessel Type

- Pelagic stern trawler (B)
- Beam trawler (G)
- Bottom seiner (anchor/Danish/fly/scots) (J)
- Demersal stern trawler (F)
- Drift netter (M)
- Scallop dredger (French/Newhaven) (N)
- Rod and line (O)
- Potter/ whelker (L)
- Stern trawler (pelagic/ demersal) (BDF)
- Trawler- all (T)
- Other dredges including mussel (Y)
- Unknown (X)

- - - Scottish Marine Border

— 12 NM Limit

- - - EEZ

Notes
This drawing is scaled at paper size A3, therefore any prints taken at smaller sizes will affect accuracy of the measurement units and should not be scaled against.



Coordinate System: WGS 84 / Pseudo-Mercator
Sheet X Centroid Coordinate: 29140E, Sheet Y Centroid Coordinate: 7356151N



Base map and data from OpenStreetMap and OpenStreetMap Foundation (CC-BY-SA). © <https://www.openstreetmap.org> and contributors. UKHO Contains public sector information licensed under the Open Government Licence v3.0. © Marine Management Organisation copyright and/or database right 2024. All rights reserved.

| 1 | 26/03/2026 | DRAFT | MW | AN | CB |
|-------|------------|---------|-------|---------|----------|
| Issue | Date | Remarks | Drawn | Checked | Approved |

Title
Figure 23-5
Chapter 23: Commercial Fisheries
Surveillance Sightings by Gear Type During 2018 to 2025
EGL 5 EIA Preliminary Environmental Information Report
Volume 3: Figures

| | | | |
|--------------------------|-----------------------------|--------------|--------------|
| nationalgrid | | | |
| Figure Number | Figure 23-5 | | |
| Drawing Reference | C01585-EGL5-PEIR-FISH-002-B | | |
| Scale | Sheet Size | Sheet | Issue |
| 1:2,735,000 | A3 | SHEET 1 OF 1 | 1 |



Figure 23-6
Chapter 23: Commercial Fisheries
Surveillance Sightings by Vessel Nationality During 2018 to 2025

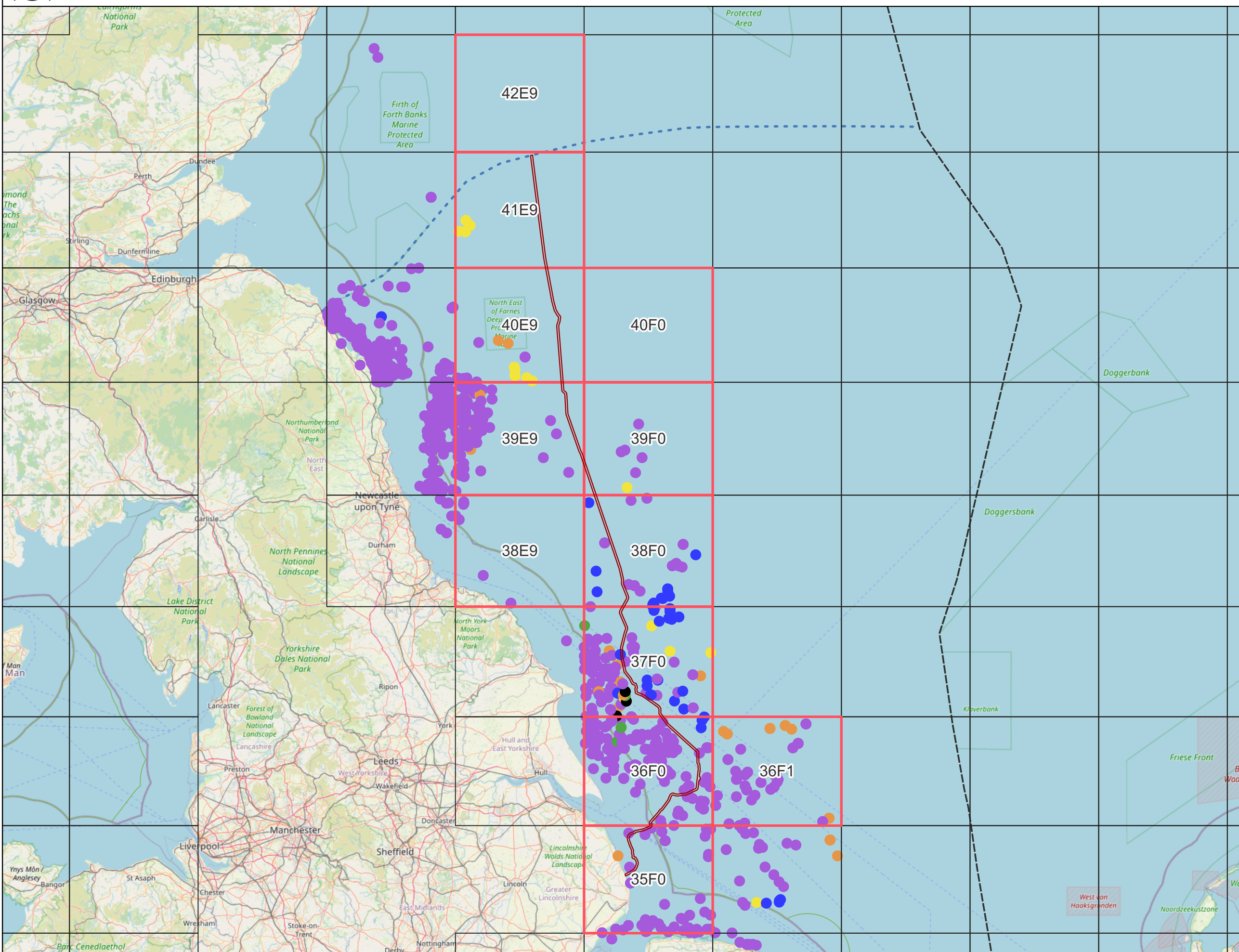
Legend

- English Offshore Scheme draft Order Limits
- ICES Rectangle in Study Area
- ICES Statistical Rectangle

MMO Surveillance Sightings by Vessel Nationality

- Belgium
- Germany
- Denmark
- Spain
- France
- Great Britain
- Netherlands

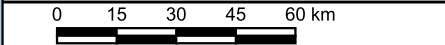
- - - Scottish Marine Border
- 12 NM Limit
- - - EEZ



Notes
This drawing is scaled at paper size A3, therefore any prints taken at smaller sizes will affect accuracy of the measurement units and should not be scaled against.



Coordinate System: WGS 84 / Pseudo-Mercator
Sheet X Centroid Coordinate: 35443E, Sheet Y Centroid Coordinate: 7375188N



Base map and data from OpenStreetMap and OpenStreetMap Foundation (CC-BY-SA). © <https://www.openstreetmap.org> and contributors. UKHO Contains public sector information licensed under the Open Government Licence v3.0. © Marine Management Organisation copyright and/or database right 2024. All rights reserved.

| 1 | 26/03/2026 | DRAFT | MW | AN | CB |
|-------|------------|---------|-------|---------|----------|
| Issue | Date | Remarks | Drawn | Checked | Approved |

Title
Figure 23-6
Chapter 23: Commercial Fisheries
Surveillance Sightings by Vessel Nationality
During 2018 to 2025
EGL 5 EIA Preliminary Environmental
Information Report
Volume 3: Figures

| | |
|--------------------------|-----------------------------|
| nationalgrid | |
| Figure Number | Figure 23-6 |
| Drawing Reference | C01585-EGL5-PEIR-FISH-001-C |
| Scale | 1:3,150,000 |
| Sheet Size | A3 |
| Sheet | SHEET 1 OF 1 |
| Issue | 1 |