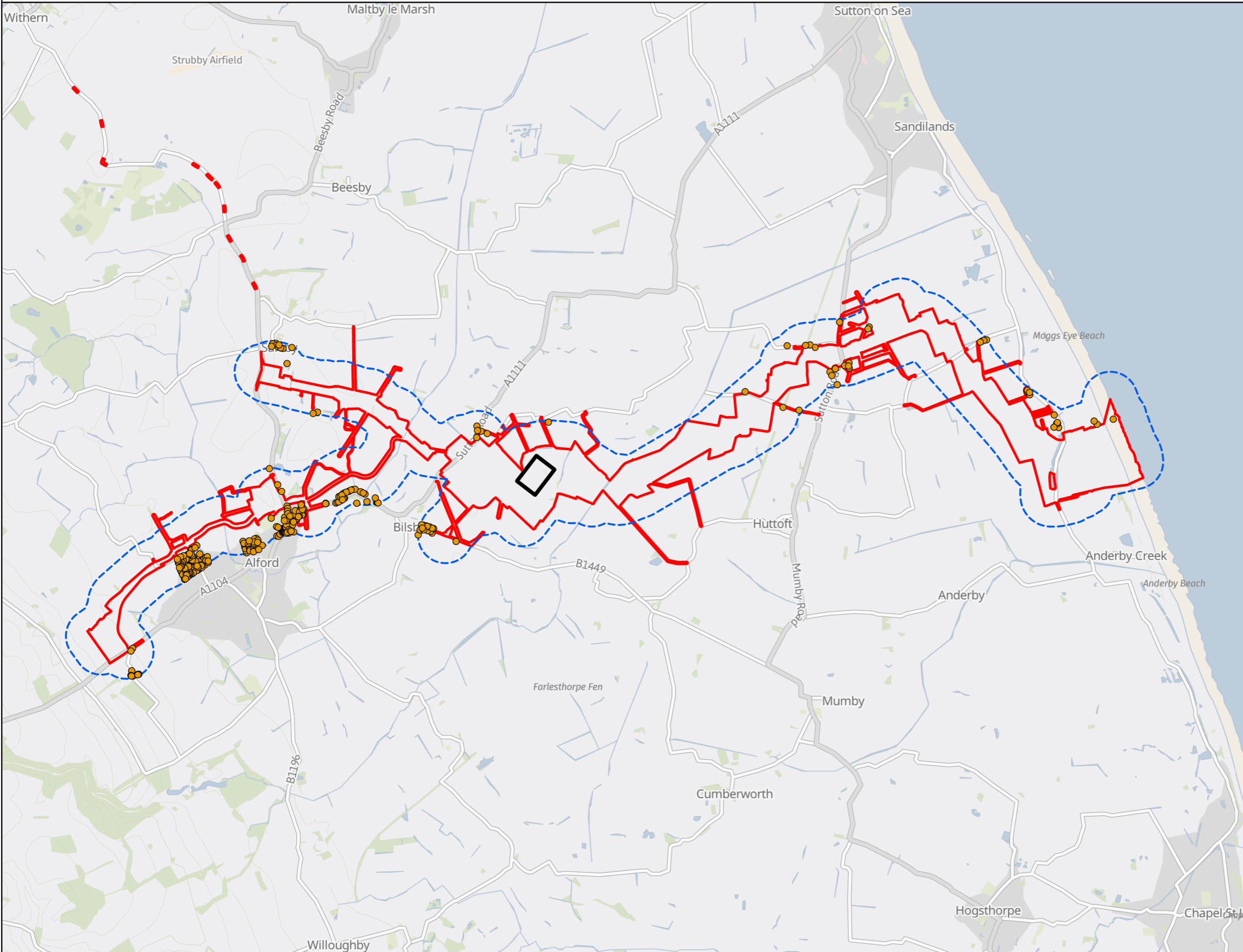




Figure 13-1
Chapter 13 : Noise & Vibration
Construction Study Area

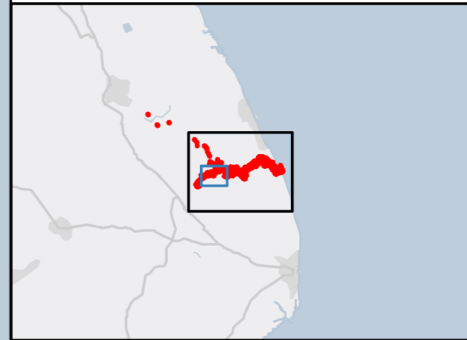
Legend

- English Onshore Scheme draft Order Limits
- Construction Study Area
- Converter Station
- Noise Sensitive Receptor (NSR)




Notes

This drawing is scaled at paper size A3, therefore any prints taken at smaller sizes will affect accuracy of the measurement units and should not be scaled against.



Coordinate System: British National Grid
Sheet X Centroid Coordinate: 549500.91E Sheet Y Centroid Coordinate: 376966.92N



BACKGROUND MAPPING INFORMATION HAS BEEN REPRODUCED FROM THE ORDNANCE SURVEY BY PERMISSION OF ORDNANCE SURVEY OF THE CONTROLLER OF HIS MAJESTY'S STATIONERY OFFICE. © CROWN COPYRIGHT AND DATABASE RIGHTS 2026 ORDNANCE SURVEY AC000808122. CONTAINS OS DATA © CROWN COPYRIGHT AND DATABASE RIGHT 2026. CONTAINS DATA FROM OS ZOOMSTACK

Issue	Date	Remarks	Drawn	Checked	Approved
1	20/04/2026	FIRST ISSUE	MP	KD	LD

Title

Figure 13-1
Chapter 13 : Noise & Vibration
Construction Study Area
EGL 5 EIA
Preliminary Environmental Information Report
Volume 3, Part 2, Chapter 13 Figures

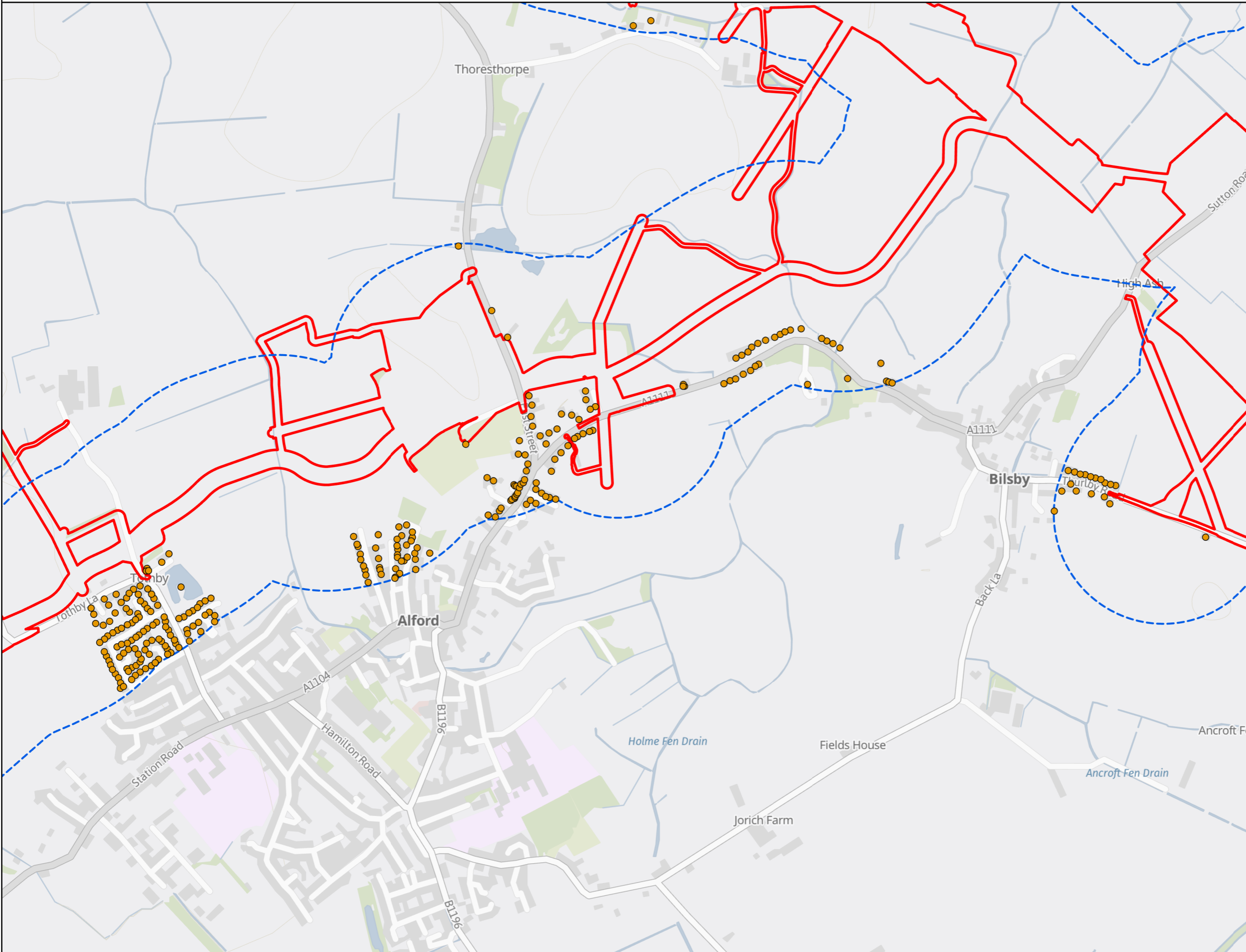
nationalgrid	
Figure Number	FIGURE 13-1
Drawing Reference EGL5-ARC-FG-NOI-0001	
Scale	Sheet Size
1:40,000	A3
Sheet	Issue
OVERVIEW	1



Figure 13-1
Chapter 13 : Noise & Vibration
Construction Study Area

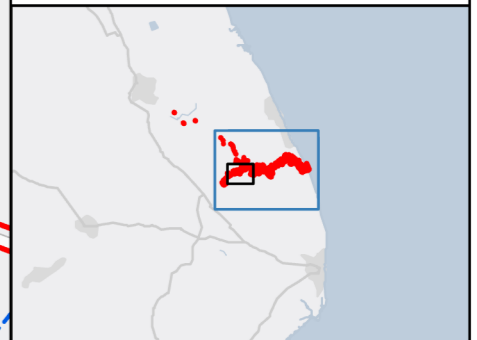
Legend

- ▭ English Onshore Scheme draft Order Limits
- ▭ Construction Study Area
- Noise Sensitive Receptor (NSR)




Notes

This drawing is scaled at paper size A3, therefore any prints taken at smaller sizes will affect accuracy of the measurement units and should not be scaled against.



Coordinate System: British National Grid
Sheet X Centroid Coordinate: 546040.11E Sheet Y Centroid Coordinate: 376441.96N



BACKGROUND MAPPING INFORMATION HAS BEEN REPRODUCED FROM THE ORDNANCE SURVEY BY PERMISSION OF ORDNANCE SURVEY OF THE CONTROLLER OF HIS MAJESTY'S STATIONERY OFFICE. © CROWN COPYRIGHT AND DATABASE RIGHTS 2026 ORDNANCE SURVEY AC000808122. CONTAINS OS DATA © CROWN COPYRIGHT AND DATABASE RIGHT 2026. CONTAINS DATA FROM OS ZOOMSTACK

Issue	Date	Remarks	Drawn	Checked	Approved
1	20/04/2026	FIRST ISSUE	MP	KD	LD

Title






Figure 13-1
Chapter 13 : Noise & Vibration
Construction Study Area
EGL 5 EIA
Preliminary Environmental Information Report
Volume 3, Part 2, Chapter 13 Figures

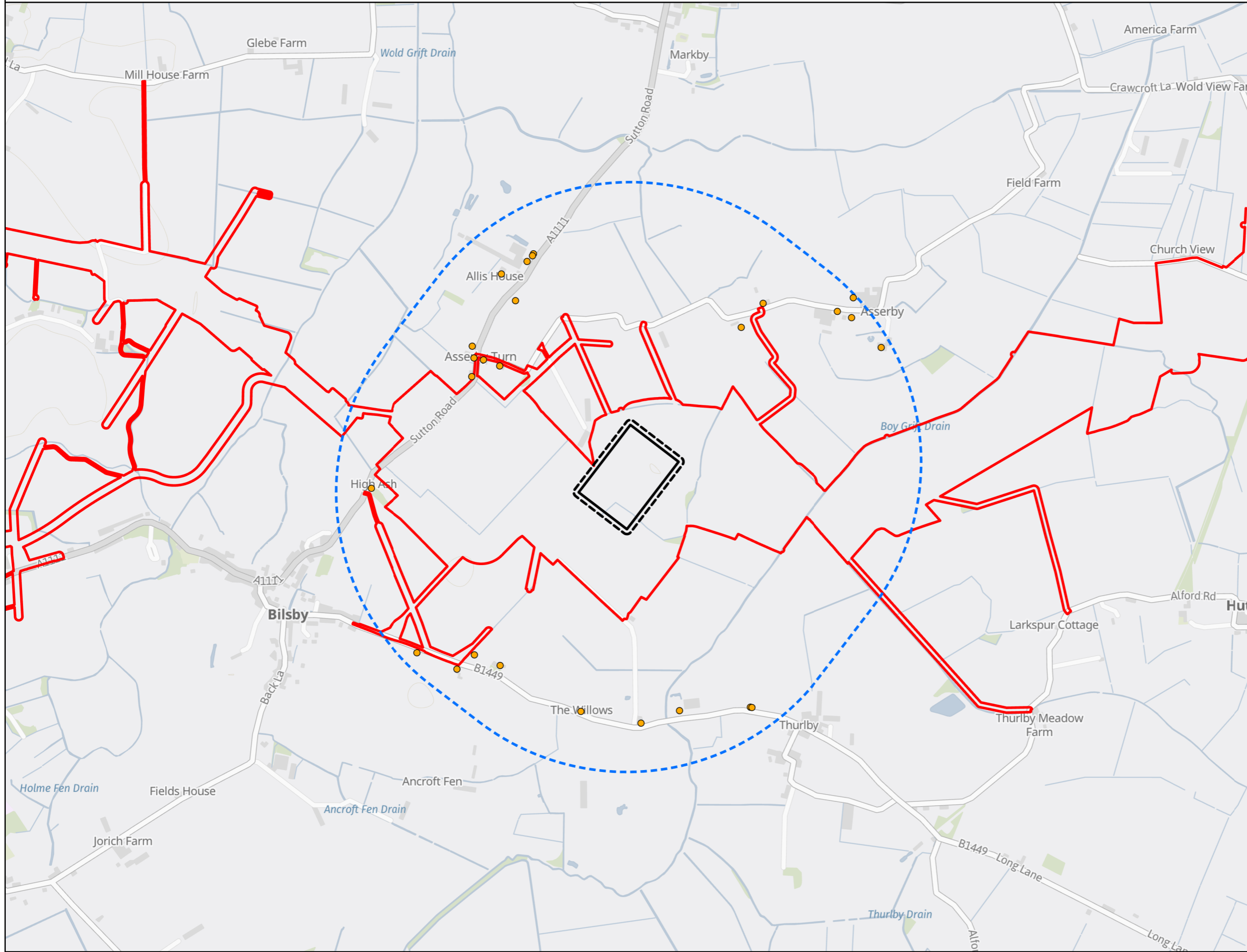
nationalgrid			
Figure Number		FIGURE 13-1	
Drawing Reference			
EGL5-ARC-FG-NOI-0001			
Scale	Sheet Size	Sheet	Issue
1:10,000	A3	PAGE 1 OF 1	1



Figure 13-2
Chapter 13 : Noise & Vibration
Operational Study Area

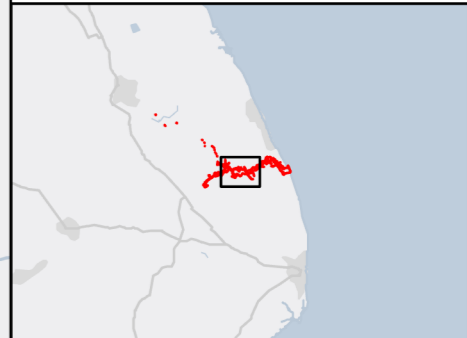
Legend

-  English Onshore Scheme draft Order Limits
-  Converter Station
-  Converter Station Buffer
-  Operational Study Area
-  Noise Sensitive Receptor (NSR)




Notes

This drawing is scaled at paper size A3, therefore any prints taken at smaller sizes will affect accuracy of the measurement units and should not be scaled against.



Coordinate System: British National Grid
Sheet X Centroid Coordinate: 548498.63E Sheet Y Centroid Coordinate: 377004.38N



BACKGROUND MAPPING INFORMATION HAS BEEN REPRODUCED FROM THE ORDNANCE SURVEY BY PERMISSION OF ORDNANCE SURVEY OF THE CONTROLLER OF HIS MAJESTY'S STATIONERY OFFICE. © CROWN COPYRIGHT AND DATABASE RIGHTS 2026 ORDNANCE SURVEY AC0000808122. CONTAINS OS DATA © CROWN COPYRIGHT AND DATABASE RIGHT 2026. CONTAINS DATA FROM OS ZOOMSTACK

1	20/04/2026	FIRST ISSUE	MP	KD	LD
Issue	Date	Remarks	Drawn	Checked	Approved

Title

Figure 13-2
Chapter 13 : Noise & Vibration
Operational Study Area
EGL 5 EIA
Preliminary Environmental Information Report
Volume 3, Part 2, Chapter 13 Figures

nationalgrid

Figure Number: FIGURE 13-2

Drawing Reference: EGL5-ARC-FG-NOI-0002

Scale	Sheet Size	Sheet	Issue
1:15,000	A3	SHEET 1 OF 1	1