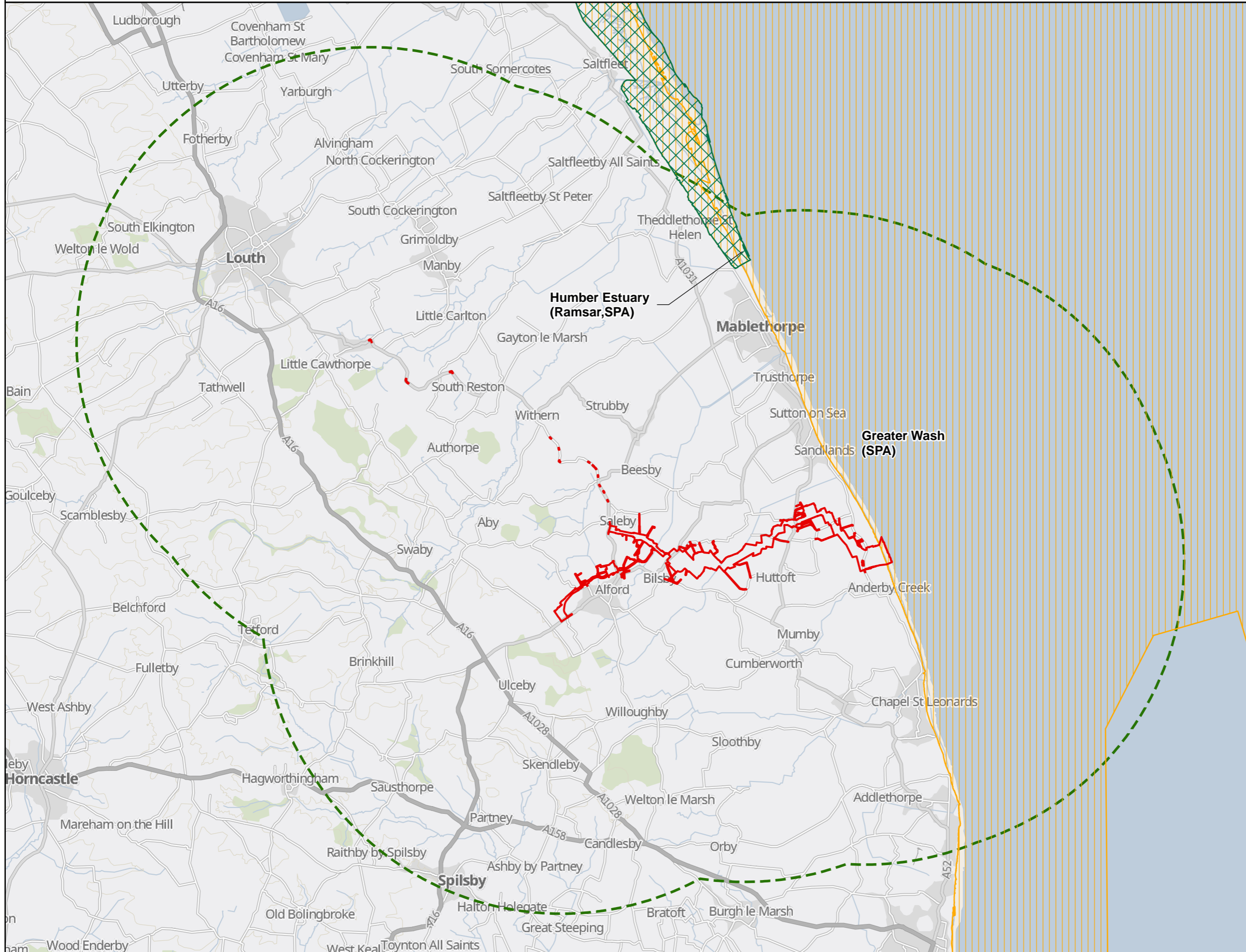


Figure 6-1-a  
 Appendix 6.B: Biodiversity Desk Study Report  
 Internationally Designated Sites for Nature Conservation (Ramsar / SPA)



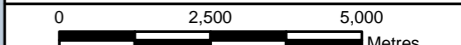
**Legend**

- English Onshore Scheme draft Order Limits
- English Onshore Scheme draft Order Limits 10km Buffer
- Ramsar Sites
- Special Protection Area (SPA)

**Notes**  
 This drawing is scaled at paper size A3, therefore any prints taken at smaller sizes will affect accuracy of the measurement units and should not be scaled against.



Coordinate System: British National Grid  
 Sheet X Centroid Coordinate: 546192.96E Sheet Y Centroid Coordinate: 379838.28N



BACKGROUND MAPPING INFORMATION HAS BEEN REPRODUCED FROM THE ORDNANCE SURVEY BY PERMISSION OF ORDNANCE SURVEY OF THE CONTROLLER OF HIS MAJESTY'S STATIONERY OFFICE. © CROWN COPYRIGHT AND DATABASE RIGHTS 2026 ORDNANCE SURVEY AC0000808122.

Issue	Date	Remarks	Drawn	Checked	Approved
1	26/02/2026	DRAFT	AC	ZB	SC
2	16/04/2026	FINAL	LD	JC	SC

**Title**  
 Figure 6-1-a  
 Appendix 6.B: Biodiversity Desk Study Report  
 Internationally Designated Sites for Nature Conservation (Ramsar / SPA)  
 EGL 5 Biodiversity Desk Study  
 Volume 2: Appendices

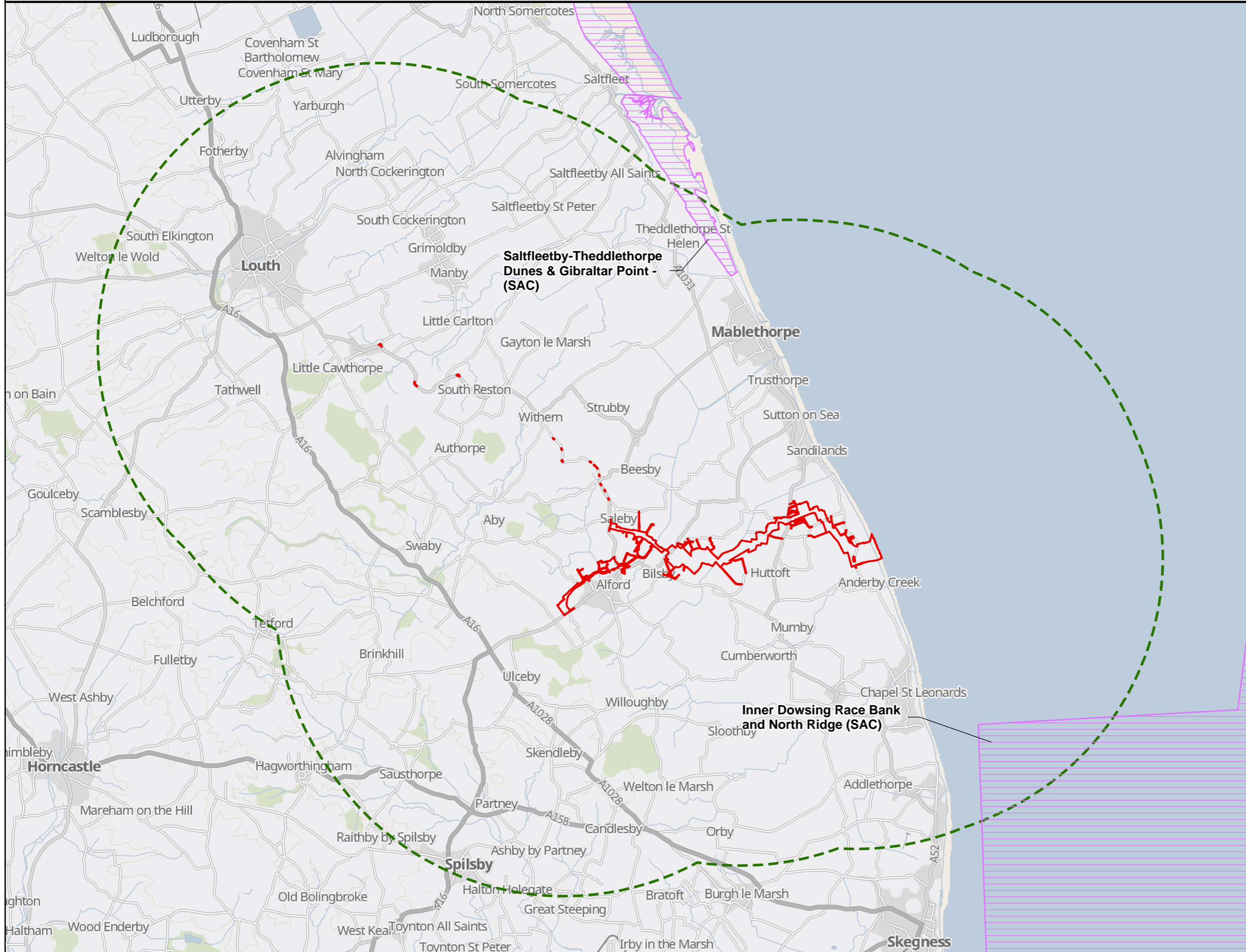


**Figure Number**  
 Figure 6-1-a

**Drawing Reference**  
 UK0040405-WSPE-XX-XX-FG-OE-00010\_S0\_1

Scale	Sheet Size	Sheet	Issue
1:125,000	A3	SHEET 1 of 1	1

Figure 6-1-b  
 Appendix 6.B: Biodiversity Desk Study Report  
 Internationally Designated Sites for Nature Conservation (SACs)



**Legend**

- English Onshore Scheme draft Order Limits
- English Onshore Scheme draft Order Limits 10km Buffer
- Special Area of Conservation (SAC)

**Notes**  
 This drawing is scaled at paper size A3, therefore any prints taken at smaller sizes will affect accuracy of the measurement units and should not be scaled against.



Coordinate System: British National Grid  
 Sheet X Centroid Coordinate: 546192.96E Sheet Y Centroid Coordinate: 379838.28N



BACKGROUND MAPPING INFORMATION HAS BEEN REPRODUCED FROM THE ORDNANCE SURVEY BY PERMISSION OF ORDNANCE SURVEY OF THE CONTROLLER OF HIS MAJESTY'S STATIONERY OFFICE. © CROWN COPYRIGHT AND DATABASE RIGHTS 2026 ORDNANCE SURVEY AC0000808122.

Issue	Date	Remarks	Drawn	Checked	Approved
1	26/02/2026	DRAFT	AC	ZB	SC
2	16/04/2026	FINAL	LD	JC	SC

**Title**

Figure 6-1-b  
 Appendix 6.B: Biodiversity Desk Study Report  
 Internationally Designated Sites for Nature Conservation (SACs)  
 EGL 5 Biodiversity Desk Study  
 Volume 2: Appendices



**Figure Number** Figure 6-1-b

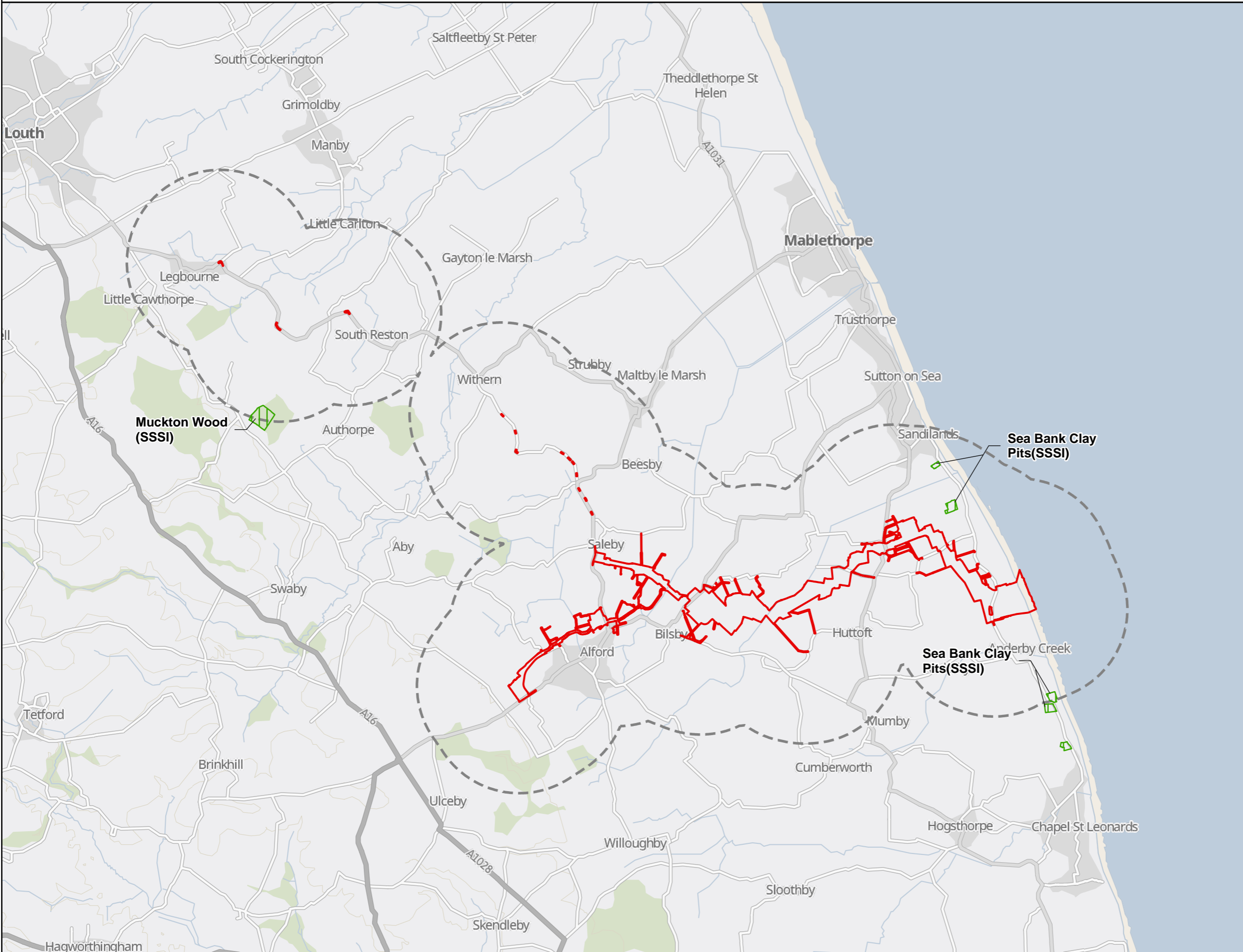
**Drawing Reference** UK0040405-WSPE-XX-FG-OE-00011\_S0\_1

Scale	Sheet Size	Sheet	Issue
1:130,000	A3	SHEET 1 of 1	1

Figure 6-2  
 Appendix 6.B: Biodiversity Desk Study Report  
 National and Local Statutory Designated Sites for Nature Conservation

**Legend**

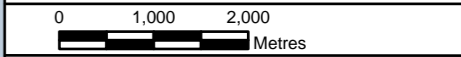
- English Onshore Scheme draft Order Limits
- English Onshore Scheme draft Order Limits 2km Buffer
- Sites of Special Scientific Interest (SSSI)



**Notes**  
 This drawing is scaled at paper size A3, therefore any prints taken at smaller sizes will affect accuracy of the measurement units and should not be scaled against.



Coordinate System: British National Grid  
 Sheet X Centroid Coordinate: 546192.96E Sheet Y Centroid Coordinate: 379838.28N



BACKGROUND MAPPING INFORMATION HAS BEEN REPRODUCED FROM THE ORDNANCE SURVEY BY PERMISSION OF ORDNANCE SURVEY OF THE CONTROLLER OF HIS MAJESTY'S STATIONERY OFFICE. © CROWN COPYRIGHT AND DATABASE RIGHTS 2026 ORDNANCE SURVEY AC0000808122.

1	26/02/2026	DRAFT	AC	ZB	SC
2	16/04/2026	FINAL	LD	JC	SC
Issue	Date	Remarks	Drawn	Checked	Approved

**Title**  
 Figure 6-2  
 Appendix 6.B: Biodiversity Desk Study Report  
 National and Local Statutory Designated Sites for Nature Conservation  
 EGL 5 Biodiversity Desk Study  
 Volume 2: Appendices



**Figure Number** Figure 6-2

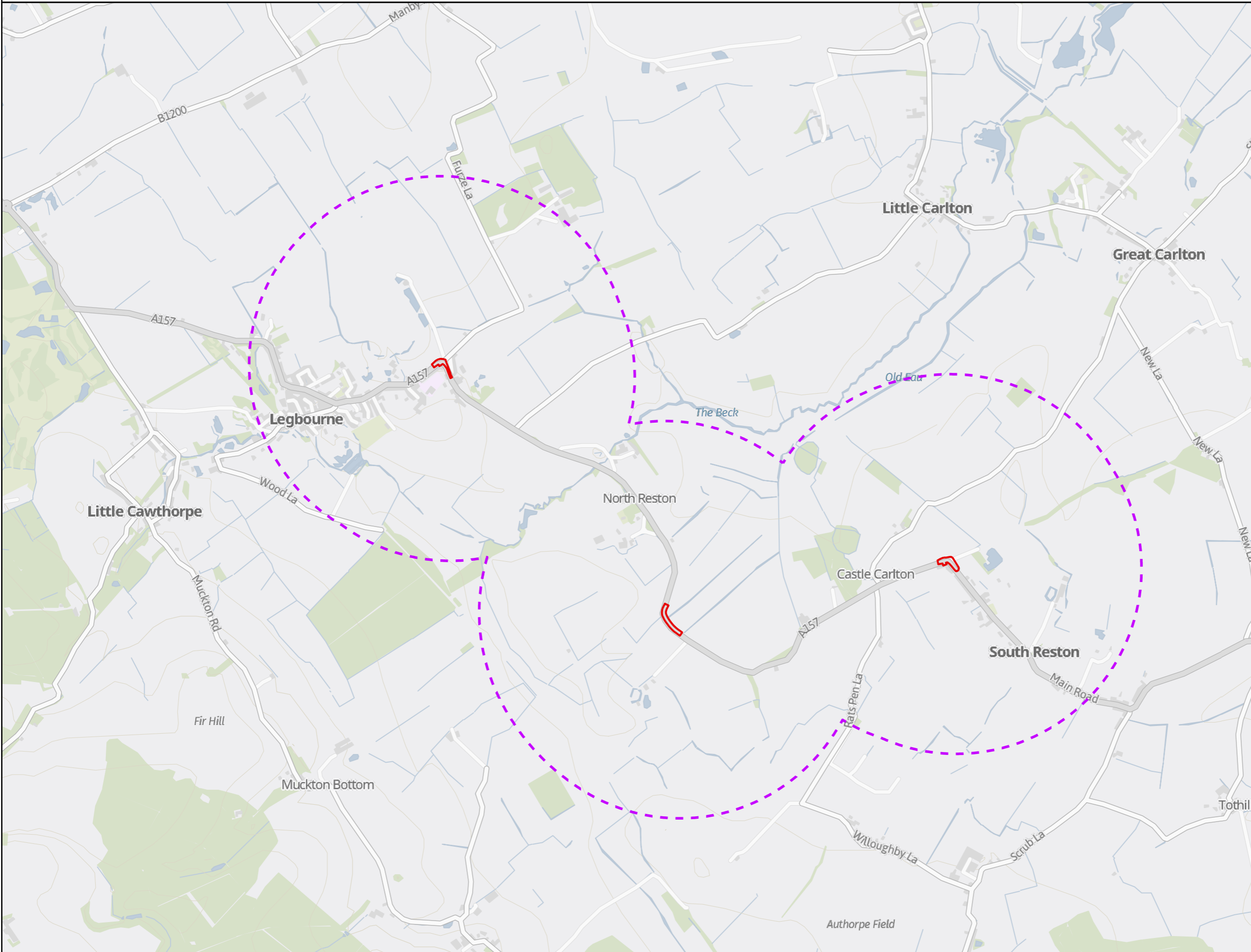
**Drawing Reference** UK0040405-WSPE-XX-XX-FG-OE-00012\_S0\_1

<b>Scale</b>	<b>Sheet Size</b>	<b>Sheet</b>	<b>Issue</b>
1:80,000	A3	SHEET 1 of 1	1

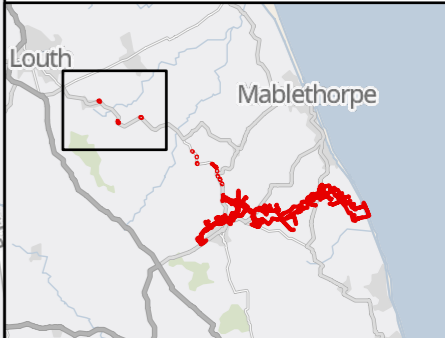
Figure 6-3  
Appendix 6.B: Biodiversity Desk Study Report  
Non-Statutory Designated Sites for Nature Conservation

**Legend**


- English Onshore Scheme draft Order Limits
- English Onshore Scheme draft Order Limits 1km Buffer



**Notes**  
This drawing is scaled at paper size A3, therefore any prints taken at smaller sizes will affect accuracy of the measurement units and should not be scaled against.



Coordinate System: British National Grid  
Sheet X Centroid Coordinate: 538307.11E Sheet Y Centroid Coordinate: 383943.58N



BACKGROUND MAPPING INFORMATION HAS BEEN REPRODUCED FROM THE ORDNANCE SURVEY BY PERMISSION OF ORDNANCE SURVEY OF THE CONTROLLER OF HIS MAJESTY'S STATIONERY OFFICE. © CROWN COPYRIGHT AND DATABASE RIGHTS 2026 ORDNANCE SURVEY AC0000808122.

Issue	Date	Remarks	Drawn	Checked	Approved
1	26/02/2026	DRAFT	AC	ZB	SC
2	17/04/2026	FINAL	AC	JC	SC

**Title**

Figure 6-3  
Appendix 6.B: Biodiversity Desk Study Report  
Non-Statutory Designated Sites for Nature Conservation  
EGL 5 Biodiversity Desk Study  
Volume 2: Appendices



**Figure Number** Figure 6-3

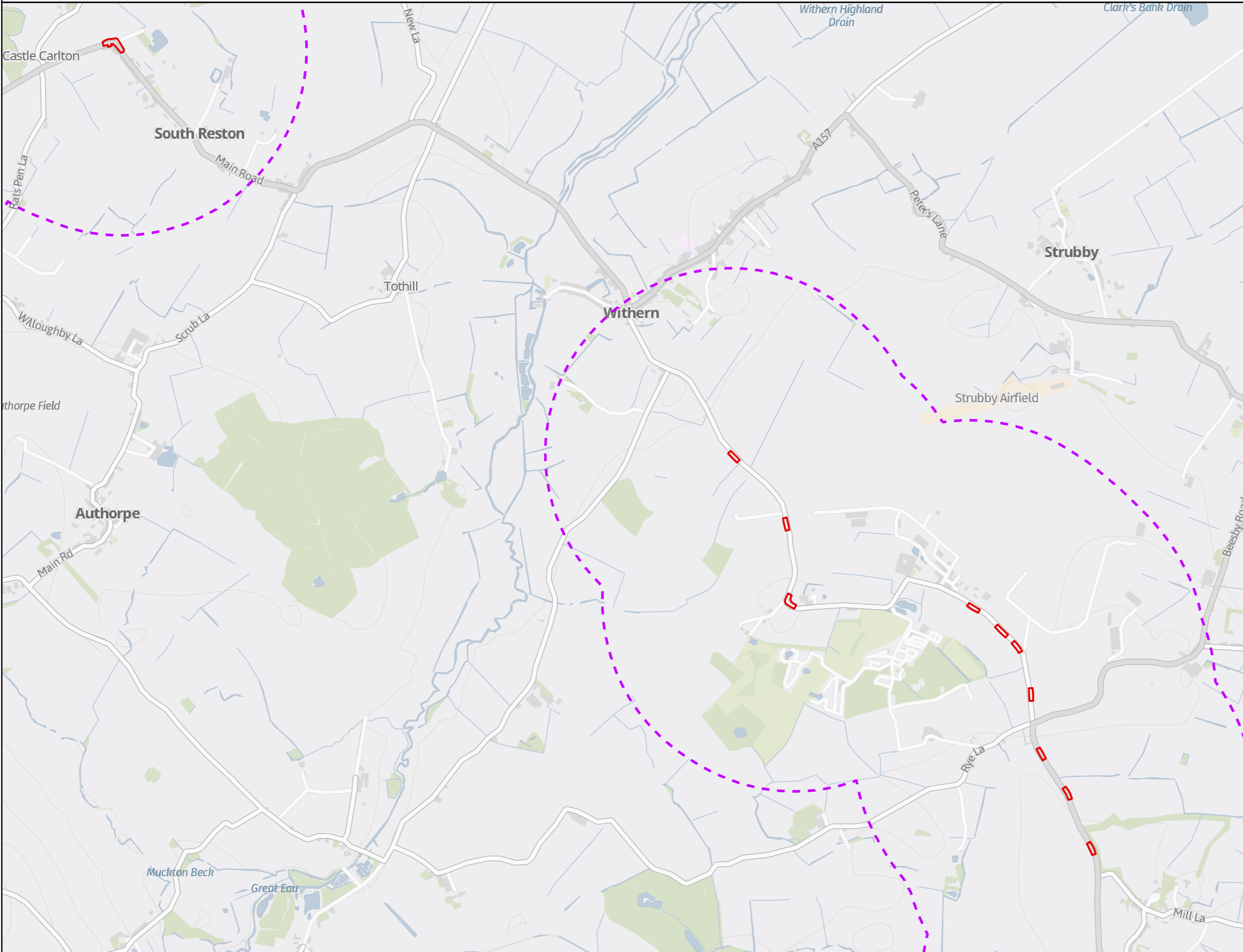
**Drawing Reference** UK0040405-WSP-E-XX-XX-FG-OE-00013\_S0\_1

Scale	Sheet Size	Sheet	Issue
1:20,000	A3	SHEET 1 of 5	1

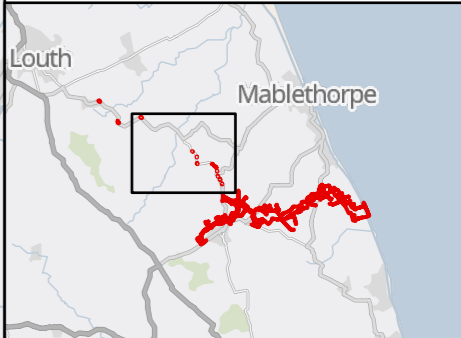
Figure 6-3  
 Appendix 6.B: Biodiversity Desk Study Report  
 Non-Statutory Designated Sites for Nature Conservation

**Legend**

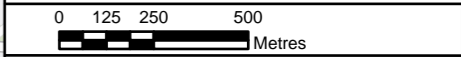
- English Onshore Scheme draft Order Limits
- English Onshore Scheme draft Order Limits 1km Buffer



**Notes**  
 This drawing is scaled at paper size A3, therefore any prints taken at smaller sizes will affect accuracy of the measurement units and should not be scaled against.



Coordinate System: British National Grid  
 Sheet X Centroid Coordinate: 542876.7E Sheet Y Centroid Coordinate: 381104.6N



BACKGROUND MAPPING INFORMATION HAS BEEN REPRODUCED FROM THE ORDNANCE SURVEY BY PERMISSION OF ORDNANCE SURVEY OF THE CONTROLLER OF HIS MAJESTY'S STATIONERY OFFICE. © CROWN COPYRIGHT AND DATABASE RIGHTS 2026 ORDNANCE SURVEY AC0000808122.

1	26/02/2026	DRAFT	AC	ZB	SC
2	17/04/2026	FINAL	AC	JC	SC
Issue	Date	Remarks	Drawn	Checked	Approved

**Title**  
 Figure 6-3  
 Appendix 6.B: Biodiversity Desk Study Report  
 Non-Statutory Designated Sites for Nature Conservation  
 EGL 5 Biodiversity Desk Study  
 Volume 2: Appendices



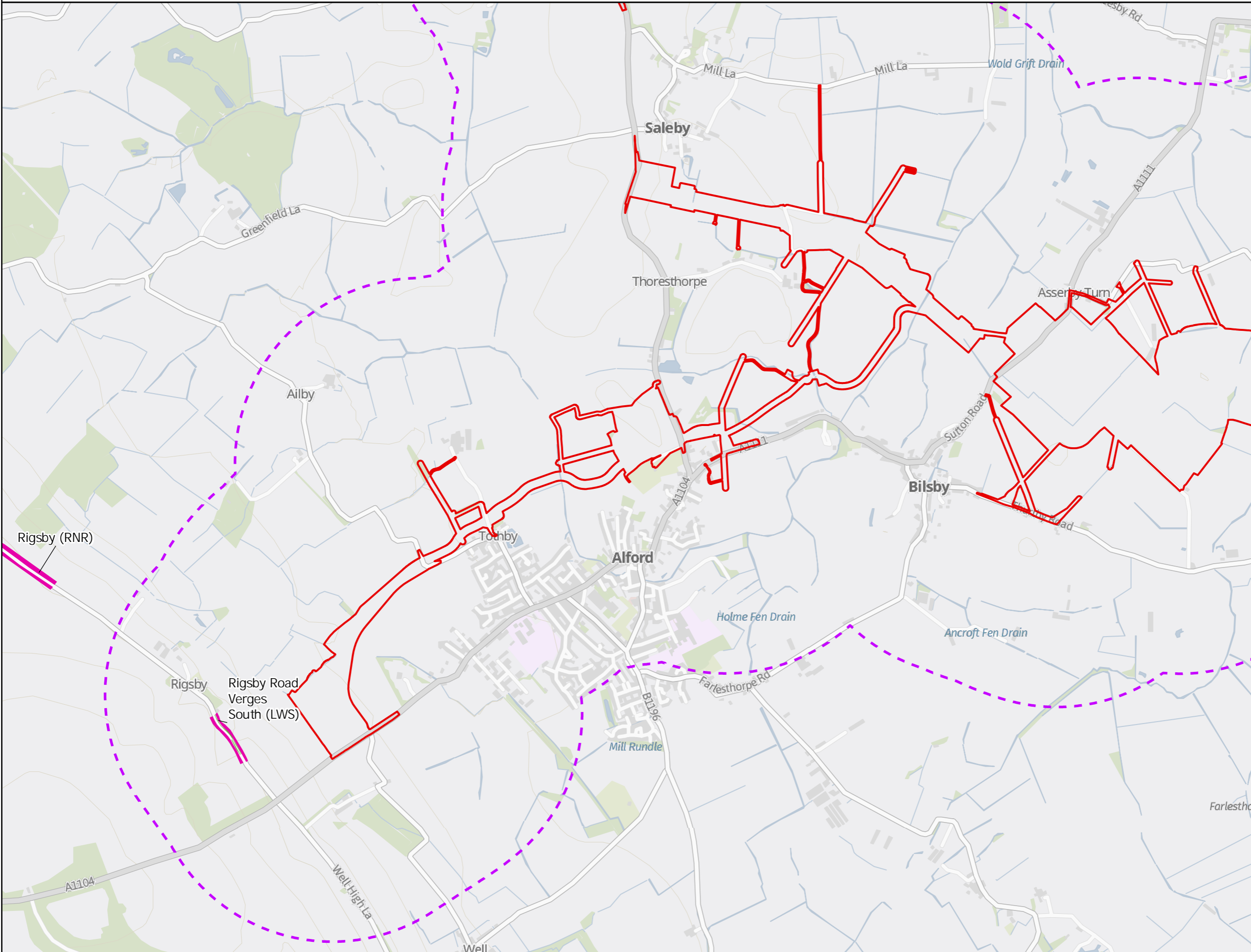
**Figure Number**  
 Figure 6-3

**Drawing Reference**  
 UK0040405-WSPE-XX-XX-FG-OE-00013\_S0\_1

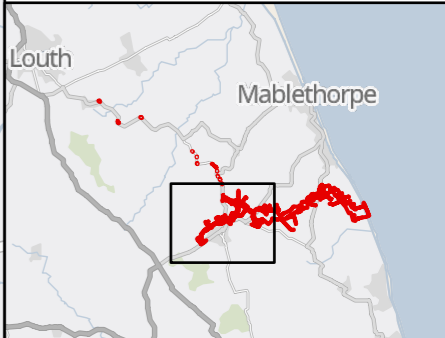
<b>Scale</b>	<b>Sheet Size</b>	<b>Sheet</b>	<b>Issue</b>
1:20,000	A3	SHEET 2 of 5	1

Figure 6-3  
Appendix 6.B: Biodiversity Desk Study Report  
Non-Statutory Designated Sites for Nature Conservation


- Legend**
- English Onshore Scheme draft Order Limits
  - English Onshore Scheme draft Order Limits 1km Buffer
  - Local Wildlife Site (LWS)
  - Roadside Nature Reserve (RNR)



**Notes**  
This drawing is scaled at paper size A3, therefore any prints taken at smaller sizes will affect accuracy of the measurement units and should not be scaled against.



Coordinate System: British National Grid  
Sheet X Centroid Coordinate: 545448.69E Sheet Y Centroid Coordinate: 376481.41N



BACKGROUND MAPPING INFORMATION HAS BEEN REPRODUCED FROM THE ORDNANCE SURVEY BY PERMISSION OF ORDNANCE SURVEY OF THE CONTROLLER OF HIS MAJESTY'S STATIONERY OFFICE. © CROWN COPYRIGHT AND DATABASE RIGHTS 2026 ORDNANCE SURVEY AC0000808122.

Issue	Date	Remarks	Drawn	Checked	Approved
1	26/02/2026	DRAFT	AC	ZB	SC
2	17/04/2026	FINAL	AC	JC	SC

**Title**

Figure 6-3  
Appendix 6.B: Biodiversity Desk Study Report  
Non-Statutory Designated Sites for Nature Conservation  
EGL 5 Biodiversity Desk Study  
Volume 2: Appendices



**Figure Number** Figure 6-3

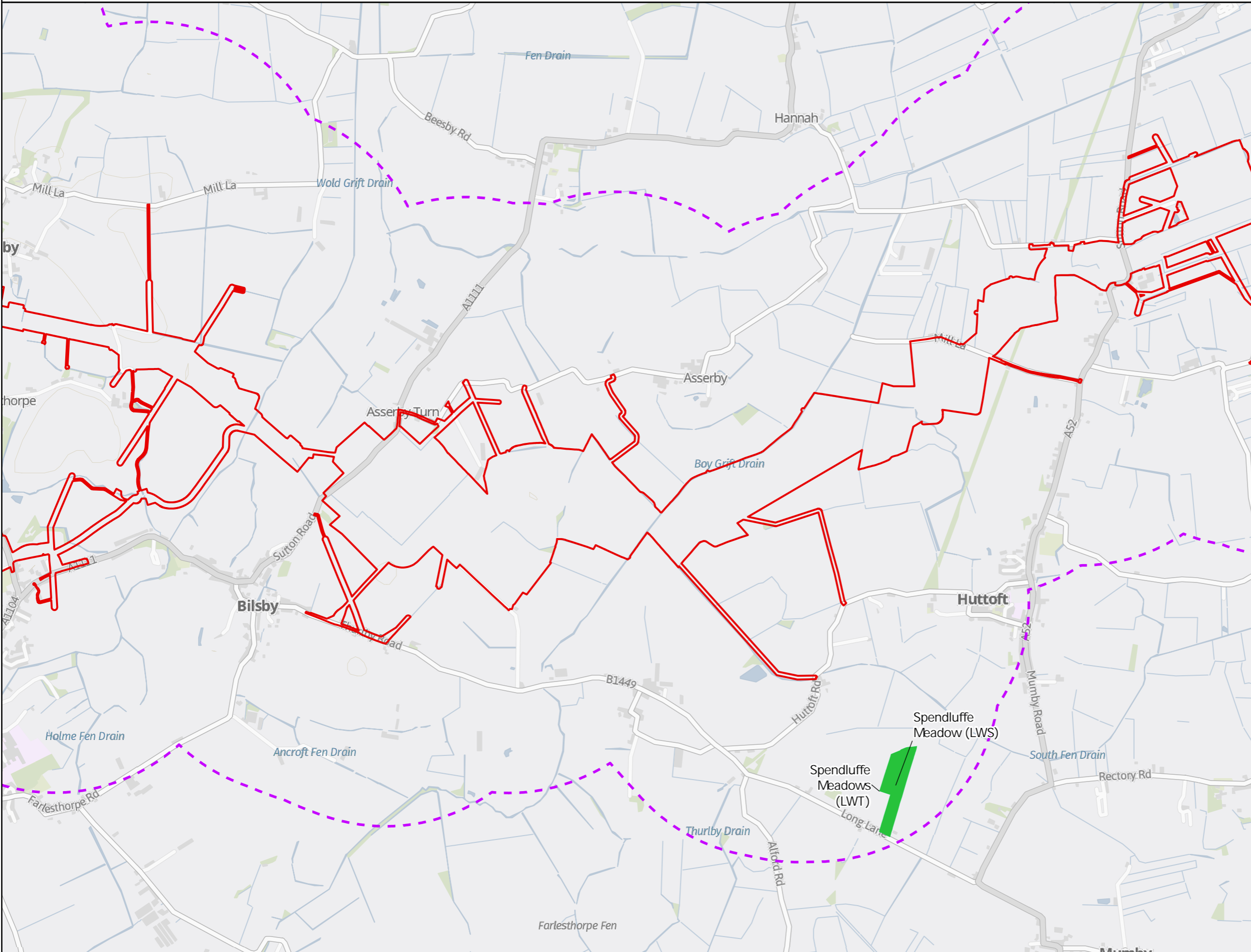
**Drawing Reference** UK0040405-WSPE-XX-XX-FG-OE-00013\_S0\_1

Scale	Sheet Size	Sheet	Issue
1:20,000	A3	SHEET 3 of 5	1

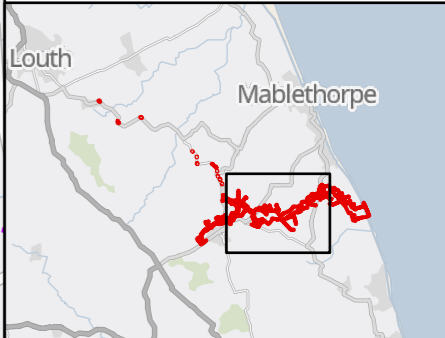
Figure 6-3  
 Appendix 6.B: Biodiversity Desk Study Report  
 Non-Statutory Designated Sites for Nature Conservation

**Legend**


- English Onshore Scheme draft Order Limits
- English Onshore Scheme draft Order Limits 1km Buffer
- Local Wildlife Site (LWS)
- Lincolnshire Wildlife Trust Reserve (LWT)



**Notes**  
 This drawing is scaled at paper size A3, therefore any prints taken at smaller sizes will affect accuracy of the measurement units and should not be scaled against.



Coordinate System: British National Grid  
 Sheet X Centroid Coordinate: 549122.12E Sheet Y Centroid Coordinate: 377134.48N



BACKGROUND MAPPING INFORMATION HAS BEEN REPRODUCED FROM THE ORDNANCE SURVEY BY PERMISSION OF ORDNANCE SURVEY OF THE CONTROLLER OF HIS MAJESTY'S STATIONERY OFFICE. © CROWN COPYRIGHT AND DATABASE RIGHTS 2026 ORDNANCE SURVEY AC0000808122.

Issue	Date	Remarks	Drawn	Checked	Approved
1	26/02/2026	DRAFT	AC	ZB	SC
2	17/04/2026	FINAL	AC	JC	SC

**Title**  
 Figure 6-3  
 Appendix 6.B: Biodiversity Desk Study Report  
 Non-Statutory Designated Sites for Nature Conservation  
 EGL 5 Biodiversity Desk Study  
 Volume 2: Appendices



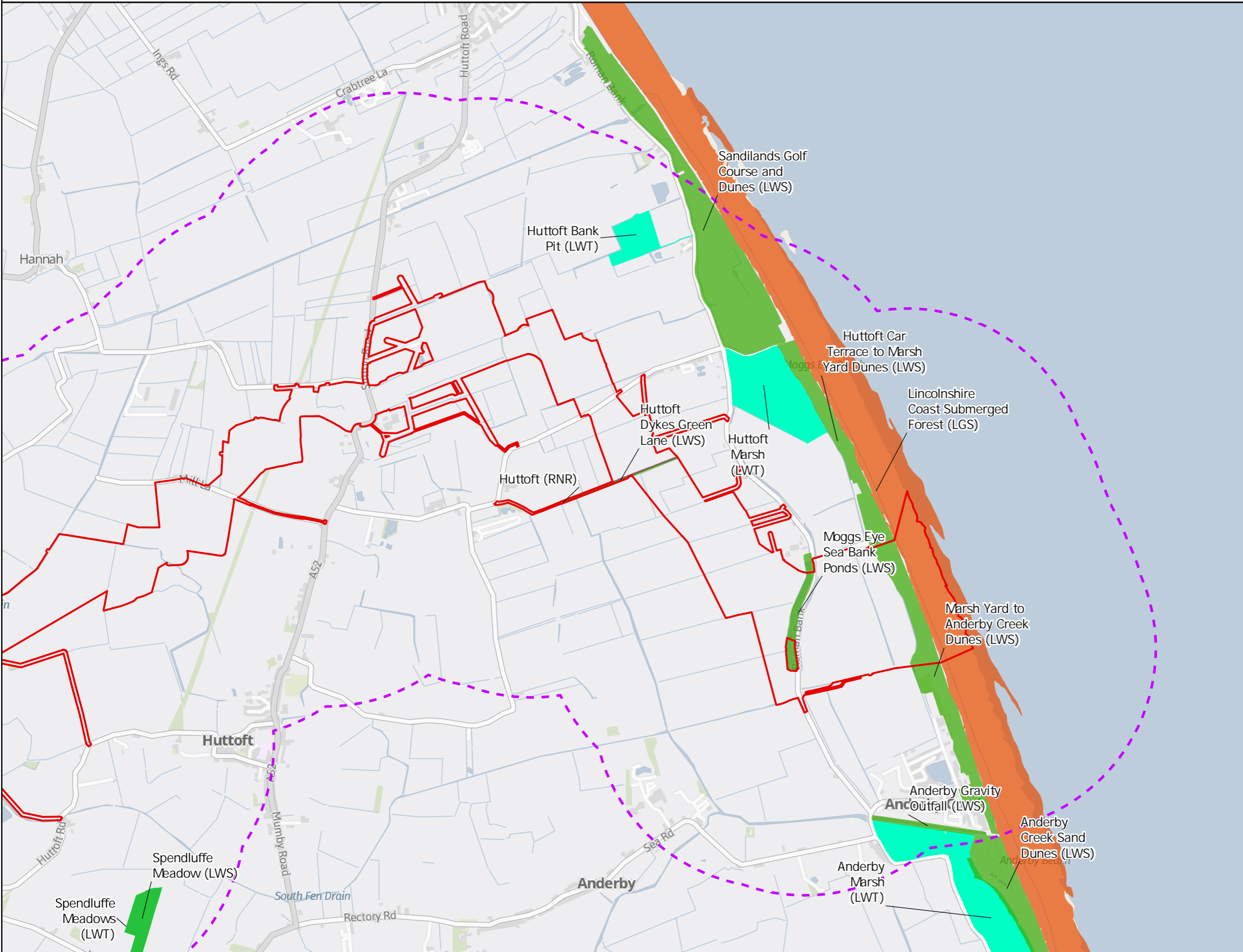
**Figure Number** Figure 6-3

**Drawing Reference** UK0040405-WSPE-XX-XX-FG-OE-00013\_S0\_1

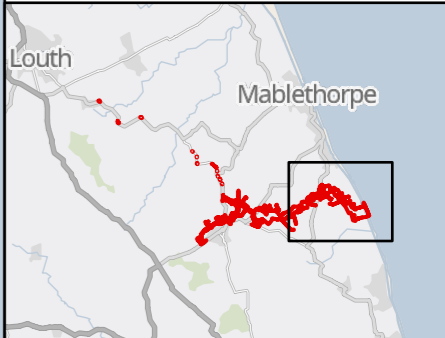
Scale	Sheet Size	Sheet	Issue
1:20,000	A3	SHEET 4 of 5	1

Figure 6-3  
Appendix 6.B: Biodiversity Desk Study Report  
Non-Statutory Designated Sites for Nature Conservation


- Legend**
- English Onshore Scheme draft Order Limits
  - English Onshore Scheme draft Order Limits 1km Buffer
  - Local Wildlife Site (LWS)
  - Local Geological Site (LGS)
  - Lincolnshire Wildlife Trust Reserve (LWT)
  - Roadside Nature Reserve (RNR)



**Notes**  
This drawing is scaled at paper size A3, therefore any prints taken at smaller sizes will affect accuracy of the measurement units and should not be scaled against.



Coordinate System: British National Grid  
Sheet X Centroid Coordinate: 553254.24E Sheet Y Centroid Coordinate: 377907.07N



BACKGROUND MAPPING INFORMATION HAS BEEN REPRODUCED FROM THE ORDNANCE SURVEY BY PERMISSION OF ORDNANCE SURVEY OF THE CONTROLLER OF HIS MAJESTY'S STATIONERY OFFICE. © CROWN COPYRIGHT AND DATABASE RIGHTS 2026 ORDNANCE SURVEY AC0000808122.

1	26/02/2026	DRAFT	AC	ZB	SC
2	17/04/2026	FINAL	AC	JC	SC
Issue	Date	Remarks	Drawn	Checked	Approved

**Title**  
Figure 6-3  
Appendix 6.B: Biodiversity Desk Study Report  
Non-Statutory Designated Sites for Nature Conservation  
EGL 5 Biodiversity Desk Study  
Volume 2: Appendices

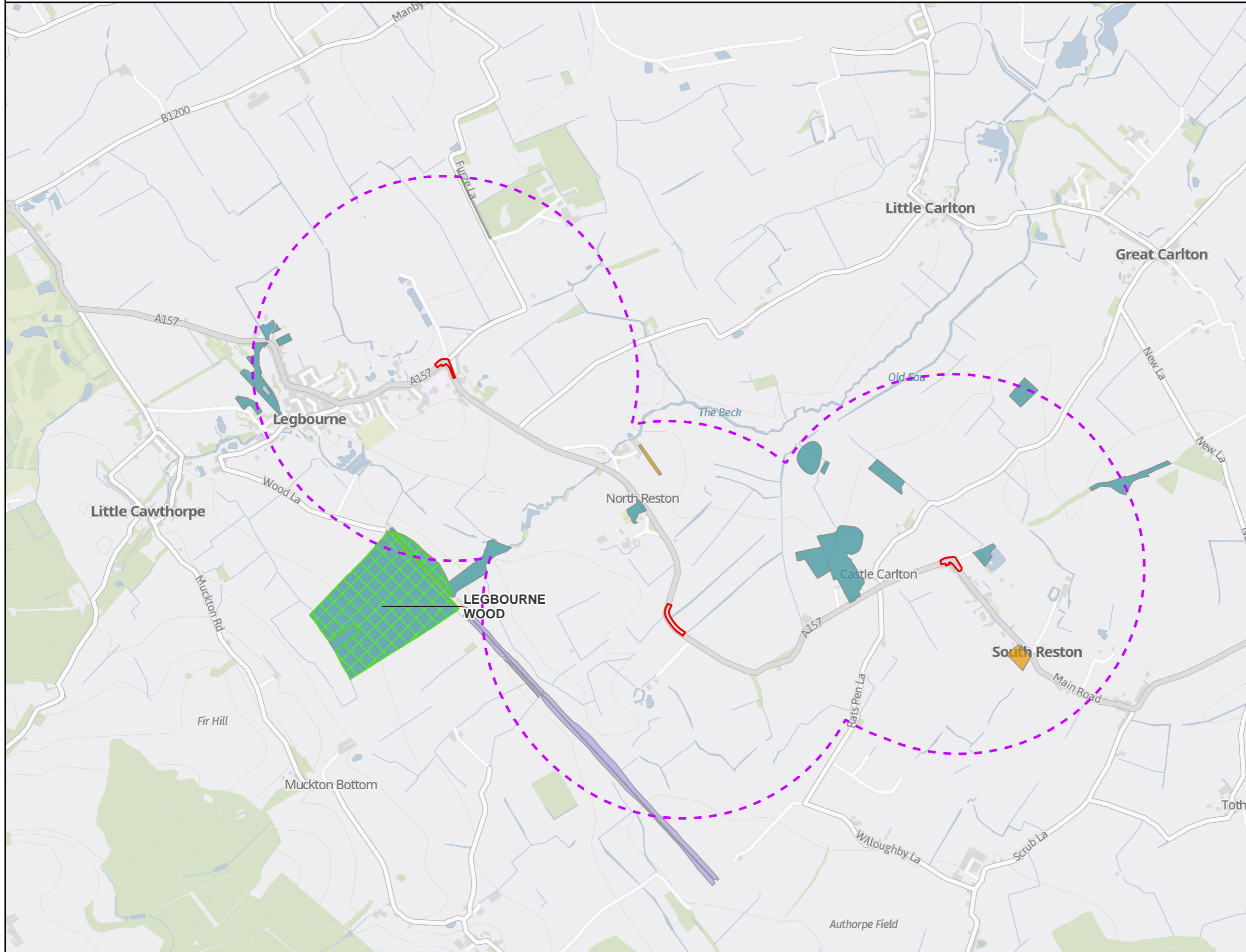


Figure Number: Figure 6-3

Drawing Reference: UK0040405-WSP-E-XX-FG-OE-00013\_S0\_1

Scale	Sheet Size	Sheet	Issue
1:20,000	A3	SHEET 5 of 5	1

Figure 6-4  
Appendix 6.B: Biodiversity Desk Study Report  
Priority Habitat and Ancient Woodland



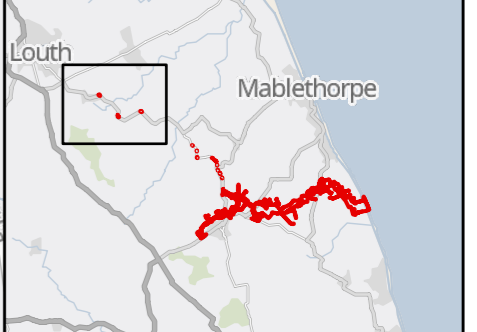
**Legend**

- English Onshore Scheme draft Order Limits
- English Onshore Scheme draft Order Limits 1km Buffer
- Ancient Woodland Inventory

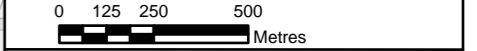
**Priority Habitat Inventory**

- Deciduous woodland
- Lowland calcareous grassland
- No main habitat but additional habitats present

**Notes**  
This drawing is scaled at paper size A3, therefore any prints taken at smaller sizes will affect accuracy of the measurement units and should not be scaled against.



Coordinate System: British National Grid  
Sheet X Centroid Coordinate: 538307.11E Sheet Y Centroid Coordinate: 383943.58N



BACKGROUND MAPPING INFORMATION HAS BEEN REPRODUCED FROM THE ORDNANCE SURVEY BY PERMISSION OF ORDNANCE SURVEY OF THE CONTROLLER OF HIS MAJESTY'S STATIONERY OFFICE. © CROWN COPYRIGHT AND DATABASE RIGHTS 2026 ORDNANCE SURVEY AC0000808122.

1	26/02/2026	DRAFT	AC	ZB	SC
2	16/04/2026	FINAL	LD	JC	SC
Issue	Date	Remarks	Drawn	Checked	Approved

**Title**  
Figure 6-4  
Appendix 6.B: Biodiversity Desk Study Report  
Priority Habitat and Ancient Woodland  
EGL 5 Biodiversity Desk Study  
Volume 2: Appendices

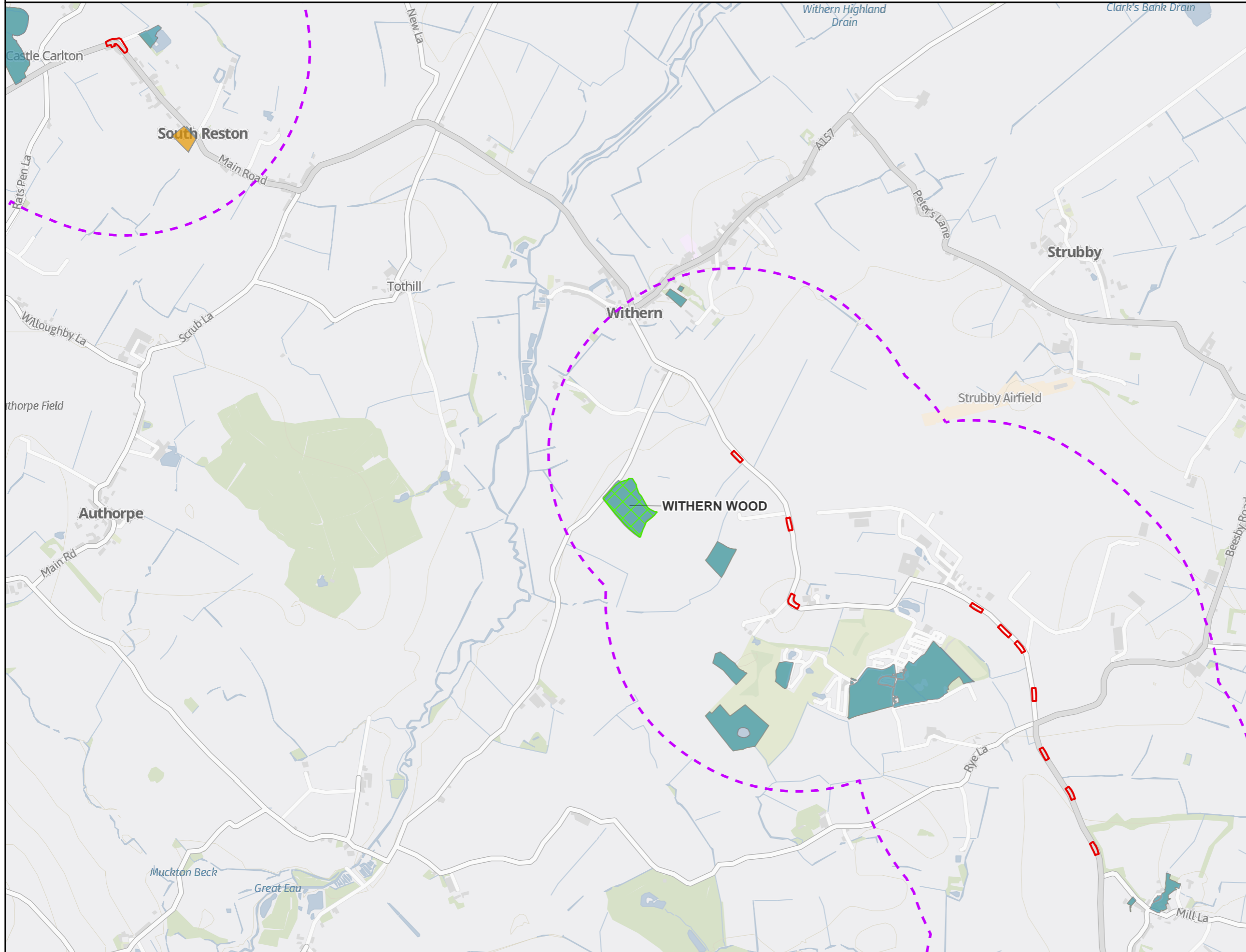
**nationalgrid**

**Figure Number** Figure 6-4

**Drawing Reference** UK0040405-WSP-E-XX-FG-OE-00014\_S0\_1

<b>Scale</b>	<b>Sheet Size</b>	<b>Sheet</b>	<b>Issue</b>
1:20,000	A3	SHEET 1 of 5	1

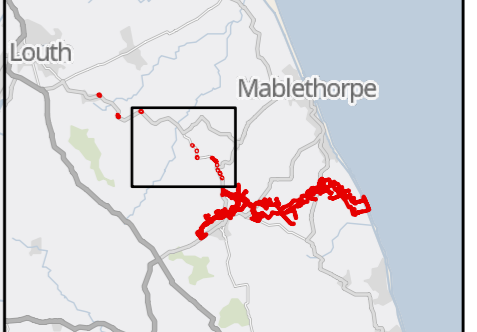
Figure 6-4  
Appendix 6.B: Biodiversity Desk Study Report  
Priority Habitat and Ancient Woodland



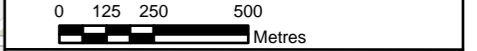
**Legend**

- English Onshore Scheme draft Order Limits
- English Onshore Scheme draft Order Limits 1km Buffer
- Ancient Woodland Inventory
- Priority Habitat Inventory
- Deciduous woodland
- No main habitat but additional habitats present

**Notes**  
This drawing is scaled at paper size A3, therefore any prints taken at smaller sizes will affect accuracy of the measurement units and should not be scaled against.



Coordinate System: British National Grid  
Sheet X Centroid Coordinate: 542876.7E Sheet Y Centroid Coordinate: 381104.6N



BACKGROUND MAPPING INFORMATION HAS BEEN REPRODUCED FROM THE ORDNANCE SURVEY BY PERMISSION OF ORDNANCE SURVEY OF THE CONTROLLER OF HIS MAJESTY'S STATIONERY OFFICE. © CROWN COPYRIGHT AND DATABASE RIGHTS 2026 ORDNANCE SURVEY AC0000808122.

Issue	Date	Remarks	Drawn	Checked	Approved
1	26/02/2026	DRAFT	AC	ZB	SC
2	16/04/2026	FINAL	LD	JC	SC

**Title**  
Figure 6-4  
Appendix 6.B: Biodiversity Desk Study Report  
Priority Habitat and Ancient Woodland  
EGL 5 Biodiversity Desk Study  
Volume 2: Appendices



**Figure Number** Figure 6-4

**Drawing Reference** UK0040405-WSPE-XX-XX-FG-OE-00014\_S0\_1

Scale	Sheet Size	Sheet	Issue
1:20,000	A3	SHEET 2 of 5	1

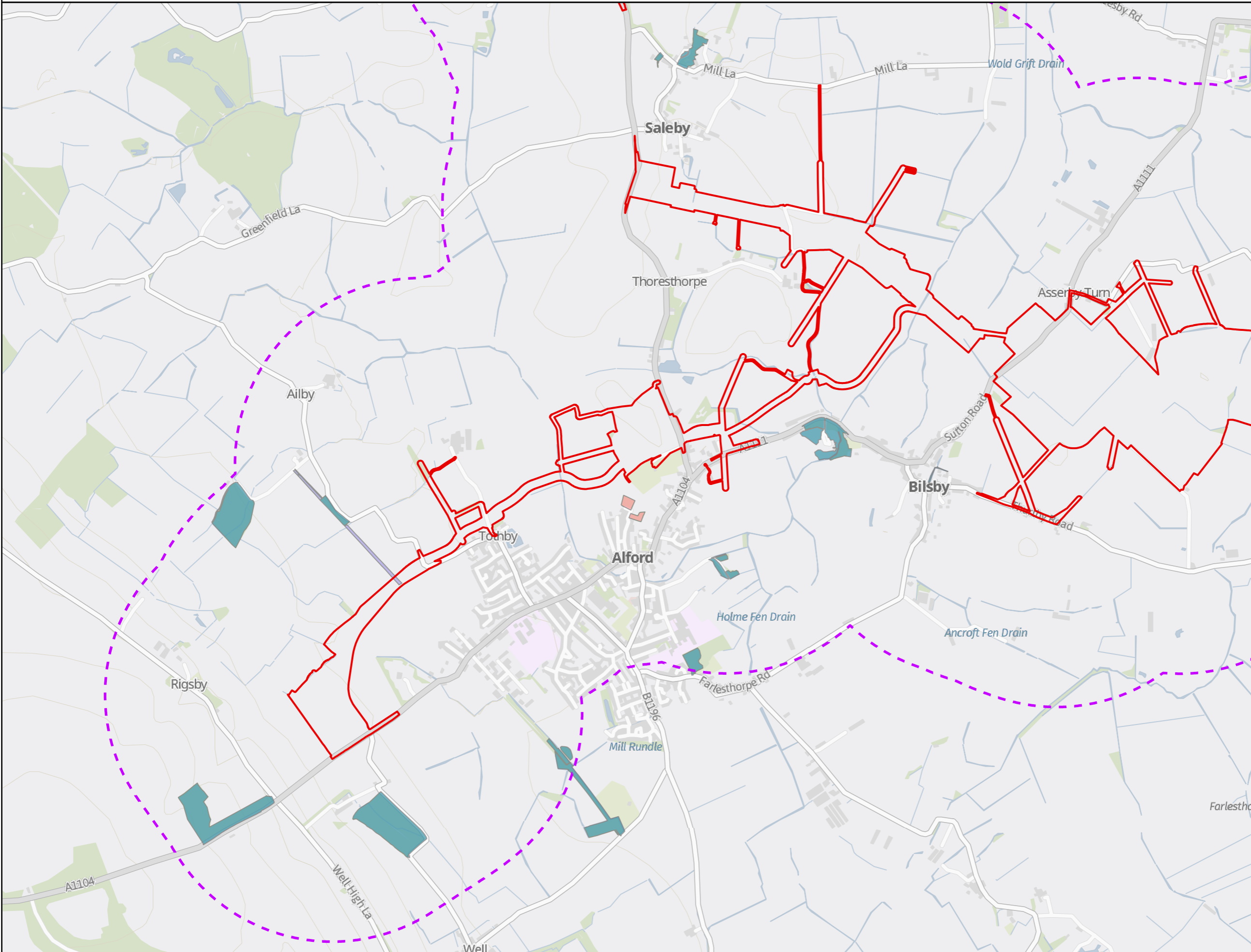
Figure 6-4  
Appendix 6.B: Biodiversity Desk Study Report  
Priority Habitat and Ancient Woodland

**Legend**

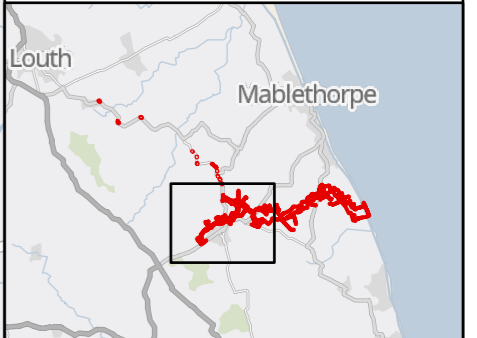
- English Onshore Scheme draft Order Limits
- English Onshore Scheme draft Order Limits 1km Buffer

**Priority Habitat Inventory**

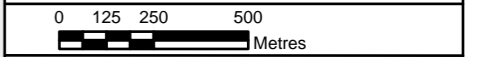
- Deciduous woodland
- Lowland calcareous grassland
- Traditional orchard
- No main habitat but additional habitats present



**Notes**  
This drawing is scaled at paper size A3, therefore any prints taken at smaller sizes will affect accuracy of the measurement units and should not be scaled against.



Coordinate System: British National Grid  
Sheet X Centroid Coordinate: 545448.69E Sheet Y Centroid Coordinate: 376481.41N



BACKGROUND MAPPING INFORMATION HAS BEEN REPRODUCED FROM THE ORDNANCE SURVEY BY PERMISSION OF ORDNANCE SURVEY OF THE CONTROLLER OF HIS MAJESTY'S STATIONERY OFFICE. © CROWN COPYRIGHT AND DATABASE RIGHTS 2026 ORDNANCE SURVEY AC0000808122.

1	26/02/2026	DRAFT	AC	ZB	SC
2	16/04/2026	FINAL	LD	JC	SC
Issue	Date	Remarks	Drawn	Checked	Approved

**Title**  
Figure 6-4  
Appendix 6.B: Biodiversity Desk Study Report  
Priority Habitat and Ancient Woodland  
EGL 5 Biodiversity Desk Study  
Volume 2: Appendices



**Figure Number**  
Figure 6-4

**Drawing Reference**  
UK0040405-WSPE-XX-XX-FG-OE-00014\_S0\_1

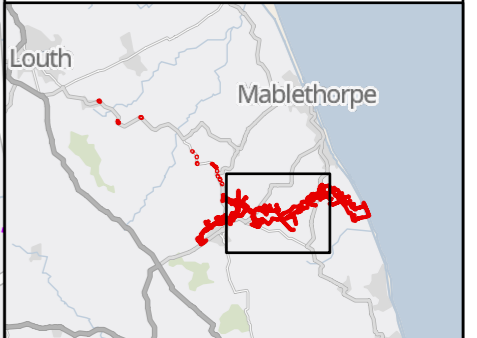
<b>Scale</b>	<b>Sheet Size</b>	<b>Sheet</b>	<b>Issue</b>
1:20,000	A3	SHEET 3 of 5	1

Figure 6-4  
Appendix 6.B: Biodiversity Desk Study Report  
Priority Habitat and Ancient Woodland

**Legend**

- English Onshore Scheme draft Order Limits
- English Onshore Scheme draft Order Limits 1km Buffer
- Priority Habitat Inventory**
- Coastal and floodplain grazing marsh
- Deciduous woodland
- Good quality semi improved grassland
- Lowland meadows

**Notes**  
This drawing is scaled at paper size A3, therefore any prints taken at smaller sizes will affect accuracy of the measurement units and should not be scaled against.



Coordinate System: British National Grid  
Sheet X Centroid Coordinate: 549122.12E Sheet Y Centroid Coordinate: 377134.48N



BACKGROUND MAPPING INFORMATION HAS BEEN REPRODUCED FROM THE ORDNANCE SURVEY BY PERMISSION OF ORDNANCE SURVEY OF THE CONTROLLER OF HIS MAJESTY'S STATIONERY OFFICE. © CROWN COPYRIGHT AND DATABASE RIGHTS 2026 ORDNANCE SURVEY AC0000808122.

1	26/02/2026	DRAFT	AC	ZB	SC
2	16/04/2026	FINAL	LD	JC	SC
Issue	Date	Remarks	Drawn	Checked	Approved

**Title**  
Figure 6-4  
Appendix 6.B: Biodiversity Desk Study Report  
Priority Habitat and Ancient Woodland  
EGL 5 Biodiversity Desk Study  
Volume 2: Appendices



**Figure Number** Figure 6-4

**Drawing Reference** UK0040405-WSPE-XX-XX-FG-OE-00014\_S0\_1

<b>Scale</b>	<b>Sheet Size</b>	<b>Sheet</b>	<b>Issue</b>
1:20,000	A3	SHEET 4 of 5	1

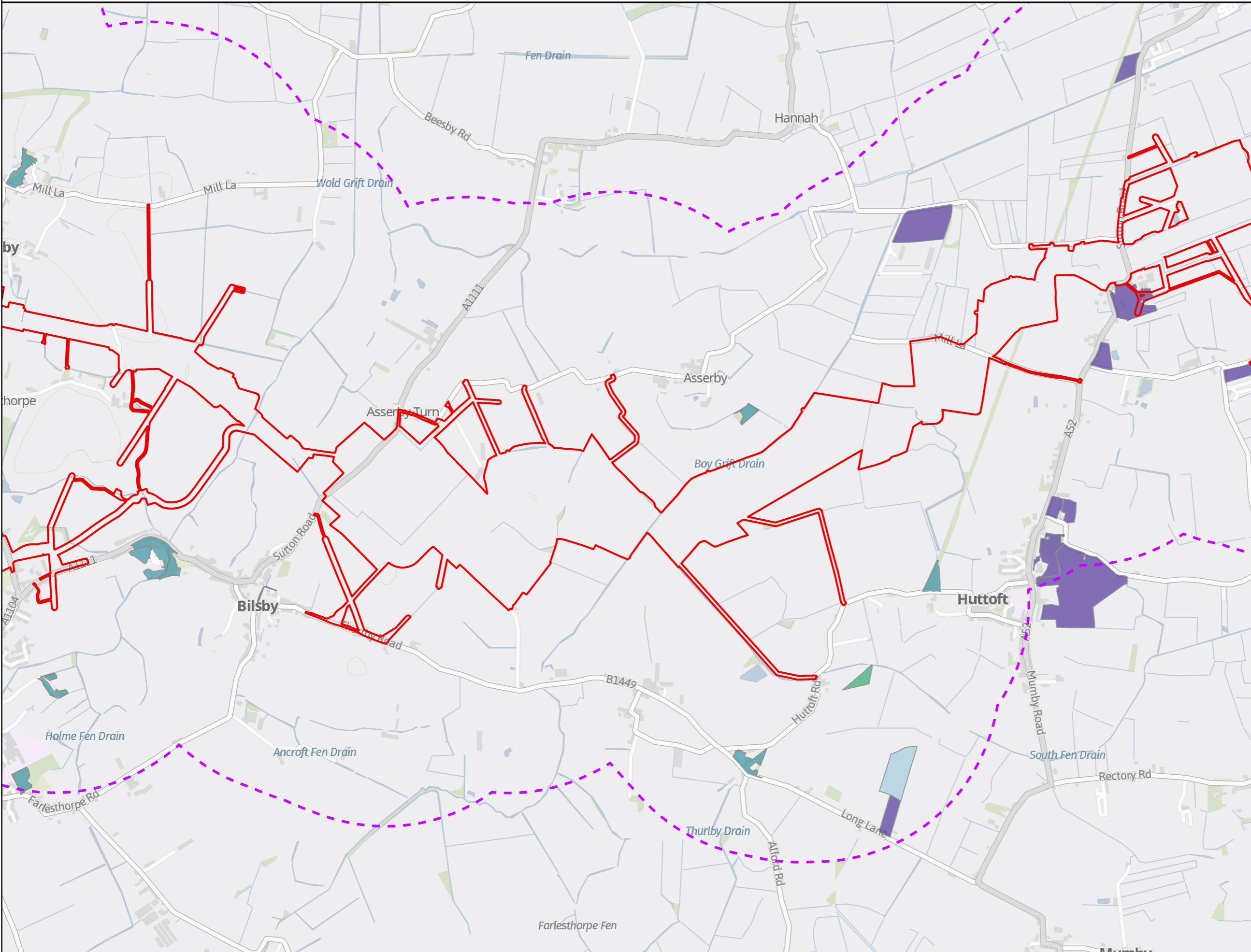
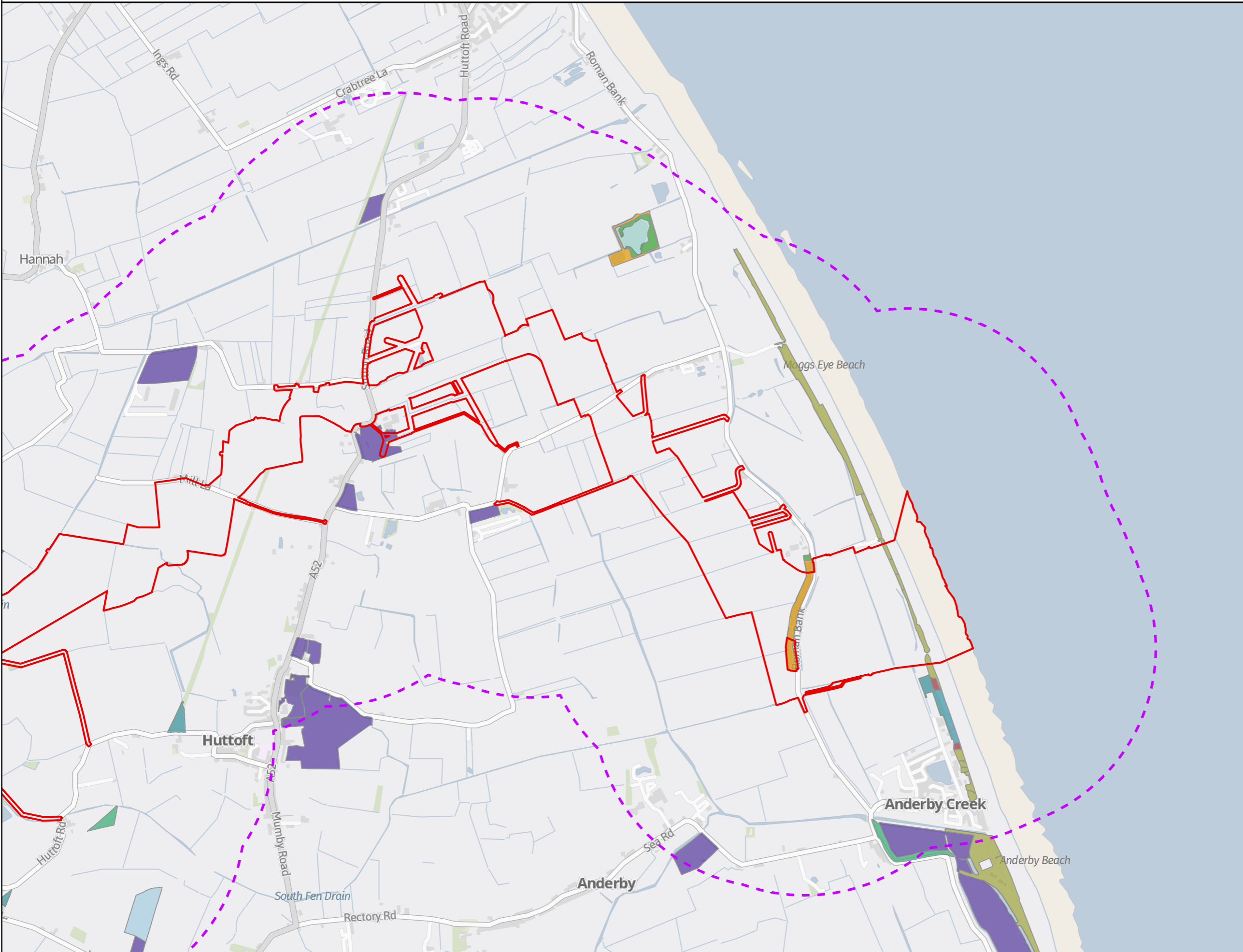


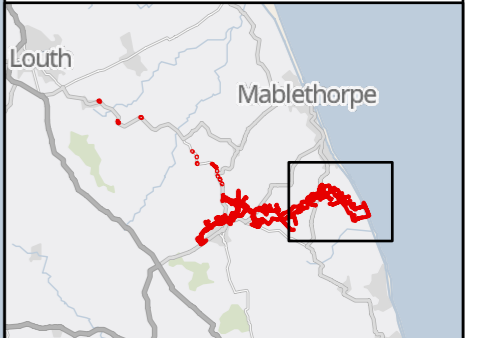
Figure 6-4  
Appendix 6.B: Biodiversity Desk Study Report  
Priority Habitat and Ancient Woodland

**Legend**

- English Onshore Scheme draft Order Limits
- English Onshore Scheme draft Order Limits 1km Buffer
- Priority Habitat Inventory**
- Coastal and floodplain grazing marsh
- Coastal sand dunes
- Coastal sand dunes, Deciduous woodland
- Deciduous woodland
- Good quality semi improved grassland
- Lakes
- Lowland meadows
- Reedbeds
- No main habitat but additional habitats present



**Notes**  
This drawing is scaled at paper size A3, therefore any prints taken at smaller sizes will affect accuracy of the measurement units and should not be scaled against.



Coordinate System: British National Grid  
Sheet X Centroid Coordinate: 553254.24E Sheet Y Centroid Coordinate: 377907.07N



BACKGROUND MAPPING INFORMATION HAS BEEN REPRODUCED FROM THE ORDNANCE SURVEY BY PERMISSION OF ORDNANCE SURVEY OF THE CONTROLLER OF HIS MAJESTY'S STATIONERY OFFICE. © CROWN COPYRIGHT AND DATABASE RIGHTS 2026 ORDNANCE SURVEY AC0000808122.

1	26/02/2026	DRAFT	AC	ZB	SC
2	16/04/2026	FINAL	LD	JC	SC
Issue	Date	Remarks	Drawn	Checked	Approved

**Title**  
  
Figure 6-4  
Appendix 6.B: Biodiversity Desk Study Report  
Priority Habitat and Ancient Woodland  
EGL 5 Biodiversity Desk Study  
Volume 2: Appendices

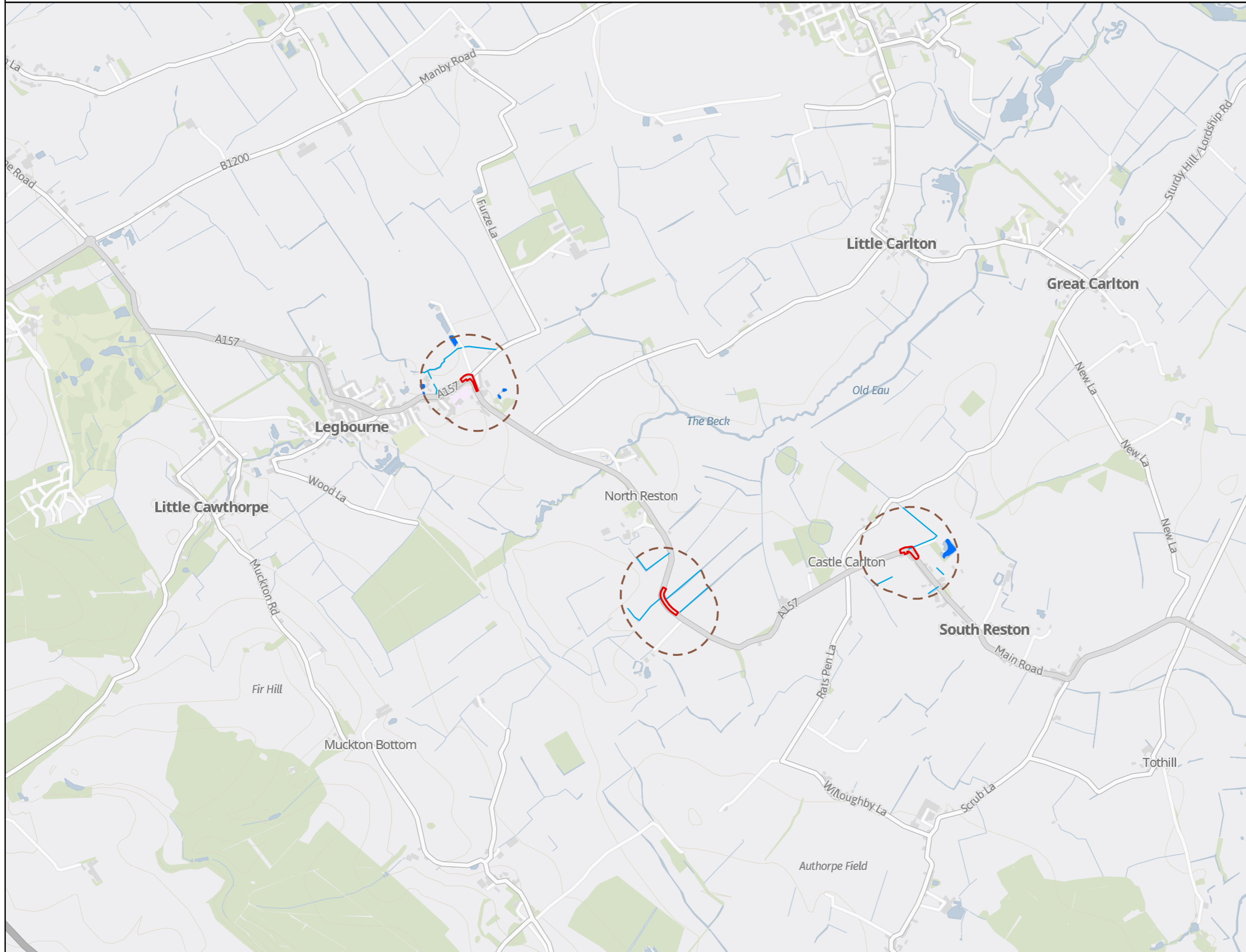


**Figure Number** Figure 6-4

**Drawing Reference** UK0040405-WSP-E-XX-XX-FG-OE-00014\_S0\_1

<b>Scale</b>	<b>Sheet Size</b>	<b>Sheet</b>	<b>Issue</b>
1:20,000	A3	SHEET 5 of 5	1

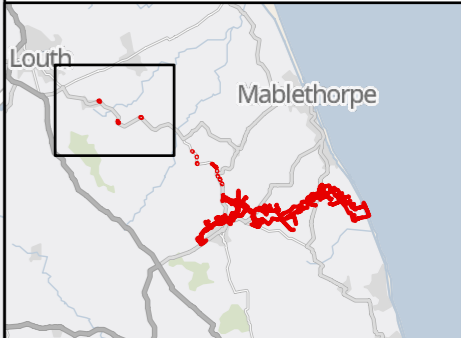
Figure 6-5  
Appendix 6.B: Biodiversity Desk Study Report  
Water Bodies and Ditches Located within 250m



**Legend**

- English Onshore Scheme draft Order Limits
- English Onshore Scheme draft Order Limits 250m Buffer
- Water Body
- Ditch

**Notes**  
This drawing is scaled at paper size A3, therefore any prints taken at smaller sizes will affect accuracy of the measurement units and should not be scaled against.



Coordinate System: British National Grid  
Sheet X Centroid Coordinate: 538307.11E Sheet Y Centroid Coordinate: 383943.58N



BACKGROUND MAPPING INFORMATION HAS BEEN REPRODUCED FROM THE ORDNANCE SURVEY BY PERMISSION OF ORDNANCE SURVEY OF THE CONTROLLER OF HIS MAJESTY'S STATIONERY OFFICE. © CROWN COPYRIGHT AND DATABASE RIGHTS 2026 ORDNANCE SURVEY AC0000808122.

1	26/02/2026	DRAFT	AC	ZB	SC
2	17/04/2026	FINAL	AC	JC	SC
Issue	Date	Remarks	Drawn	Checked	Approved

**Title**  
Figure 6-5  
Appendix 6.B: Biodiversity Desk Study Report  
Water Bodies and Ditches Located within 250m  
EGL 5 Biodiversity Desk Study  
Volume 2: Appendices

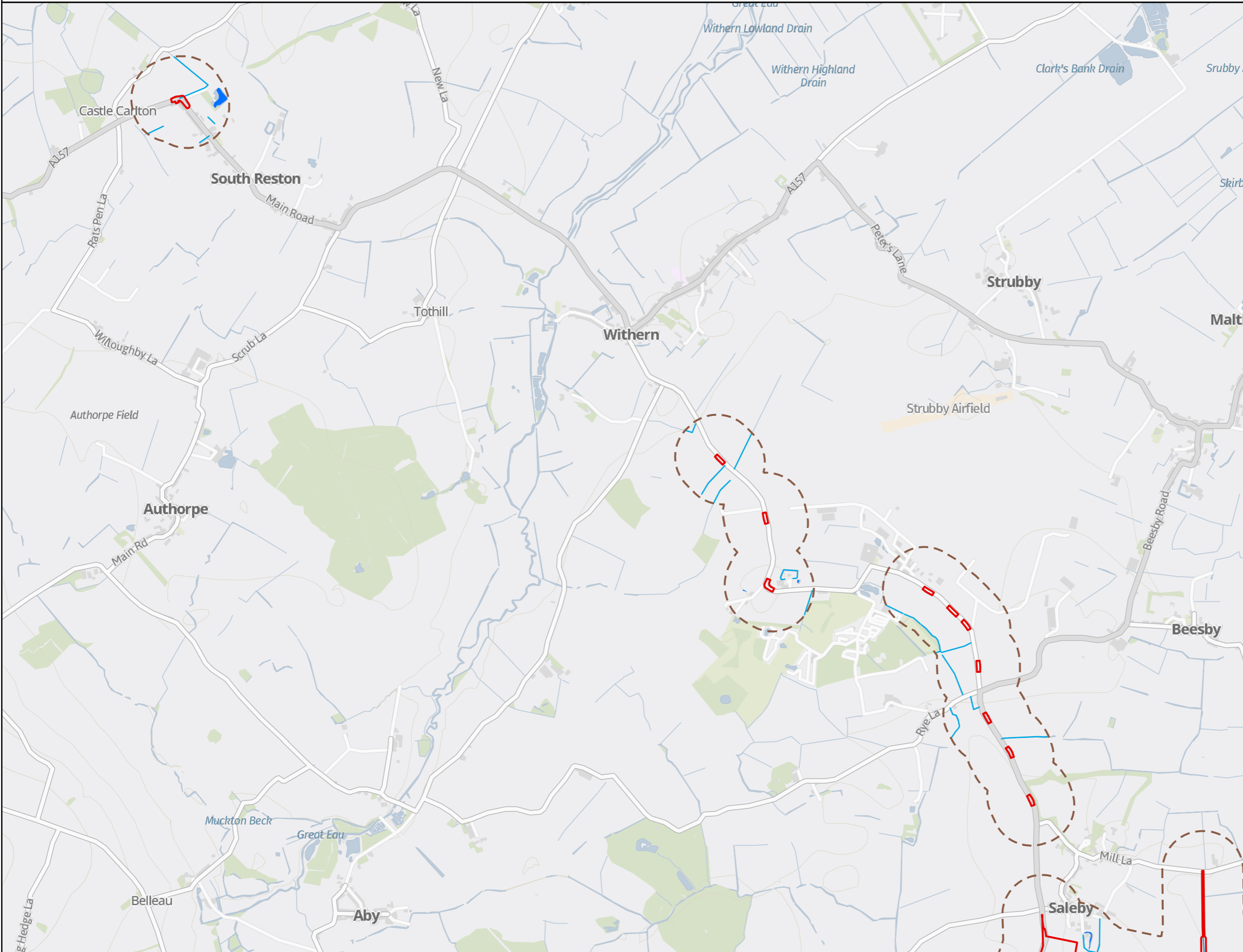
**nationalgrid**

Figure Number: Figure 6-5

Drawing Reference: UK0040405-WSPE-XX-XX-FG-OE-00015\_S0\_1

Scale	Sheet Size	Sheet	Issue
1:23,000	A3	SHEET 1 of 5	1

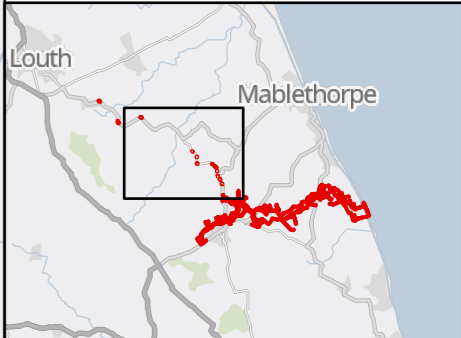
Figure 6-5  
Appendix 6.B: Biodiversity Desk Study Report  
Water Bodies and Ditches Located within 250m



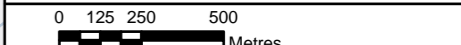
**Legend**

- English Onshore Scheme draft Order Limits
- English Onshore Scheme draft Order Limits 250m Buffer
- Water Body
- Ditch

**Notes**  
This drawing is scaled at paper size A3, therefore any prints taken at smaller sizes will affect accuracy of the measurement units and should not be scaled against.



Coordinate System: British National Grid  
Sheet X Centroid Coordinate: 542876.7E Sheet Y Centroid Coordinate: 381104.6N



BACKGROUND MAPPING INFORMATION HAS BEEN REPRODUCED FROM THE ORDNANCE SURVEY BY PERMISSION OF ORDNANCE SURVEY OF THE CONTROLLER OF HIS MAJESTY'S STATIONERY OFFICE. © CROWN COPYRIGHT AND DATABASE RIGHTS 2026 ORDNANCE SURVEY AC0000808122.

1	26/02/2026	DRAFT	AC	ZB	SC
2	17/04/2026	FINAL	AC	JC	SC
Issue	Date	Remarks	Drawn	Checked	Approved

**Title**  
Figure 6-5  
Appendix 6.B: Biodiversity Desk Study Report  
Water Bodies and Ditches Located within 250m  
EGL 5 Biodiversity Desk Study  
Volume 2: Appendices

**nationalgrid**

Figure Number: Figure 6-5

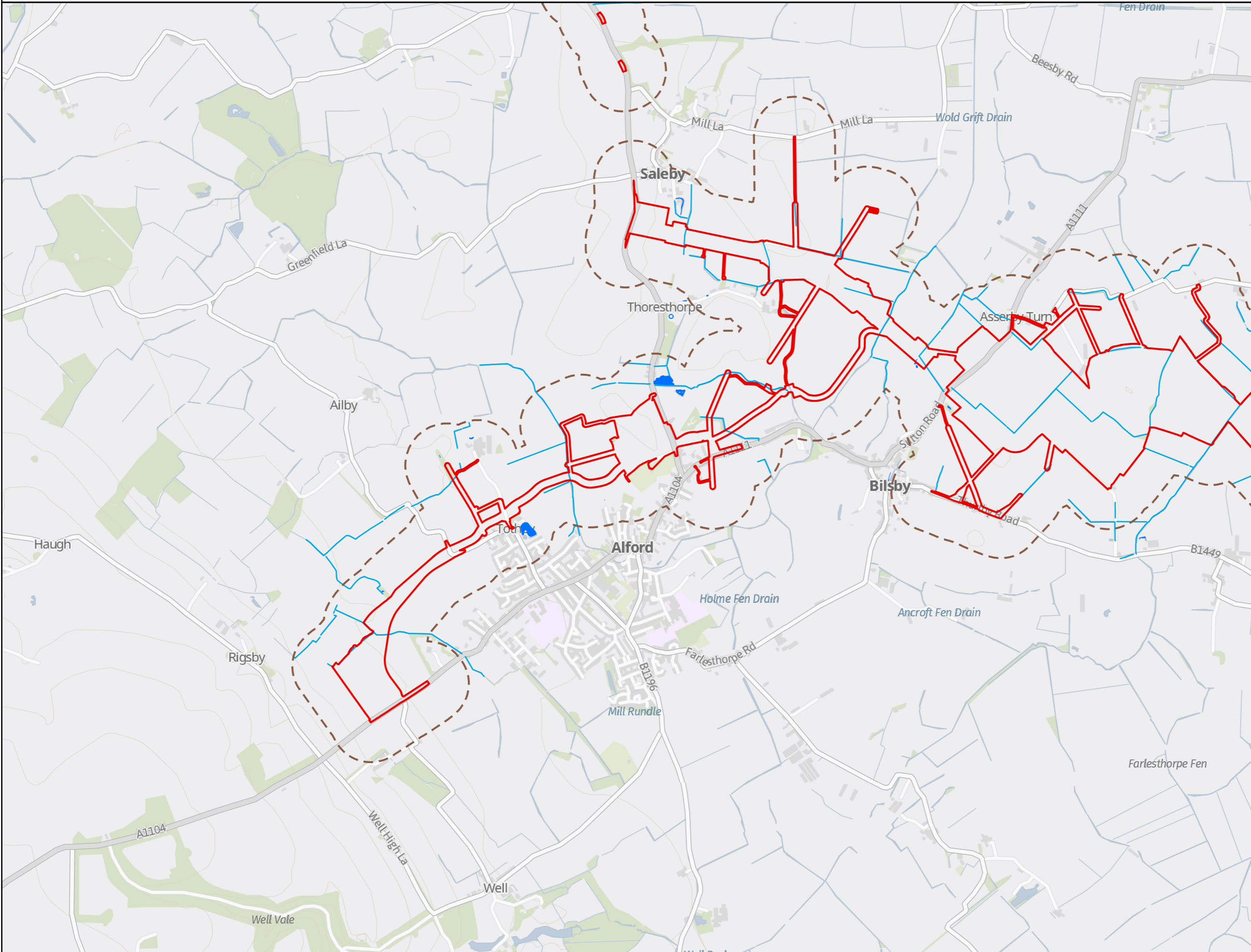
Drawing Reference: UK0040405-WSPE-XX-XX-FG-OE-00015\_S0\_1

Scale	Sheet Size	Sheet	Issue
1:23,000	A3	SHEET 2 of 5	1

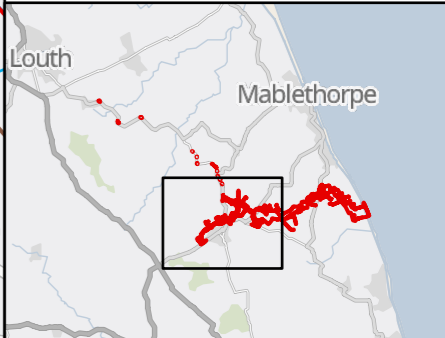
Figure 6-5  
Appendix 6.B: Biodiversity Desk Study Report  
Water Bodies and Ditches Located within 250m

**Legend**

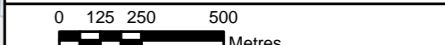
- English Onshore Scheme draft Order Limits
- English Onshore Scheme draft Order Limits 250m Buffer
- Water Body
- Ditch



**Notes**  
This drawing is scaled at paper size A3, therefore any prints taken at smaller sizes will affect accuracy of the measurement units and should not be scaled against.



Coordinate System: British National Grid  
Sheet X Centroid Coordinate: 545448.69E Sheet Y Centroid Coordinate: 376481.41N



BACKGROUND MAPPING INFORMATION HAS BEEN REPRODUCED FROM THE ORDNANCE SURVEY BY PERMISSION OF ORDNANCE SURVEY OF THE CONTROLLER OF HIS MAJESTY'S STATIONERY OFFICE. © CROWN COPYRIGHT AND DATABASE RIGHTS 2026 ORDNANCE SURVEY AC0000808122.

1	26/02/2026	DRAFT	AC	ZB	SC
2	17/04/2026	FINAL	AC	JC	SC
Issue	Date	Remarks	Drawn	Checked	Approved

**Title**  
Figure 6-5  
Appendix 6.B: Biodiversity Desk Study Report  
Water Bodies and Ditches Located within 250m  
EGL 5 Biodiversity Desk Study  
Volume 2: Appendices

**nationalgrid**

Figure Number: Figure 6-5

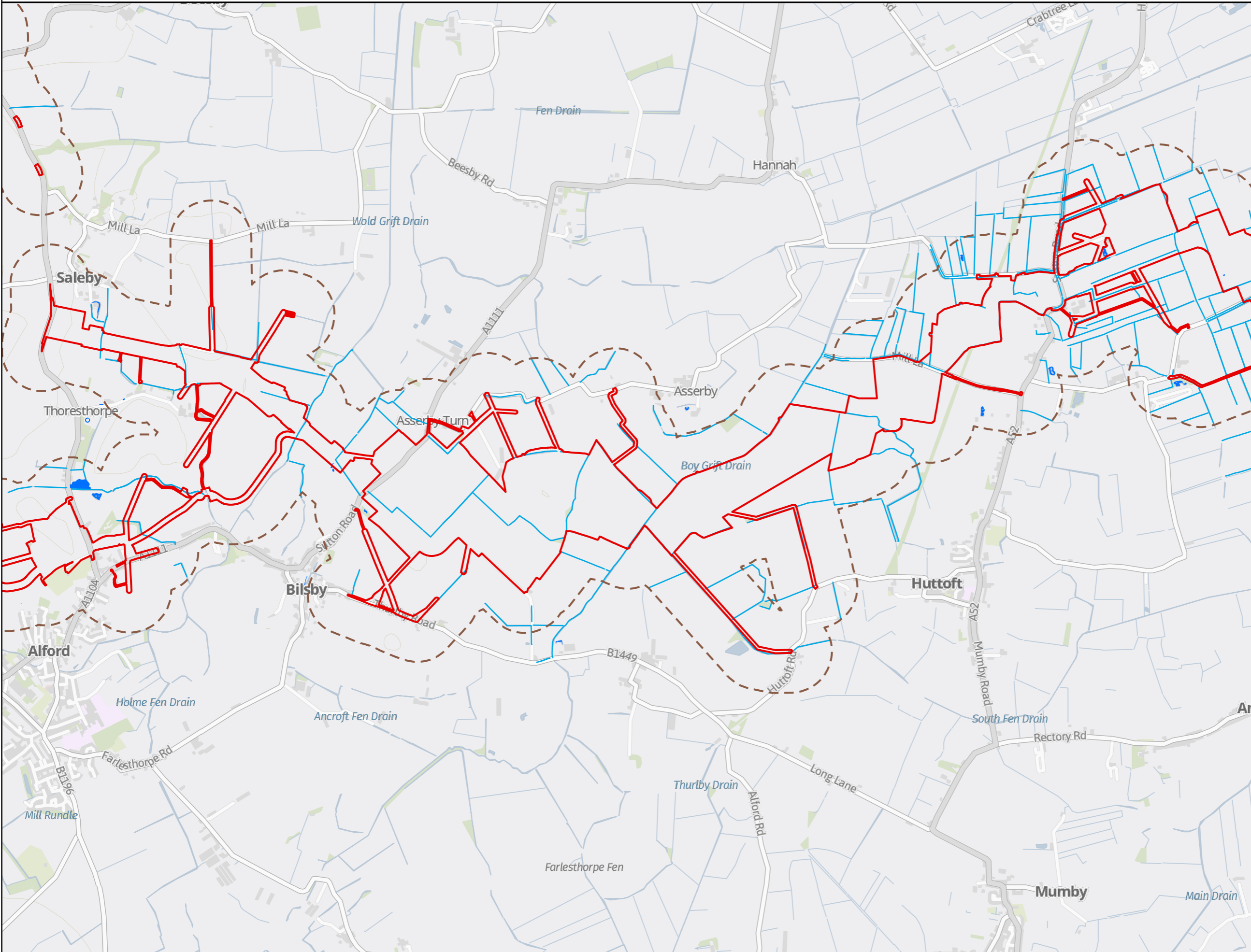
Drawing Reference: UK0040405-WSPE-XX-XX-FG-OE-00015\_S0\_1

Scale	Sheet Size	Sheet	Issue
1:23,000	A3	SHEET 3 of 5	1

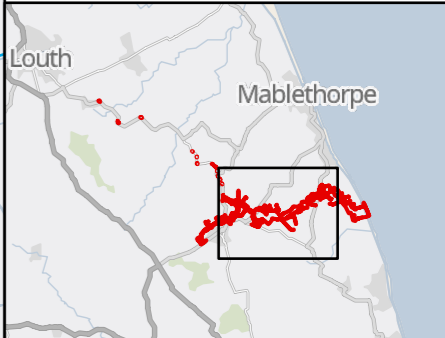
Figure 6-5  
Appendix 6.B: Biodiversity Desk Study Report  
Water Bodies and Ditches Located within 250m

**Legend**

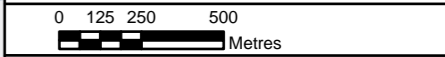
- English Onshore Scheme draft Order Limits
- English Onshore Scheme draft Order Limits 250m Buffer
- Water Body
- Ditch



**Notes**  
This drawing is scaled at paper size A3, therefore any prints taken at smaller sizes will affect accuracy of the measurement units and should not be scaled against.



Coordinate System: British National Grid  
Sheet X Centroid Coordinate: 549122.12E Sheet Y Centroid Coordinate: 377134.48N



BACKGROUND MAPPING INFORMATION HAS BEEN REPRODUCED FROM THE ORDNANCE SURVEY BY PERMISSION OF ORDNANCE SURVEY OF THE CONTROLLER OF HIS MAJESTY'S STATIONERY OFFICE. © CROWN COPYRIGHT AND DATABASE RIGHTS 2026 ORDNANCE SURVEY AC0000808122.

1	26/02/2026	DRAFT	AC	ZB	SC
2	17/04/2026	FINAL	AC	JC	SC
Issue	Date	Remarks	Drawn	Checked	Approved

**Title**

Figure 6-5  
Appendix 6.B: Biodiversity Desk Study Report  
Water Bodies and Ditches Located within 250m  
EGL 5 Biodiversity Desk Study  
Volume 2: Appendices



**Figure Number** Figure 6-5

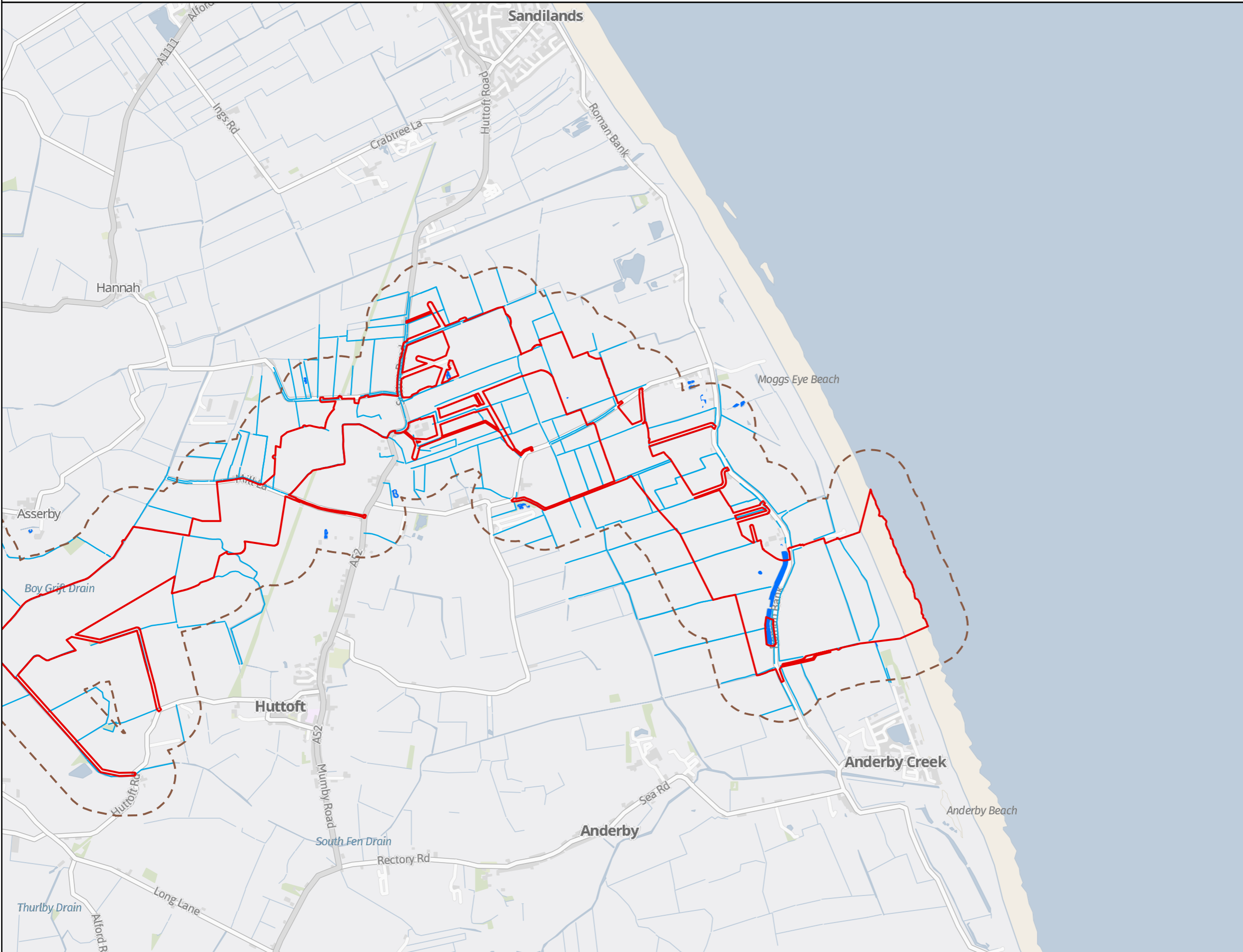
**Drawing Reference** UK0040405-WSPE-XX-XX-FG-OE-00015\_S0\_1

<b>Scale</b>	<b>Sheet Size</b>	<b>Sheet</b>	<b>Issue</b>
1:23,000	A3	SHEET 4 of 5	1

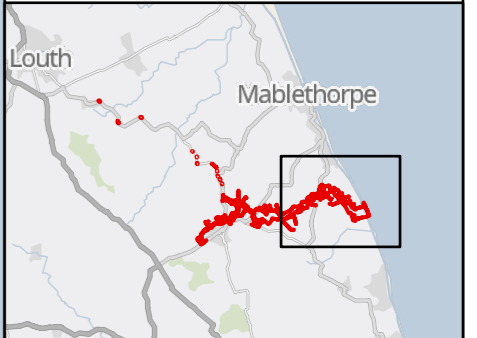
Figure 6-5  
Appendix 6.B: Biodiversity Desk Study Report  
Water Bodies and Ditches Located within 250m

**Legend**

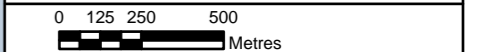
- English Onshore Scheme draft Order Limits
- English Onshore Scheme draft Order Limits 250m Buffer
- Water Body
- Ditch



**Notes**  
This drawing is scaled at paper size A3, therefore any prints taken at smaller sizes will affect accuracy of the measurement units and should not be scaled against.



Coordinate System: British National Grid  
Sheet X Centroid Coordinate: 553254.24E Sheet Y Centroid Coordinate: 377907.07N



BACKGROUND MAPPING INFORMATION HAS BEEN REPRODUCED FROM THE ORDNANCE SURVEY BY PERMISSION OF ORDNANCE SURVEY OF THE CONTROLLER OF HIS MAJESTY'S STATIONERY OFFICE. © CROWN COPYRIGHT AND DATABASE RIGHTS 2026 ORDNANCE SURVEY AC0000808122.

1	26/02/2026	DRAFT	AC	ZB	SC
2	17/04/2026	FINAL	AC	JC	SC
Issue	Date	Remarks	Drawn	Checked	Approved

**Title**  
  
Figure 6-5  
Appendix 6.B: Biodiversity Desk Study Report  
Water Bodies and Ditches Located within 250m  
EGL 5 Biodiversity Desk Study  
Volume 2: Appendices



**Figure Number**  
Figure 6-5

**Drawing Reference**  
UK0040405-WSPE-XX-XX-FG-OE-00015\_S0\_1

<b>Scale</b>	<b>Sheet Size</b>	<b>Sheet</b>	<b>Issue</b>
1:23,000	A3	SHEET 5 of 5	1