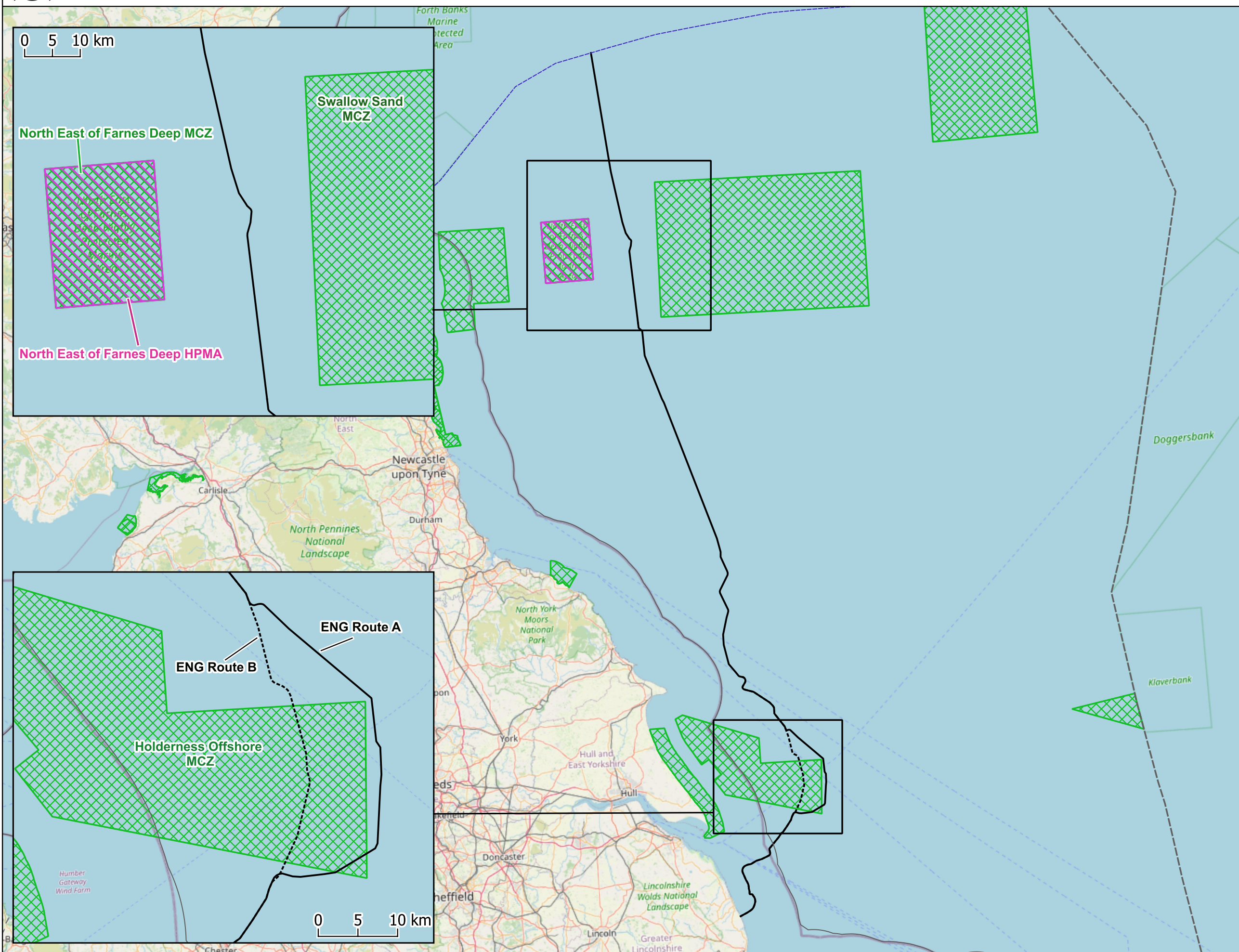




Figure 3-1
Chapter 3: Reasonable Alternatives Considered
Emerging Preference Following Marine Route Options Appraisal

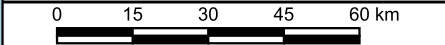


- Legend**
- Route Emerging Preference**
- ENG Route A
 - ENG Route B
 - ▨ Marine Conservation Zone (MCZ)
 - ▨ Highly Protected Marine Area (HPMA)
 - Scottish Marine Border
 - 12NM Limit
 - EEZ

Notes
This drawing is scaled at paper size A3, therefore any prints taken at smaller sizes will affect accuracy of the measurement units and should not be scaled against.



Coordinate System: ETRS89 / UTM zone 30N
Sheet X Centroid Coordinate: 673638E, Sheet Y Centroid Coordinate: 6087404N



Contains JNCC/ Natural England/ UKHO (OGL v3)/ Ordnance Survey data
©Contains public sector information licensed under the Open Government Licence v3.0. Base map and data from OpenStreetMap Foundation (CC-BY-SA) @https://www.openstreetmap.org and contributors. All rights reserved.

| 1 | 27/01/2026 | DRAFT | JC | AN | NA |
|-------|------------|---------|-------|---------|----------|
| Issue | Date | Remarks | Drawn | Checked | Approved |

Title
Figure 3-1
Chapter 3: Reasonable Alternatives Considered
Emerging Preference Following Marine Route Options Appraisal
EGL 5 EIA Preliminary Environmental Information Report
Volume 3: Figures

nationalgrid

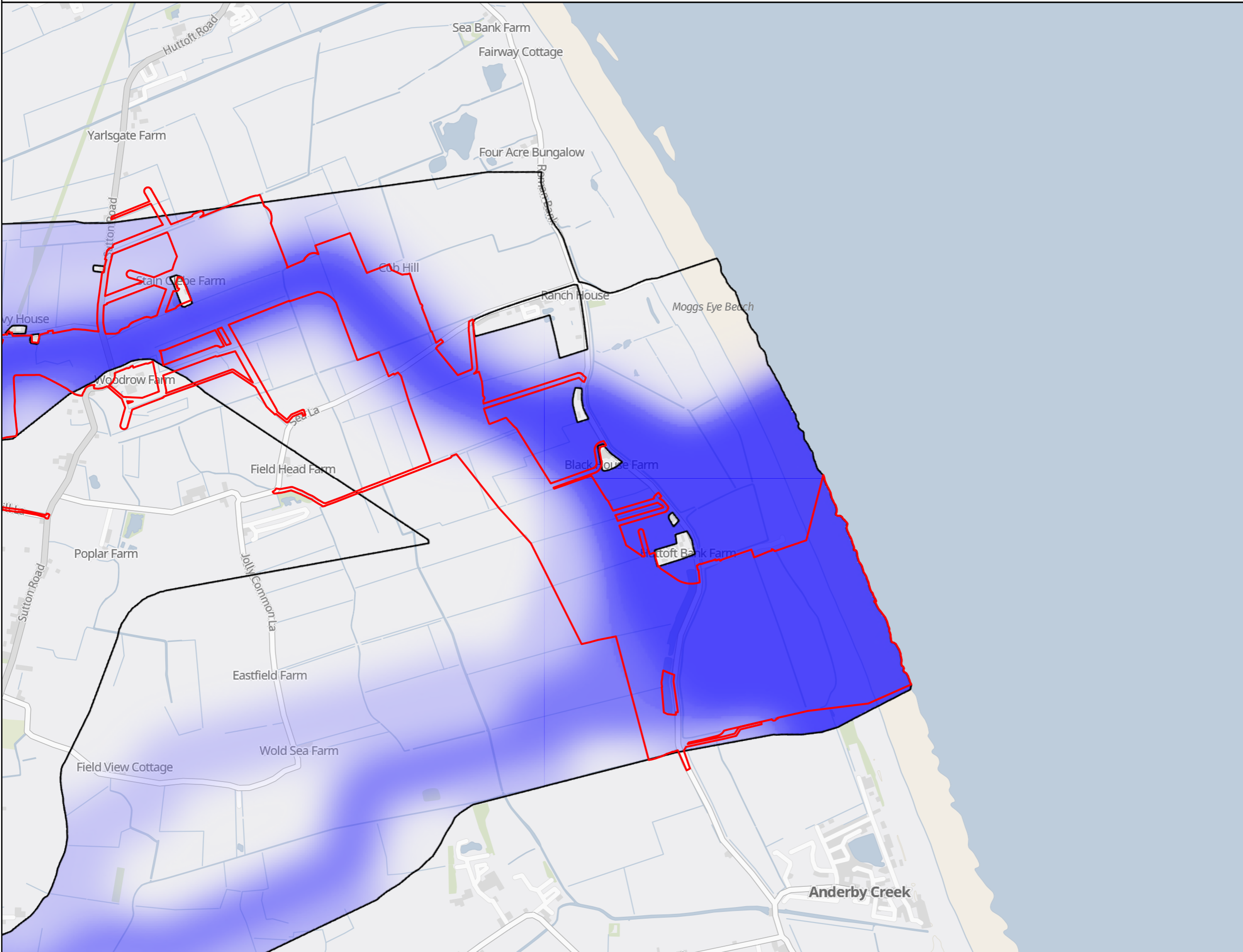
Figure Number Figure 3-1

Drawing Reference C01585-EGL5-PEIR-LOC-002-C

| Scale | Sheet Size | Sheet | Issue |
|-------------|------------|--------------|-------|
| 1:1,500,000 | A3 | SHEET 1 OF 1 | 1 |



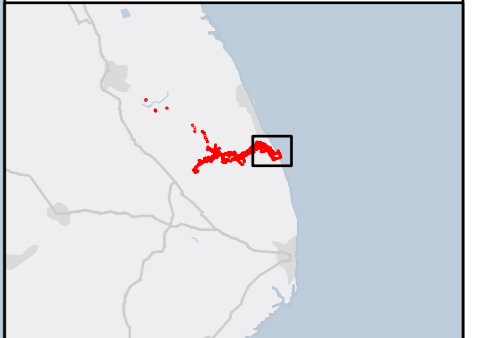
Figure 3-2
 Chapter 3: Reasonable Alternatives Considered
 English Onshore Scheme Anderby Creek Landfall Graduated Swathe (CPRSS)



Legend

- English Onshore draft Order Limits
- Landfall Anderby Creek Swathe Outline
- Graduated Swathe**
- Infrastructure More Likely to be Located
- Infrastructure Less Likely to be Located

Notes
 This drawing is scaled at paper size A3, therefore any prints taken at smaller sizes will affect accuracy of the measurement units and should not be scaled against.



Coordinate System: British National Grid
 Sheet X Centroid Coordinate: 553981.7E Sheet Y Centroid Coordinate: 377823.17N



BACKGROUND MAPPING INFORMATION HAS BEEN REPRODUCED FROM THE ORDNANCE SURVEY BY PERMISSION OF ORDNANCE SURVEY OF THE CONTROLLER OF HIS MAJESTY'S STATIONERY OFFICE. © CROWN COPYRIGHT AND DATABASE RIGHTS 2026 ORDNANCE SURVEY AC0000808122.

| Issue | Date | Remarks | Drawn | Checked | Approved |
|-------|------------|---------|-------|---------|----------|
| 1 | 26/02/2026 | DRAFT | SS | JC | SC |
| 2 | 10/04/2026 | FINAL | LD | JC | SC |

Title
 Figure 3-2
 Chapter 3: Reasonable Alternatives Considered
 English Onshore Scheme Anderby Creek Landfall
 Graduated Swathe (CPRSS)
 EGL 5 EIA Preliminary Environmental Information Report,
 Volume 3: Figures



Figure Number Figure 3-2





Drawing Reference EGL5-WSP-FG-RAC-0002

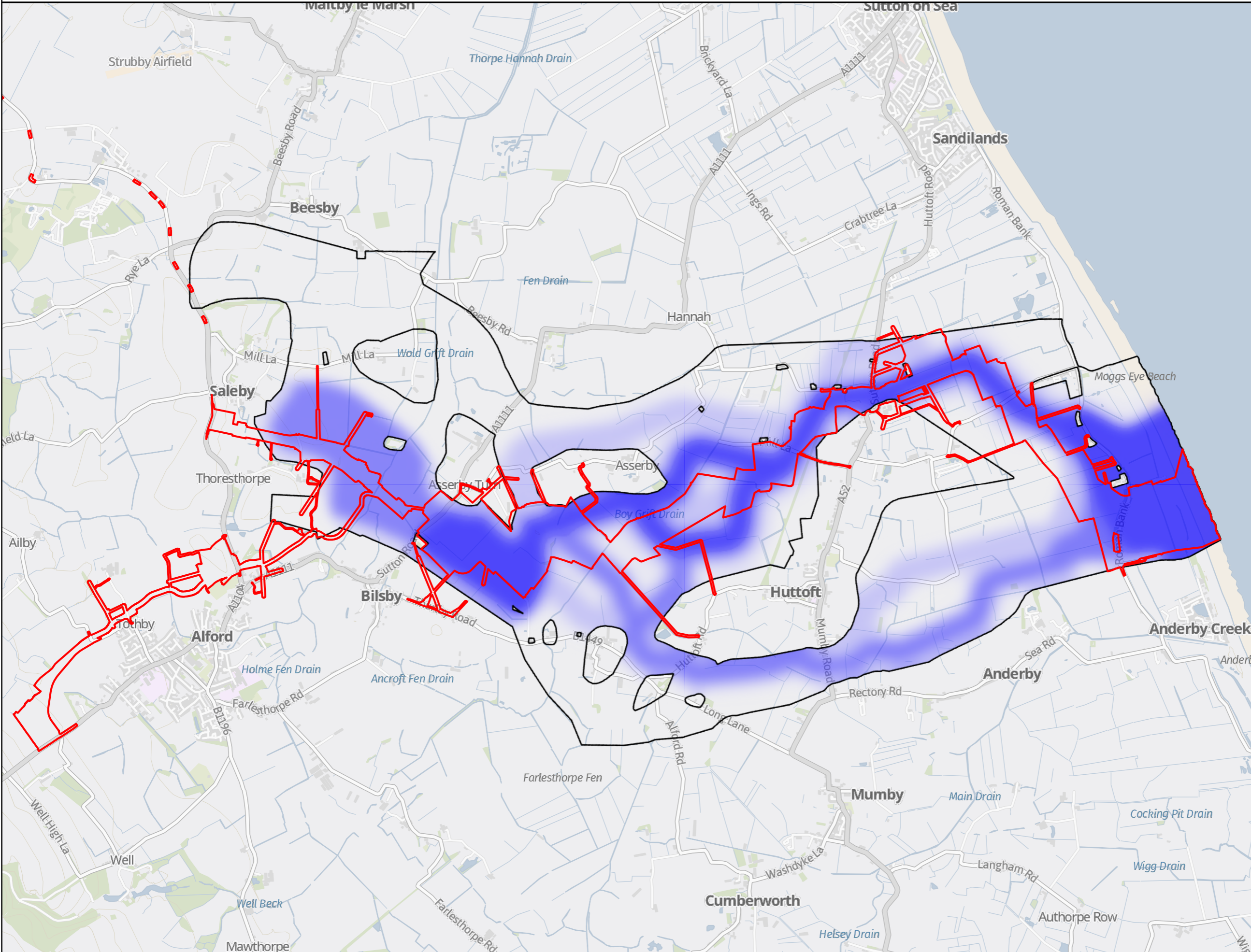
| Scale | Sheet Size | Sheet | Issue |
|----------|------------|--------------|-------|
| 1:15,000 | A3 | SHEET 1 of 1 | 1 |



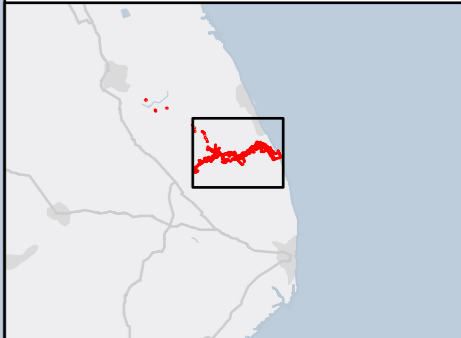
Figure 3-3
Chapter 3: Reasonable Alternatives Considered
English Onshore Scheme Cable Graduated Swathe (CPRSS)

Legend


-  English Onshore draft Order Limits
-  English Onshore Scheme Graduated Swathe Outline
- Graduated Swathe**
-  Infrastructure More Likely to be Located
-  Infrastructure Less Likely to be Located



Notes
This drawing is scaled at paper size A3, therefore any prints taken at smaller sizes will affect accuracy of the measurement units and should not be scaled against.



Coordinate System: British National Grid
Sheet X Centroid Coordinate: 549469.21E Sheet Y Centroid Coordinate: 377556.92N



BACKGROUND MAPPING INFORMATION HAS BEEN REPRODUCED FROM THE ORDNANCE SURVEY BY PERMISSION OF ORDNANCE SURVEY OF THE CONTROLLER OF HIS MAJESTY'S STATIONERY OFFICE. © CROWN COPYRIGHT AND DATABASE RIGHTS 2026 ORDNANCE SURVEY AC0000808122.

| | | | | | |
|-------|------------|---------|-------|---------|----------|
| 1 | 26/02/2026 | DRAFT | SS | JC | SC |
| 2 | 10/04/2026 | FINAL | LD | JC | SC |
| Issue | Date | Remarks | Drawn | Checked | Approved |

Title
Figure 3-3
Chapter 3: Reasonable Alternatives Considered
English Onshore Scheme Cable Graduated Swathe (CPRSS)
EGL 5 EIA Preliminary Environmental Information Report,
Volume 3: Figures



Figure Number: Figure 3-3




Drawing Reference: EGL5-WSP-FG-RAC-0003

| | | | |
|----------|------------|--------------|-------|
| Scale | Sheet Size | Sheet | Issue |
| 1:35,000 | A3 | SHEET 1 of 1 | 1 |





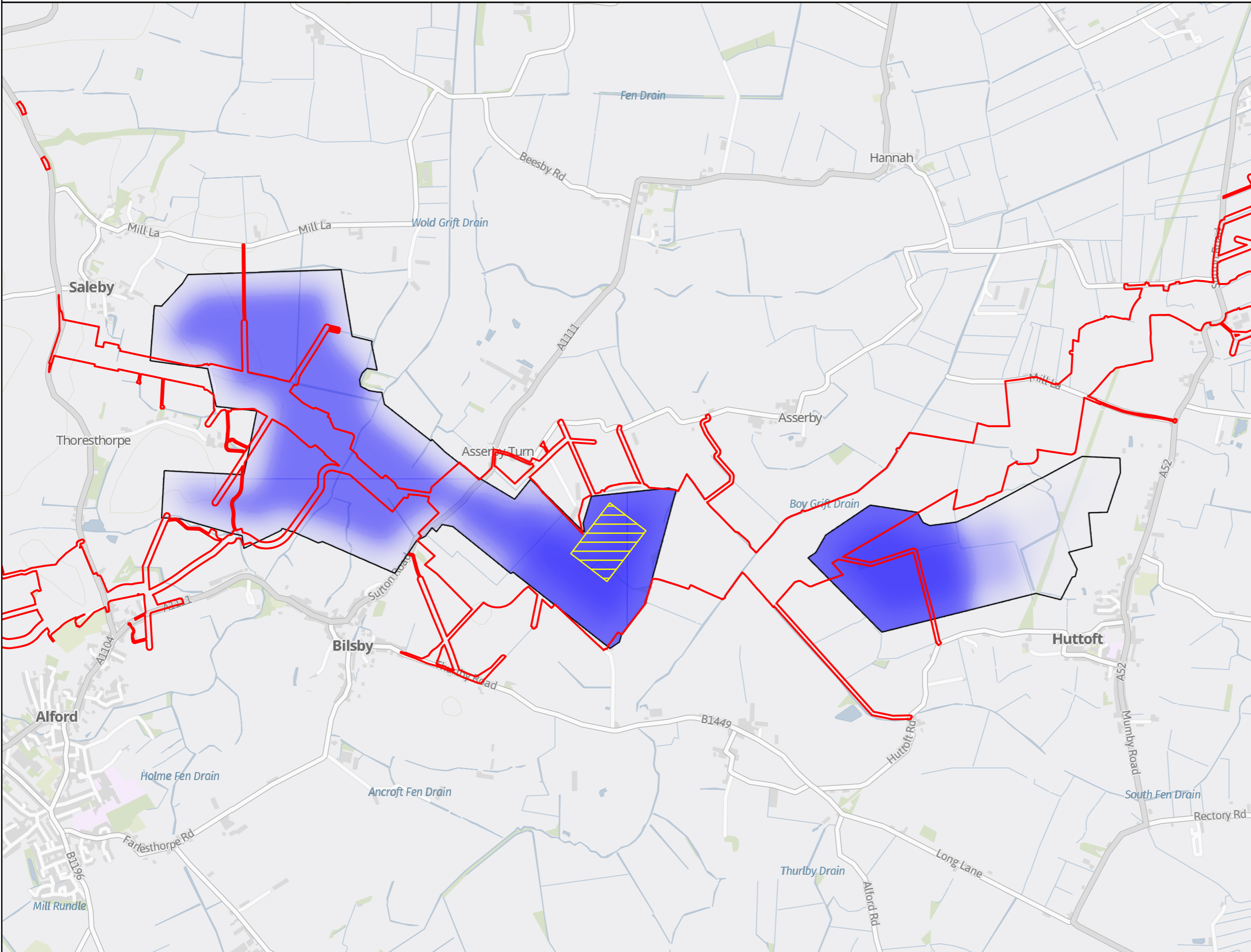
Figure 3-4
 Chapter 3: Reasonable Alternatives Considered
 English Onshore Scheme Converter Station Siting Zones Graduated Swathe (CPRSS)

Legend

-  English Onshore draft Order Limits
-  Converter Station
-  English Onshore Scheme Converter Station Graduated Swathe Outline

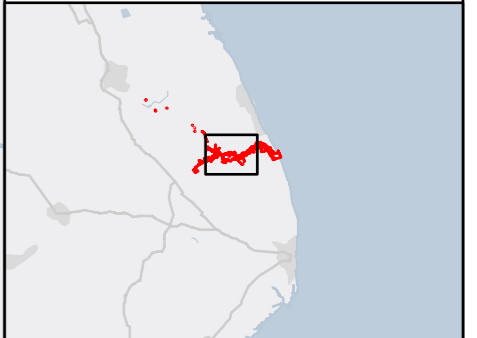
Graduated Swathe

-  Infrastructure More Likely to be Located
-  Infrastructure Less Likely to be Located

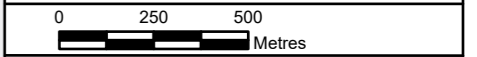


Notes

This drawing is scaled at paper size A3, therefore any prints taken at smaller sizes will affect accuracy of the measurement units and should not be scaled against.



Coordinate System: British National Grid
 Sheet X Centroid Coordinate: 548602.03E Sheet Y Centroid Coordinate: 377352.84N



BACKGROUND MAPPING INFORMATION HAS BEEN REPRODUCED FROM THE ORDNANCE SURVEY BY PERMISSION OF ORDNANCE SURVEY OF THE CONTROLLER OF HIS MAJESTY'S STATIONERY OFFICE. © CROWN COPYRIGHT AND DATABASE RIGHTS 2026 ORDNANCE SURVEY AC0000808122.

| | | | | | |
|-------|------------|---------|-------|---------|----------|
| 1 | 26/02/2026 | DRAFT | SS | JC | SC |
| 2 | 10/04/2026 | FINAL | LD | JC | SC |
| Issue | Date | Remarks | Drawn | Checked | Approved |

Title

Figure 3-4
 Chapter 3: Reasonable Alternatives Considered
 English Onshore Scheme Converter Station Siting Zones Graduated Swathe (CPRSS)
 EGL 5 EIA Preliminary Environmental Information Report,
 Volume 3: Figures

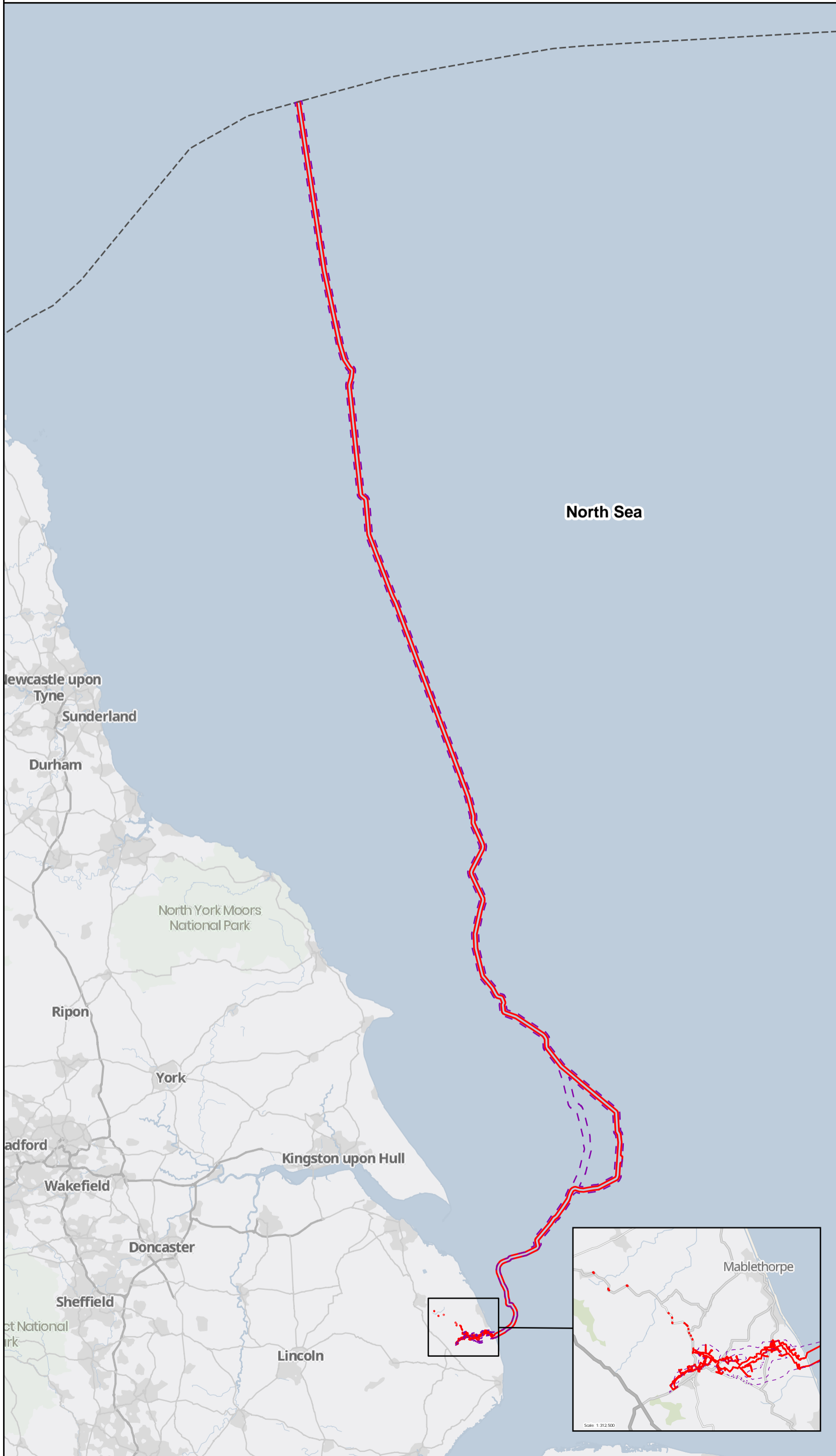


Figure Number Figure 3-4

Drawing Reference EGL5-WSP-FG-RAC-0004

| | | | |
|--------------|-------------------|--------------|--------------|
| Scale | Sheet Size | Sheet | Issue |
| 1:20,000 | A3 | SHEET 1 of 1 | 1 |

Figure 3-5
Chapter 3: Reasonable Alternatives Considered
Project EIA Scoping Boundary

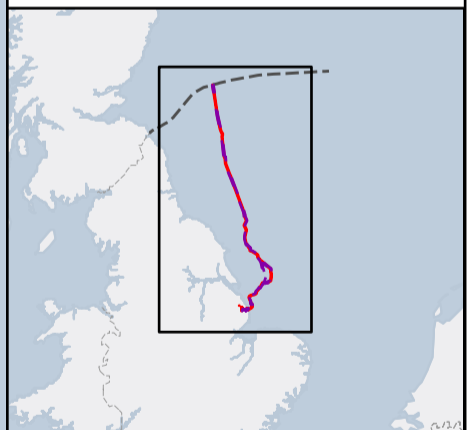


Legend

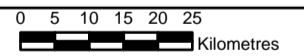
- Project draft Order Limits
- EIA Scoping Boundary
- Scottish Marine Border

Notes

This drawing is scaled at paper size A3, therefore any prints taken at smaller sizes will affect accuracy of the measurement units and should not be scaled against.



Coordinate System: British National Grid
Sheet X Centroid Coordinate: 533797.61E Sheet Y Centroid Coordinate: 552049.85N



BACKGROUND MAPPING INFORMATION HAS BEEN REPRODUCED FROM THE ORDNANCE SURVEY BY PERMISSION OF ORDNANCE SURVEY OF THE CONTROLLER OF HIS MAJESTY'S STATIONERY OFFICE. © CROWN COPYRIGHT AND DATABASE RIGHTS 2026 ORDNANCE SURVEY AC0000808122.

| Issue | Date | Remarks | Drawn | Checked | Approved |
|-------|------------|---------|-------|---------|----------|
| 1 | 19/02/2026 | DRAFT | SS | JC | SC |
| 2 | 10/04/2026 | FINAL | LD | JC | SC |

Title

Figure 3-5
Chapter 3: Reasonable Alternatives Considered
Project EIA Scoping Boundary
EGL 5 EIA Preliminary Environmental Information
Report,
Volume 3: Figures



Figure Number: Figure 3-5

Drawing Reference: EGL5-WSP-FG-RAC-0006

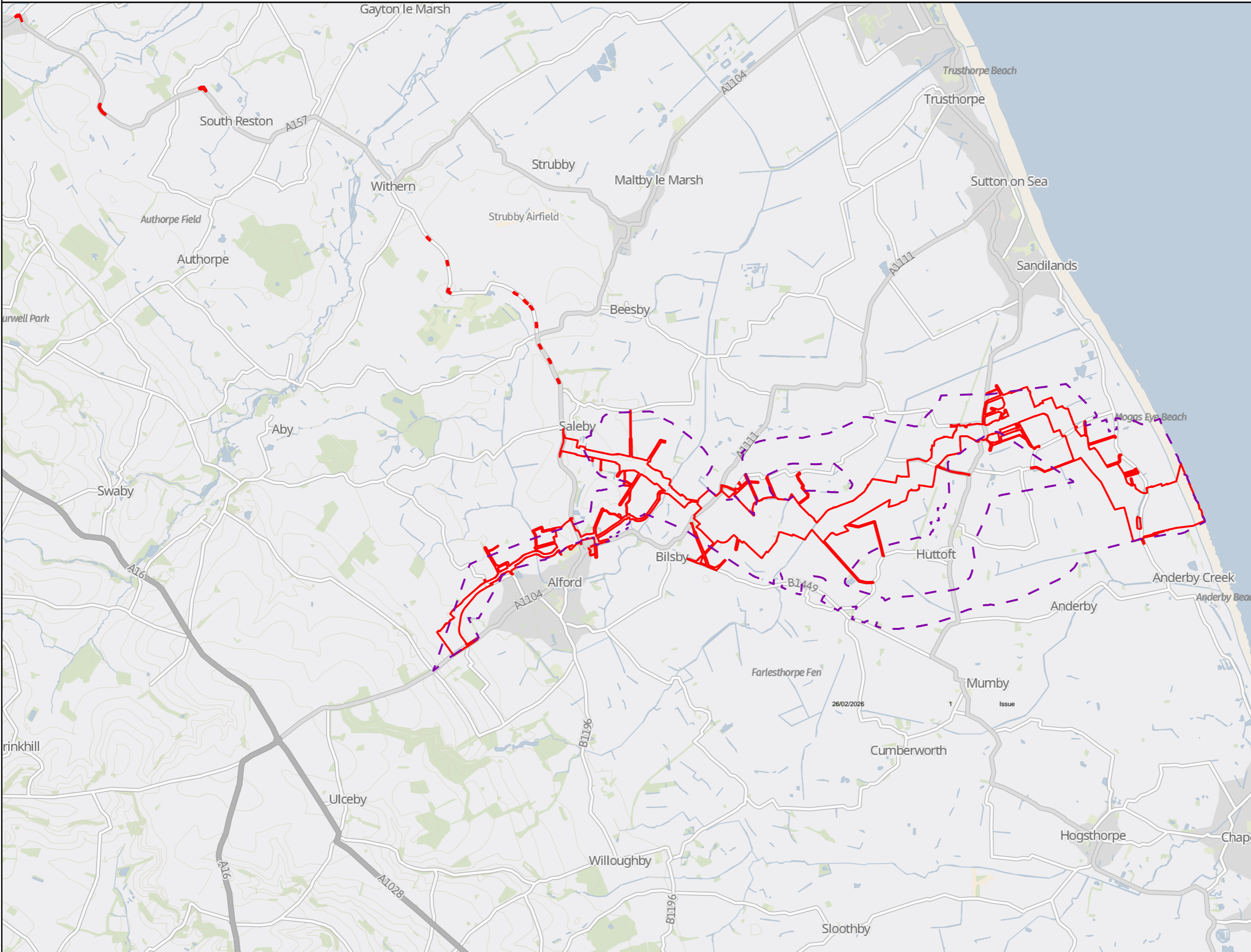
| Scale | Sheet Size | Sheet | Issue |
|-------------|------------|--------------|-------|
| 1:1,100,000 | A3 | SHEET 1 of 2 | 1 |

F

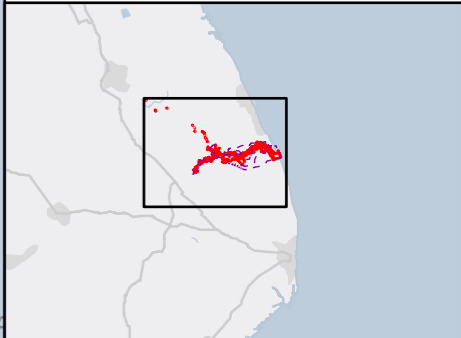
Figure 3-5
Chapter 3: Reasonable Alternatives Considered
Project EIA Scoping Boundary

Legend


- English Onshore draft Order Limits
- English Onshore Scheme Scoping Boundary



Notes
This drawing is scaled at paper size A3, therefore any prints taken at smaller sizes will affect accuracy of the measurement units and should not be scaled against.



Coordinate System: British National Grid
Sheet X Centroid Coordinate: 546454.22E 377611.33N



BACKGROUND MAPPING INFORMATION HAS BEEN REPRODUCED FROM THE ORDNANCE SURVEY BY PERMISSION OF ORDNANCE SURVEY OF THE CONTROLLER OF HIS MAJESTY'S STATIONERY OFFICE. © CROWN COPYRIGHT AND DATABASE RIGHTS 2026 ORDNANCE SURVEY AC0000808122.

| | | | | | |
|-------|------------|---------|-------|---------|----------|
| 1 | 19/02/2026 | DRAFT | SS | JC | SC |
| 2 | 10/04/2026 | FINAL | LD | JC | SC |
| Issue | Date | Remarks | Drawn | Checked | Approved |

Title
Figure 3-5
Chapter 3: Reasonable Alternatives Considered
Project EIA Scoping Boundary
EGL 5 EIA Preliminary Environmental Information Report,
Volume 3: Figures



Figure Number: Figure 3-5

Drawing Reference: EGL5-WSP-FG-RAC-0006

| | | | |
|----------|------------|--------------|---|
| Scale | Sheet Size | Sheet | |
| 1:55,000 | A3 | SHEET 2 of 2 | 1 |