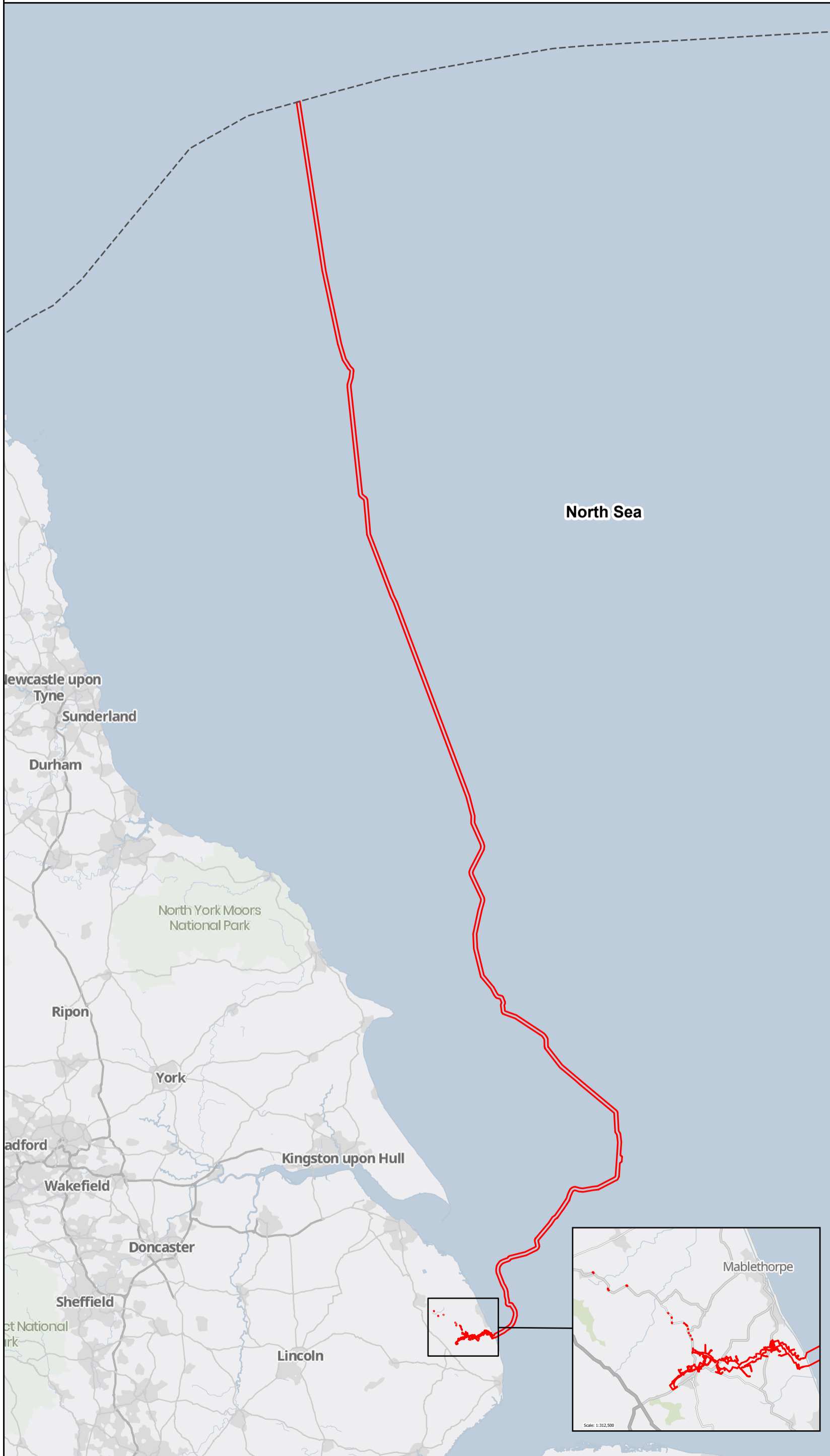




Figure 1-1
Chapter 1: Introduction
Project Location and draft Order Limits

Legend

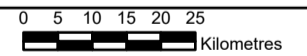
- Project draft Order Limits
- Scottish Marine Border



Notes
This drawing is scaled at paper size A3, therefore any prints taken at smaller sizes will affect accuracy of the measurement units and should not be scaled against.



Coordinate System: British National Grid
Sheet X Centroid Coordinate: 533797.61E Sheet Y Centroid Coordinate: 552049.85N



BACKGROUND MAPPING INFORMATION HAS BEEN REPRODUCED FROM THE ORDNANCE SURVEY BY PERMISSION OF ORDNANCE SURVEY OF THE CONTROLLER OF HIS MAJESTY'S STATIONERY OFFICE. © CROWN COPYRIGHT AND DATABASE RIGHTS 2026 ORDNANCE SURVEY AC0000808122.

1	23/01/2026	DRAFT	SS	JC	SC
2	10/04/2026	FINAL	LD	JC	SC
Issue	Date	Remarks	Drawn	Checked	Approved

Title
Figure 1-1
Chapter 1: Introduction
Project Location and draft Order Limits
EGL 5 EIA Preliminary Environmental Information Report,
Volume 3: Figures



Figure Number
Figure 1-1


Drawing Reference
EGL5-WSP-FG-INT-0001

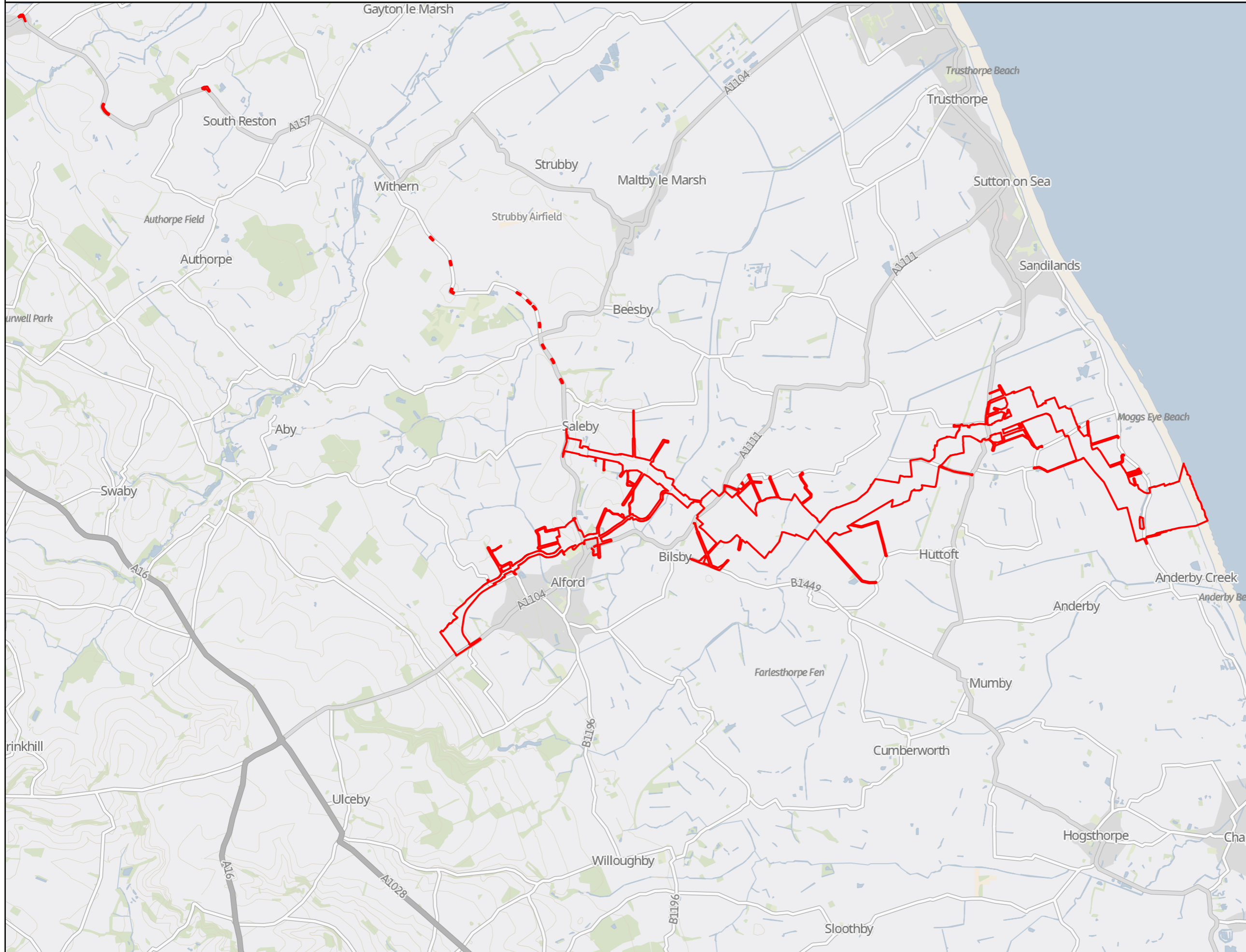
Scale	Sheet Size	Sheet	Issue
1:1,100,000	A3	SHEET 1 of 1	1



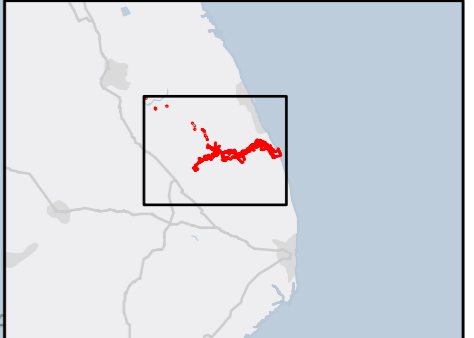
Figure 1-2
Chapter 1: Introduction
English Onshore Scheme draft Order Limits

Legend


 English Onshore Scheme draft Order Limits



Notes
This drawing is scaled at paper size A3, therefore any prints taken at smaller sizes will affect accuracy of the measurement units and should not be scaled against.



Coordinate System: British National Grid
Sheet X Centroid Coordinate: 548454.22E Sheet Y Centroid Coordinate: 377611.33N



BACKGROUND MAPPING INFORMATION HAS BEEN REPRODUCED FROM THE ORDNANCE SURVEY BY PERMISSION OF ORDNANCE SURVEY OF THE CONTROLLER OF HIS MAJESTY'S STATIONERY OFFICE. © CROWN COPYRIGHT AND DATABASE RIGHTS 2026 ORDNANCE SURVEY AC0000808122.

1	26/02/2026	DRAFT	SS	JC	SC
2	10/04/2026	FINAL	LD	JC	SC
Issue	Date	Remarks	Drawn	Checked	Approved

Title

Figure 1-2
Chapter 1: Introduction
English Onshore Scheme draft Order Limits
EGL 5 EIA Preliminary Environmental Information Report,
Volume 3: Figures



Figure Number Figure 1-2

Drawing Reference EGL5-WSP-FG-INT-0002

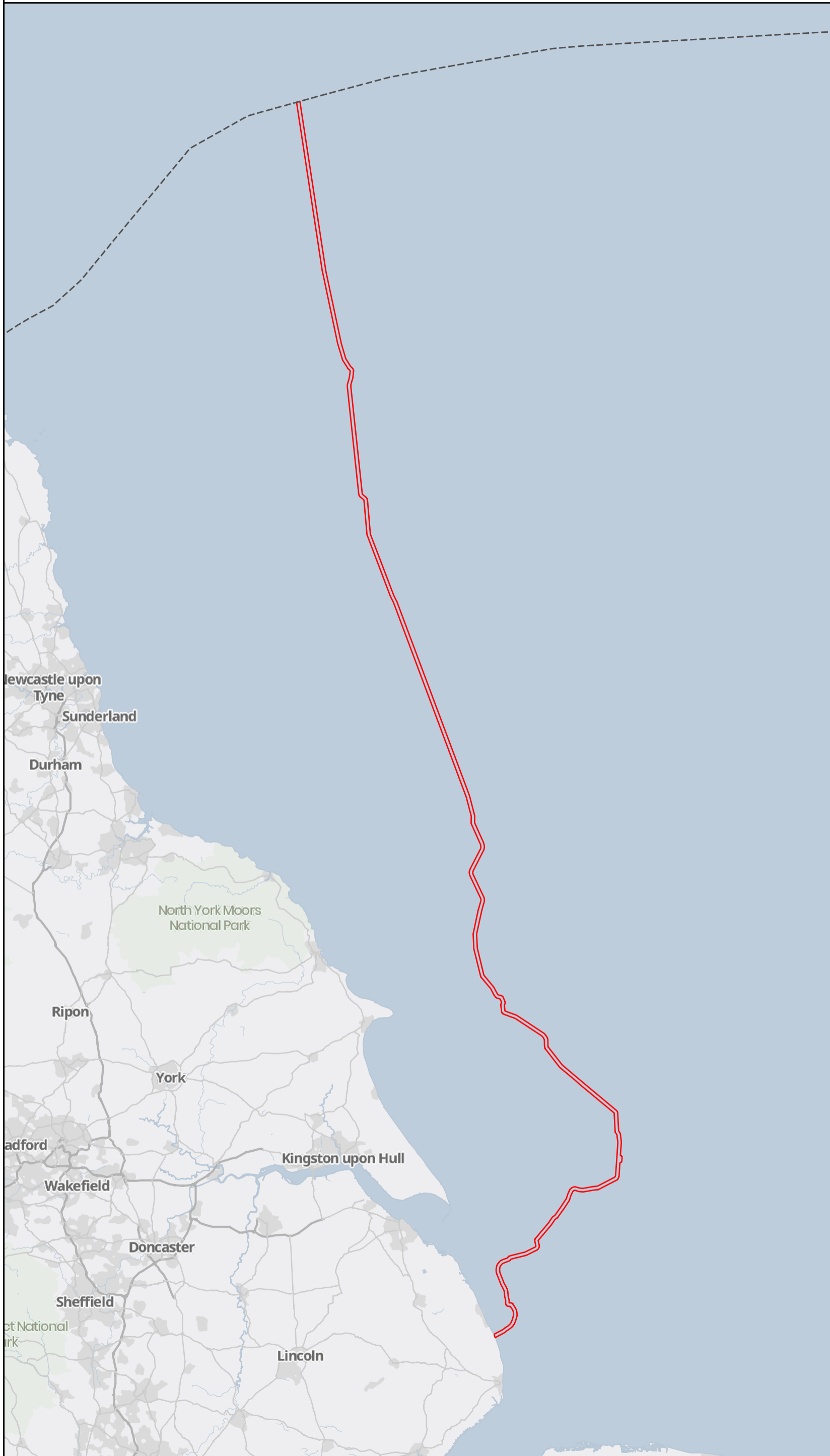
Scale	Sheet Size	Sheet	Issue
1:55,000	A3	SHEET 1 of 1	1



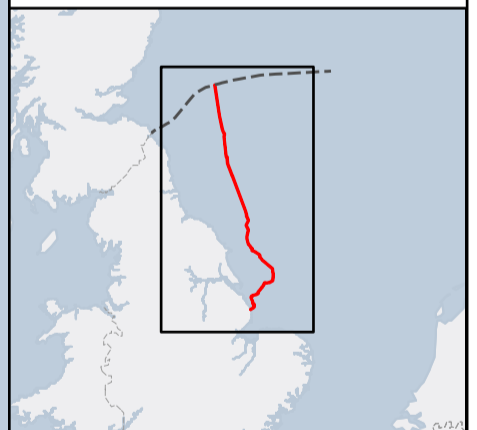
Figure 1-3
Chapter 1: Introduction
English Offshore Scheme draft Order Limits

Legend

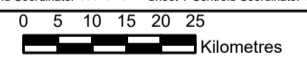
- English Offshore Scheme draft Order Limits
- Scottish Marine Border



Notes
This drawing is scaled at paper size A3, therefore any prints taken at smaller sizes will affect accuracy of the measurement units and should not be scaled against.



Coordinate System: British National Grid
Sheet X Centroid Coordinate: 533797.61E Sheet Y Centroid Coordinate: 552049.85N



BACKGROUND MAPPING INFORMATION HAS BEEN REPRODUCED FROM THE ORDNANCE SURVEY BY PERMISSION OF ORDNANCE SURVEY OF THE CONTROLLER OF HIS MAJESTY'S STATIONERY OFFICE. © CROWN COPYRIGHT AND DATABASE RIGHTS 2026 ORDNANCE SURVEY AC0000808122.

1	26/02/2026	DRAFT	SS	JC	SC
2	10/04/2026	FINAL	LD	JC	SC
Issue	Date	Remarks	Drawn	Checked	Approved

Title
Figure 1-3
Chapter 1: Introduction
English Offshore Scheme draft Order Limits
EGL 5 EIA Preliminary Environmental Information Report,
Volume 3: Figures



Figure Number
Figure 1-3

Drawing Reference
EGL5-WSP-FG-INT-0003

Scale 1:1,100,000	Sheet Size A3	Sheet SHEET 1 of 1	Issue 1
-----------------------------	-------------------------	------------------------------	-------------------