

The Great Grid Upgrade

Eastern Green Link 5 (EGL 5)

Preliminary Environmental Information Report

Volume 2

Part 2

Appendix 10.B EGL 5 Potential Contaminative Sources
Walkover Photo Log

Document Reference: EGL5-NGET-CONS-XX-RP-YL-042

May 2026

nationalgrid

Contents

10.B	EGL 5 Potential Contaminative Sources Walkover Photo Log	1
10.B.1	Introduction	1
10.B.2	Section 1: Anderby Creek Landfall	2
10.B.3	Section 2: Underground Cable Route Corridor	9
10.B.4	Section 3: EGL 5 Converter Station Area	11
10.B.5	Section 4: Shared Grimsby to Walpole Haul Road	12
10.B.6	Section 5: Alford Construction Route	12

10.B EGL 5 Potential Contaminative Sources Walkover Photo Log

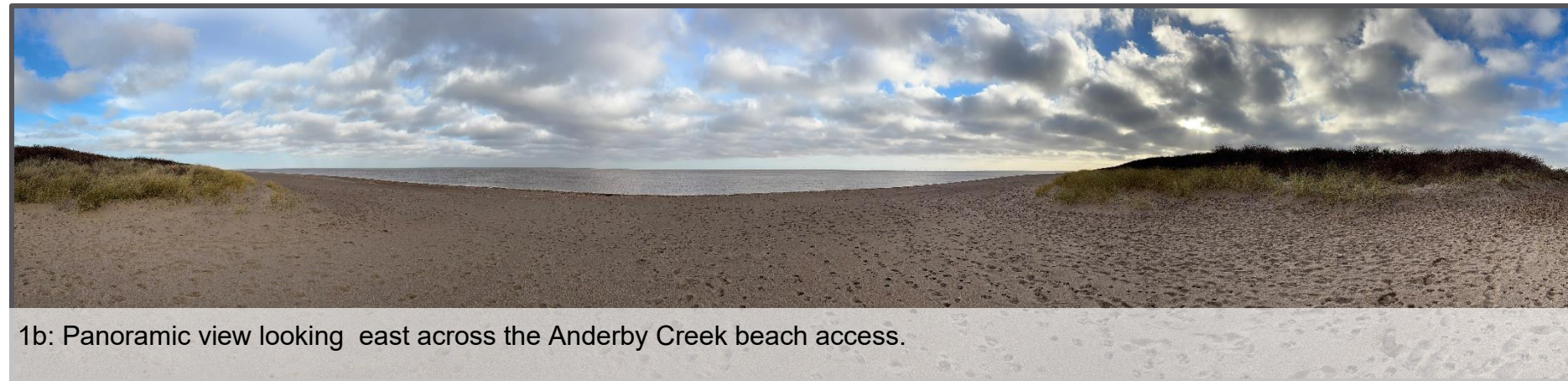

10.B.1 Introduction

10.B.1.1 This Appendix accompanies **Volume 2, Part 1, Chapter 10: Geology and Hydrogeology** and displays the images referred to within this Preliminary Environmental Information Report (PEIR).

10.B.1.2 The features discussed within this Appendix are mapped and present on **Volume 3, Part 2, Figure 10-4 Map of Walkover Areas** (for Geology). This figure displays the names of the features and photograph locations. The images go from East to West across the English Onshore Scheme

10.B.2Section 1: Anderby Creek Landfall

Lincolnshire Coast Submerged Forest (LGS)/ Greater Wash SPA




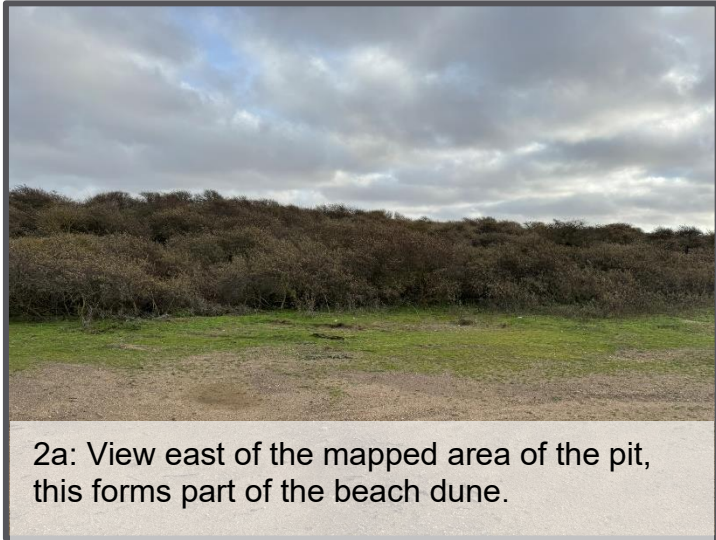


1c: View of the beach sand dune looking north.



1d: View of the beach sand dune looking south along the beach

Unspecified Pit North of Anderby



Unspecified Yards North of Anderby



3a: View looking northwest of Stockpile 1, demolition waste (bricks concrete etc.).



3b: View looking northwest of Stockpile 2, a sandy rubble.



3c: View looking north of Stockpile 3 appears to be topsoil.



3d: View looking southwest of all Stockpiles from the road.



3e: View looking west of Stockpile 4 appears to be Sand.



3f: View east of overgrown (disconnected) pipe infrastructure.



3g: View south of the area mapped as Yard 2, Not present.

Roman Bank Embankment and Marshland - North of Anderby



4a: Panoramic view looking west across the Roman Bank embankment.



4b: View south of one of the marshland ponds at the back of the bank.



4c: View north of one of the marshland ponds at the back of the bank.



4d: View south of waste adjacent to the southern pond.



4e: Close up view of roof tiles noted (potential asbestos) (looking south).

10.B.3 Section 2: Underground Cable Route Corridor

Historic Railway West of Huttoft



5a: View southwest of the route of the dismantled railway.



5b: View northeast of the route of the dismantled railway.



5c: View west from the dismantled railway at the fields where the indicative zone for the underground cables is mapped.



5d: View east from the dismantled railway at the fields where the indicative zone for the underground cables is mapped.

10.B.4 Section 3: EGL 5 Converter Station Area

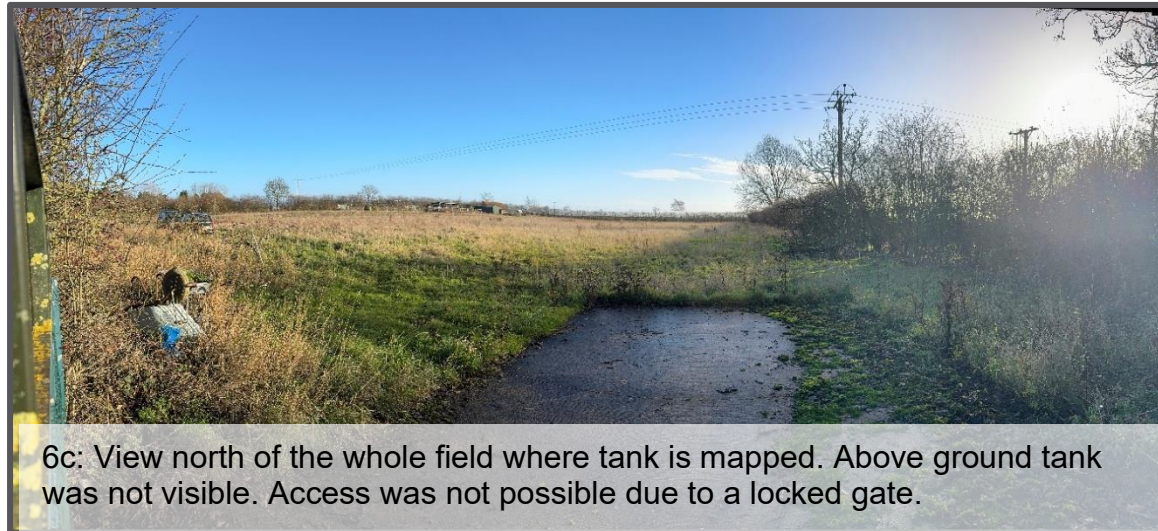
Unspecified Tank North of Bilby



6a: View northeast of where the tank is mapped.



6b: View north of the field where the tank is mapped.



6c: View north of the whole field where tank is mapped. Above ground tank was not visible. Access was not possible due to a locked gate.

10.B.5 Section 4: Shared Grimsby to Walpole Haul Road

10.B.5.1 No sites where access was granted were identified within this section of the English Onshore Scheme.

10.B.6 Section 5: Alford Construction Route

Potential Landfill North of Bilsby



Brick Pits North of Alford



8a: View looking southeast at the wider grassed area of the southern half of the brick pits.




8b: View looking east at the small pond within the Brick pit footprint, this pond is not considered to be associated with the pitting activities.



8c: View north of a heap of assorted demolition waste adjacent to field entrance.

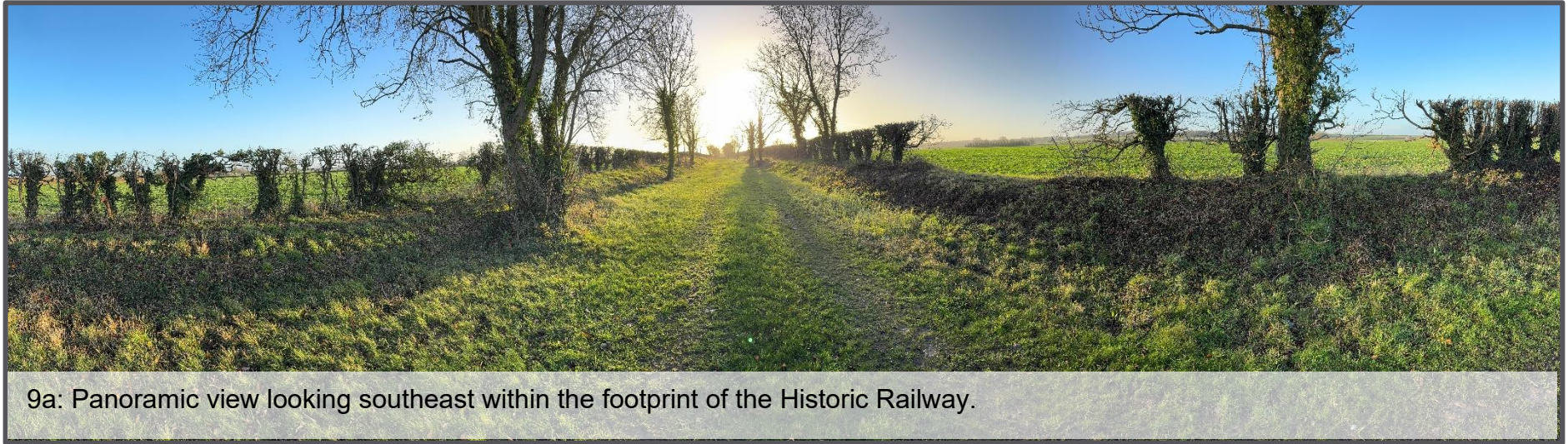


8d: View looking west of the field and small pond.



8e: View looking north at the large pond (now a Caravan park/fishing lake), this pit is associated with the historic pitting.

Historic Railway West of Alford



National Grid plc
National Grid House,
Warwick Technology Park,
Gallows Hill, Warwick.
CV34 6DA United

Registered in England and Wales
No. 4031152
nationalgrid.com