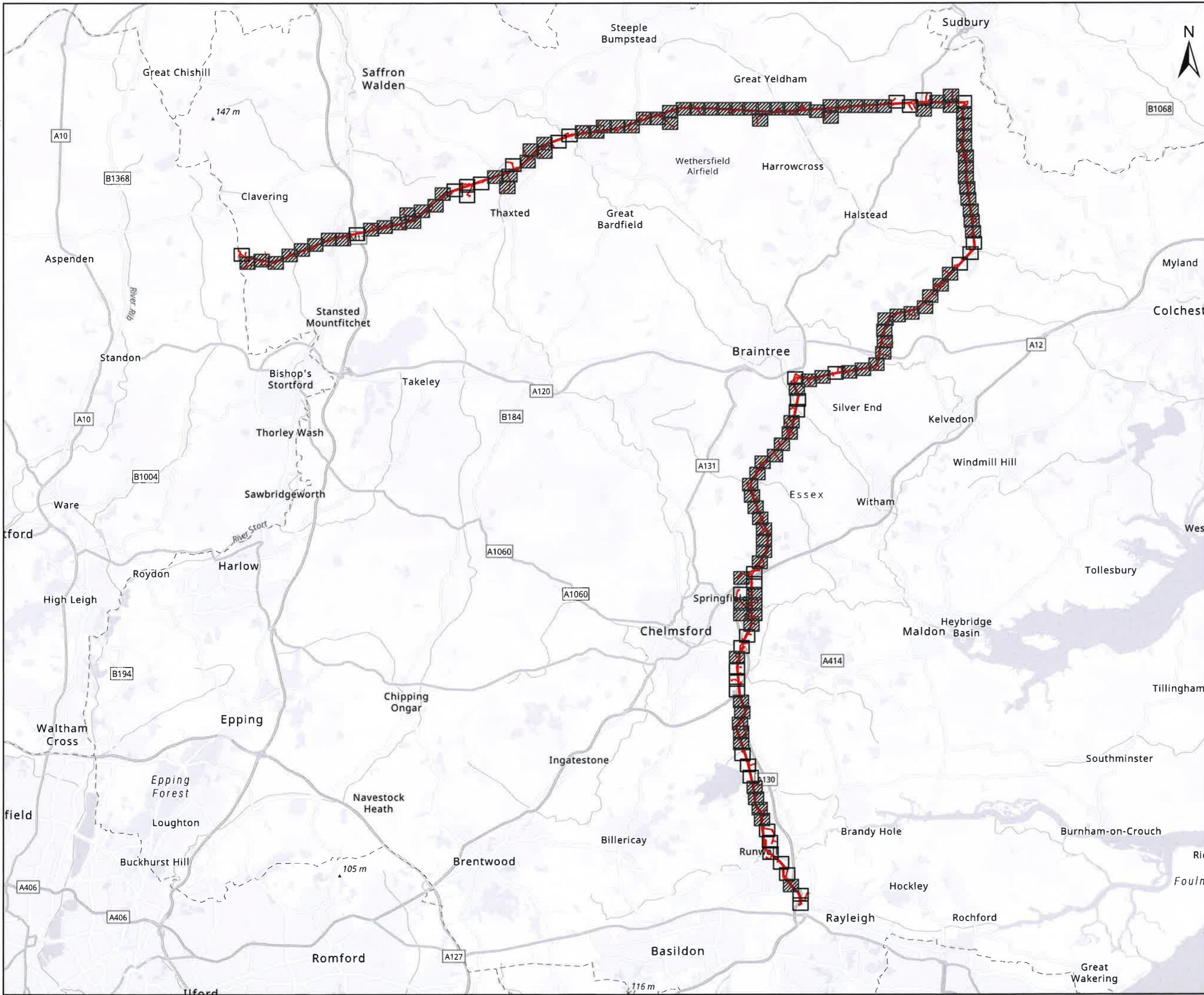


THE NATIONAL GRID ELECTRICITY TRANSMISSION PLC
(PELHAM TO RAYLEIGH OVERHEAD LINE REINFORCEMENT)
COMPULSORY PURCHASE ORDER 2026

CPO SPECIAL CATEGORY LAND PLANS



CLIENT

nationalgrid

PROJECT

Pelham to Rayleigh Overhead Line Reinforcement

FIGURE TITLE


Map referred to in The National Grid Electricity Transmission plc (Pelham to Rayleigh Overhead Line Reinforcement) Compulsory Purchase Order 2026.

ISSUE PURPOSE




CPO Submission - Overview

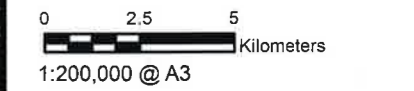
CONSULTANT

AECOM Limited
 Midpoint, Alencon Link
 Basingstoke, Hampshire
 RG21 7PP
 www.aecom.com

LEGEND

-  Red Line Boundary
-  SHEET
-  SHEET NOT USED



NOTES

© Crown copyright and database rights 2025
 Ordnance Survey AC0000808122. Plan
 produced for National Grid Electricity
 Transmission (NGET) by AECOM Ltd.

The common seal of National Grid
 Electricity Transmission plc was affixed
 on the 21 day of May 2026
 in the presence of

H. H. H.
 (Member of the Board Sealing
 Committee and Authorised Signatory)

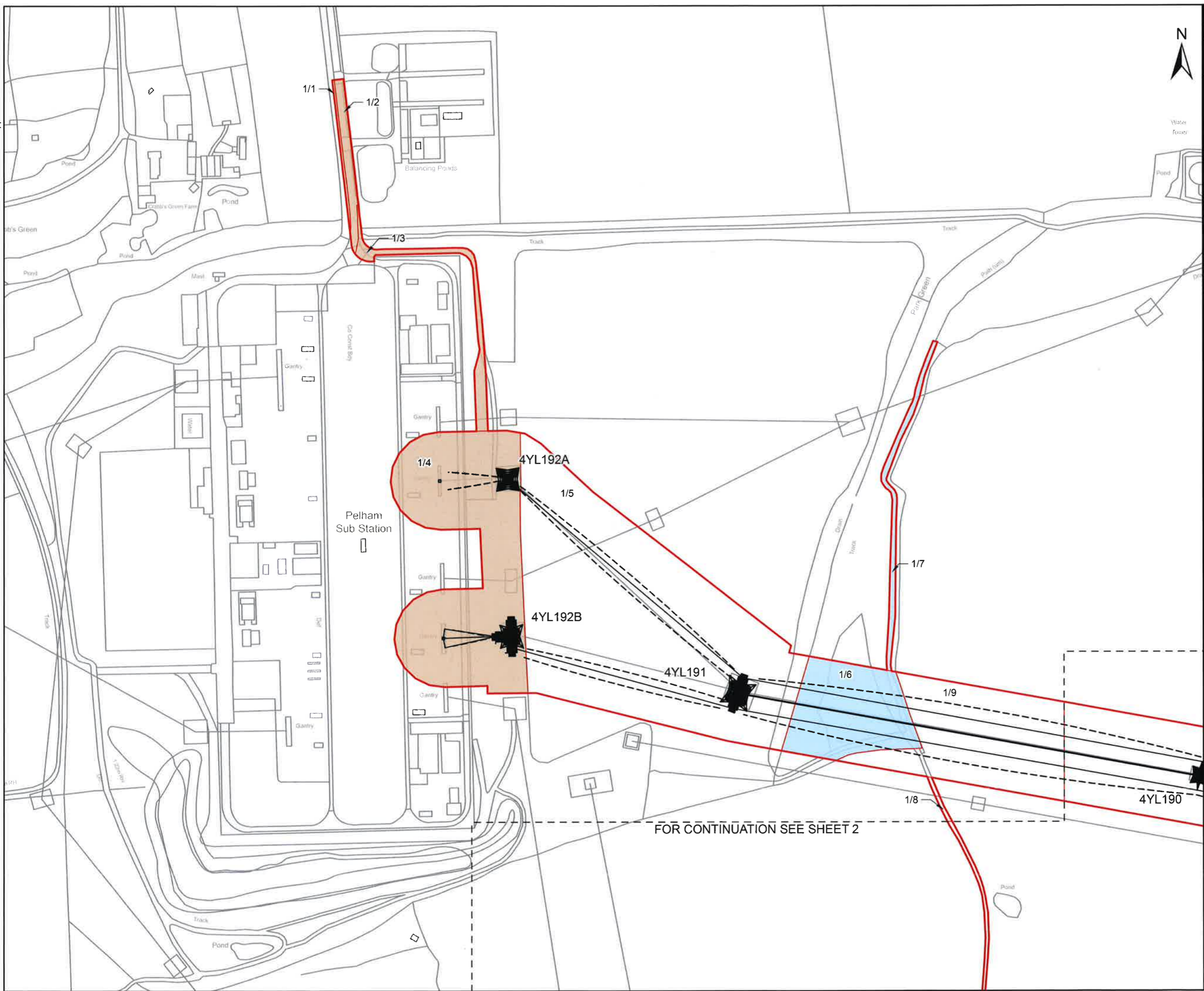
Dated 21 May 2026



DOCUMENT REFERENCE **NGET13919**
 BPPE-NGD-XXXX-XXXXX-DRW-LM-000177

Revision: 0 Drawn: GC Checked: OB Approved: OB Date: 2026-05-15

Filename: C:\Users\geoff.chapman\AECOM\DE - 60766295 - BPRE - General\02_Maps\Land\Referencing\BPRE_CPO_Schedule_Plans\BPRE_CPO_Schedule_Plans.aprx





CLIENT
nationalgrid

PROJECT
 Pelham to Rayleigh Overhead Line Reinforcement
 FIGURE TITLE

Map referred to in The National Grid Electricity Transmission plc (Pelham to Rayleigh Overhead Line Reinforcement) Compulsory Purchase Order 2026.

ISSUE PURPOSE
 CPO Submission - Sheet 1 of 152
 CONSULTANT

AECOM Limited
 Midpoint, Alencon Link
 Basingstoke, Hampshire
 RG21 7PP
 www.aecom.com

LEGEND

Red Line Boundary	Statutory Undertaker Land (Section 17(2))
Common Land	Centreline
Crown Land	Conductor
Open Space	Swing
Open Space & Crown Land	Tower Point

0 50 100 m
 1:2,500 @ A3

NOTES
 © Crown copyright and database rights 2025
 Ordnance Survey AC0000808122. Plan produced for National Grid Electricity Transmission (NGET) by AECOM Ltd.



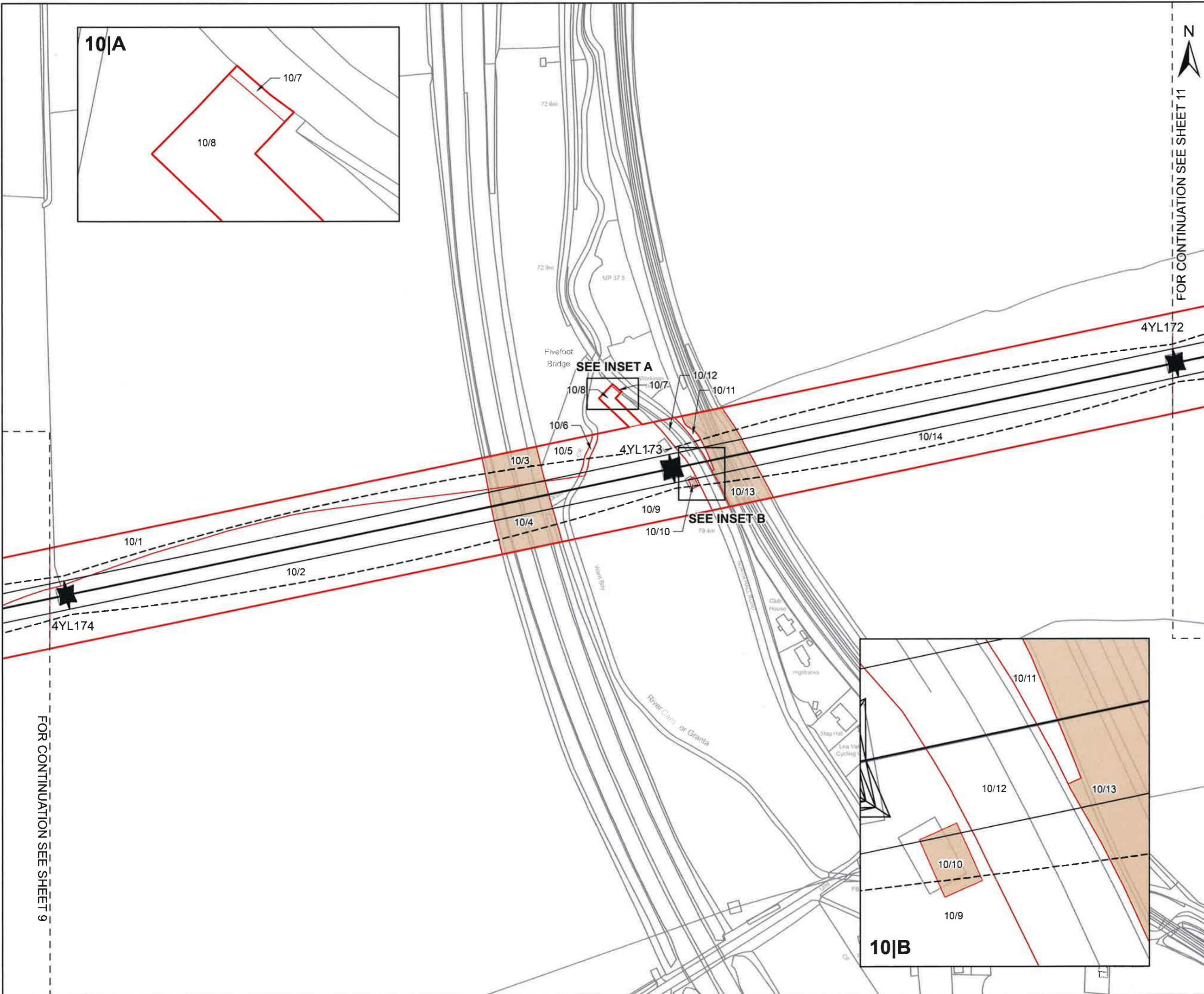
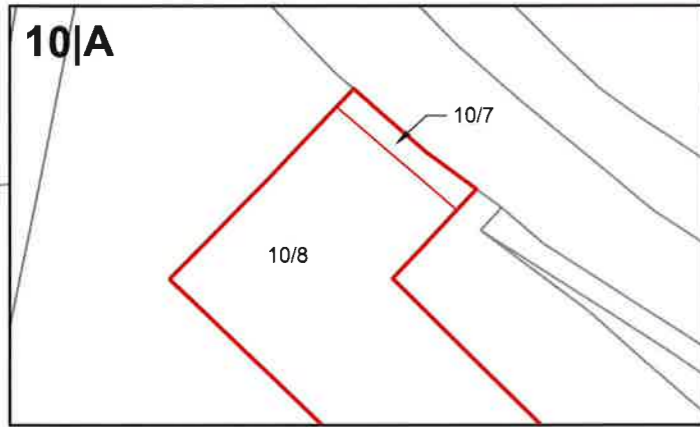
The common seal of National Grid Electricity Transmission plc was affixed on the 21 day of May 2026 in the presence of

Handwritten signature
 (Member of the Board Sealing Committee and Authorised Signatory)
 Dated 21 May 2026



DOCUMENT REFERENCE NGET13919
 BPRE-NGD-XXXX-XXXXXX-DRW-LM-000178

FOR CONTINUATION SEE SHEET 2



FOR CONTINUATION SEE SHEET 11

FOR CONTINUATION SEE SHEET 9

CLIENT
nationalgrid

PROJECT
Pelham to Rayleigh Overhead Line Reinforcement

FIGURE TITLE
Map referred to in The National Grid Electricity Transmission plc (Pelham to Rayleigh Overhead Line Reinforcement) Compulsory Purchase Order 2026.

ISSUE PURPOSE
CPO Submission - Sheet 10 of 152

CONSULTANT
AECOM Limited
Midpoint, Alencon Link
Basingstoke, Hampshire
RG21 7PP
www.aecom.com

LEGEND

Red Line Boundary	Statutory Undertaker Land (Section 17(2))
Common Land	Centreline
Crown Land	Conductor
Open Space	Swing
Open Space & Crown Land	Tower Point

0 50 100 m

1:2,500 @ A3

NOTES

© Crown copyright and database rights 2025
Ordnance Survey AC0000808122. Plan produced for National Grid Electricity Transmission (NGET) by AECOM Ltd.



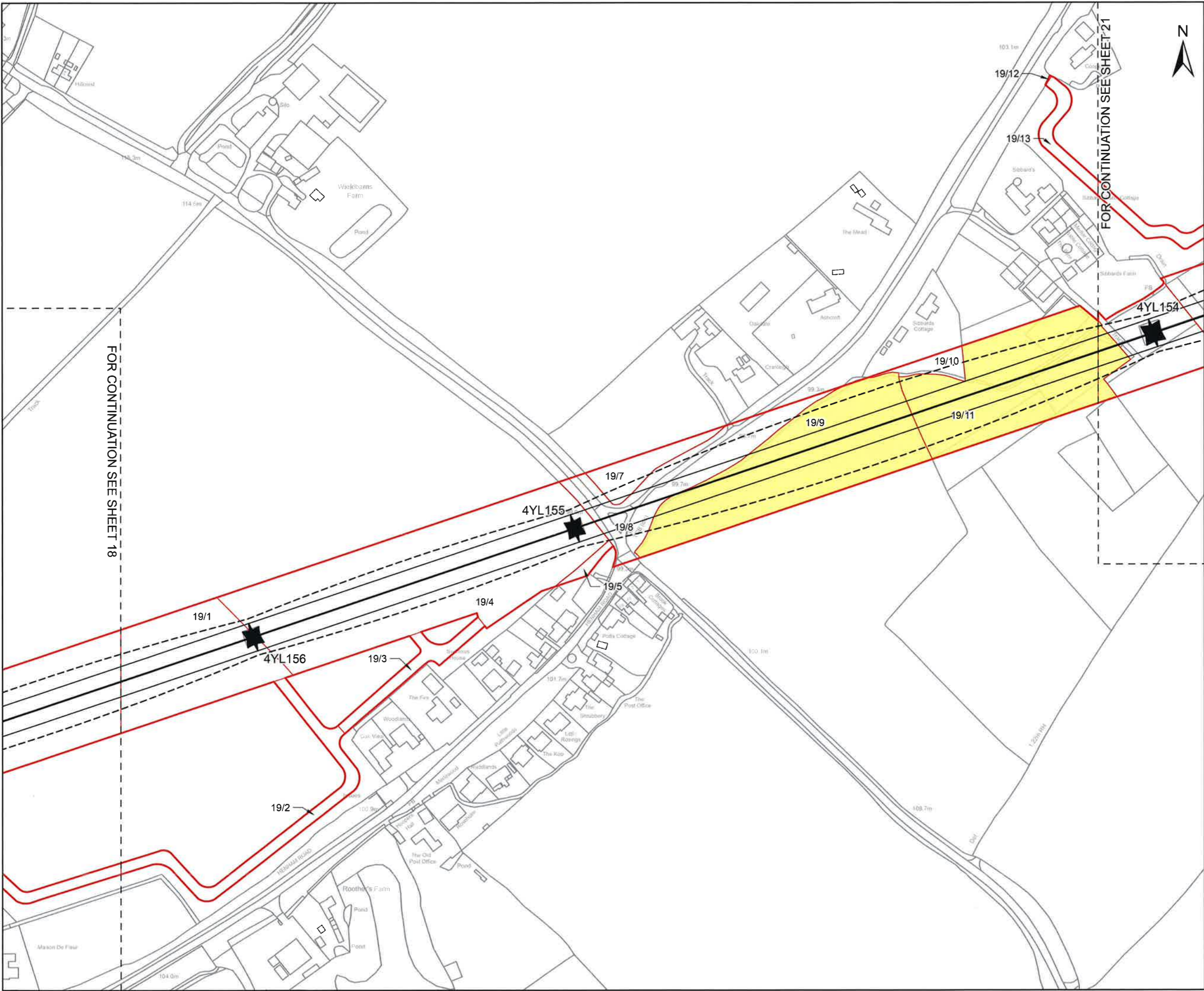
The common seal of National Grid Electricity Transmission plc was affixed on the 21 day of May 2026 in the presence of

H. Min

(Member of the Board Sealing Committee and Authorised Signatory)

Dated 21 May 2026





CLIENT
nationalgrid

PROJECT
 Pelham to Rayleigh Overhead Line Reinforcement

FIGURE TITLE
 Map referred to in The National Grid Electricity Transmission plc (Pelham to Rayleigh Overhead Line Reinforcement) Compulsory Purchase Order 2026.

ISSUE PURPOSE
 CPO Submission - Sheet 19 of 152

CONSULTANT
 AECOM Limited
 Midpoint, Alencon Link
 Basingstoke, Hampshire
 RG21 7PP
 www.aecom.com

AECOM
savills

LEGEND

Red Line Boundary	Statutory Undertaker Land (Section 17(2))
Common Land	Centreline
Crown Land	Conductor
Open Space	Swing
Open Space & Crown Land	Tower Point

0 50 100 m
 1:2,500 @ A3

NOTES
 © Crown copyright and database rights 2025
 Ordnance Survey AC0000808122. Plan produced for National Grid Electricity Transmission (NGET) by AECOM Ltd.



The common seal of National Grid Electricity Transmission plc was affixed on the 21 day of May 2026 in the presence of

H. H. H.
 (Member of the Board Sealing Committee and Authorised Signatory)
 Dated 21 May 2026

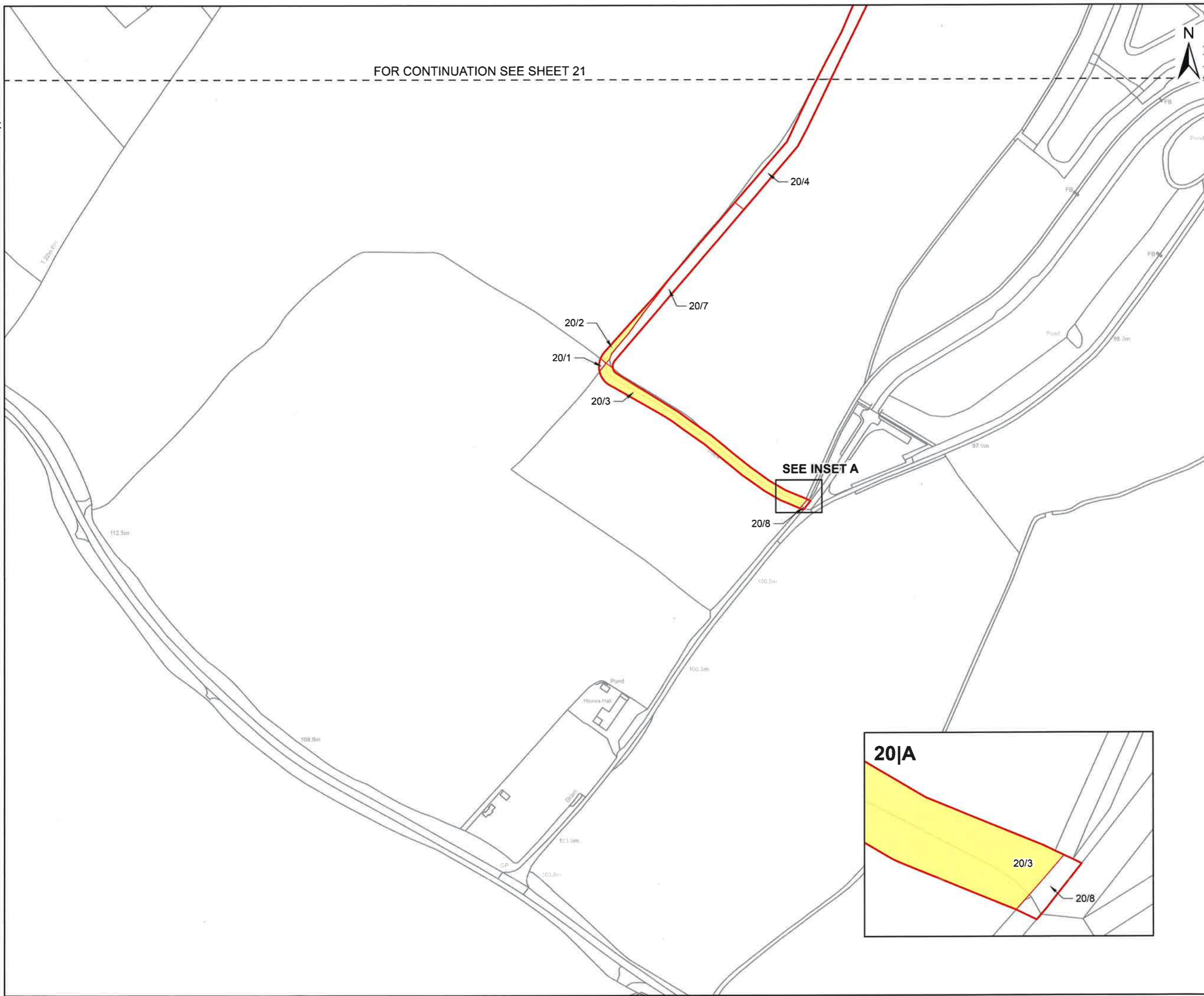


DOCUMENT REFERENCE NGET 13919
 BPRE-NGD-XXXX-XXXXXX-DRW-LM-000179

Revision: 0 Drawn: GC Checked: OB Approved: OB Date: 2026-05-15

Filename: C:\Users\geoff_chapman\AECOM\DE - 60766295 - BPPE - General\02_Maps\LandReferencing\BPPE_CPO_Schedule_Plans\BPPE_CPO_Schedule_Plans.aprx

FOR CONTINUATION SEE SHEET 21





CLIENT
nationalgrid

PROJECT
 Pelham to Rayleigh Overhead Line Reinforcement






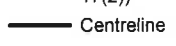

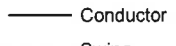

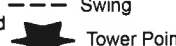
FIGURE TITLE
 Map referred to in The National Grid Electricity Transmission plc (Pelham to Rayleigh Overhead Line Reinforcement) Compulsory Purchase Order 2026.

ISSUE PURPOSE
 CPO Submission - Sheet 20 of 152

CONSULTANT
 AECOM Limited
 Midpoint, Alencon Link
 Basingstoke, Hampshire
 RG21 7PP
 www.aecom.com

LEGEND

 Red Line Boundary	 Statutory Undertaker Land (Section 17(2))
 Common Land	 Centreline
 Crown Land	 Conductor
 Open Space	 Swing
 Open Space & Crown Land	 Tower Point



1:2,500 @ A3
NOTES

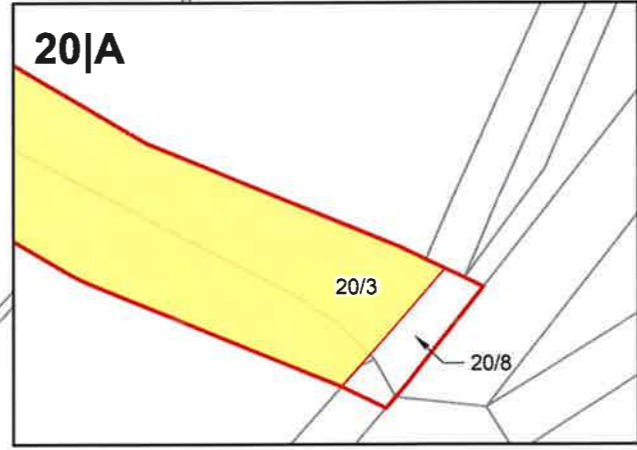
© Crown copyright and database rights 2025
 Ordnance Survey AC0000808122. Plan produced for National Grid Electricity Transmission (NGET) by AECOM Ltd.



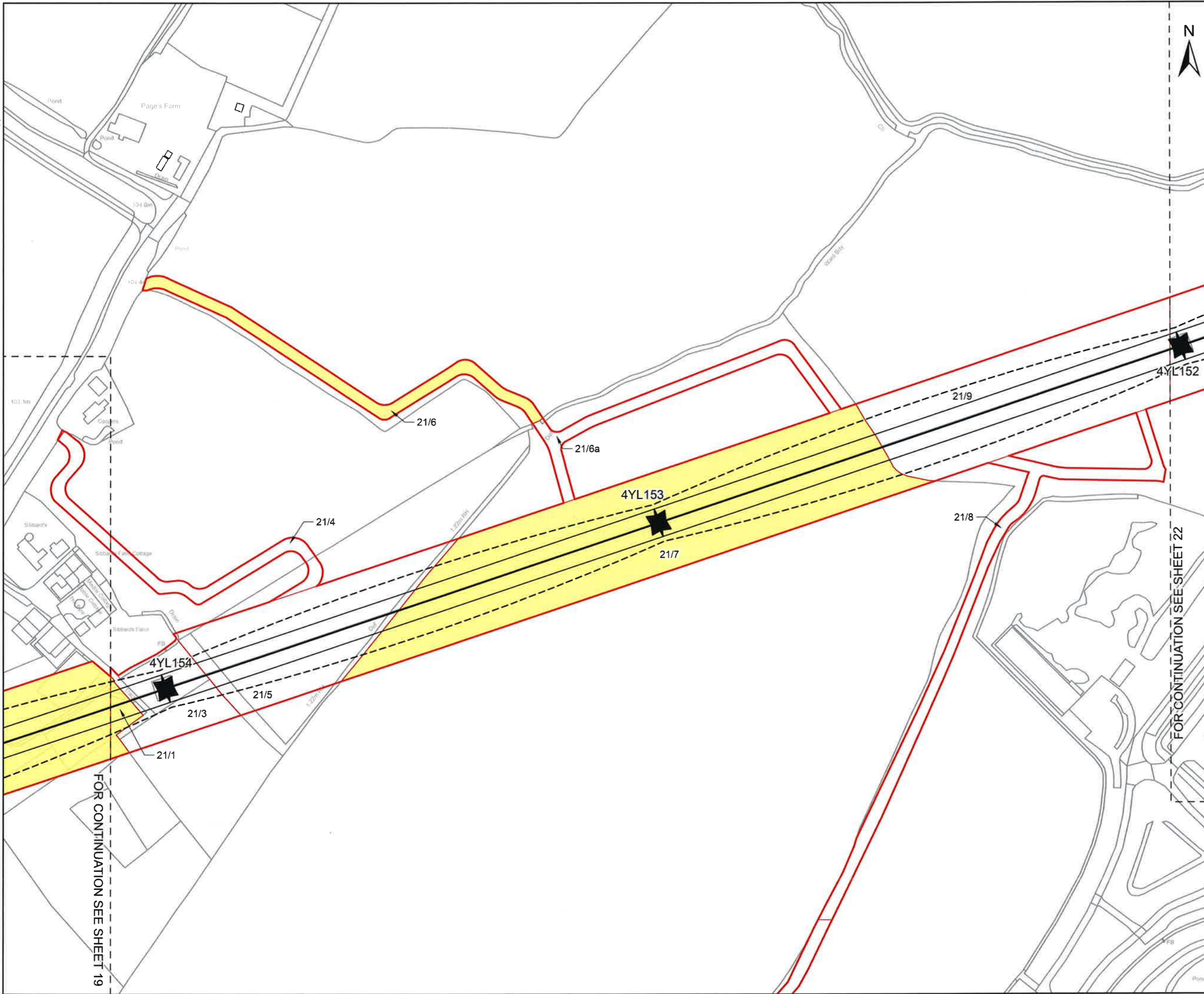
The common seal of National Grid Electricity Transmission plc was affixed on the 21 day of May 2026 in the presence of

[Signature]
 (Member of the Board Sealing Committee and Authorised Signatory)

Dated 21 May 2026



DOCUMENT REFERENCE NGET13919
 BPPE-NGD-XXXX-XXXXX-DRW-LM-000180



CLIENT
nationalgrid

PROJECT
 Pelham to Rayleigh Overhead Line Reinforcement

FIGURE TITLE
 Map referred to in The National Grid Electricity Transmission plc (Pelham to Rayleigh Overhead Line Reinforcement) Compulsory Purchase Order 2026.

ISSUE PURPOSE
 CPO Submission - Sheet 21 of 152

CONSULTANT
 AECOM Limited
 Midpoint, Alencon Link
 Basingstoke, Hampshire
 RG21 7PP
 www.aecom.com

LEGEND

Red Line Boundary	Statutory Undertaker Land (Section 17(2))
Common Land	Centreline
Crown Land	Conductor
Open Space	Swing
Open Space & Crown Land	Tower Point

0 50 100 m
 1:2,500 @ A3

NOTES
 © Crown copyright and database rights 2025
 Ordnance Survey AC0000808122. Plan produced for National Grid Electricity Transmission (NGET) by AECOM Ltd.



The common seal of National Grid Electricity Transmission plc was affixed on the 21 day of May 2026 in the presence of

H. Lin
 (Member of the Board Sealing Committee and Authorised Signatory)

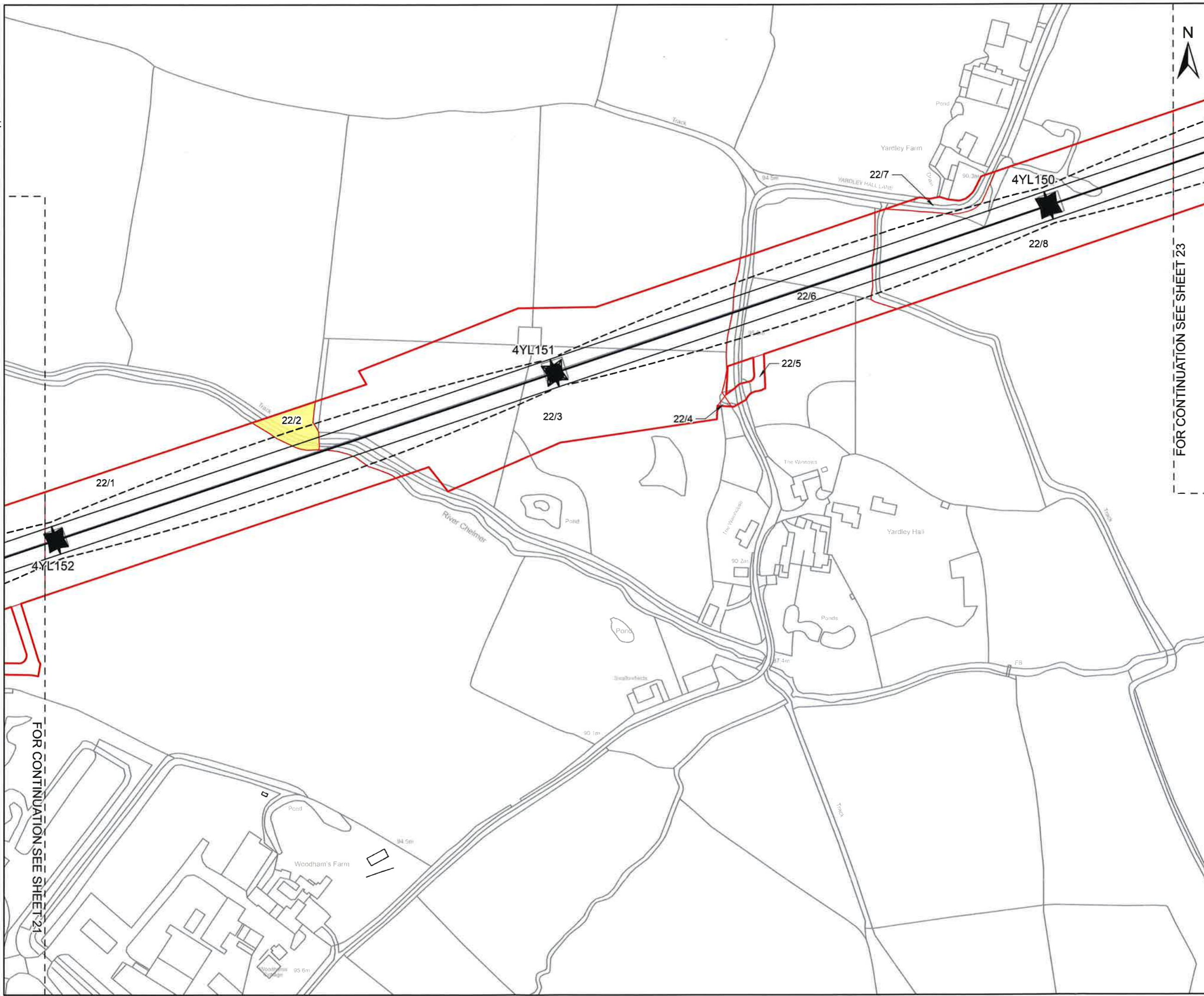
Dated 21 May 2026



DOCUMENT REFERENCE NGET 13919
 BPPE-NGD-XXXX-XXXXXX-DRW-LM-000181

FOR CONTINUATION SEE SHEET 19

FOR CONTINUATION SEE SHEET 22



FOR CONTINUATION SEE SHEET 23

FOR CONTINUATION SEE SHEET 21

CLIENT
nationalgrid

PROJECT
Pelham to Rayleigh Overhead Line Reinforcement

FIGURE TITLE
Map referred to in The National Grid Electricity Transmission plc (Pelham to Rayleigh Overhead Line Reinforcement) Compulsory Purchase Order 2026.

ISSUE PURPOSE
CPO Submission - Sheet 22 of 152

CONSULTANT
AECOM Limited
Midpoint, Alencon Link
Basingstoke, Hampshire
RG21 7PP
www.aecom.com

LEGEND

Red Line Boundary	Statutory Undertaker Land (Section 17(2))
Common Land	Centreline
Crown Land	Conductor
Open Space	Swing
Open Space & Crown Land	Tower Point

0 50 100 m

1:2,500 @ A3

NOTES

© Crown copyright and database rights 2025
Ordnance Survey AC0000808122. Plan produced for National Grid Electricity Transmission (NGET) by AECOM Ltd.



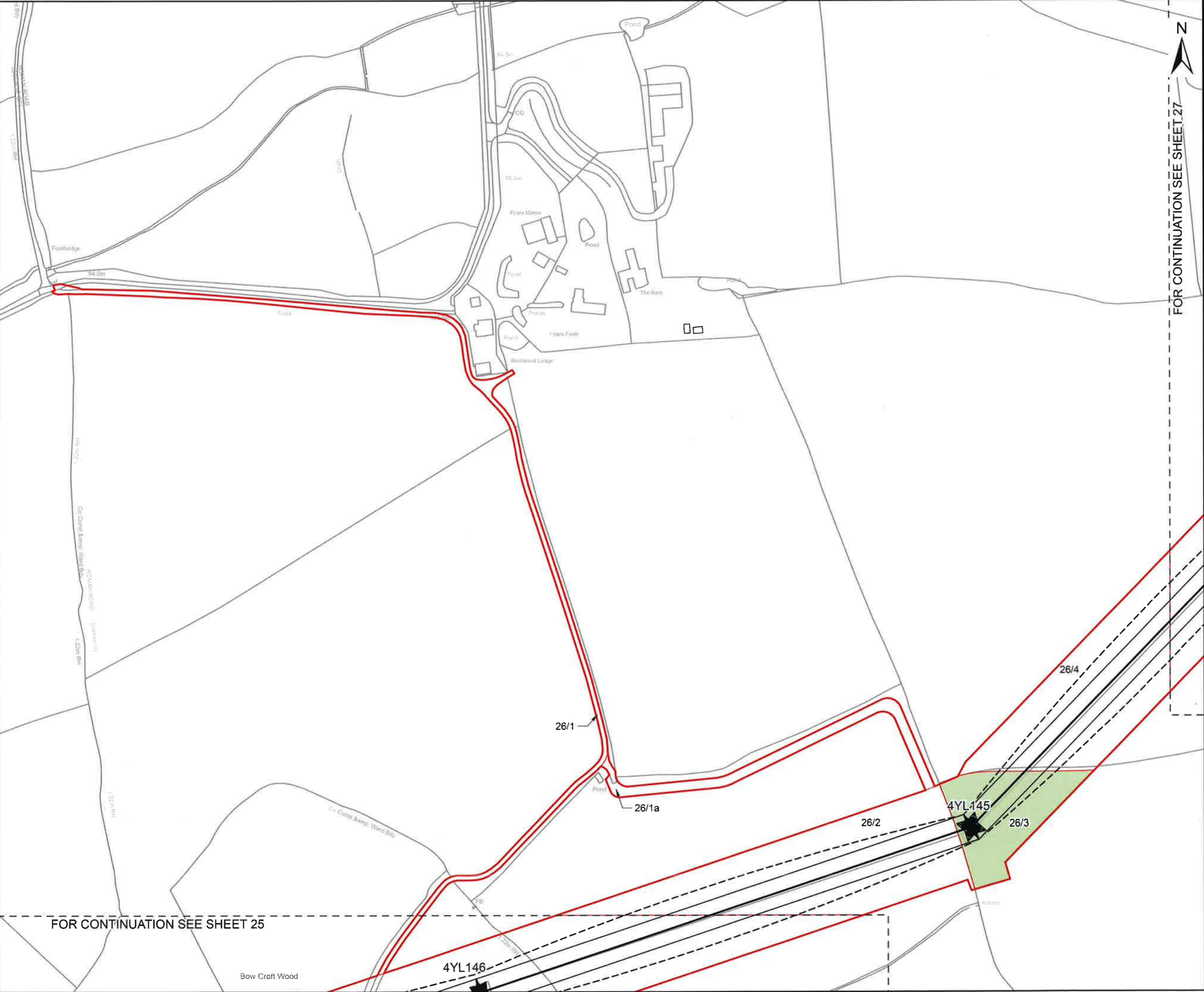
The common seal of National Grid Electricity Transmission plc was affixed on the 21 day of May 2026 in the presence of

[Signature]

(Member of the Board Sealing Committee and Authorised Signatory)

Dated 21 May 2026





FOR CONTINUATION SEE SHEET 27

FOR CONTINUATION SEE SHEET 25

CLIENT
nationalgrid

PROJECT
 Pelham to Rayleigh Overhead Line Reinforcement

FIGURE TITLE
 Map referred to in The National Grid Electricity Transmission plc (Pelham to Rayleigh Overhead Line Reinforcement) Compulsory Purchase Order 2026.

ISSUE PURPOSE
 CPO Submission - Sheet 26 of 152

CONSULTANT
 AECOM Limited
 Midpoint, Alencon Link
 Basingstoke, Hampshire
 RG21 7PP
 www.aecom.com

LEGEND

Red Line Boundary	Statutory Undertaker Land (Section 17(2))
Common Land	Centreline
Crown Land	Conductor
Open Space	Swing
Open Space & Crown Land	Tower Point

0 50 100 m

1:2,500 @ A3
NOTES
 © Crown copyright and database rights 2025
 Ordnance Survey AC0000808122. Plan produced for National Grid Electricity Transmission (NGET) by AECOM Ltd.



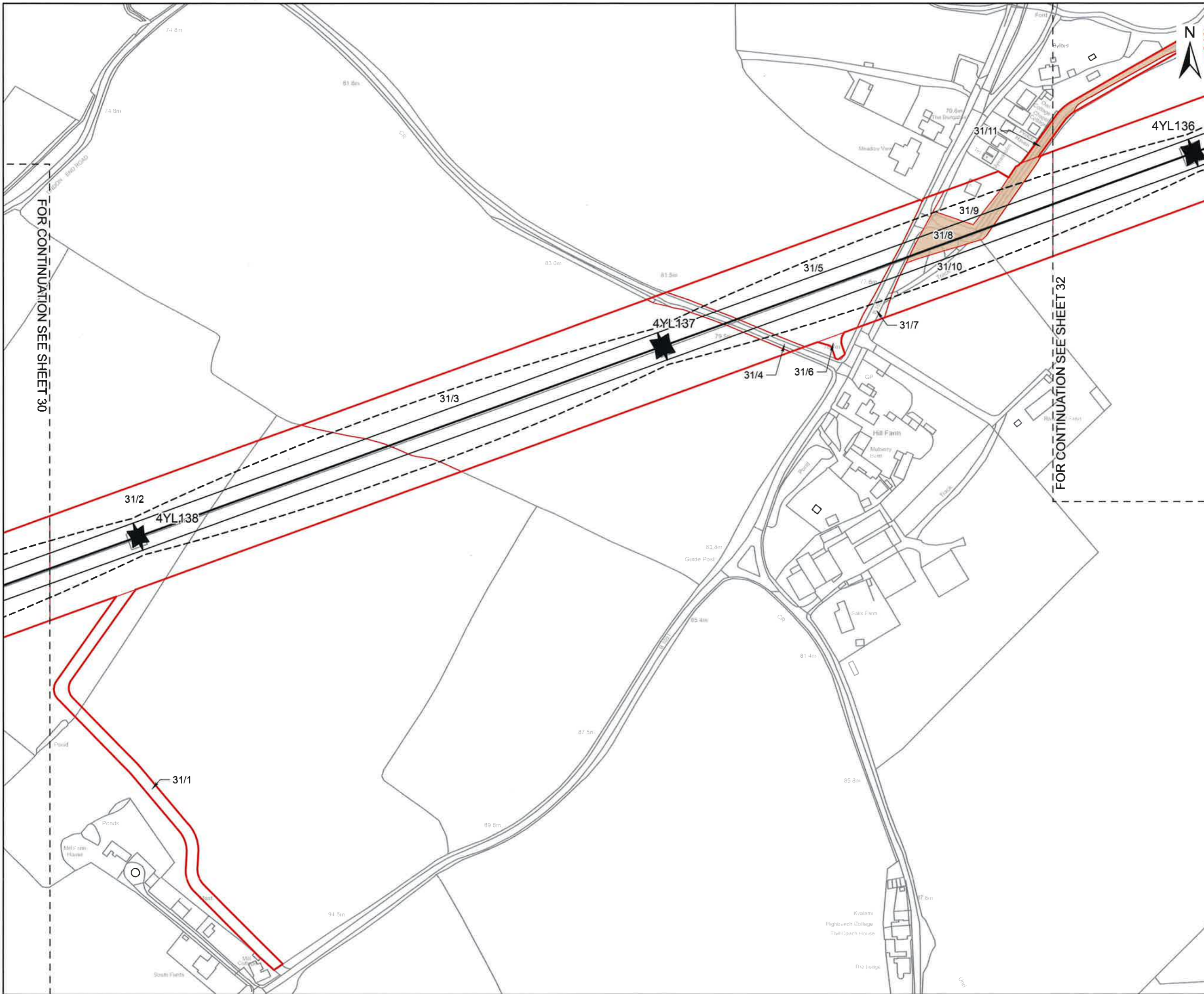
The common seal of National Grid Electricity Transmission plc was affixed on the 21 day of May 2026 in the presence of

H. H. H.

(Member of the Board Sealing Committee and Authorised Signatory)

Dated 21 May 2026





CLIENT

nationalgrid

PROJECT

Pelham to Rayleigh Overhead Line Reinforcement

FIGURE TITLE

Map referred to in The National Grid Electricity Transmission plc (Pelham to Rayleigh Overhead Line Reinforcement) Compulsory Purchase Order 2026.

ISSUE PURPOSE

CPO Submission - Sheet 31 of 152

CONSULTANT

AECOM Limited
Midpoint, Alencon Link
Basingstoke, Hampshire
RG21 7PP
www.aecom.com



LEGEND

- Red Line Boundary
- Common Land
- Crown Land
- Open Space
- Open Space & Crown Land
- Statutory Undertaker Land (Section 17(2))
- Centreline
- Conductor
- Swing
- Tower Point



1:2,500 @ A3

NOTES

© Crown copyright and database rights 2025
Ordnance Survey AC0000808122. Plan produced for National Grid Electricity Transmission (NGET) by AECOM Ltd.



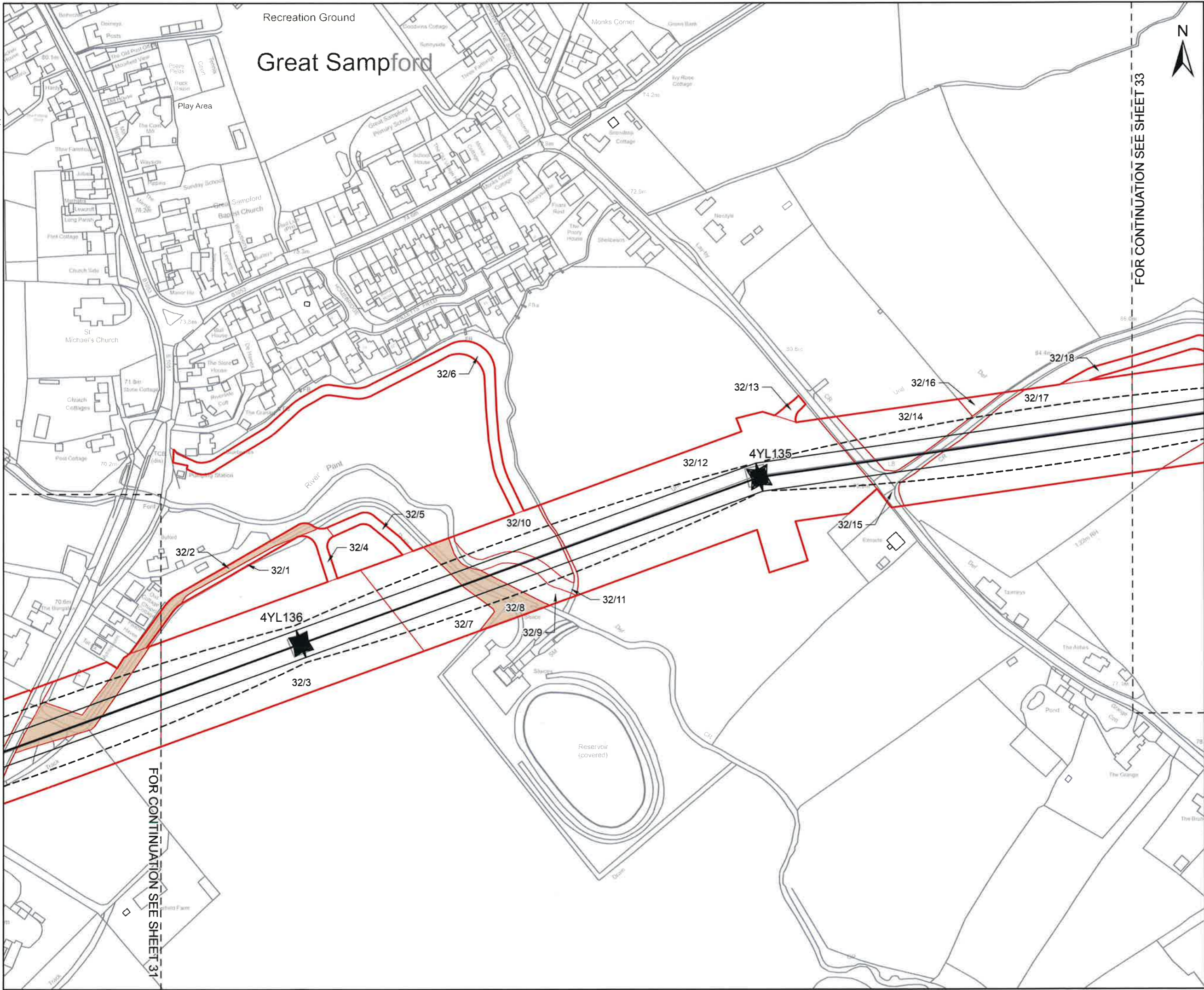
The common seal of National Grid Electricity Transmission plc was affixed on the 21 day of May 2026 in the presence of

Alvin
(Member of the Board Sealing Committee and Authorised Signatory)

Dated 21 May 2026



DOCUMENT REFERENCE NGET 13919
BPRE-NGD-XXXX-XXXXX-DRW-LM-000198



CLIENT

nationalgrid

PROJECT

Pelham to Rayleigh Overhead Line Reinforcement

FIGURE TITLE

Map referred to in The National Grid Electricity Transmission plc (Pelham to Rayleigh Overhead Line Reinforcement) Compulsory Purchase Order 2026.

ISSUE PURPOSE

CPO Submission - Sheet 32 of 152

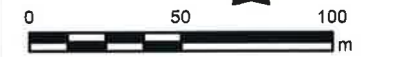
CONSULTANT

AECOM Limited
Midpoint, Alencon Link
Basingstoke, Hampshire
RG21 7PP
www.aecom.com



LEGEND

- Red Line
- Boundary
- Common Land
- Crown Land
- Open Space
- Open Space & Crown Land
- Statutory Undertaker Land (Section 17(2))
- Centreline
- Conductor
- Swing
- Tower Point



1:2,500 @ A3

NOTES

© Crown copyright and database rights 2025
Ordnance Survey AC0000808122. Plan produced for National Grid Electricity Transmission (NGET) by AECOM Ltd.



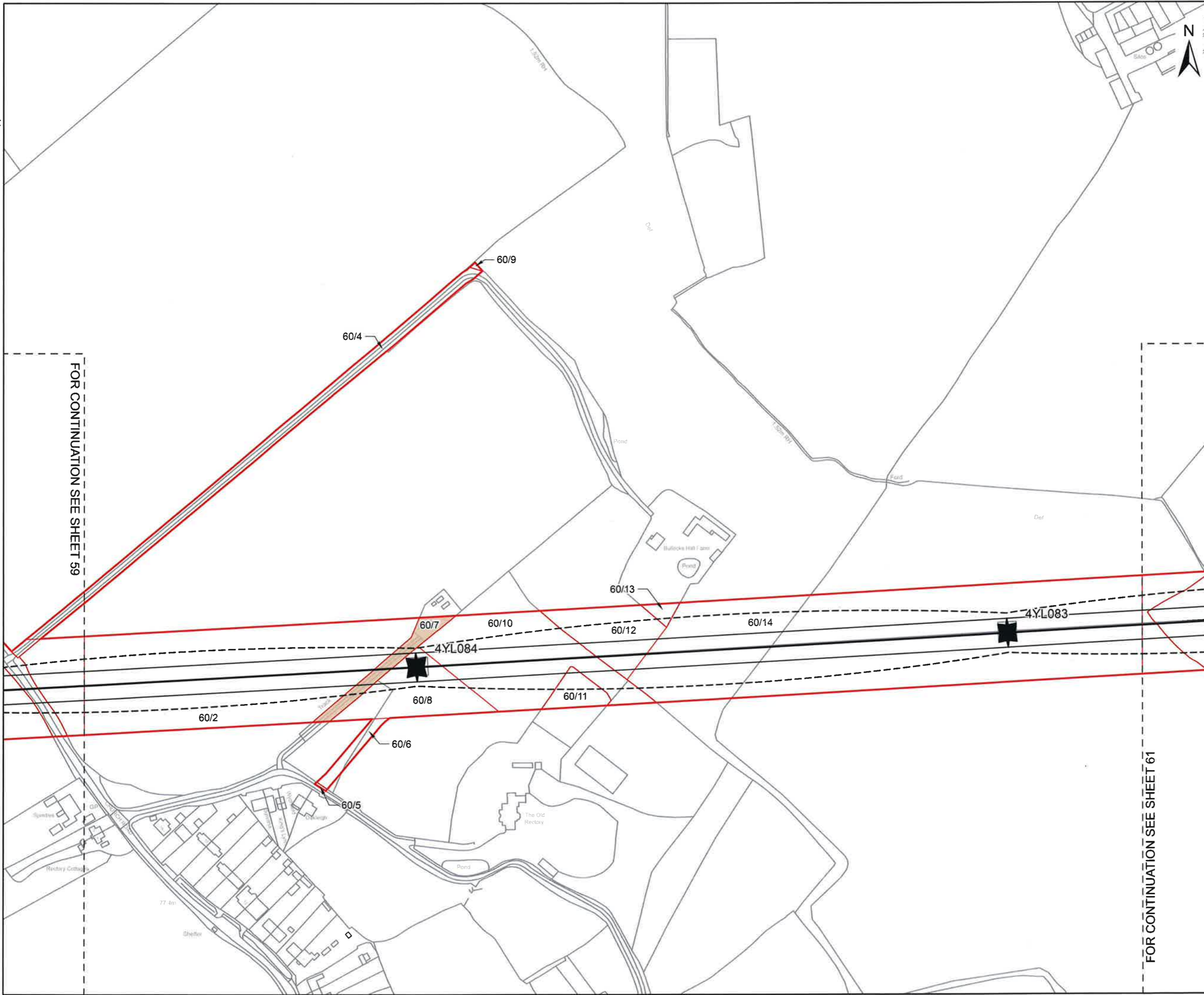
The common seal of National Grid Electricity Transmission plc was affixed on the 21 day of May 2026 in the presence of

[Signature]
(Member of the Board Sealing Committee and Authorised Signatory)

Dated 21 May 2026



DOCUMENT REFERENCE NGET 13919
BPRE-NGD-XXXX-XXXXX-DRW-LM-000199



FOR CONTINUATION SEE SHEET 59

FOR CONTINUATION SEE SHEET 61

CLIENT

nationalgrid

PROJECT

Pelham to Rayleigh Overhead Line Reinforcement

FIGURE TITLE

Map referred to in The National Grid Electricity Transmission plc (Pelham to Rayleigh Overhead Line Reinforcement) Compulsory Purchase Order 2026.

ISSUE PURPOSE

CPO Submission - Sheet 60 of 152

CONSULTANT

AECOM Limited
Midpoint, Alencon Link
Basingstoke, Hampshire
RG21 7PP
www.aecom.com



LEGEND

- Red Line Boundary
- Common Land
- Crown Land
- Open Space
- Open Space & Crown Land
- Statutory Undertaker Land (Section 17(2))
- Centreline
- Conductor
- Swing
- Tower Point



1:2,500 @ A3

NOTES

© Crown copyright and database rights 2025
Ordnance Survey AC0000808122. Plan produced for National Grid Electricity Transmission (NGET) by AECOM Ltd.

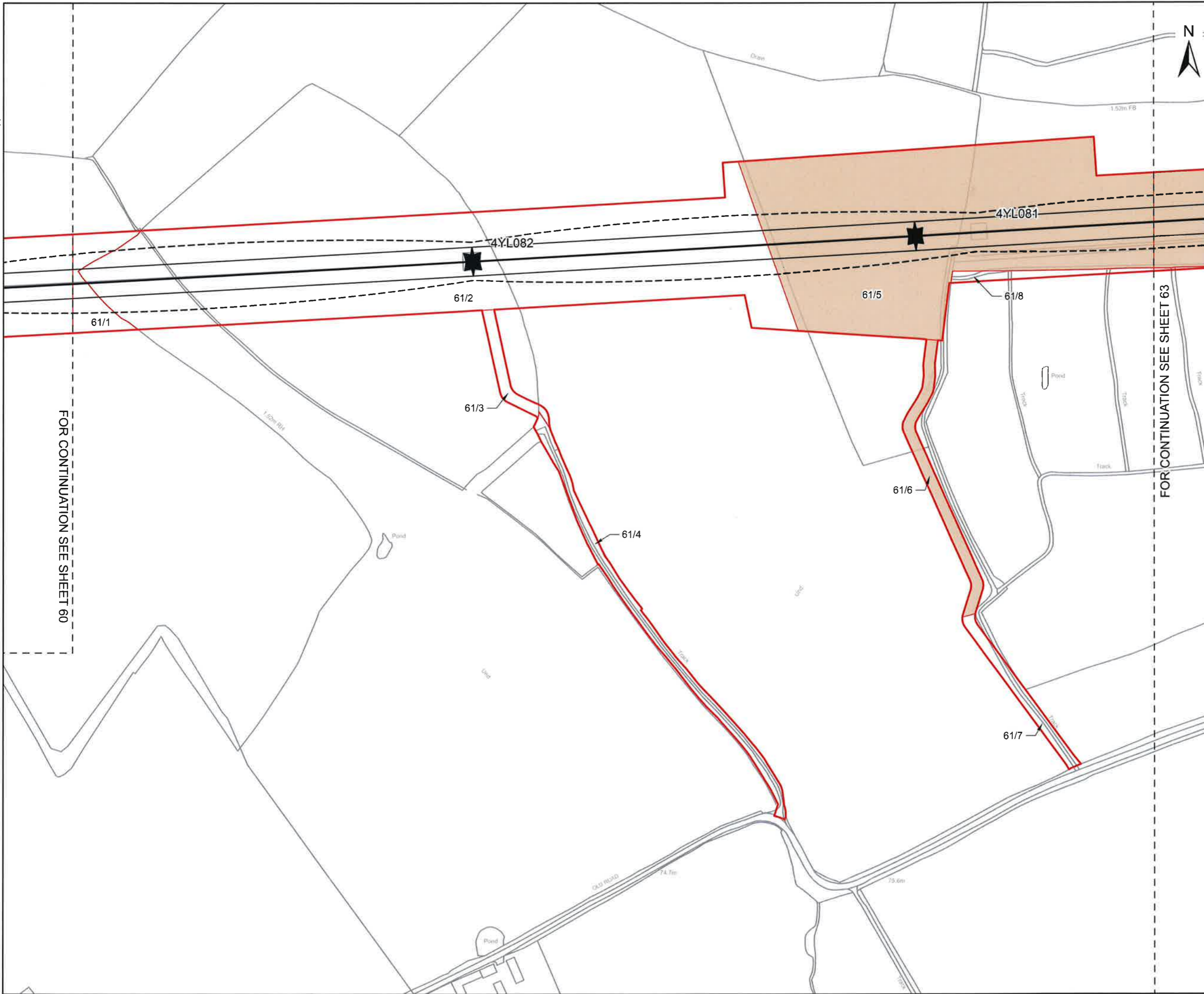


The common seal of National Grid Electricity Transmission plc was affixed on the 21 day of May 2026 in the presence of

[Signature]
(Member of the Board Sealing Committee and Authorised Signatory)

Dated 21 May 2026





CLIENT

nationalgrid

PROJECT

Pelham to Rayleigh Overhead Line Reinforcement

FIGURE TITLE

Map referred to in The National Grid Electricity Transmission plc (Pelham to Rayleigh Overhead Line Reinforcement) Compulsory Purchase Order 2026.

ISSUE PURPOSE

CPO Submission - Sheet 61 of 152


CONSULTANT

AECOM Limited
Midpoint, Alencon Link
Basingstoke, Hampshire
RG21 7PP
www.aecom.com



LEGEND

- Red Line Boundary
- Common Land
- Crown Land
- Open Space
- Open Space & Crown Land
- Statutory Undertaker Land (Section 17(2))
- Centreline
- Conductor
- Swing
- Tower Point



1:2,500 @ A3

NOTES

© Crown copyright and database rights 2025
Ordnance Survey AC0000808122. Plan produced for National Grid Electricity Transmission (NGET) by AECOM Ltd.



The common seal of National Grid Electricity Transmission plc was affixed on the 21 day of May 2026 in the presence of

[Signature]
(Member of the Board Sealing Committee and Authorised Signatory)

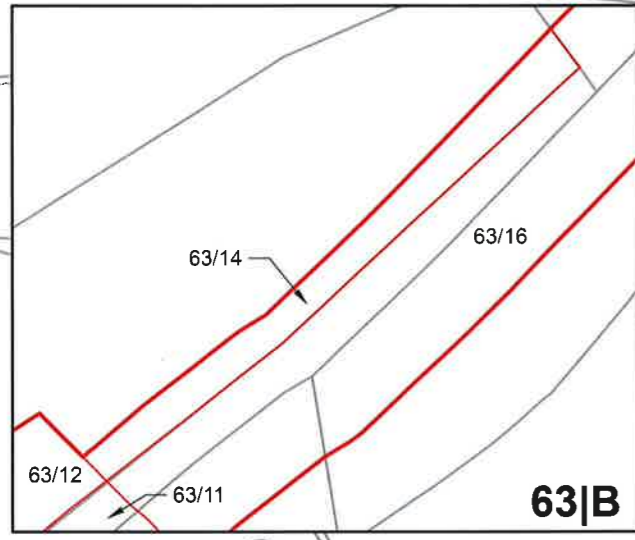
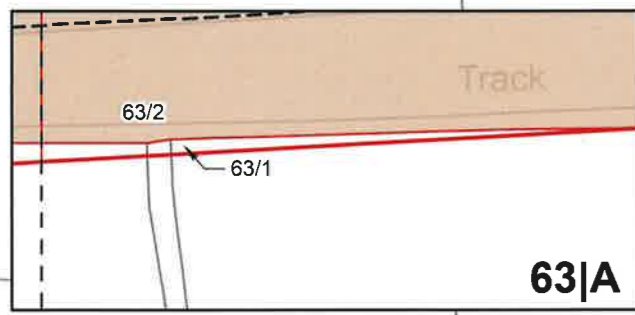
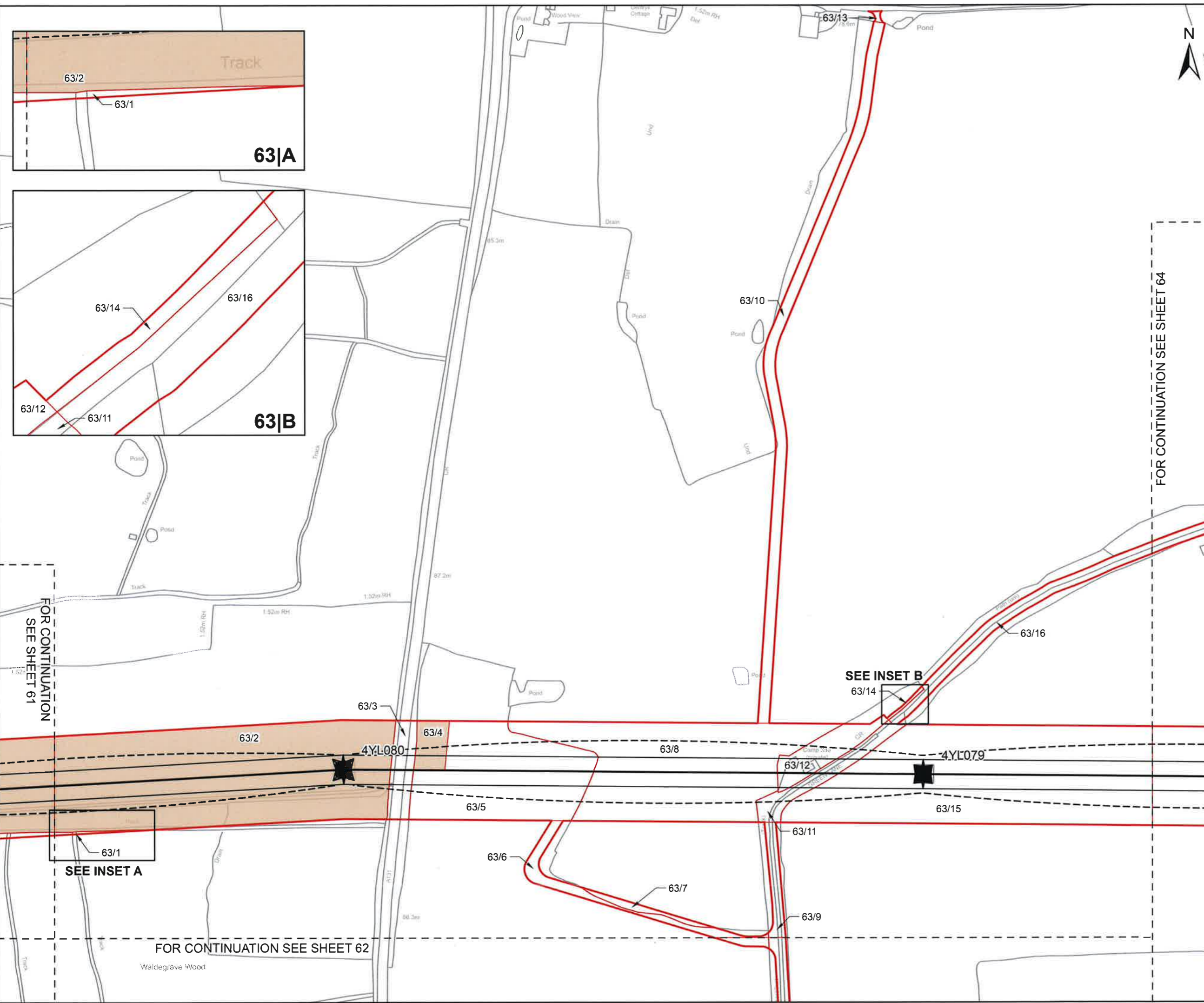
Dated 21 May 2026



DOCUMENT REFERENCE NGET13919
BPRE-NGD-XXXX-XXXXX-DRW-LM-000201

Revision: 0 Drawn: GC Checked: OB Approved: OB Date: 2026-05-18

Filename: C:\Users\geoff_chapman\AECOM\IDE - 60766295 - BPRE - General\02_Maps\LandReferencing\BPRE_CPO_Schedule_Plans\BPRE_CPO_Schedule_Plans.aprx





CLIENT
nationalgrid

PROJECT
Pelham to Rayleigh Overhead Line Reinforcement

FIGURE TITLE
Map referred to in The National Grid Electricity Transmission plc (Pelham to Rayleigh Overhead Line Reinforcement) Compulsory Purchase Order 2026.

ISSUE PURPOSE
CPO Submission - Sheet 63 of 152

CONSULTANT
AECOM Limited
Midpoint, Alencon Link
Basingstoke, Hampshire
RG21 7PP
www.aecom.com

LEGEND

Red Line	Statutory Undertaker Land (Section 17(2))
Boundary	Centreline
Common Land	Conductor
Crown Land	Swing
Open Space	Tower Point
Open Space & Crown Land	



1:2,500 @ A3
NOTES

© Crown copyright and database rights 2025
Ordnance Survey AC0000808122. Plan produced for National Grid Electricity Transmission (NGET) by AECOM Ltd.



The common seal of National Grid Electricity Transmission plc was affixed on the 21 day of May 2026 in the presence of

[Signature]
(Member of the Board Sealing Committee and Authorised Signatory)

Dated 21 May 2026



DOCUMENT REFERENCE NGET13914
BPRE-NGD-XXXX-XXXXX-DRW-LM-000202

FOR CONTINUATION SEE SHEET 64

FOR CONTINUATION SEE SHEET 61

FOR CONTINUATION SEE SHEET 62

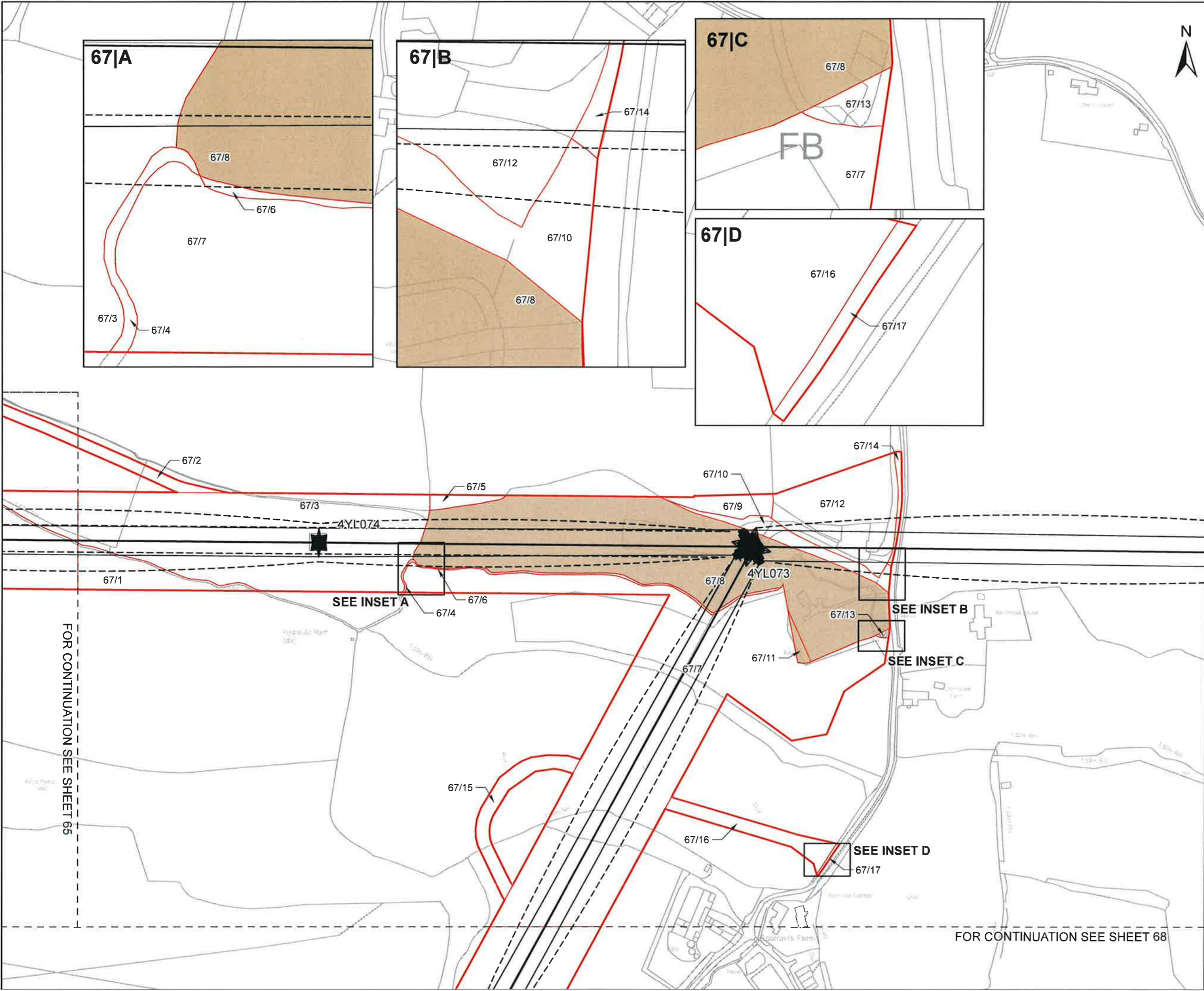
SEE INSET B

SEE INSET A

Waldegrave Wood

Revision: 0 Drawn: GC Checked: OB Approved: OB Date: 2026-05-19

Filename: C:\Users\geoff.chapman\AECOM\DE - 60766295 - BPRE - General\02_Maps\LandReferencing\BPRE_CPO_Schedule_Plans.aprx



CLIENT
nationalgrid
PROJECT
 Pelham to Rayleigh Overhead Line Reinforcement
FIGURE TITLE
 Map referred to in The National Grid Electricity Transmission plc (Pelham to Rayleigh Overhead Line Reinforcement) Compulsory Purchase Order 2026.
ISSUE PURPOSE
 CPO Submission - Sheet 67 of 152

CONSULTANT
 AECOM Limited
 Midpoint, Alencon Link
 Basingstoke, Hampshire
 RG21 7PP
 www.aecom.com



LEGEND

Red Line Boundary	Statutory Undertaker Land (Section 17(2))
Common Land	Centreline
Crown Land	Conductor
Open Space	Swing
Open Space & Crown Land	Tower Point

0 50 100 m
 1:2,500 @ A3

NOTES
 © Crown copyright and database rights 2025
 Ordnance Survey AC000808122. Plan produced for National Grid Electricity Transmission (NGET) by AECOM Ltd.



The common seal of National Grid Electricity Transmission plc was affixed on the 21 day of May 2026 in the presence of

[Signature]
 (Member of the Board Sealing Committee and Authorised Signatory)
 Dated 21 May 2026



DOCUMENT REFERENCE NGET13919
 BPRE-NGD-XXXX-XXXXXX-DRW-LM-000203

This drawing has been prepared by the client/AECOM and is not to be used, modified, reproduced or adapted in any way without the prior written consent of the client/AECOM. The client/AECOM shall be responsible for the accuracy of the information provided in this drawing. The client/AECOM shall be responsible for the accuracy of the information provided in this drawing.

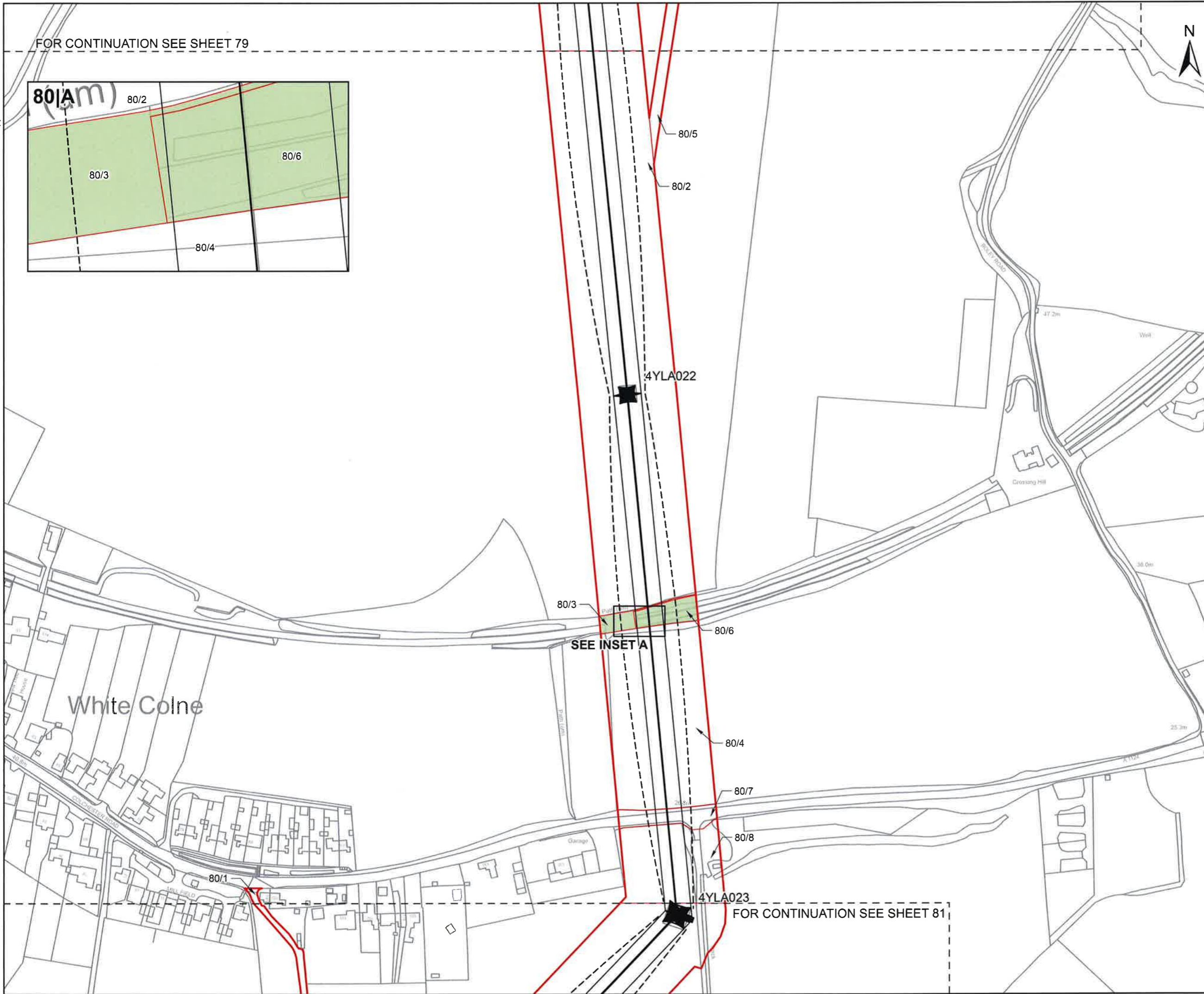
FOR CONTINUATION SEE SHEET 65

FOR CONTINUATION SEE SHEET 68

Revision: 0 Drawn: GC Checked: OB Approved: OB Date: 2026-05-15

Filename: C:\Users\geoff_chapman\AECOM\DE - 60766295 - BPRE - General\02_Maps\LandReferencing\BPRE_CPO_Schedule_Plans\BPRE_CPO_Schedule_Plans.aprx

FOR CONTINUATION SEE SHEET 79



CLIENT

nationalgrid

PROJECT

Pelham to Rayleigh Overhead Line Reinforcement

FIGURE TITLE

Map referred to in The National Grid Electricity Transmission plc (Pelham to Rayleigh Overhead Line Reinforcement) Compulsory Purchase Order 2026.

ISSUE PURPOSE

CPO Submission - Sheet 80 of 152

CONSULTANT

AECOM Limited
Midpoint, Alencon Link
Basingstoke, Hampshire
RG21 7PP
www.aecom.com



LEGEND

- Red Line Boundary
- Common Land
- Crown Land
- Open Space
- Open Space & Crown Land
- Statutory Undertaker Land (Section 17(2))
- Centreline
- Conductor
- Swing
- Tower Point



1:2,500 @ A3

NOTES

© Crown copyright and database rights 2025
Ordnance Survey AC0000808122. Plan produced for National Grid Electricity Transmission (NGET) by AECOM Ltd.



The common seal of National Grid Electricity Transmission plc was affixed on the 21 day of May 2026 in the presence of

[Signature]
(Member of the Board Sealing Committee and Authorised Signatory)

Dated 21 May 2026



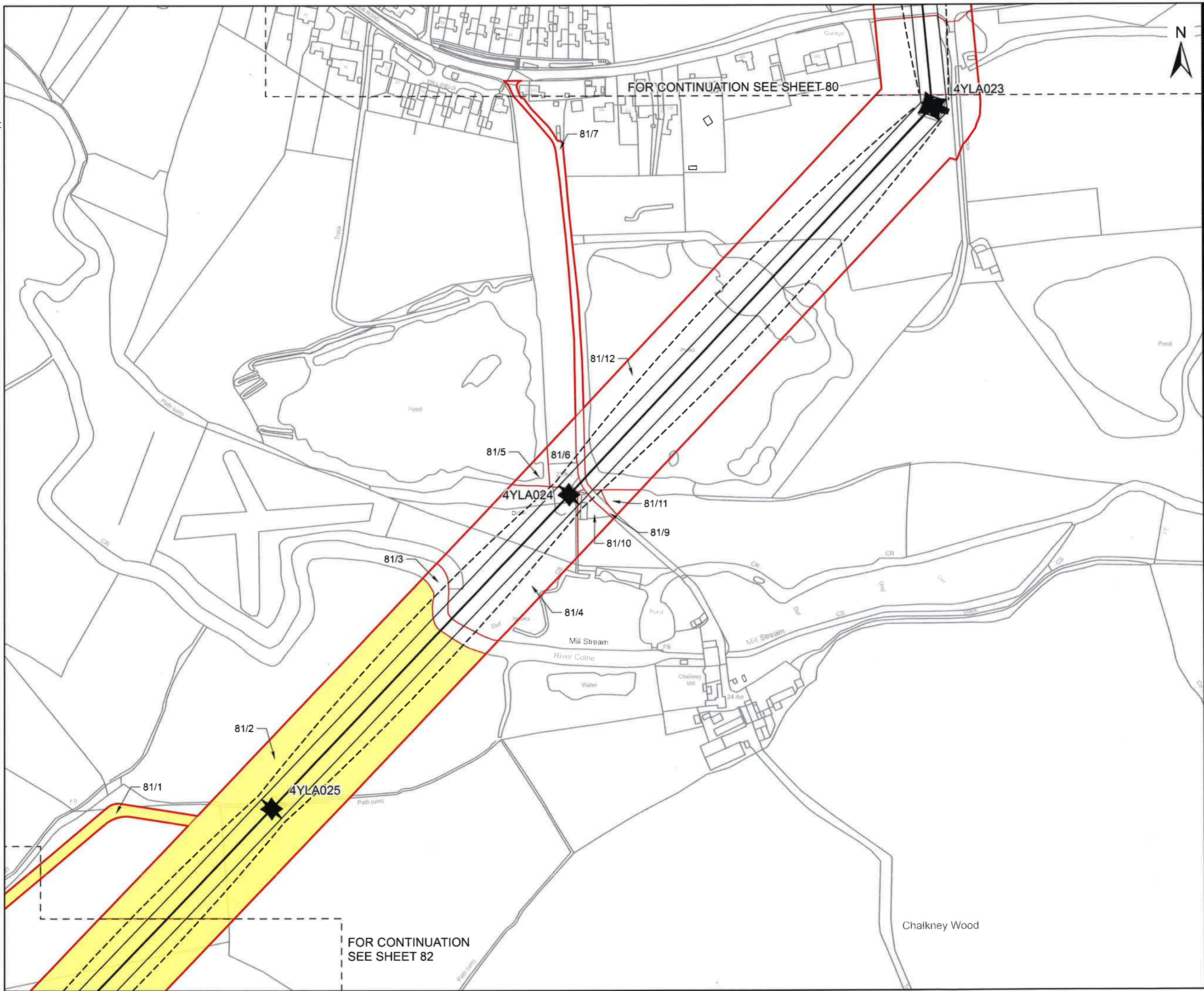
DOCUMENT REFERENCE NGET13919

BPRE-NGD-XXXX-XXXXX-DRW-LM-000184

FOR CONTINUATION SEE SHEET 81

Revision: 0 Drawn: GC Checked: OB Approved: OB Date: 2026-05-15

Filename: C:\Users\geoff_chapman\AECOM\DE - 80766295 - BPRE - General\02_Maps\LandReferencing\BPRE_CPO_Schedule_Plans\BPRE_CPO_Schedule_Plans.aprx



CLIENT
nationalgrid

PROJECT
Pelham to Rayleigh Overhead Line Reinforcement

FIGURE TITLE
Map referred to in The National Grid Electricity Transmission plc (Pelham to Rayleigh Overhead Line Reinforcement) Compulsory Purchase Order 2026.

ISSUE PURPOSE
CPO Submission - Sheet 81 of 152

CONSULTANT
AECOM Limited
Midpoint, Alencon Link
Basingstoke, Hampshire
RG21 7PP
www.aecom.com

LEGEND

Red Line Boundary	Statutory Undertaker Land (Section 17(2))
Common Land	Centreline
Crown Land	Conductor
Open Space	Swing
Open Space & Crown Land	Tower Point

0 50 100 m

1:2,500 @ A3

NOTES

© Crown copyright and database rights 2025
Ordnance Survey AC0000808122. Plan produced for National Grid Electricity Transmission (NGET) by AECOM Ltd.



The common seal of National Grid Electricity Transmission plc was affixed on the 21 day of May 2026 in the presence of

(Member of the Board Sealing Committee and Authorised Signatory)

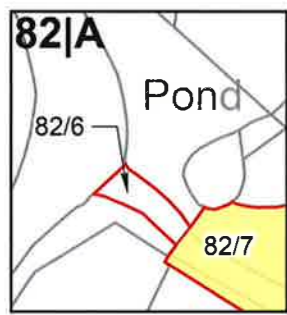
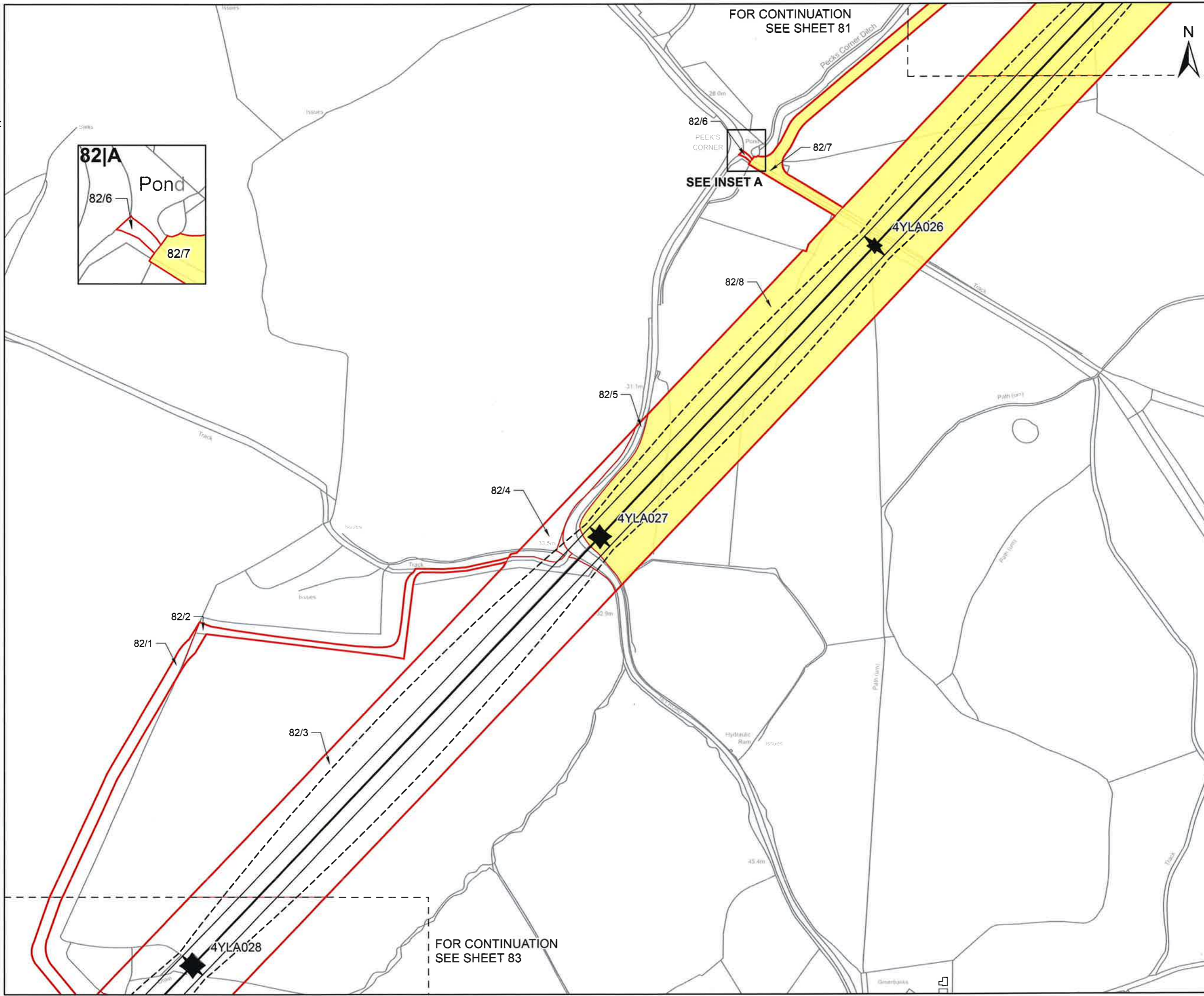
Dated 21 May 2026



DOCUMENT REFERENCE NGET13919
BPRE-NGD-XXXX-XXXXX-DRW-LM-000185

Revision: 0 Drawn: GC Checked: OB Approved: OB Date: 2026-05-15

Filename: C:\Users\geoff.chapman\AECOM\DE - 60766295 - BPRE - General\02_Maps\LandReferencing\BPRE_CPO_Schedule_Plans\BPRE_CPO_Schedule_Plans.aprx



CLIENT
nationalgrid

PROJECT
Pelham to Rayleigh Overhead Line Reinforcement

FIGURE TITLE
Map referred to in The National Grid Electricity Transmission plc (Pelham to Rayleigh Overhead Line Reinforcement) Compulsory Purchase Order 2026.

ISSUE PURPOSE
CPO Submission - Sheet 82 of 152

CONSULTANT
AECOM Limited
Midpoint, Alencon Link
Basingstoke, Hampshire
RG21 7PP
www.aecom.com

LEGEND

	Red Line Boundary		Statutory Undertaker Land (Section 17(2))
	Common Land		Centreline
	Crown Land		Conductor
	Open Space		Swing
	Open Space & Crown Land		Tower Point

0 50 100 m

1:2,500 @ A3

NOTES

© Crown copyright and database rights 2025
Ordnance Survey AC0000808122. Plan produced for National Grid Electricity Transmission (NGET) by AECOM Ltd.

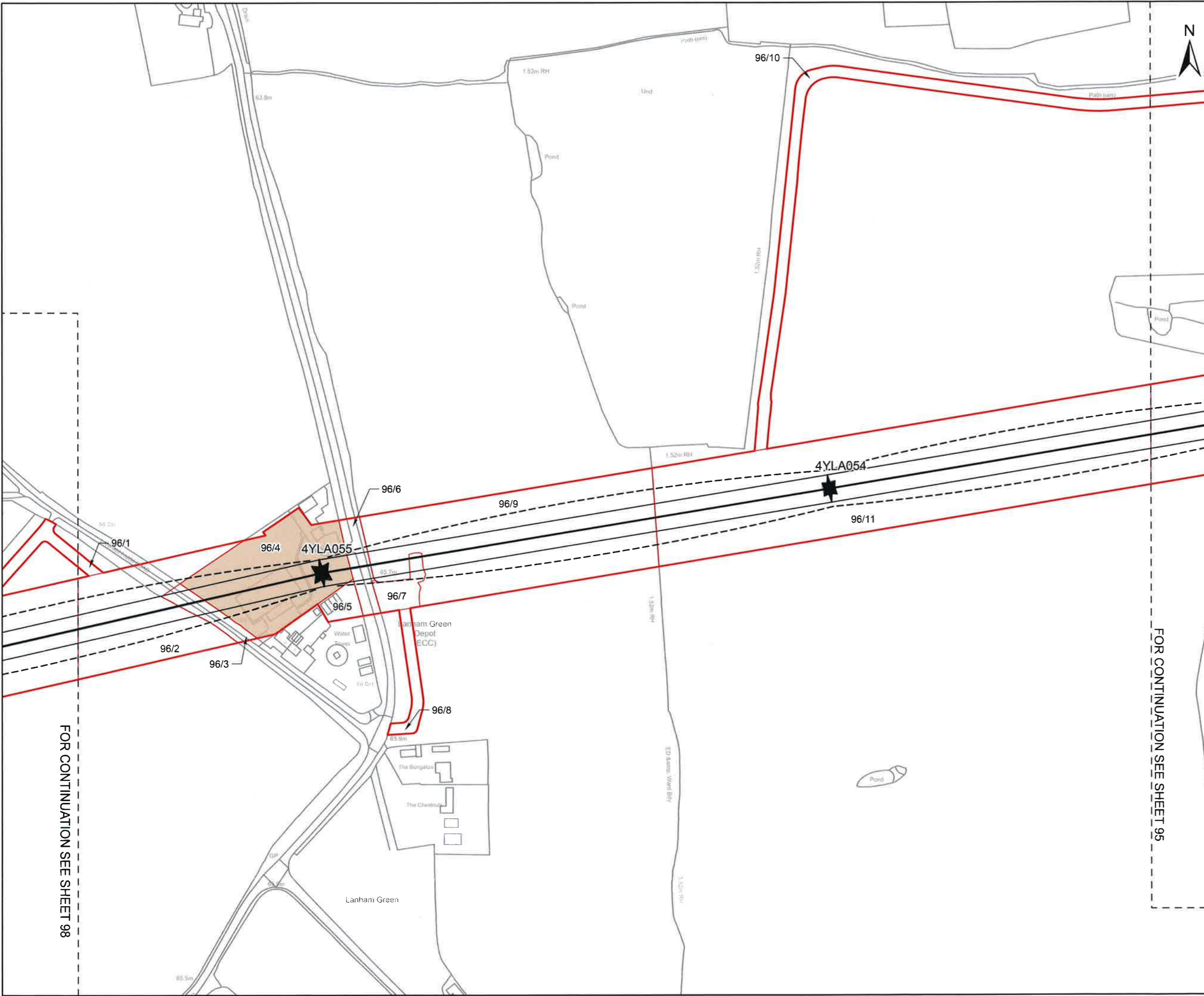


The common seal of National Grid Electricity Transmission plc was affixed on the 21 day of May 2026 in the presence of

Alvin
(Member of the Board Sealing Committee and Authorised Signatory)
Dated 21 May 2026



DOCUMENT REFERENCE NGET13919
BPRE-NGD-XXXX-XXXXX-DRW-LM-000186



CLIENT
nationalgrid

PROJECT
 Pelham to Rayleigh Overhead Line Reinforcement

FIGURE TITLE
 Map referred to in The National Grid Electricity Transmission plc (Pelham to Rayleigh Overhead Line Reinforcement) Compulsory Purchase Order 2026.

ISSUE PURPOSE
 CPO Submission - Sheet 96 of 152

CONSULTANT
 AECOM Limited
 Midpoint, Alencon Link
 Basingstoke, Hampshire
 RG21 7PP
 www.aecom.com

LEGEND

Red Line	Statutory Undertaker Land (Section 17(2))
Boundary	Centreline
Common Land	Conductor
Crown Land	Swing
Open Space	Tower Point
Open Space & Crown Land	

0 50 100 m

1:2,500 @ A3

NOTES

© Crown copyright and database rights 2025
 Ordnance Survey AC0000808122. Plan produced for National Grid Electricity Transmission (NGET) by AECOM Ltd.



The common seal of National Grid Electricity Transmission plc was affixed on the 21 day of May 2026 in the presence of

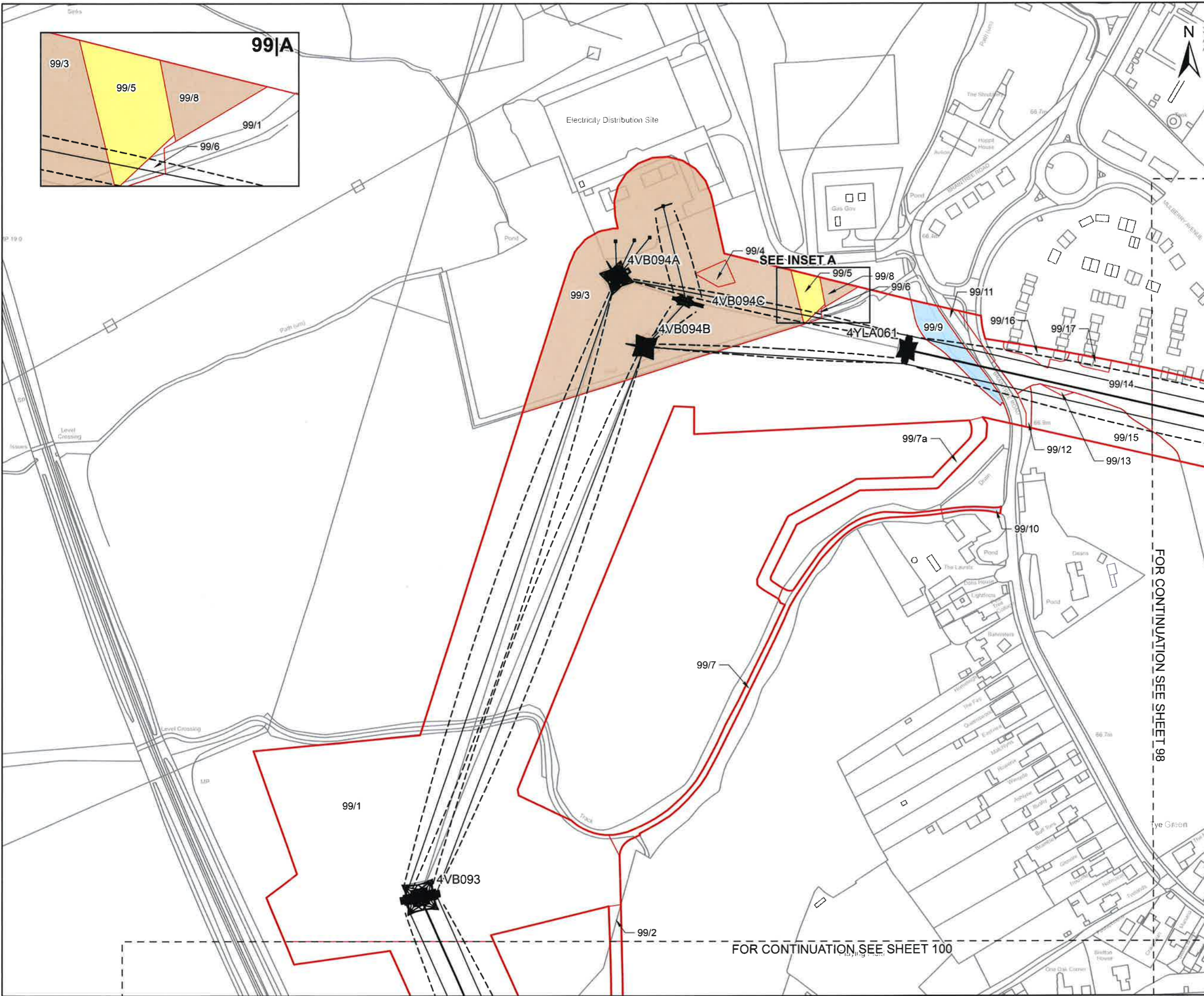
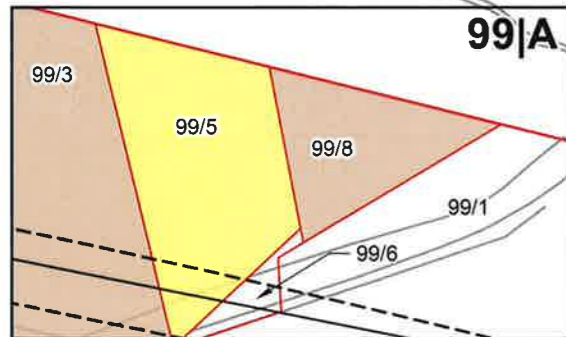
[Signature]
 (Member of the Board Sealing Committee and Authorised Signatory)

Dated 21 May 2026



FOR CONTINUATION SEE SHEET 98

FOR CONTINUATION SEE SHEET 95



CLIENT

nationalgrid

PROJECT

Pelham to Rayleigh Overhead Line Reinforcement

FIGURE TITLE

Map referred to in The National Grid Electricity Transmission plc (Pelham to Rayleigh Overhead Line Reinforcement) Compulsory Purchase Order 2026.

ISSUE PURPOSE

CPO Submission - Sheet 99 of 152

CONSULTANT

AECOM Limited
Midpoint, Alencon Link
Basingstoke, Hampshire
RG21 7PP
www.aecom.com



LEGEND

- Red Line Boundary
- Common Land
- Crown Land
- Open Space
- Open Space & Crown Land
- Centreline
- Conductor
- Swing
- ★ Tower Point
- Statutory Undertaker Land (Section 17(2))



1:2,500 @ A3

NOTES

© Crown copyright and database rights 2025
Ordnance Survey AC0000808122. Plan produced for National Grid Electricity Transmission (NGET) by AECOM Ltd.



The common seal of National Grid Electricity Transmission plc was affixed on the 21 day of May 2026 in the presence of

Alvin
 (Member of the Board Sealing Committee and Authorised Signatory)

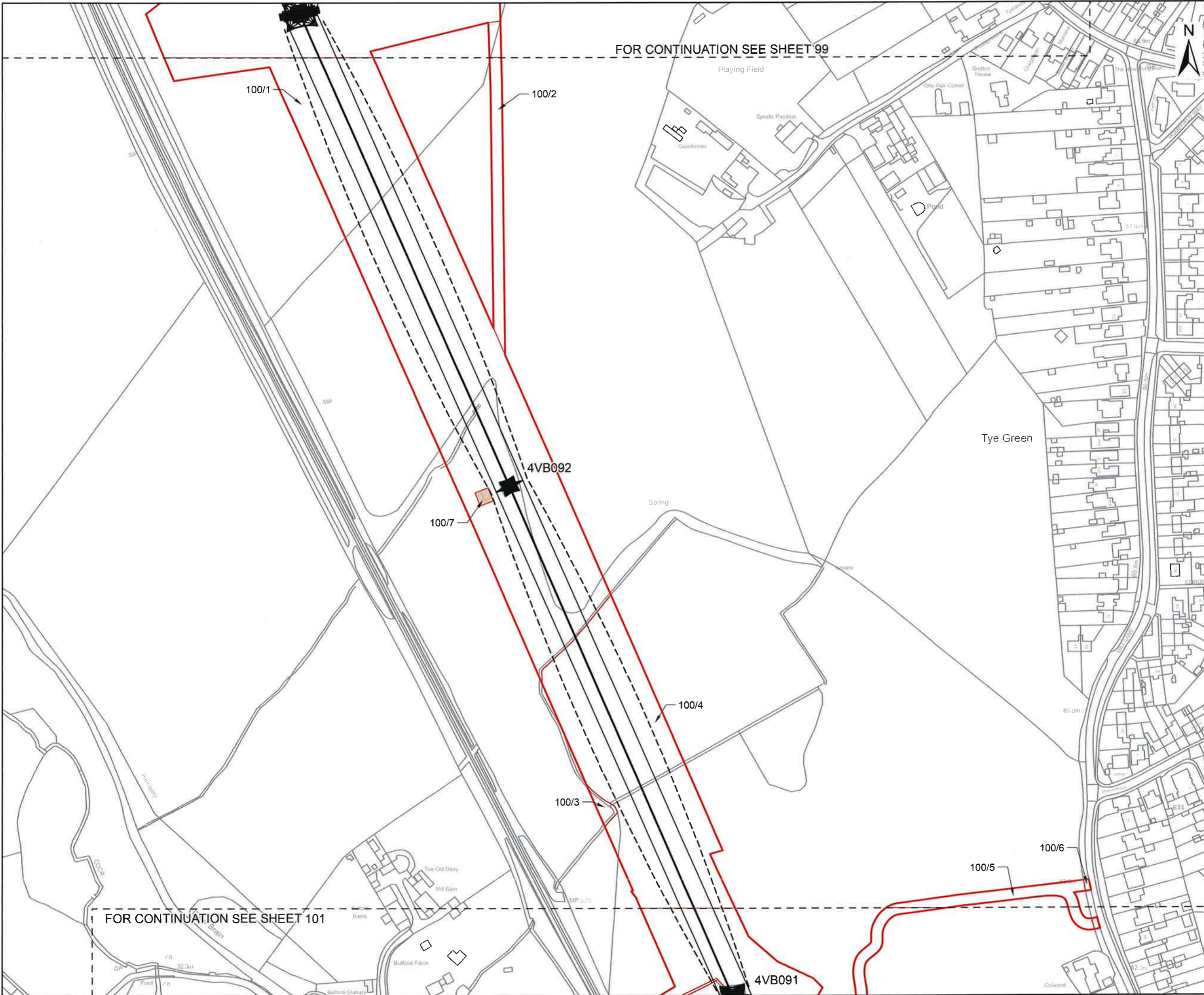
Dated 21 May 2026



DOCUMENT REFERENCE NGET13919
BPRE-NGD-XXXX-XXXXX-DRW-LM-000187

FOR CONTINUATION SEE SHEET 98

FOR CONTINUATION, SEE SHEET 100



CLIENT

nationalgrid

PROJECT

Pelham to Rayleigh Overhead Line Reinforcement

FIGURE TITLE

Map referred to in The National Grid Electricity Transmission plc (Pelham to Rayleigh Overhead Line Reinforcement) Compulsory Purchase Order 2026.

ISSUE PURPOSE

CPO Submission - Sheet 100 of 152


CONSULTANT

AECOM Limited
Midpoint, Alencon Link
Basingstoke, Hampshire
RG21 7PP
www.aecom.com



LEGEND

- Red Line Boundary
- Common Land
- Crown Land
- Open Space
- Open Space & Crown Land
- Statutory Undertaker Land (Section 17(2))
- Centreline
- Conductor
- Swing
- Tower Point



1:2,500 @ A3

NOTES

© Crown copyright and database rights 2025
Ordnance Survey AC0000808122. Plan produced for National Grid Electricity Transmission (NGET) by AECOM Ltd.



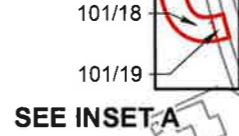
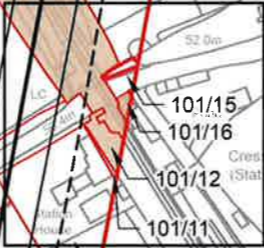
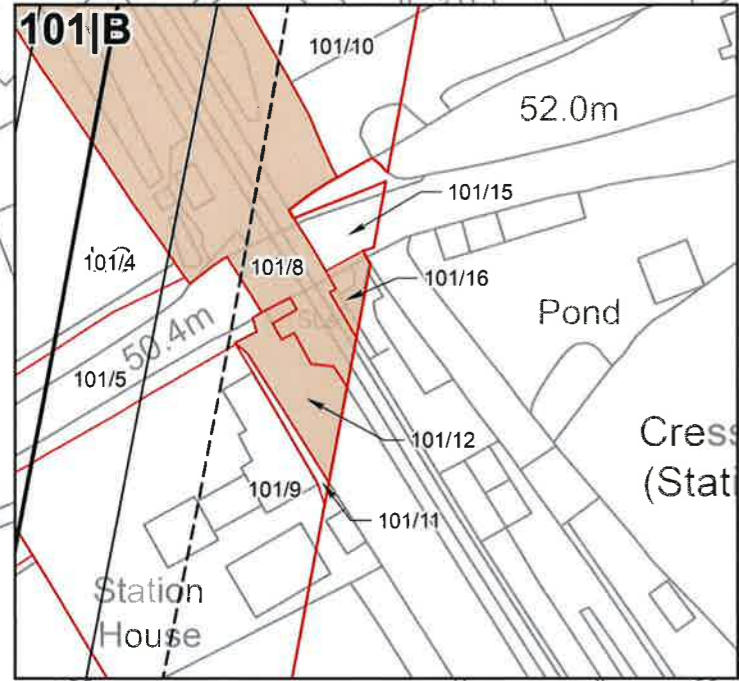
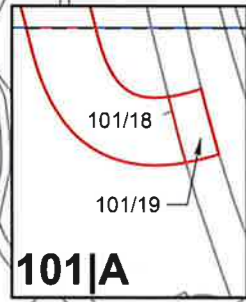
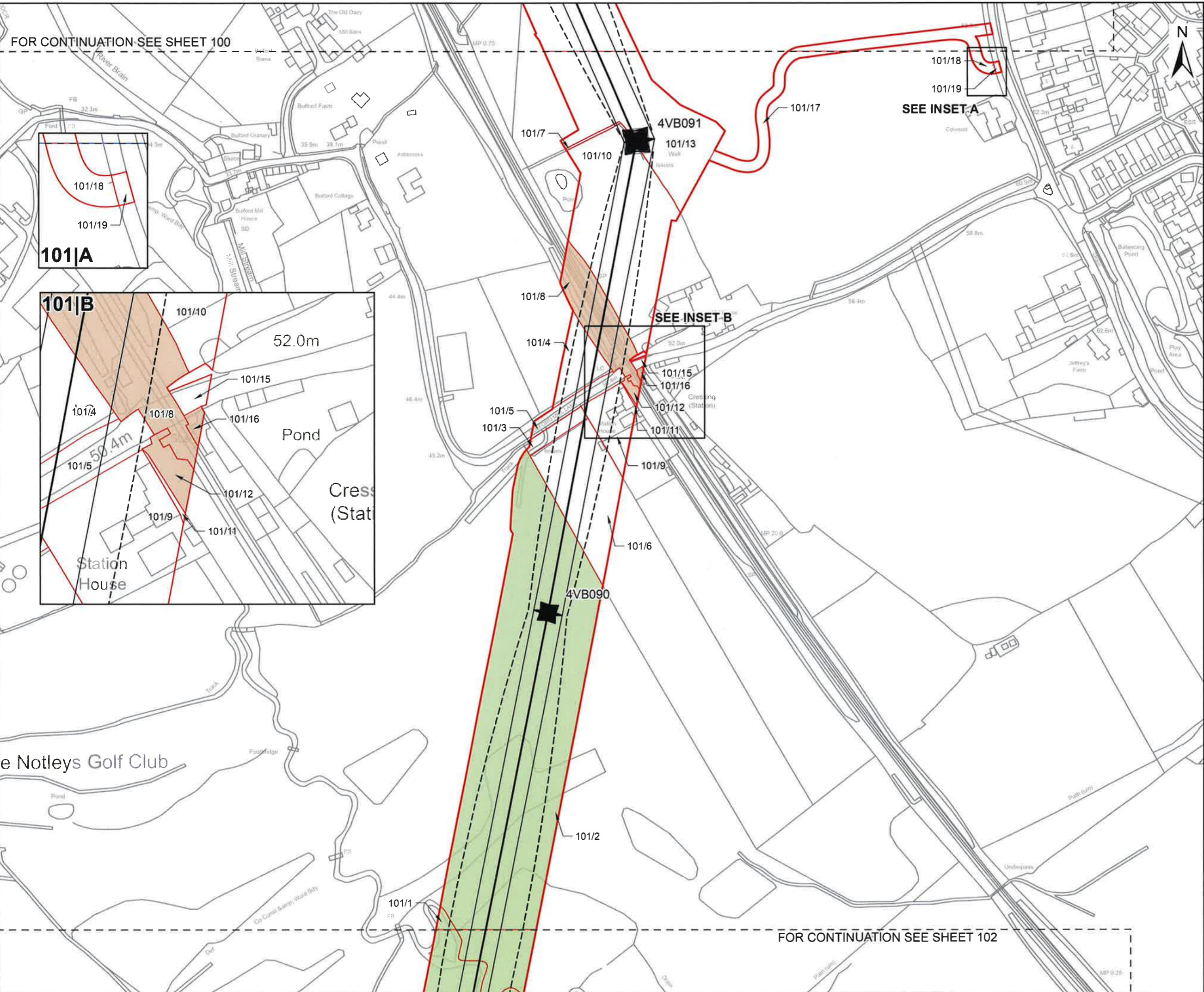
The common seal of National Grid Electricity Transmission plc was affixed on the 21 day of May 2026 in the presence of

[Signature]
(Member of the Board Sealing Committee and Authorised Signatory)

Dated 2026 21 May 2026



DOCUMENT REFERENCE NGET13919
BPPE-NGD-XXXX-XXXXX-DRW-LM-000205



CLIENT
nationalgrid

PROJECT
Pelham to Rayleigh Overhead Line Reinforcement

FIGURE TITLE
Map referred to in The National Grid Electricity Transmission plc (Pelham to Rayleigh Overhead Line Reinforcement) Compulsory Purchase Order 2026.

ISSUE PURPOSE
CPO Submission - Sheet 101 of 152

CONSULTANT
AECOM Limited
Midpoint, Alencon Link
Basingstoke, Hampshire
RG21 7PP
www.aecom.com

LEGEND

	Red Line Boundary		Statutory Undertaker Land (Section 17(2))
	Common Land		Centreline
	Crown Land		Conductor
	Open Space		Swing
	Open Space & Crown Land		Tower Point

0 50 100 m

1:2,500 @ A3

NOTES

© Crown copyright and database rights 2025
Ordnance Survey AC0000808122. Plan produced for National Grid Electricity Transmission (NGET) by AECOM Ltd.



The common seal of National Grid Electricity Transmission plc was affixed on the 21 day of May 2026 in the presence of

[Signature]

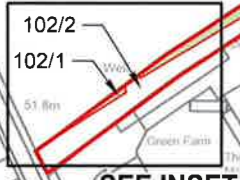
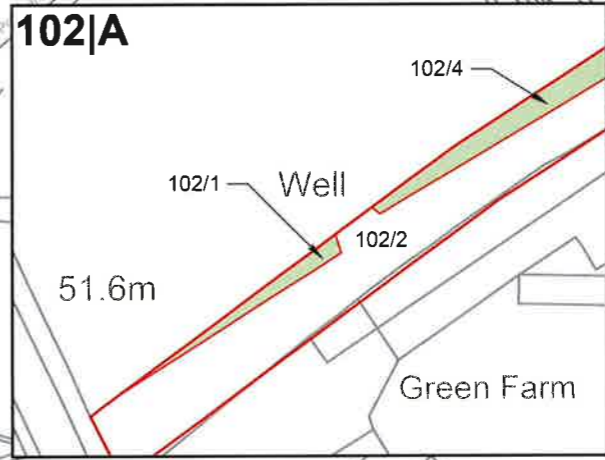
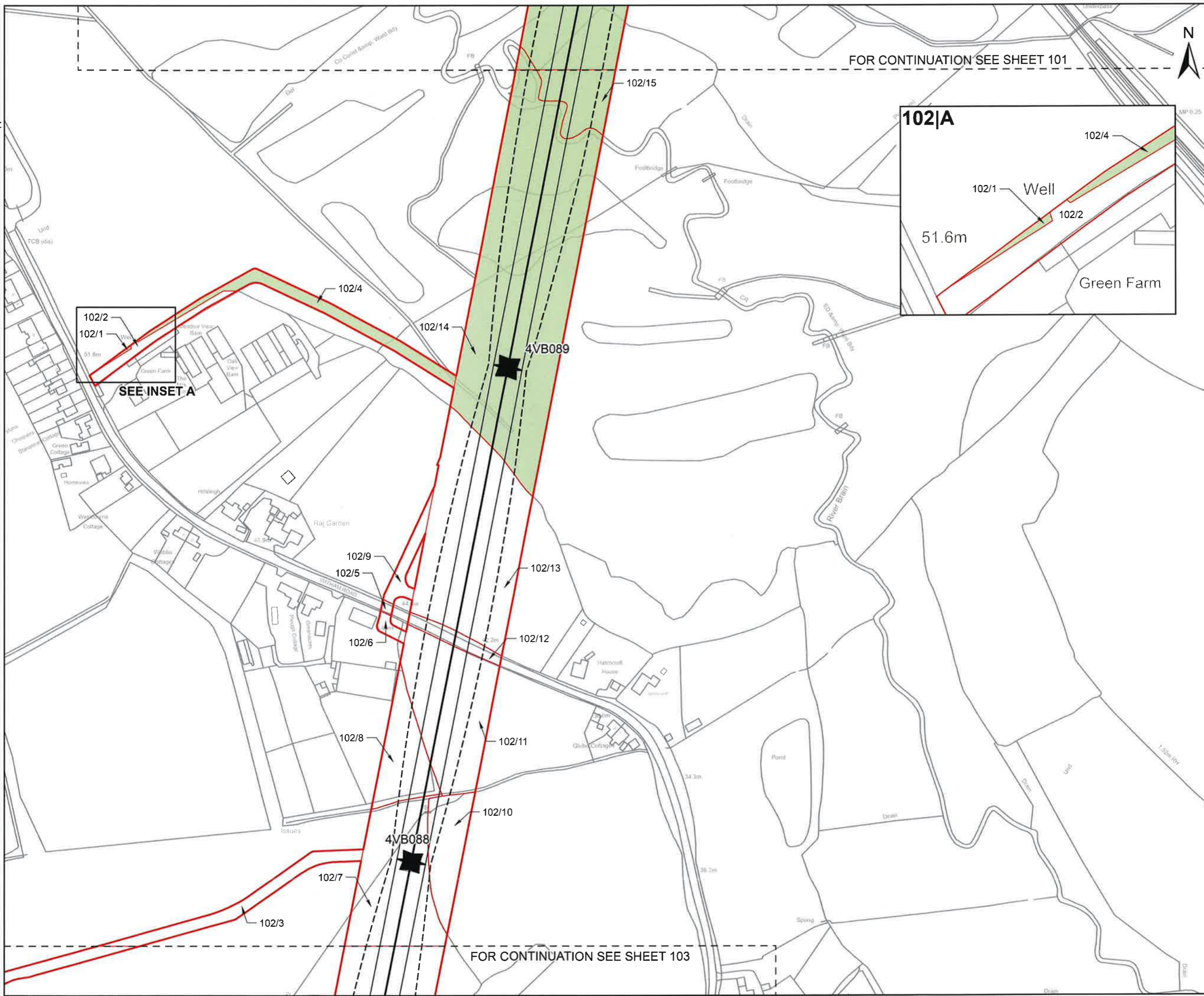
(Member of the Board Sealing Committee and Authorised Signatory)

Dated 21 May 2026



Revision: 0 Drawn: GC Checked: OB Approved: OB Date: 2026-05-15

Filename: C:\Users\geoff.chapman\AECOM\IDE - 60766295 - BPRE - General\02_Maps\LandReferencing\BPRE_CPO_Schedule_Plans\BPRE_CPO_Schedule_Plans.aprx



CLIENT
nationalgrid

PROJECT
Pelham to Rayleigh Overhead Line Reinforcement

FIGURE TITLE
Map referred to in The National Grid Electricity Transmission plc (Pelham to Rayleigh Overhead Line Reinforcement) Compulsory Purchase Order 2026.

ISSUE PURPOSE
CPO Submission - Sheet 102 of 152

CONSULTANT
AECOM Limited
Midpoint, Alencon Link
Basingstoke, Hampshire
RG21 7PP
www.aecom.com

- LEGEND
- Red Line Boundary
 - Common Land
 - Crown Land
 - Open Space
 - Open Space & Crown Land
 - Statutory Undertaker Land (Section 17(2))
 - Centreline
 - Conductor
 - Swing
 - Tower Point



1:2,500 @ A3
NOTES

© Crown copyright and database rights 2025
Ordnance Survey AC0000808122. Plan produced for National Grid Electricity Transmission (NGET) by AECOM Ltd.



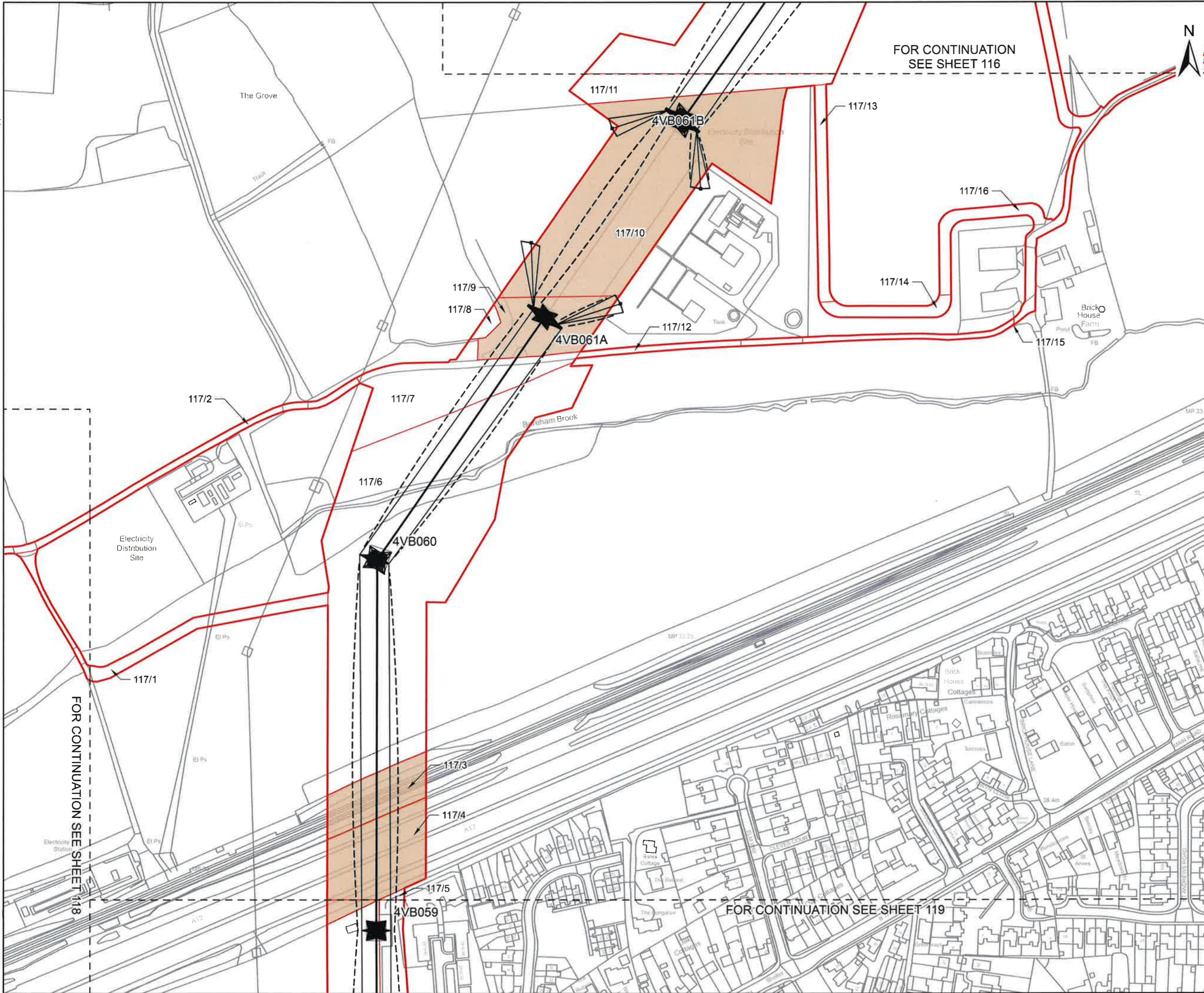
The common seal of National Grid Electricity Transmission plc was affixed on the 21 day of May 2026 in the presence of

[Signature]
(Member of the Board Sealing Committee and Authorised Signatory)

Dated 21 May 2026



DOCUMENT REFERENCE NGET13919
BPRE-NGD-XXXX-XXXXX-DRW-LM-000189



CLIENT

nationalgrid

PROJECT

Pelham to Rayleigh Overhead Line Reinforcement

FIGURE TITLE

Map referred to in The National Grid Electricity Transmission plc (Pelham to Rayleigh Overhead Line Reinforcement) Compulsory Purchase Order 2026.

ISSUE PURPOSE

CPO Submission - Sheet 117 of 152

CONSULTANT

AECOM Limited
Midpoint, Alencon Link
Basingstoke, Hampshire
RG21 7PP
www.aecom.com



LEGEND

- Red Line Boundary
- Statutory Undertaker Land (Section 17(2))
- Common Land
- Crown Land
- Open Space
- Open Space & Crown Land
- Centreline
- Conductor
- Swing
- Tower Point



1:2,500 @ A3

NOTES

© Crown copyright and database rights 2025
Ordnance Survey AC0000808122. Plan produced for National Grid Electricity Transmission (NGET) by AECOM Ltd.

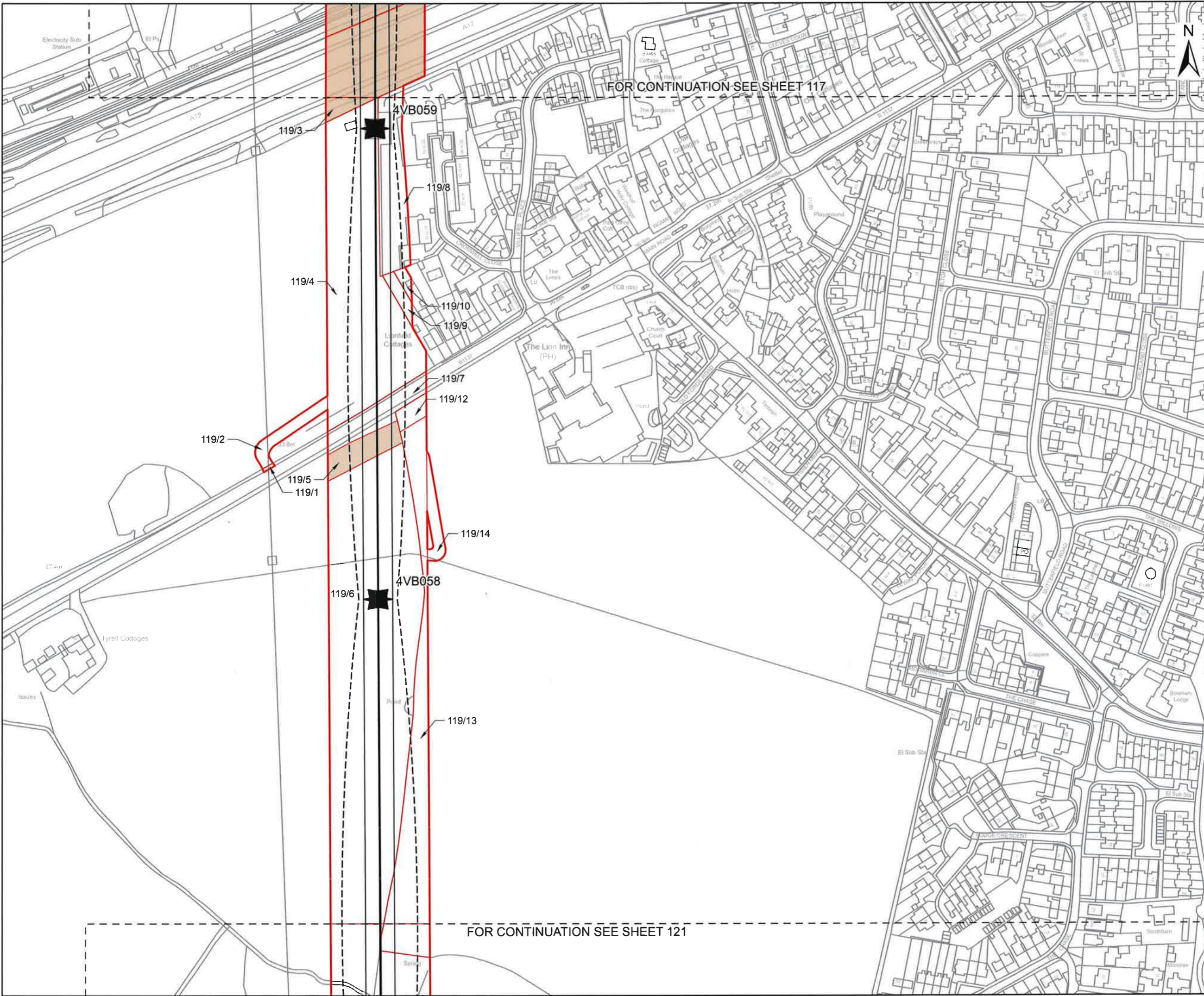


The common seal of National Grid Electricity Transmission plc was affixed on the 21 day of May 2026 in the presence of

[Signature]
(Member of the Board Sealing Committee and Authorised Signatory)

Dated 21 May 2026





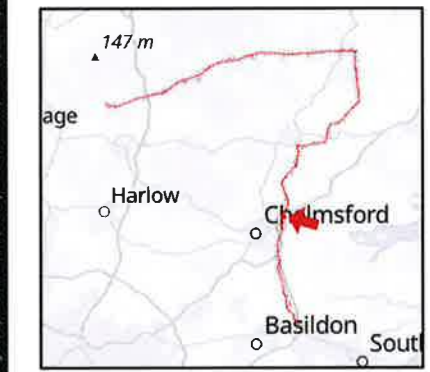
LEGEND

	Red Line Boundary		Statutory Undertaker Land (Section 17(2))
	Common Land		Centreline
	Crown Land		Conductor
	Open Space		Swing
	Open Space & Crown Land		Tower Point



1:2,500 @ A3

NOTES
 © Crown copyright and database rights 2025
 Ordnance Survey AC0000808122. Plan produced for National Grid Electricity Transmission (NGET) by AECOM Ltd.

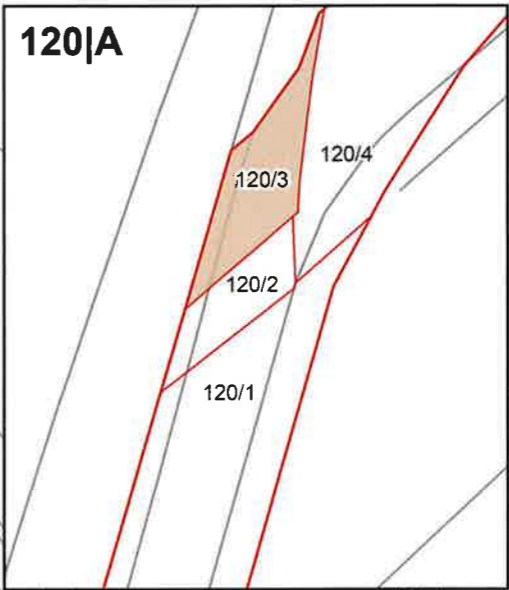
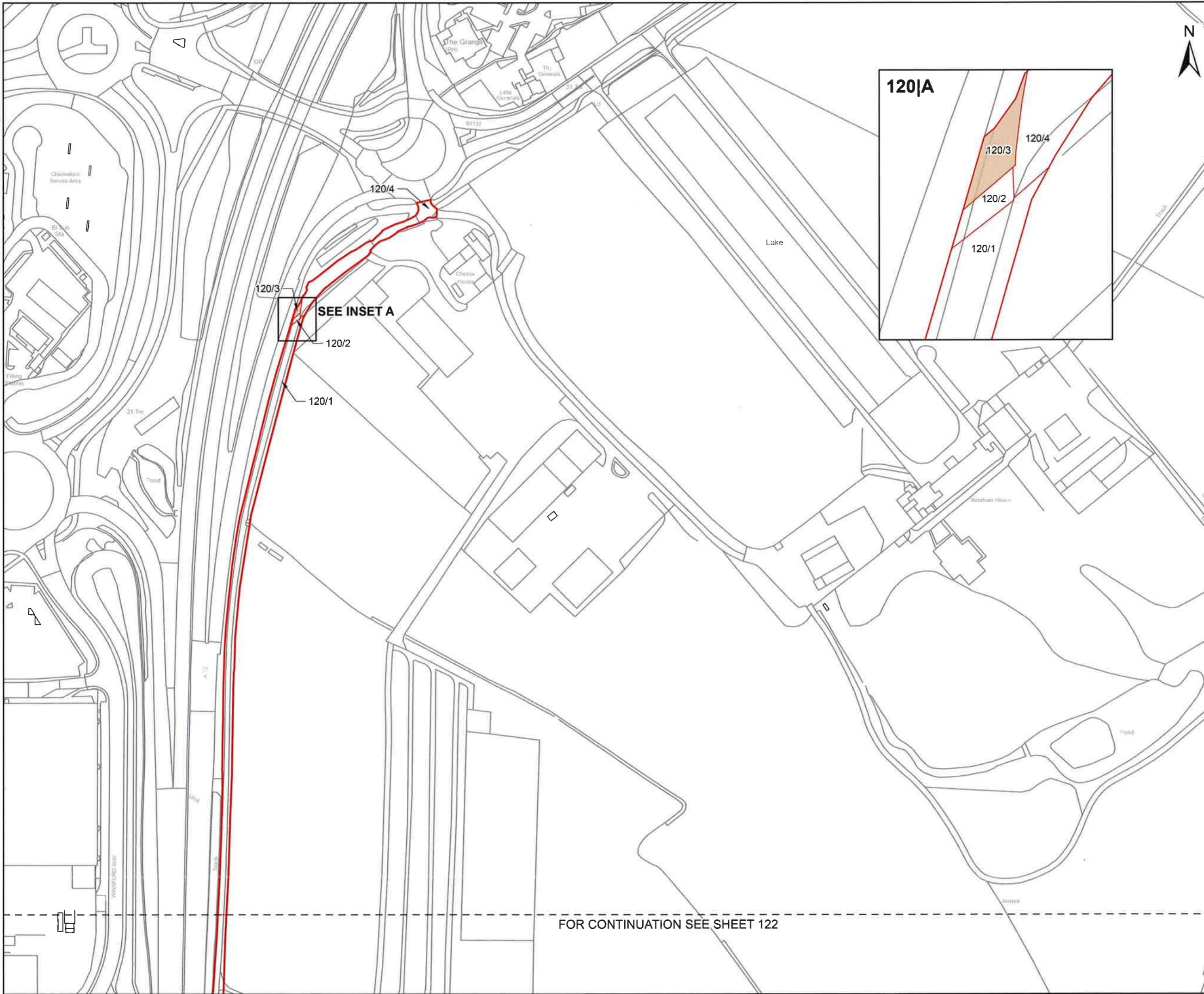


The common seal of National Grid Electricity Transmission plc was affixed on the 21 day of May 2026 in the presence of

[Signature]
 (Member of the Board Sealing Committee and Authorised Signatory)

Dated 21 May 2026






CLIENT
nationalgrid

PROJECT
Pelham to Rayleigh Overhead Line Reinforcement

FIGURE TITLE
Map referred to in The National Grid Electricity Transmission plc (Pelham to Rayleigh Overhead Line Reinforcement) Compulsory Purchase Order 2026.


ISSUE PURPOSE
CPO Submission - Sheet 120 of 152

CONSULTANT
AECOM Limited
Midpoint, Alencon Link
Basingstoke, Hampshire
RG21 7PP
www.aecom.com



LEGEND

Red Line	Statutory Undertaker Land (Section 17(2))
Boundary	Centreline
Common Land	Conductor
Crown Land	Swing
Open Space	Tower Point
Open Space & Crown Land	



1:2,500 @ A3
NOTES

© Crown copyright and database rights 2025
Ordnance Survey AC0000808122. Plan produced for National Grid Electricity Transmission (NGET) by AECOM Ltd.



The common seal of National Grid Electricity Transmission plc was affixed on the 21 day of May 2026 in the presence of

Hain
(Member of the Board Sealing Committee and Authorised Signatory)
Dated ...21 May 2026

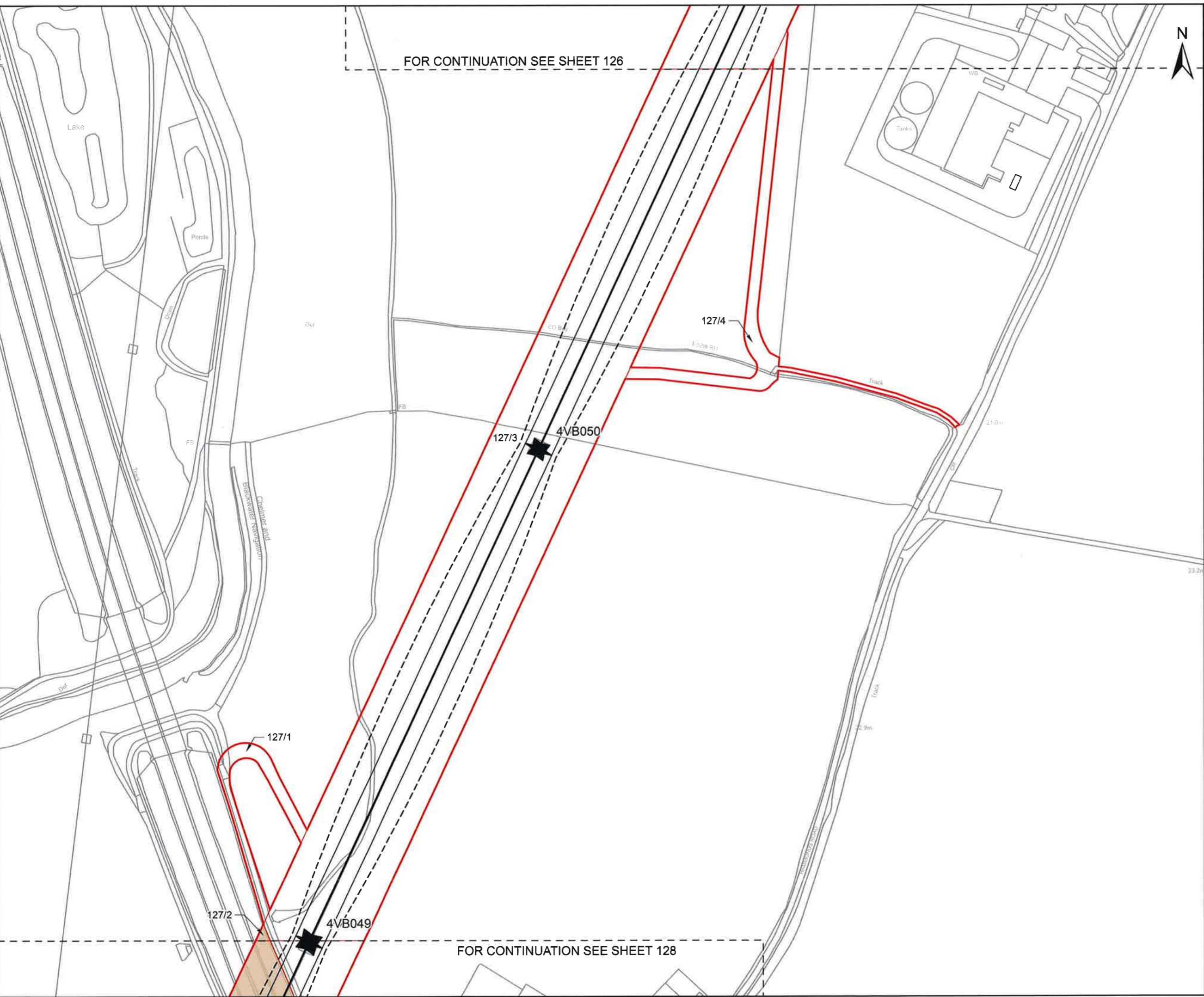


DOCUMENT REFERENCE NGET13919
BPPE-NGD-XXXX-XXXXX-DRW-LM-000208

FOR CONTINUATION SEE SHEET 122

Revision: 0 Drawn: GC Checked: OB Approved: OB Date: 2026-05-18

Filename: C:\Users\geoff_chapman\AECOM\IDE - 60766295 - BPPE - General\02_Maps\LandReferencing\BPPE_CPO_Schedule_Plans\BPPE_CPO_Schedule_Plans.aprx



FOR CONTINUATION SEE SHEET 126

FOR CONTINUATION SEE SHEET 128



CLIENT

nationalgrid

PROJECT

Pelham to Rayleigh Overhead Line Reinforcement

FIGURE TITLE

Map referred to in The National Grid Electricity Transmission plc (Pelham to Rayleigh Overhead Line Reinforcement) Compulsory Purchase Order 2026.

ISSUE PURPOSE

CPO Submission - Sheet 127 of 152

CONSULTANT

AECOM Limited
Midpoint, Alencon Link
Basingstoke, Hampshire
RG21 7PP
www.aecom.com



LEGEND

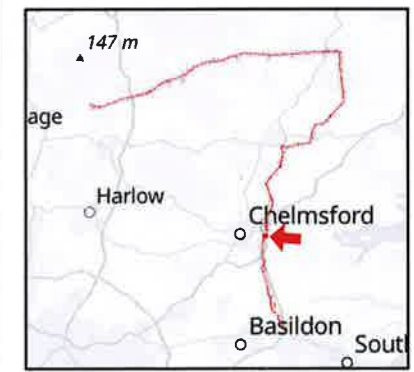
- Red Line Boundary
- Common Land
- Crown Land
- Open Space
- Open Space & Crown Land
- Statutory Undertaker Land (Section 17(2))
- Centreline
- Conductor
- Swing
- ★ Tower Point



1:2,500 @ A3

NOTES

© Crown copyright and database rights 2025
Ordnance Survey AC0000808122. Plan produced for National Grid Electricity Transmission (NGET) by AECOM Ltd.



The common seal of National Grid Electricity Transmission plc was affixed on the 21 day of May 2026 in the presence of

Hein

(Member of the Board Sealing Committee and Authorised Signatory)

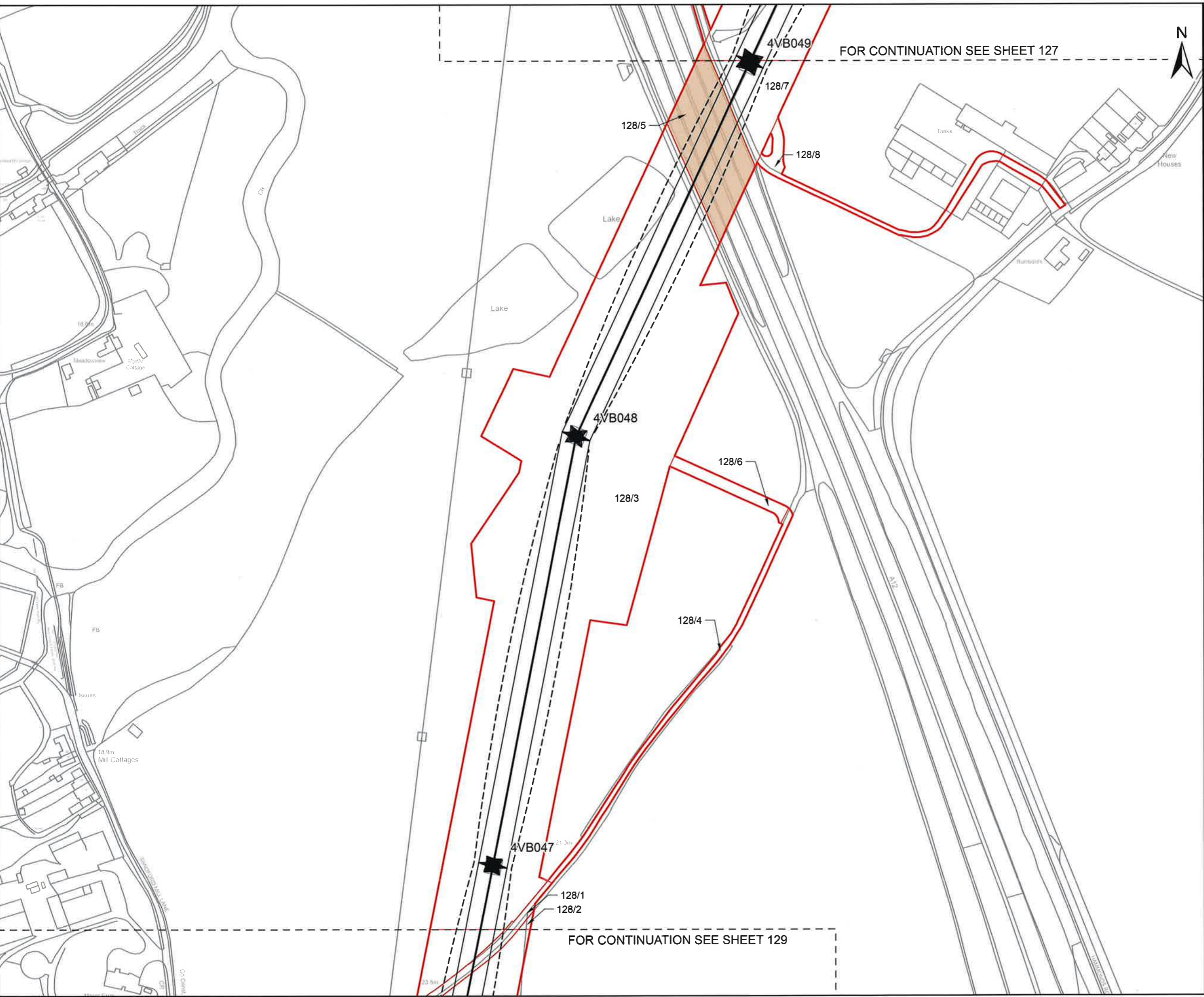
Dated 21 May 2026



DOCUMENT REFERENCE **NGET13919**
BPPE-NGD-XXXX-XXXXX-DRW-LM-000209

Revision: 0 Drawn: GC Checked: OB Approved: OB Date: 2026-05-18

Filename: C:\Users\gooff_chapman\AECOM\DE - 60766295 - BPPE - General\02_Maps\LandReferencing\BPPE_CPO_Schedule_Plans\BPPE_CPO_Schedule_Plans.aprx



CLIENT

nationalgrid

PROJECT

Pelham to Rayleigh Overhead Line Reinforcement

FIGURE TITLE

Map referred to in The National Grid Electricity Transmission plc (Pelham to Rayleigh Overhead Line Reinforcement) Compulsory Purchase Order 2026.

ISSUE PURPOSE

CPO Submission - Sheet 128 of 152


CONSULTANT

AECOM Limited
Midpoint, Alencon Link
Basingstoke, Hampshire
RG21 7PP
www.aecom.com



LEGEND

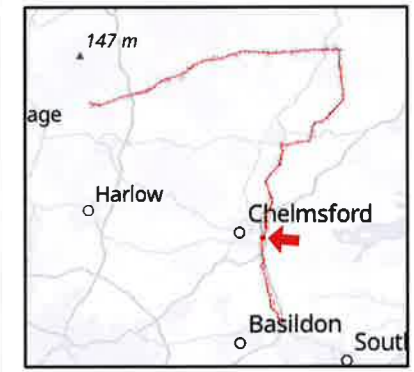
- Red Line Boundary
- Common Land
- Crown Land
- Open Space
- Open Space & Crown Land
- Statutory Undertaker Land (Section 17(2))
- Centreline
- Conductor
- Swing
- Tower Point



1:2,500 @ A3

NOTES

© Crown copyright and database rights 2025
Ordnance Survey AC0000808122. Plan produced for National Grid Electricity Transmission (NGET) by AECOM Ltd.



The common seal of National Grid Electricity Transmission plc was affixed on the 21 day of May 2026 in the presence of

[Signature]
(Member of the Board Sealing Committee and Authorised Signatory)

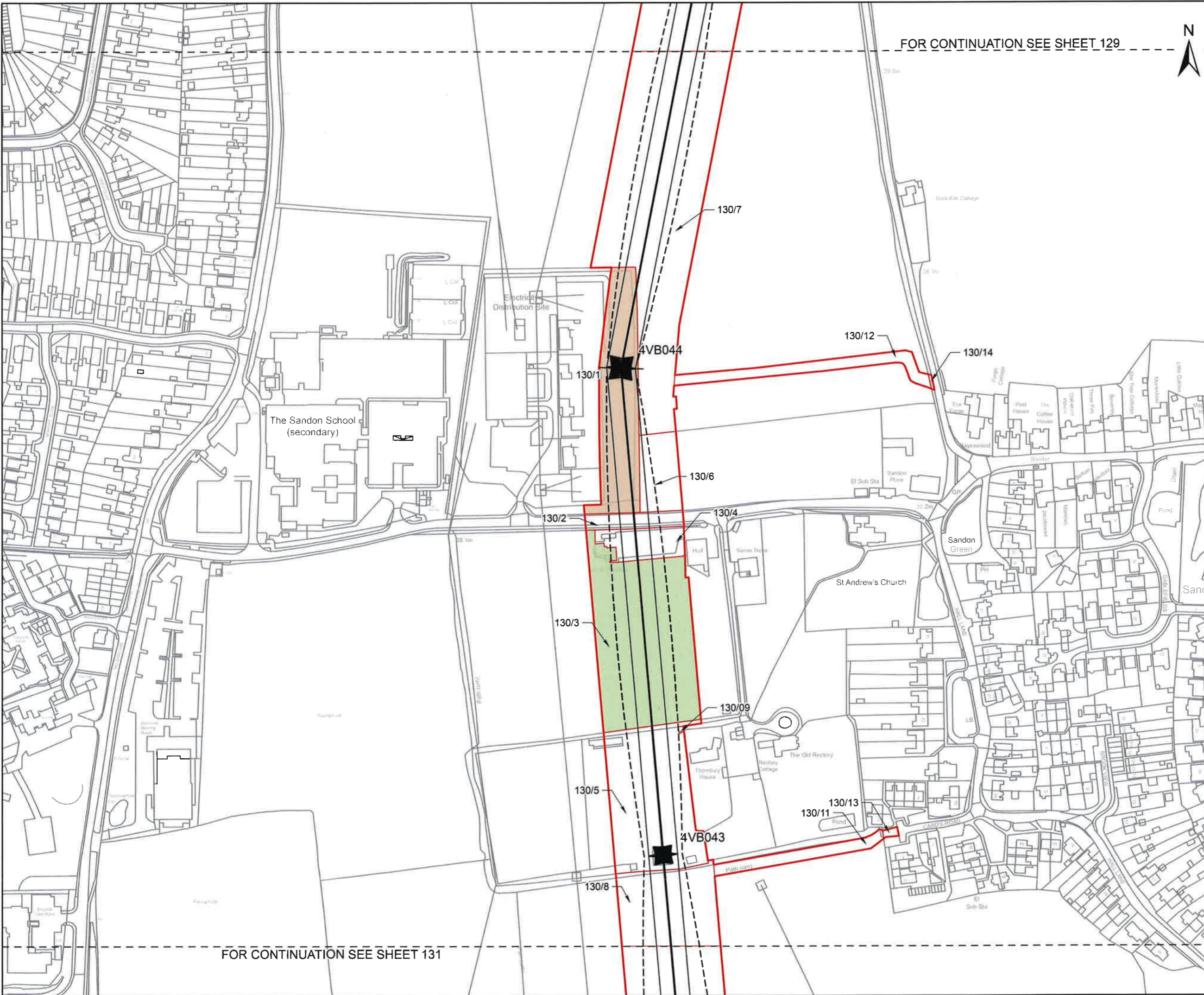
Dated 21 May 2026



DOCUMENT REFERENCE NGET13919
BPPE-NGD-XXXX-XXXXX-DRW-LM-000210

Revision: 0 Drawn: GC Checked: OB Approved: OB Date: 2026-05-15

Filename: C:\Users\geoff.chapman\AECOM\IDE - 80766295 - BPRE - General\02_Map\LandReferencing\BPRE_CPO_Schedule_Plans\BPRE_CPO_Schedule_Plans.aprx



FOR CONTINUATION SEE SHEET 129

FOR CONTINUATION SEE SHEET 131



CLIENT
nationalgrid

PROJECT
 Pelham to Rayleigh Overhead Line Reinforcement

FIGURE TITLE
 Map referred to in The National Grid Electricity Transmission plc (Pelham to Rayleigh Overhead Line Reinforcement) Compulsory Purchase Order 2026.

ISSUE PURPOSE
 CPO Submission - Sheet 130 of 152

CONSULTANT
 AECOM Limited
 Midpoint, Alencon Link
 Basingstoke, Hampshire
 RG21 7PP
 www.aecom.com

LEGEND

Red Line	Statutory Undertaker Land (Section 17(2))
Common Land	Centreline
Crown Land	Conductor
Open Space	Swing
Open Space & Crown Land	Tower Point

0 50 100 m

1:2,500 @ A3

NOTES

© Crown copyright and database rights 2025
 Ordnance Survey AC0000808122. Plan produced for National Grid Electricity Transmission (NGET) by AECOM Ltd.



The common seal of National Grid Electricity Transmission plc was affixed on the 21 day of May 2026 in the presence of

[Signature]

(Member of the Board Sealing Committee and Authorised Signatory)

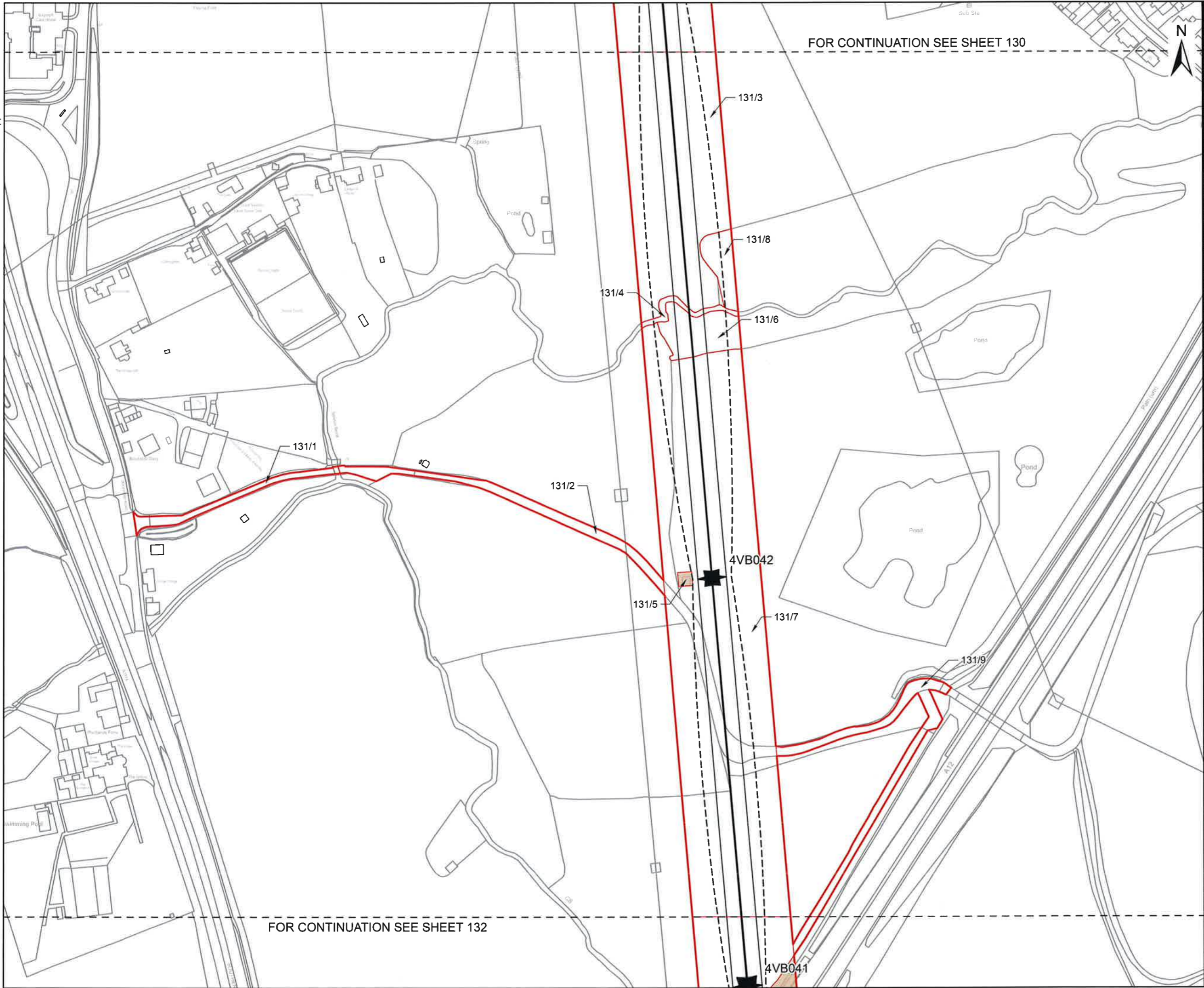
Dated 21 May 2026



DOCUMENT REFERENCE NGET13919
 BPRE-NGD-XXXX-XXXXX-DRW-LM-000190

Revision: 0 Drawn: GC Checked: OB Approved: OB Date: 2026-05-18

Filename: C:\Users\geoff_chapman\AECOM\DE - 60766235 - BPRE - General\02_Maps\LandReferencing\BPRE_CPO_Schedule_Plans\BPRE_CPO_Schedule_Plans.aprx



FOR CONTINUATION SEE SHEET 130

FOR CONTINUATION SEE SHEET 132

CLIENT

nationalgrid

PROJECT

Pelham to Rayleigh Overhead Line Reinforcement

FIGURE TITLE

Map referred to in The National Grid Electricity Transmission plc (Pelham to Rayleigh Overhead Line Reinforcement) Compulsory Purchase Order 2026.

ISSUE PURPOSE

CPO Submission - Sheet 131 of 152


CONSULTANT

AECOM Limited
Midpoint, Alencon Link
Basingstoke, Hampshire
RG21 7PP
www.aecom.com



LEGEND

- Red Line Boundary
- Common Land
- Crown Land
- Open Space
- Open Space & Crown Land
- Statutory Undertaker Land (Section 17(2))
- Centreline
- Conductor
- Swing
- Tower Point



1:2,500 @ A3

NOTES

© Crown copyright and database rights 2025
Ordnance Survey AC0000808122. Plan produced for National Grid Electricity Transmission (NGET) by AECOM Ltd.



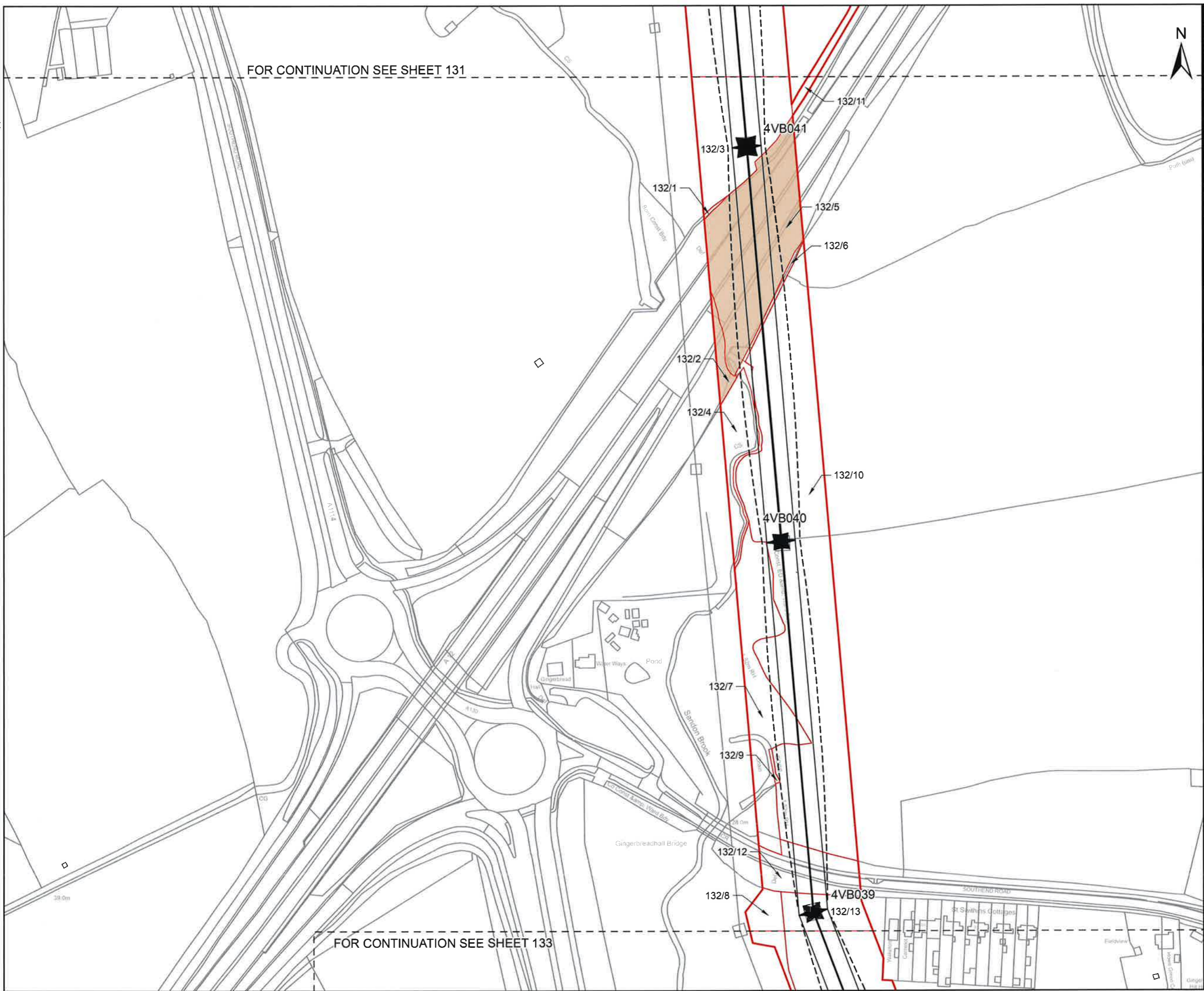
The common seal of National Grid Electricity Transmission plc was affixed on the 21 day of May 2026 in the presence of

[Signature]
(Member of the Board Sealing Committee and Authorised Signatory)

Dated 21 May 2026



DOCUMENT REFERENCE NGET13919
BPRE-NGD-XXXX-XXXXX-DRW-LM-000211



FOR CONTINUATION SEE SHEET 131

FOR CONTINUATION SEE SHEET 133

CLIENT

nationalgrid

PROJECT

Pelham to Rayleigh Overhead Line Reinforcement

FIGURE TITLE

Map referred to in The National Grid Electricity Transmission plc (Pelham to Rayleigh Overhead Line Reinforcement) Compulsory Purchase Order 2026.

ISSUE PURPOSE

CPO Submission - Sheet 132 of 152

CONSULTANT

AECOM Limited
Midpoint, Alencon Link
Basingstoke, Hampshire
RG21 7PP
www.aecom.com



LEGEND

- Red Line Boundary
- Common Land
- Crown Land
- Open Space
- Open Space & Crown Land
- Statutory Undertaker Land (Section 17(2))
- Centreline
- Conductor
- Swing
- Tower Point



1:2,500 @ A3

NOTES

© Crown copyright and database rights 2025 Ordnance Survey AC0000808122. Plan produced for National Grid Electricity Transmission (NGET) by AECOM Ltd.



The common seal of National Grid Electricity Transmission plc was affixed on the 21 day of May 2026 in the presence of

[Signature]
(Member of the Board Sealing Committee and Authorised Signatory)

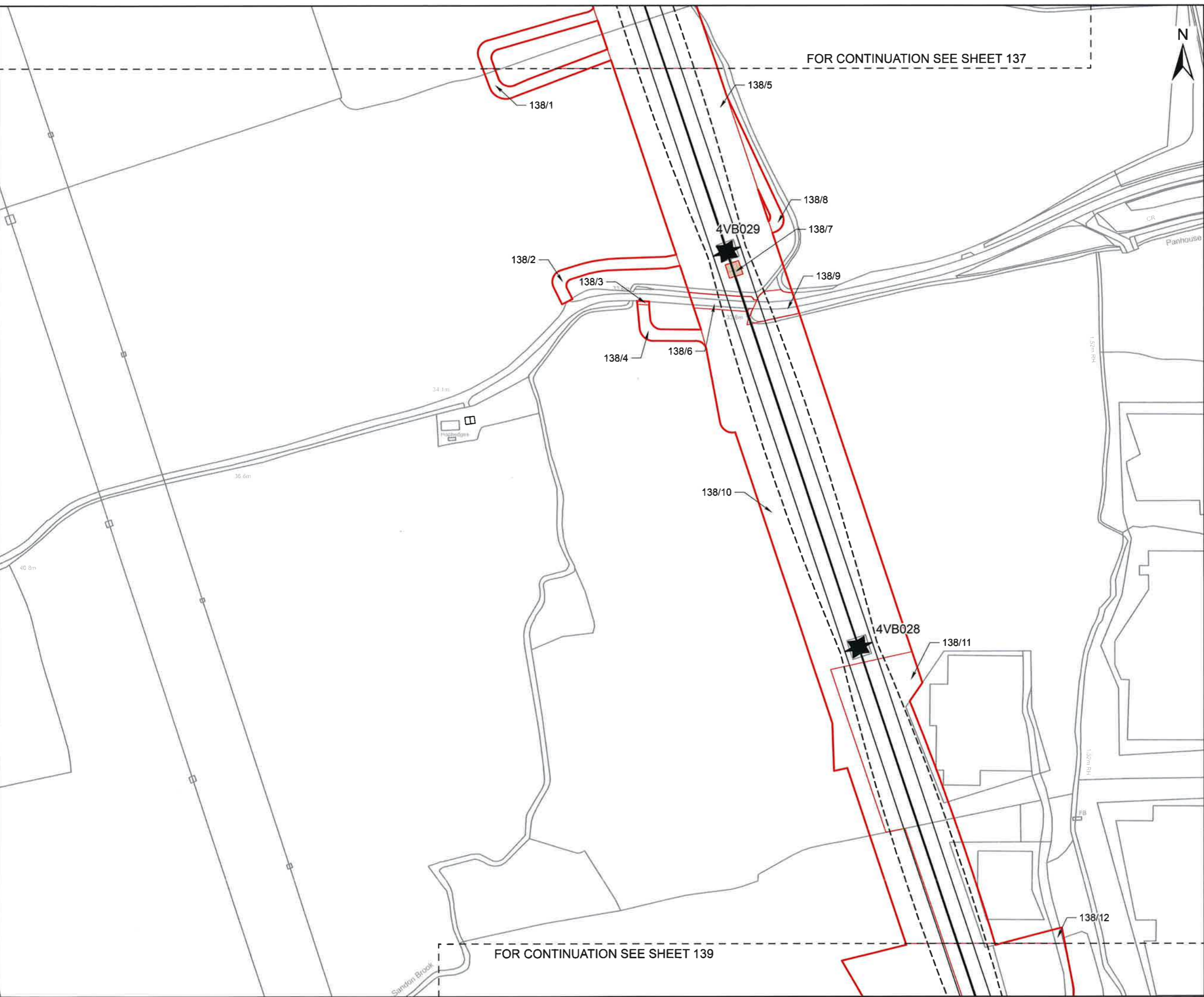
Dated 21 May 2026



DOCUMENT REFERENCE NGET13919
BPRE-NGD-XXXX-XXXXXX-DRW-LM-000212

Revision: 0 Drawn: GC Checked: OB Approved: OB Date: 2026-05-18

Filename: C:\Users\geoff.chapman\AECOM\IDE - 60766295 - BPRE - General\02_Maps\Land\Referencing\BPRE_CPO_Schedule_Plans\BPRE_CPO_Schedule_Plans.aprx



CLIENT
nationalgrid

PROJECT
 Pelham to Rayleigh Overhead Line Reinforcement

FIGURE TITLE
 Map referred to in The National Grid Electricity Transmission plc (Pelham to Rayleigh Overhead Line Reinforcement) Compulsory Purchase Order 2026.

ISSUE PURPOSE
 CPO Submission - Sheet 138 of 152

CONSULTANT

AECOM Limited
 Midpoint, Alencon Link
 Basingstoke, Hampshire
 RG21 7PP
 www.aecom.com

AECOM
savills

LEGEND

	Red Line Boundary		Statutory Undertaker Land (Section 17(2))
	Common Land		Centreline
	Crown Land		Conductor
	Open Space		Swing
	Open Space & Crown Land		Tower Point



1:2,500 @ A3

NOTES

© Crown copyright and database rights 2025
 Ordnance Survey AC0000808122. Plan produced for National Grid Electricity Transmission (NGET) by AECOM Ltd.

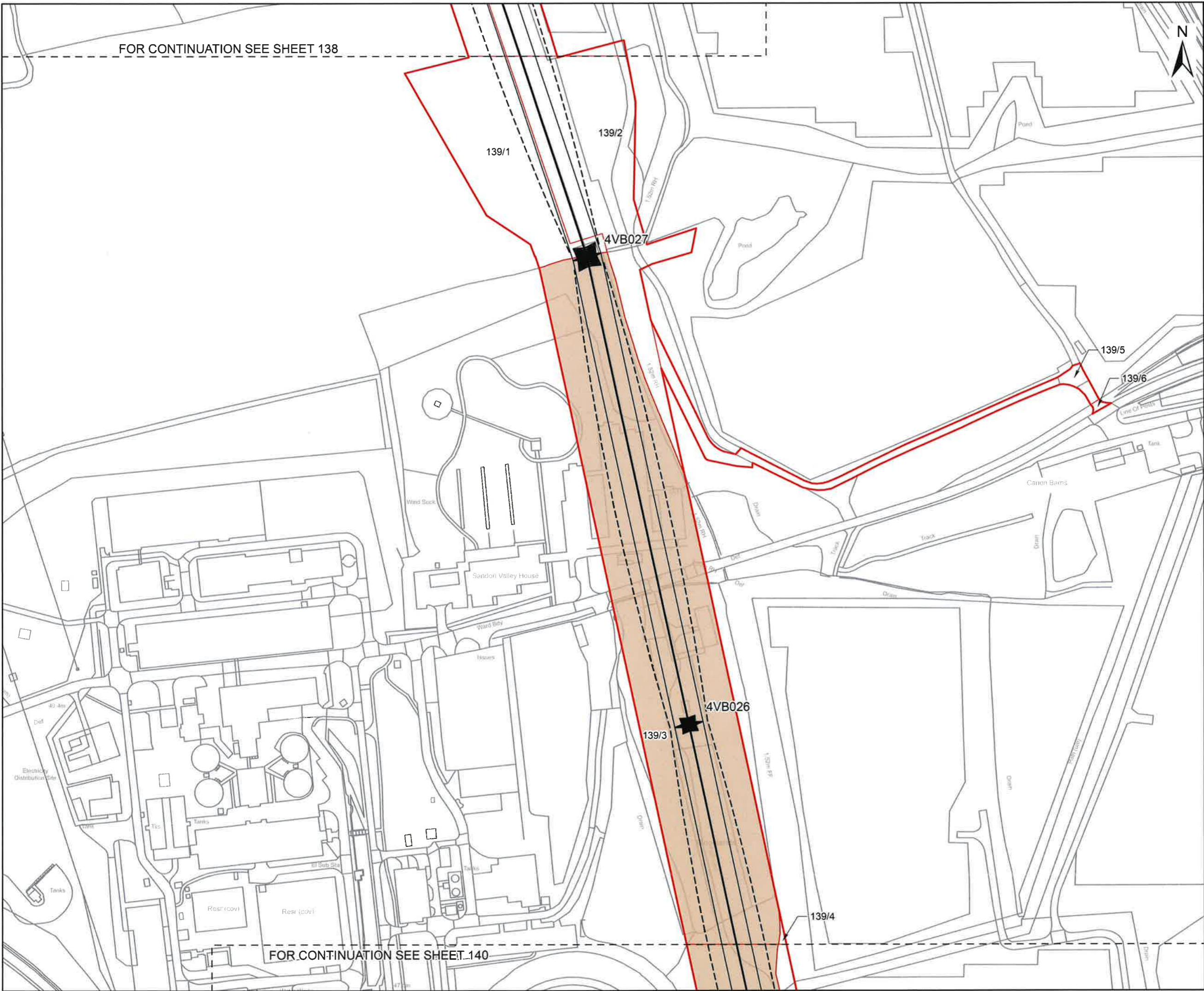


The common seal of National Grid Electricity Transmission plc was affixed on the 21 day of May 2026 in the presence of

Alan
 (Member of the Board Sealing Committee and Authorised Signatory)
 Dated 21 May 2026



DOCUMENT REFERENCE NGET13919
 BPRE-NGD-XXXX-XXXXX-DRW-LM-000213



FOR CONTINUATION SEE SHEET 138

FOR CONTINUATION SEE SHEET 140

CLIENT

nationalgrid

PROJECT

Pelham to Rayleigh Overhead Line Reinforcement

FIGURE TITLE

Map referred to in The National Grid Electricity Transmission plc (Pelham to Rayleigh Overhead Line Reinforcement) Compulsory Purchase Order 2026.

ISSUE PURPOSE

CPO Submission - Sheet 139 of 152

CONSULTANT

AECOM Limited
Midpoint, Alencon Link
Basingstoke, Hampshire
RG21 7PP
www.aecom.com



LEGEND

- Red Line Boundary
- Common Land
- Crown Land
- Open Space
- Open Space & Crown Land
- Statutory Undertaker Land (Section 17(2))
- Centreline
- Conductor
- Swing
- Tower Point



1:2,500 @ A3

NOTES

© Crown copyright and database rights 2025
Ordnance Survey AC0000808122. Plan produced for National Grid Electricity Transmission (NGET) by AECOM Ltd.



The common seal of National Grid Electricity Transmission plc was affixed on the 21 day of May 2026 in the presence of

Alvin
(Member of the Board Sealing Committee and Authorised Signatory)

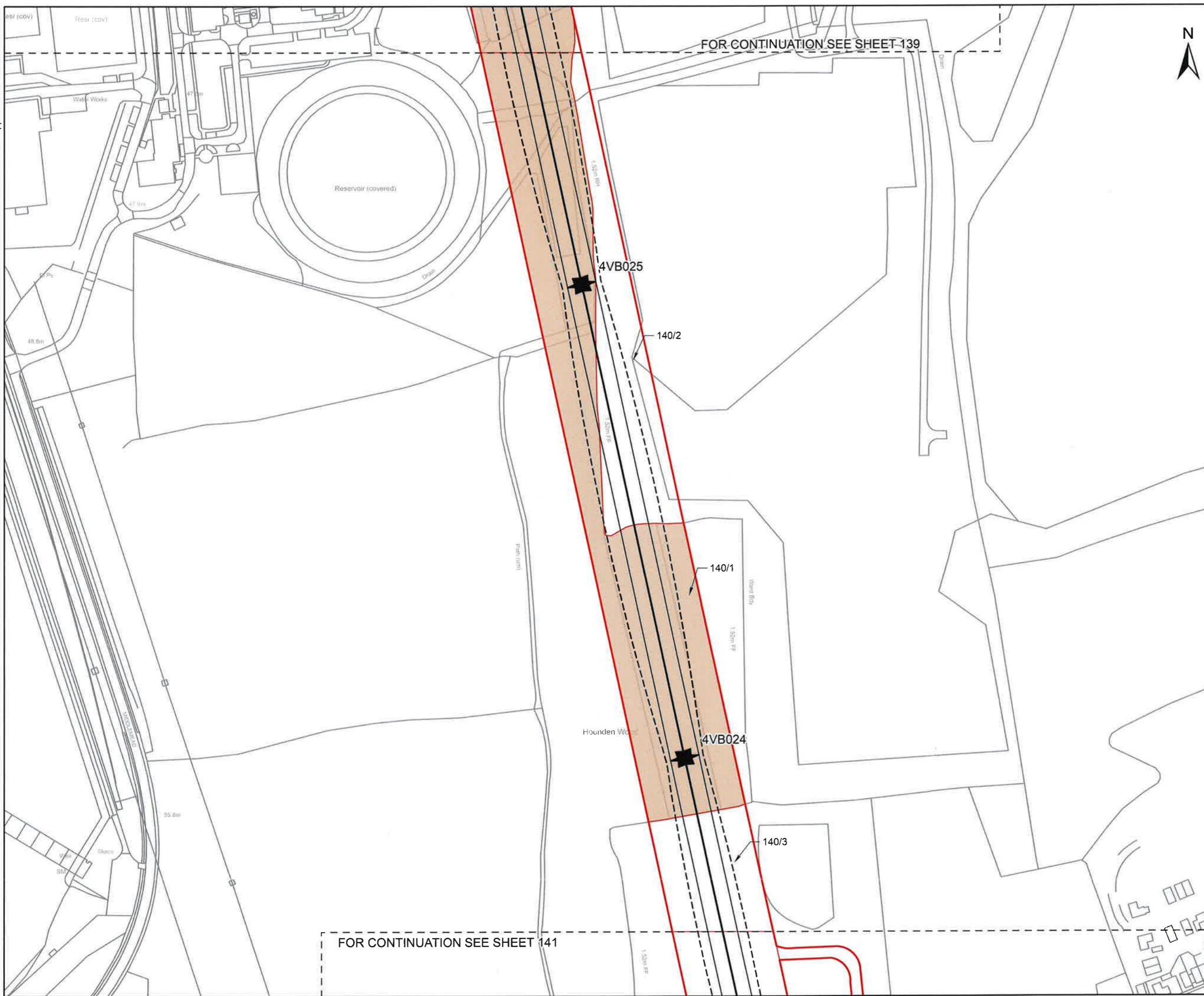
Dated 21 May 2026



DOCUMENT REFERENCE NGET 13919
BPRE-NGD-XXXX-XXXXXX-DRW-LM-000214

Revision: 0 Drawn: GC Checked: OB Approved: OB Date: 2026-05-18

Filename: C:\Users\geoff.chapman\AECOM\DE - 60766295 - BPRE - General\02_Maps\Land\Referencing\BPRE_CPO_Schedule_Plans\BPRE_CPO_Schedule_Plans.aprx



FOR CONTINUATION SEE SHEET 139

FOR CONTINUATION SEE SHEET 141




CLIENT
nationalgrid

PROJECT
 Pelham to Rayleigh Overhead Line Reinforcement




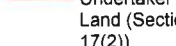

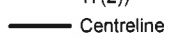

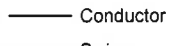


FIGURE TITLE
 Map referred to in The National Grid Electricity Transmission plc (Pelham to Rayleigh Overhead Line Reinforcement) Compulsory Purchase Order 2026.

ISSUE PURPOSE
 CPO Submission - Sheet 140 of 152

CONSULTANT
 AECOM Limited
 Midpoint, Alencon Link
 Basingstoke, Hampshire
 RG21 7PP
 www.aecom.com



LEGEND

 Red Line Boundary	 Statutory Undertaker Land (Section 17(2))
 Common Land	 Centreline
 Crown Land	 Conductor
 Open Space	 Swing
 Open Space & Crown Land	 Tower Point




1:2,500 @ A3
 NOTES

© Crown copyright and database rights 2025
 Ordnance Survey AC0000808122. Plan produced for National Grid Electricity Transmission (NGET) by AECOM Ltd.



The common seal of National Grid Electricity Transmission plc was affixed on the 21 day of May 2026 in the presence of


 (Member of the Board Sealing Committee and Authorised Signatory)

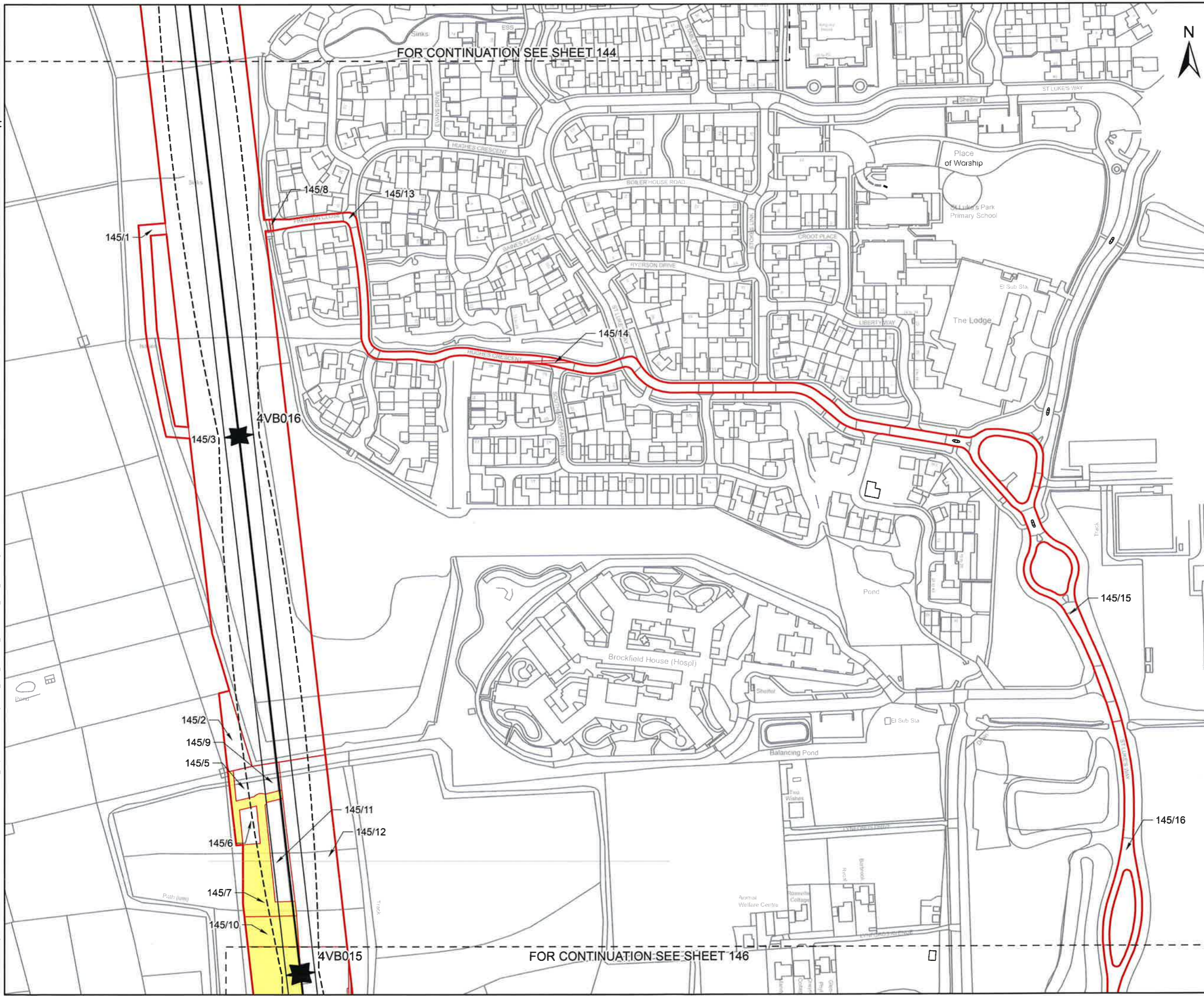
Dated 21 May 2026



DOCUMENT REFERENCE NGET13919
 BPRE-NGD-XXXX-XXXXX-DRW-LM-000215

Revision: 0 Drawn: GC Checked: OB Approved: OB Date: 2026-05-15

Filename: C:\Users\geoff.chapman\AECOM\DE - 60762295 - BPPE - General\02_Maps\LandReferencing\BPPE_CPO_Schedule_Plans\BPPE_CPO_Schedule_Plans.aprx



FOR CONTINUATION SEE SHEET 144

FOR CONTINUATION SEE SHEET 146




CLIENT
nationalgrid

PROJECT
 Pelham to Rayleigh Overhead Line Reinforcement

FIGURE TITLE
 Map referred to in The National Grid Electricity Transmission plc (Pelham to Rayleigh Overhead Line Reinforcement) Compulsory Purchase Order 2026.

ISSUE PURPOSE
 CPO Submission - Sheet 145 of 152

CONSULTANT
 AECOM Limited
 Midpoint, Alencon Link
 Basingstoke, Hampshire
 RG21 7PP
 www.aecom.com



LEGEND

Red Line Boundary	Statutory Undertaker Land (Section 17(2))
Common Land	Centreline
Crown Land	Conductor
Open Space	Swing
Open Space & Crown Land	Tower Point



1:2,500 @ A3

NOTES
 © Crown copyright and database rights 2025
 Ordnance Survey AC0000808122. Plan produced for National Grid Electricity Transmission (NGET) by AECOM Ltd.



The common seal of National Grid Electricity Transmission plc was affixed on the 21 day of May 2026 in the presence of


 (Member of the Board Sealing Committee and Authorised Signatory)

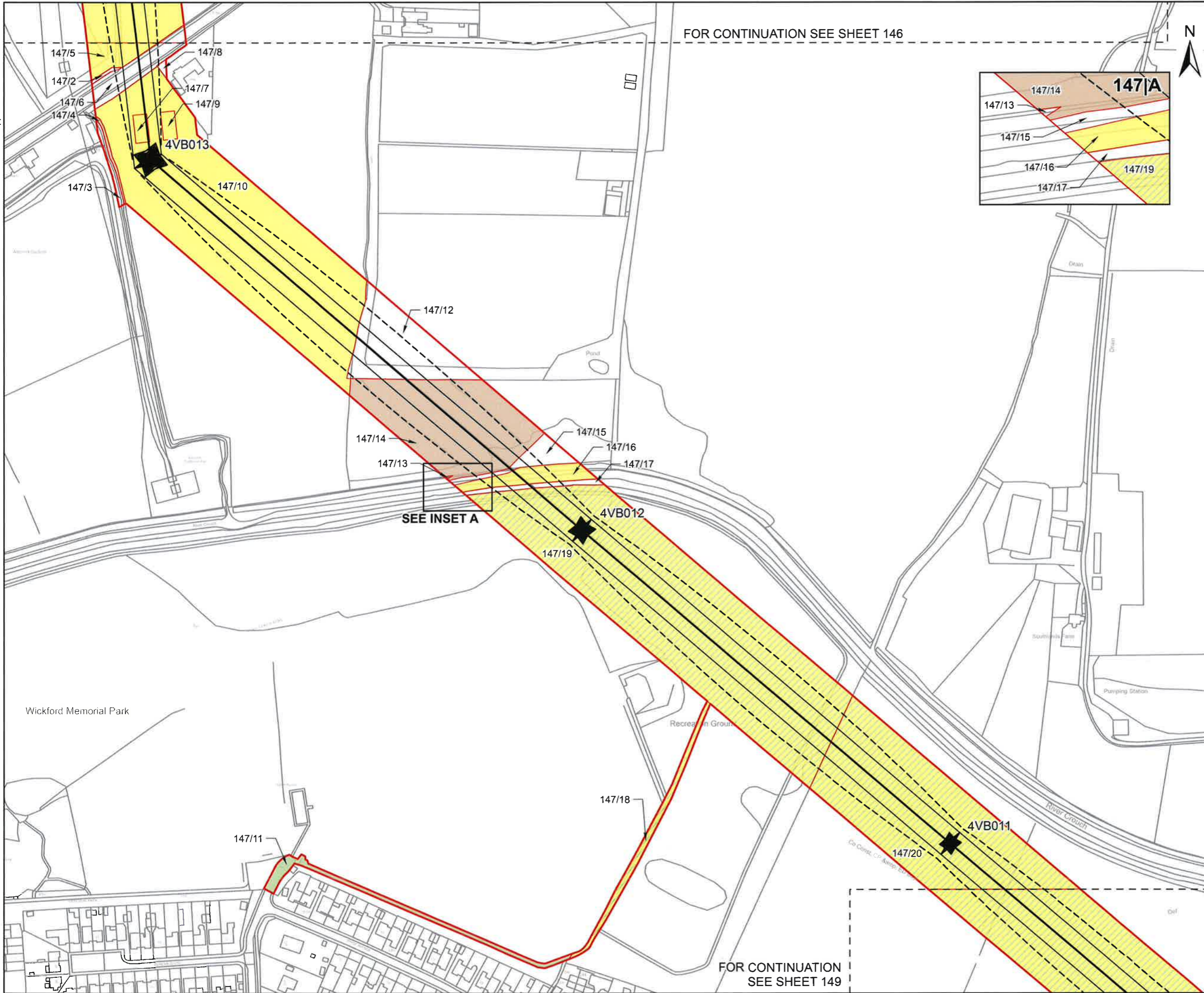
Dated 21 May 2026



DOCUMENT REFERENCE NGET13919
 BPPE-NGD-XXXX-XXXXX-DRW-LM-000191

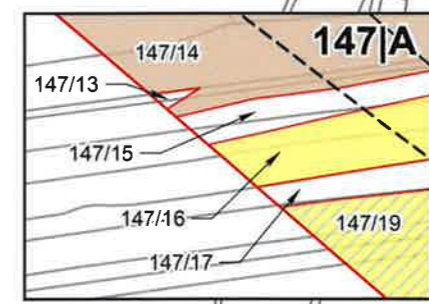
Revision: 0 Drawn: GC Checked: OB Approved: OB Date: 2026-05-15

File name: C:\Users\geoff.chapman\AECOM\DE - 80766285 - BPRE - General\02_Maps\Land\Referencing\BPRE_CPO_Schedule_Plans\BPRE_CPO_Schedule_Plans.aprx



FOR CONTINUATION SEE SHEET 146

FOR CONTINUATION SEE SHEET 149



CLIENT

nationalgrid

PROJECT

Pelham to Rayleigh Overhead Line Reinforcement

FIGURE TITLE

Map referred to in The National Grid Electricity Transmission plc (Pelham to Rayleigh Overhead Line Reinforcement) Compulsory Purchase Order 2026.

ISSUE PURPOSE

CPO Submission - Sheet 147 of 152


CONSULTANT

AECOM Limited
Midpoint, Alencon Link
Basingstoke, Hampshire
RG21 7PP
www.aecom.com



LEGEND

- Red Line Boundary
- Common Land
- Crown Land
- Open Space
- Open Space & Crown Land
- Centreline
- Conductor
- Swing
- Tower Point
- Statutory Undertaker Land (Section 17(2))



1:2,500 @ A3

NOTES

© Crown copyright and database rights 2025
Ordnance Survey AC0000808122. Plan produced for National Grid Electricity Transmission (NGET) by AECOM Ltd.



The common seal of National Grid Electricity Transmission plc was affixed on the 21 day of May 2026 in the presence of

[Signature]
(Member of the Board Sealing Committee and Authorised Signatory)

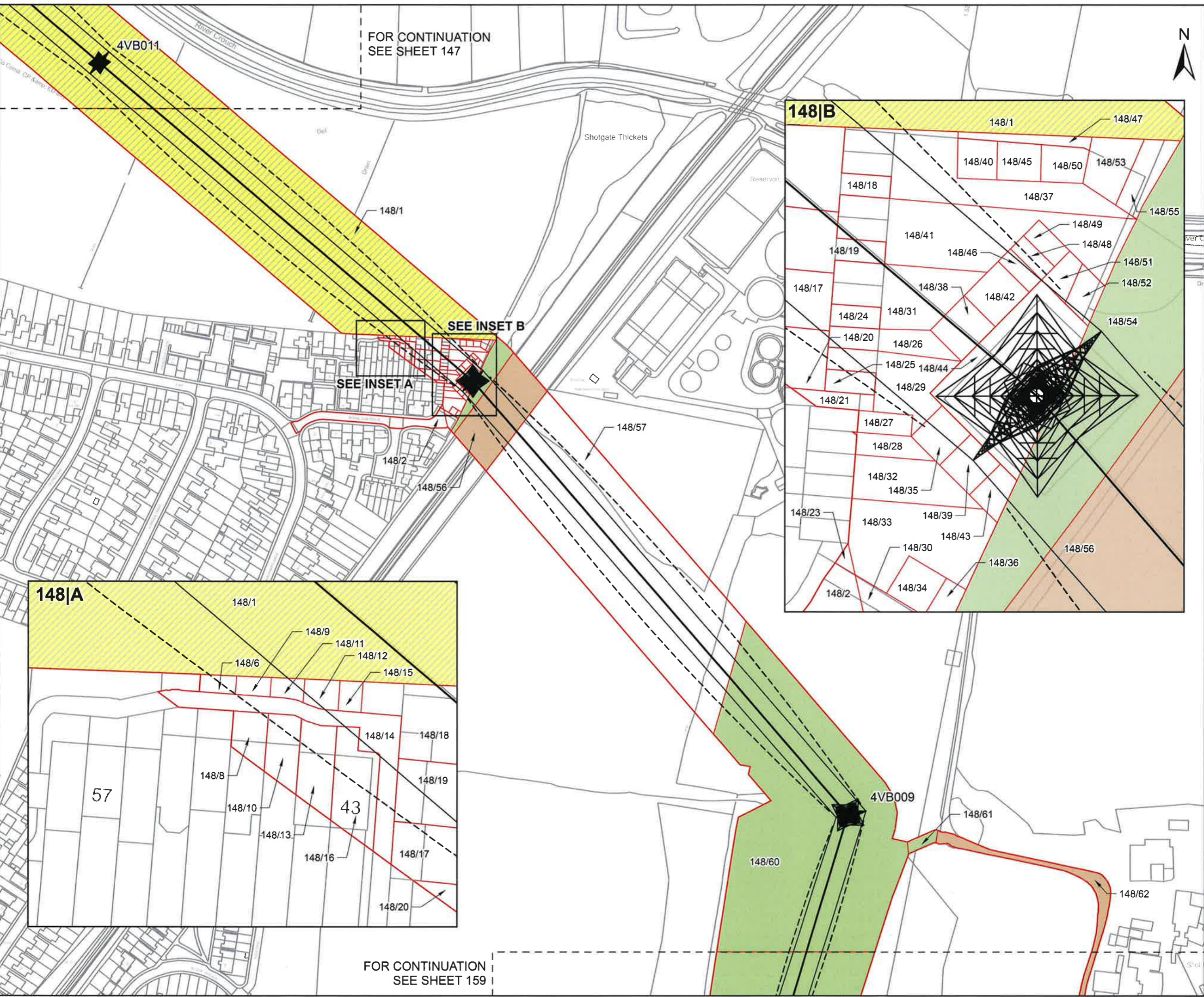
Dated 21 May 2026



DOCUMENT REFERENCE NGET13919
BPRE-NGD-XXXX-XXXXX-DRW-LM-000193

Revision: 0 Drawn: CC Checked: OB Approved: OB Date: 2026-05-15

Filename: C:\Users\geoff.chapman\AECOM\DE - 80766295 - BPPE - General\02_Maps\LandReferencing\BPPE_CPO_Schedule_Plans\BPPE_CPO_Schedule_Plans.aprx



CLIENT
nationalgrid

PROJECT
 Pelham to Rayleigh Overhead Line Reinforcement

FIGURE TITLE
 Map referred to in The National Grid Electricity Transmission plc (Pelham to Rayleigh Overhead Line Reinforcement) Compulsory Purchase Order 2026.

ISSUE PURPOSE
 CPO Submission - Sheet 148 of 152

CONSULTANT
 AECOM Limited
 Midpoint, Alencon Link
 Basingstoke, Hampshire
 RG21 7PP
 www.aecom.com



LEGEND

	Red Line Boundary		Statutory Undertaker Land (Section 17(2))
	Common Land		Centreline
	Crown Land		Conductor
	Open Space		Swing
	Open Space & Crown Land		Tower Point



1:2,500 @ A3
 NOTES

© Crown copyright and database rights 2025
 Ordnance Survey AC0000808122. Plan produced for National Grid Electricity Transmission (NGET) by AECOM Ltd.

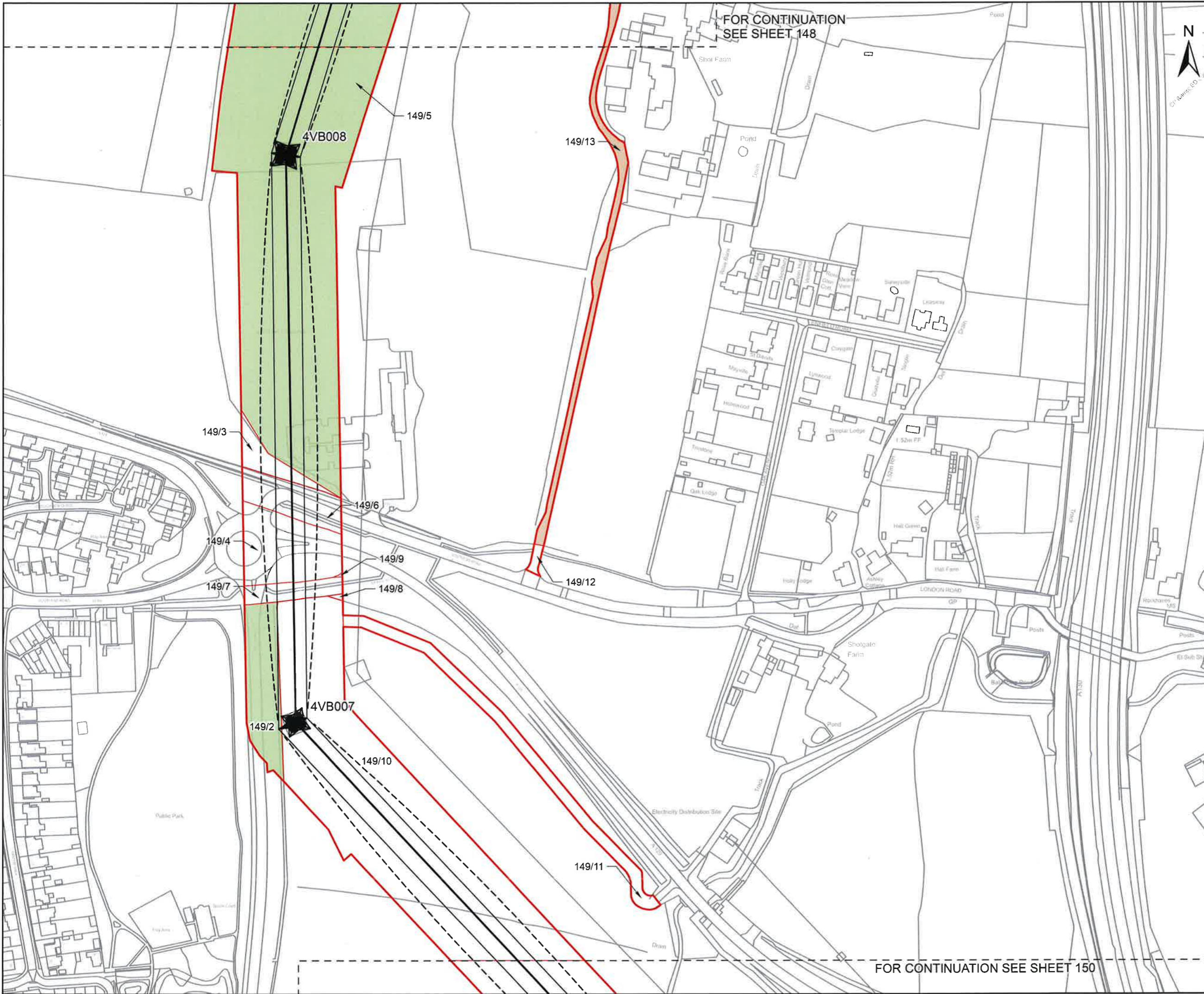


The common seal of National Grid Electricity Transmission plc was affixed on the 21 day of May 2026 in the presence of

[Signature]
 (Member of the Board Sealing Committee and Authorised Signatory)
 Dated 21 May 2026



DOCUMENT REFERENCE NGET13919
 BPPE-NGD-XXXX-XXXXX-DRW-LM-000194



CLIENT
nationalgrid

PROJECT
 Pelham to Rayleigh Overhead Line Reinforcement

FIGURE TITLE
 Map referred to in The National Grid Electricity Transmission plc (Pelham to Rayleigh Overhead Line Reinforcement) Compulsory Purchase Order 2026.

ISSUE PURPOSE
 CPO Submission - Sheet 149 of 152

CONSULTANT
 AECOM Limited
 Midpoint, Alencon Link
 Basingstoke, Hampshire
 RG21 7PP
 www.aecom.com

LEGEND

Red Line Boundary	Statutory Undertaker Land (Section 17(2))
Common Land	Centreline
Crown Land	Conductor
Open Space	Swing
Open Space & Crown Land	Tower Point

0 50 100 m

1:2,500 @ A3

NOTES

© Crown copyright and database rights 2025
 Ordnance Survey AC0000808122. Plan produced for National Grid Electricity Transmission (NGET) by AECOM Ltd.

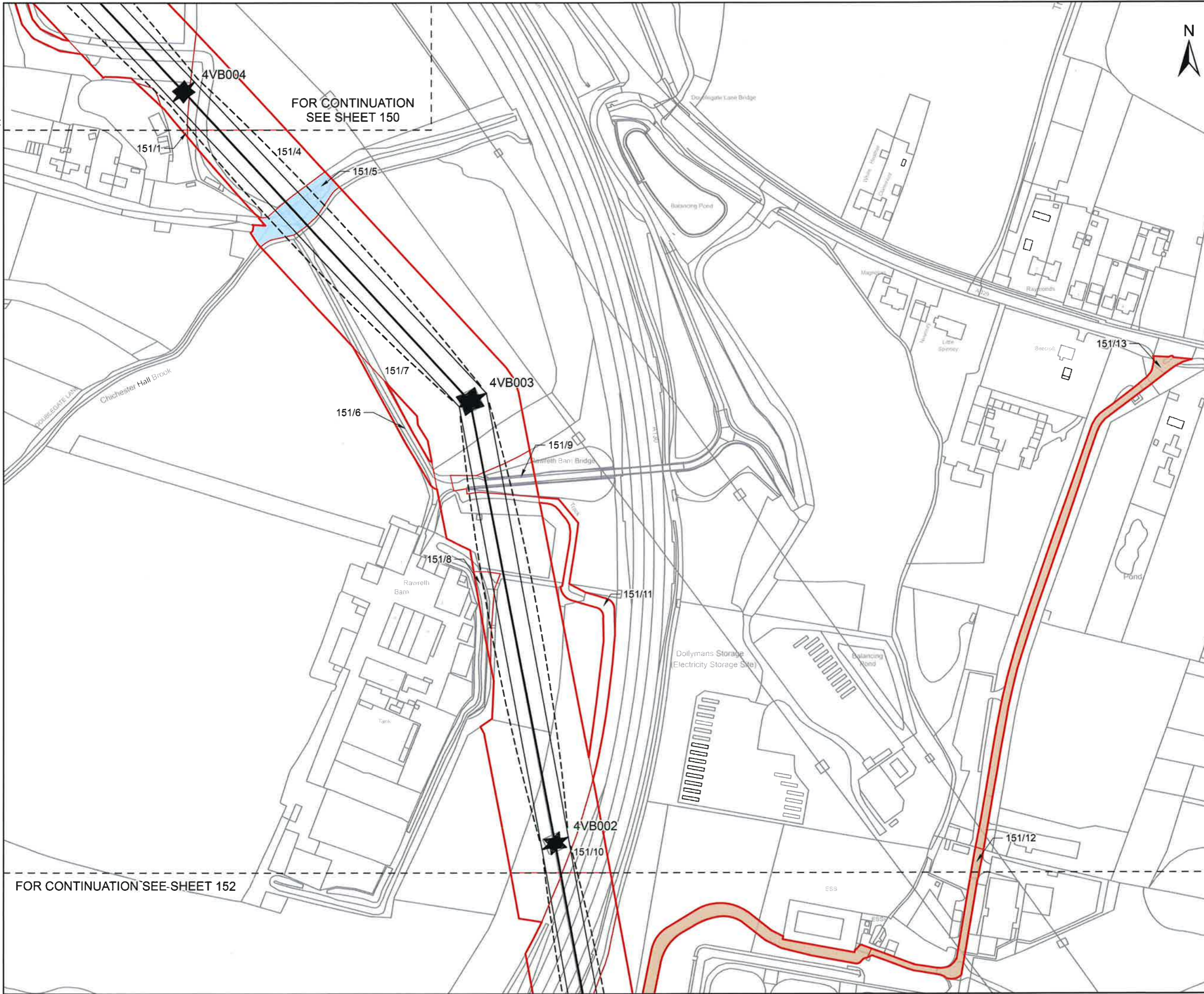


The common seal of National Grid Electricity Transmission plc was affixed on the 21 day of May 2026 in the presence of

[Signature]
 (Member of the Board Sealing Committee and Authorised Signatory)

Dated 21 May 2026





CLIENT

nationalgrid

PROJECT

Pelham to Rayleigh Overhead Line Reinforcement

FIGURE TITLE

Map referred to in The National Grid Electricity Transmission plc (Pelham to Rayleigh Overhead Line Reinforcement) Compulsory Purchase Order 2026.

ISSUE PURPOSE

CPO Submission - Sheet 151 of 152


CONSULTANT

AECOM Limited
Midpoint, Alencon Link
Basingstoke, Hampshire
RG21 7PP
www.aecom.com



LEGEND

- Red Line Boundary
- Common Land
- Crown Land
- Open Space
- Open Space & Crown Land
- Statutory Undertaker Land (Section 17(2))
- Centreline
- Conductor
- Swing
- Tower Point



1:2,500 @ A3

NOTES

© Crown copyright and database rights 2025
Ordnance Survey AC0000808122. Plan produced for National Grid Electricity Transmission (NGET) by AECOM Ltd.



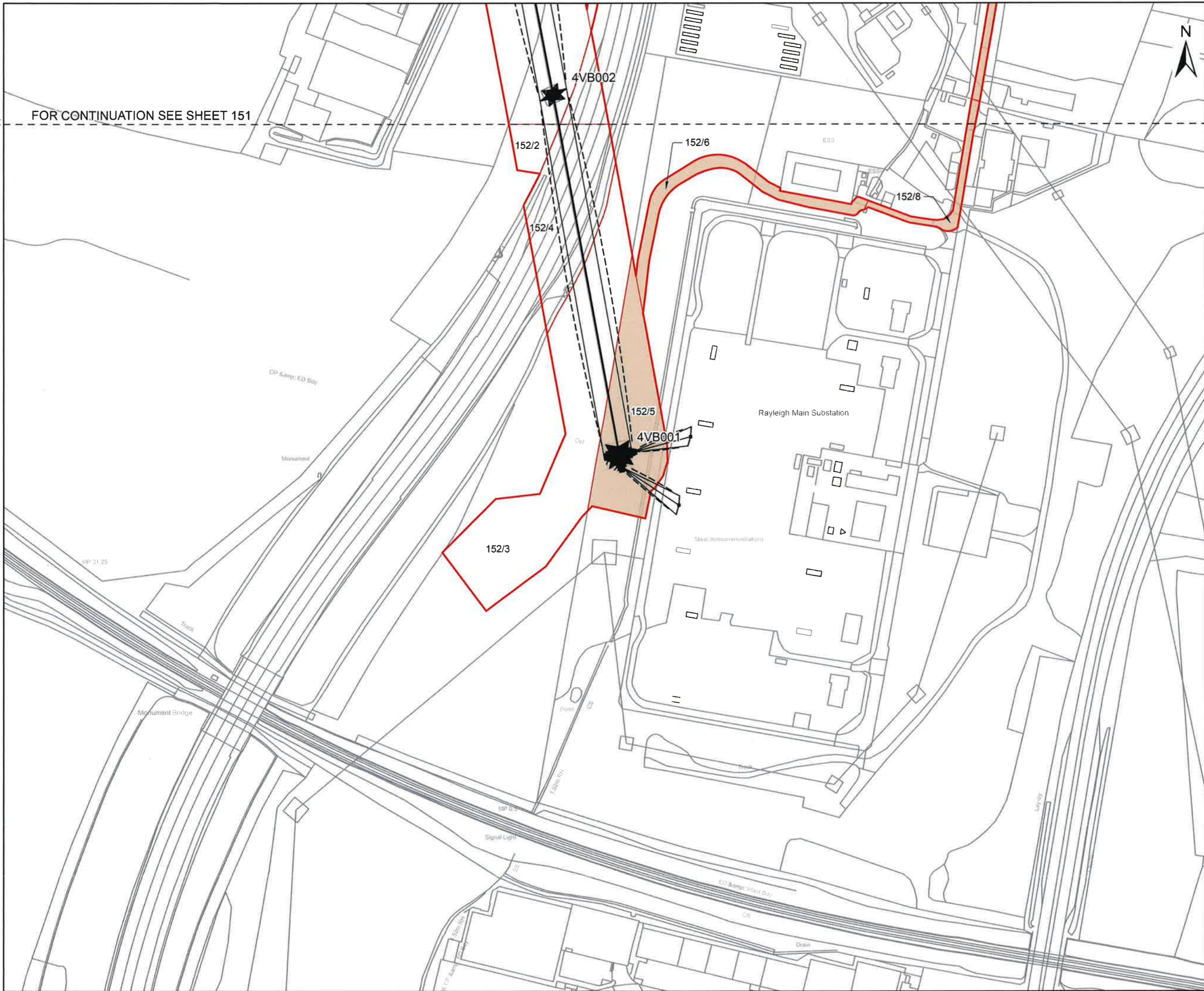
The common seal of National Grid Electricity Transmission plc was affixed on the 21 day of May 2026 in the presence of

[Signature]
(Member of the Board Sealing Committee and Authorised Signatory)

Dated 21 May 2026



DOCUMENT REFERENCE NGET13919
BPRE-NGD-XXXX-XXXXX-DRW-LM-000196



CLIENT

nationalgrid

PROJECT

Pelham to Rayleigh Overhead Line Reinforcement

FIGURE TITLE

Map referred to in The National Grid Electricity Transmission plc (Pelham to Rayleigh Overhead Line Reinforcement) Compulsory Purchase Order 2026.

ISSUE PURPOSE

CPO Submission - Sheet 152 of 152

CONSULTANT

AECOM Limited
Midpoint, Alencon Link
Basingstoke, Hampshire
RG21 7PP
www.aecom.com



LEGEND

- Red Line Boundary
- Common Land
- Crown Land
- Open Space
- Open Space & Crown Land
- Statutory Undertaker Land (Section 17(2))
- Centreline
- Conductor
- Swing
- Tower Point



1:2,500 @ A3

NOTES

© Crown copyright and database rights 2025
Ordnance Survey AC0000808122. Plan produced for National Grid Electricity Transmission (NGET) by AECOM Ltd.



The common seal of National Grid Electricity Transmission plc was affixed on the 21 day of May 2026 in the presence of

[Signature]
(Member of the Board Sealing Committee and Authorised Signatory)

Dated 21 May 2026



DOCUMENT REFERENCE NGET13919
BPPE-NGD-XXXX-XXXXXX-DRW-LM-000216