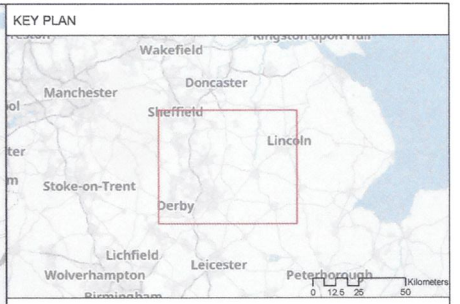
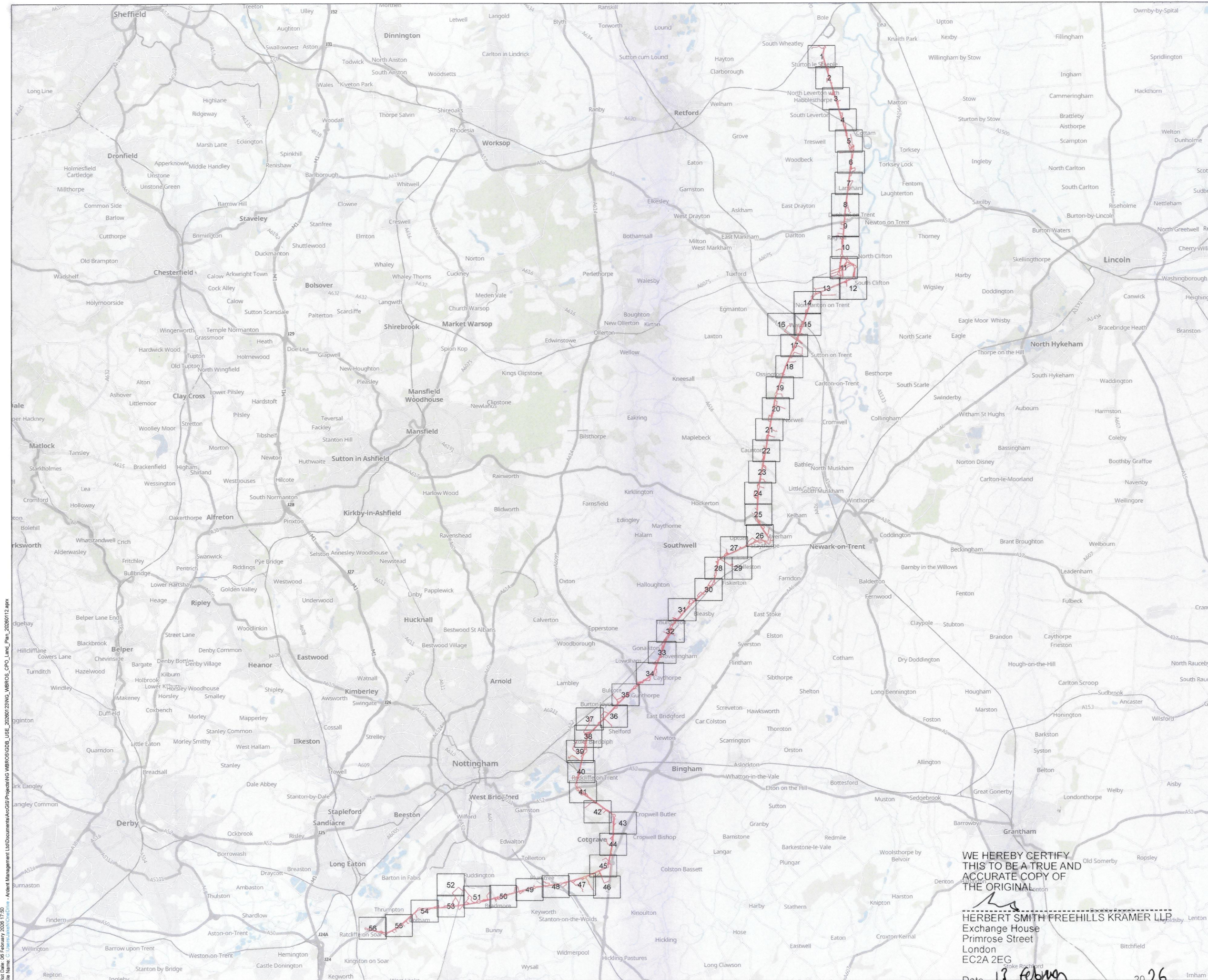

Core Document
C02



Key
 □ Sheet extents
 □ Order Land

MEMBER OF THE BOARD SEALING COMMITTEE

The COMMON SEAL of NATIONAL GRID ELECTRICITY TRANSMISSION plc was hereunto affixed on the 12 day of FEBRUARY 2026 in the presence of:

Authorised Signatory
 Authorised Signatory
 Member of the Board Sealing Committee

© Crown copyright and database rights 2026 Ordnance Survey 100030649. You are permitted to use this data solely to enable you to respond to, or interact with, the organisation that provided you with the data. You are not permitted to copy, sub-licence, distribute or sell any of this data to third parties in any form.

© Crown copyright material is reproduced with the permission of Land Registry under delegated authority from the Controller of HMSO.

This material may not be copied, distributed, sold or published without the formal permission of Land Registry. Only an official copy of a title plan or register obtained from the Land Registry may be used for legal or other official purposes.

May contain public sector information licensed under the Open Government Licence v3.0. Contains OS data © Crown Copyright and database right 2025. Contains data from OS Zoomstack

Client
nationalgrid

Designer
Ardent

Project
 WEST BURTON TO RATCLIFFE-ON-SOAR REFURBISHMENT - THE GREAT GRID UPGRADE

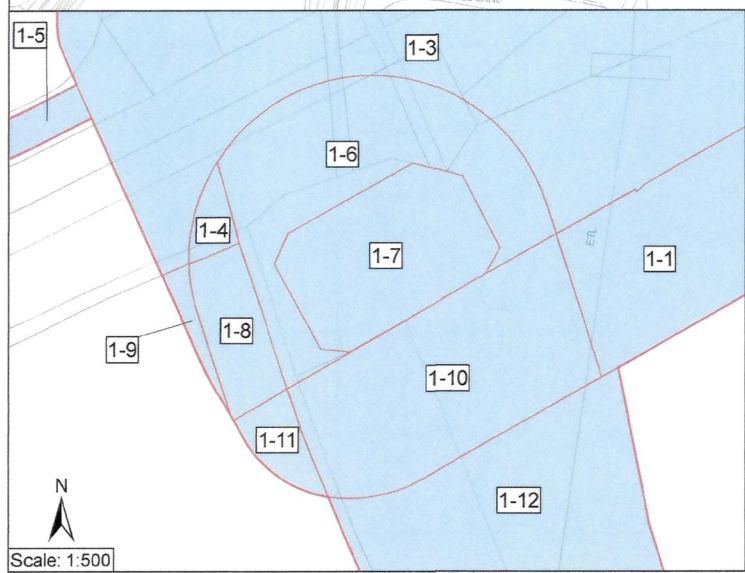
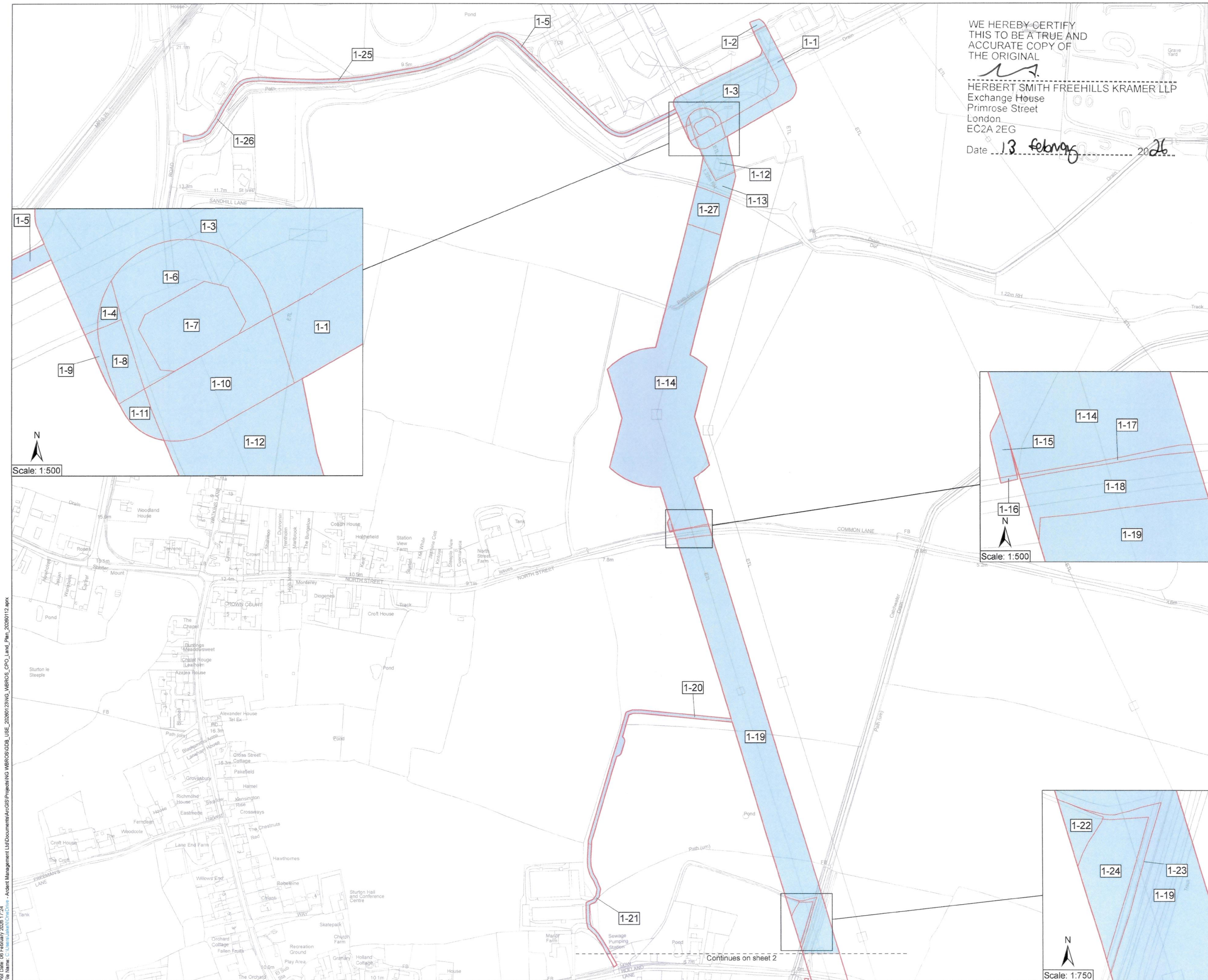
Drawing Title
 MAP REFERRED TO IN THE NATIONAL GRID ELECTRICITY TRANSMISSION PLC (WEST BURTON TO RATCLIFFE-ON-SOAR REFURBISHMENT PROJECT) COMPULSORY PURCHASE ORDER 2026 KEY PLAN

Status	FINAL	Revision	000
Date	08/02/2026		
Scale	1:110,000 @ A1	Spatial Reference System	British National Grid
Drawn By	J.NEYE-SWIFT	Checked By	A.FOX
Approved By	K.CRADDOCK		
Drawing reference	NG_WBROS_CPO		

WE HEREBY CERTIFY THIS TO BE A TRUE AND ACCURATE COPY OF THE ORIGINAL

Authorised Signatory
 HERBERT SMITH FREEHILLS KRAMER LLP
 Exchange House
 Primrose Street
 London
 EC2A 2EG
 Date 12 February 2026

Plot Date: 06 February 2026 17:50
 File Name: C:\Users\jsw\OneDrive - Ardent Management Ltd\Documents\ArcGIS\Projects\NG_WBROS_CPO_Land_Plan_20260112.aprx

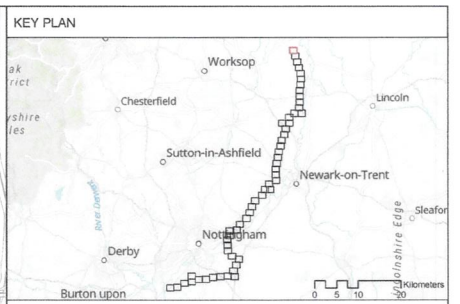


WE HEREBY CERTIFY THIS TO BE A TRUE AND ACCURATE COPY OF THE ORIGINAL

[Signature]

HERBERT SMITH FREEHILLS KRAMER LLP
Exchange House
Primrose Street
London
EC2A 2EG

Date 13 February 2026



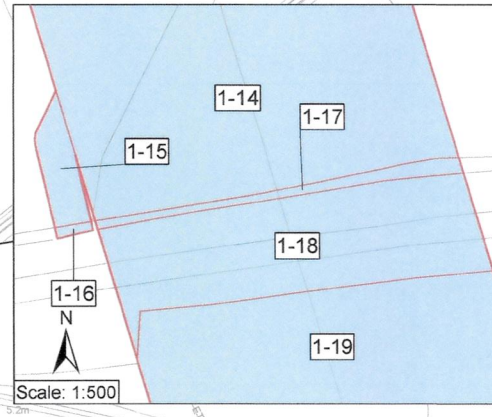
Key

- Order Land
- Rights to be acquired

MEMBER OF THE BOARD SEALING COMMITTEE

NG ET 13671

The COMMON SEAL of NATIONAL GRID ELECTRICITY TRANSMISSION plc was hereunto affixed on the 12 day of FEBRUARY 2026 in the presence of:



[Signature]

Authorised Signatory
Member of the Board Sealing Committee

© Crown copyright and database rights 2026 Ordnance Survey 100030649. You are permitted to use this data solely to enable you to respond to, or interact with, the organisation that provided you with the data. You are not permitted to copy, sub-licence, distribute or sell any of this data to third parties in any form.

© Crown copyright material is reproduced with the permission of Land Registry under delegated authority from the Controller of HMSO.

This material may not be copied, distributed, sold or published without the formal permission of Land Registry. Only an official copy of a title plan or register obtained from the Land Registry may be used for legal or other official purposes.

May contain public sector information licensed under the Open Government Licence v3.0.
Sources: Esri, TomTom, Garmin, FAO, NOAA, USGS, © OpenStreetMap contributors, and the GIS User Community, Esri, CGIAR, USGS

Client

Designer

Project
WEST BURTON TO RATCLIFFE-ON-SOAR REFURBISHMENT - THE GREAT GRID UPGRADE

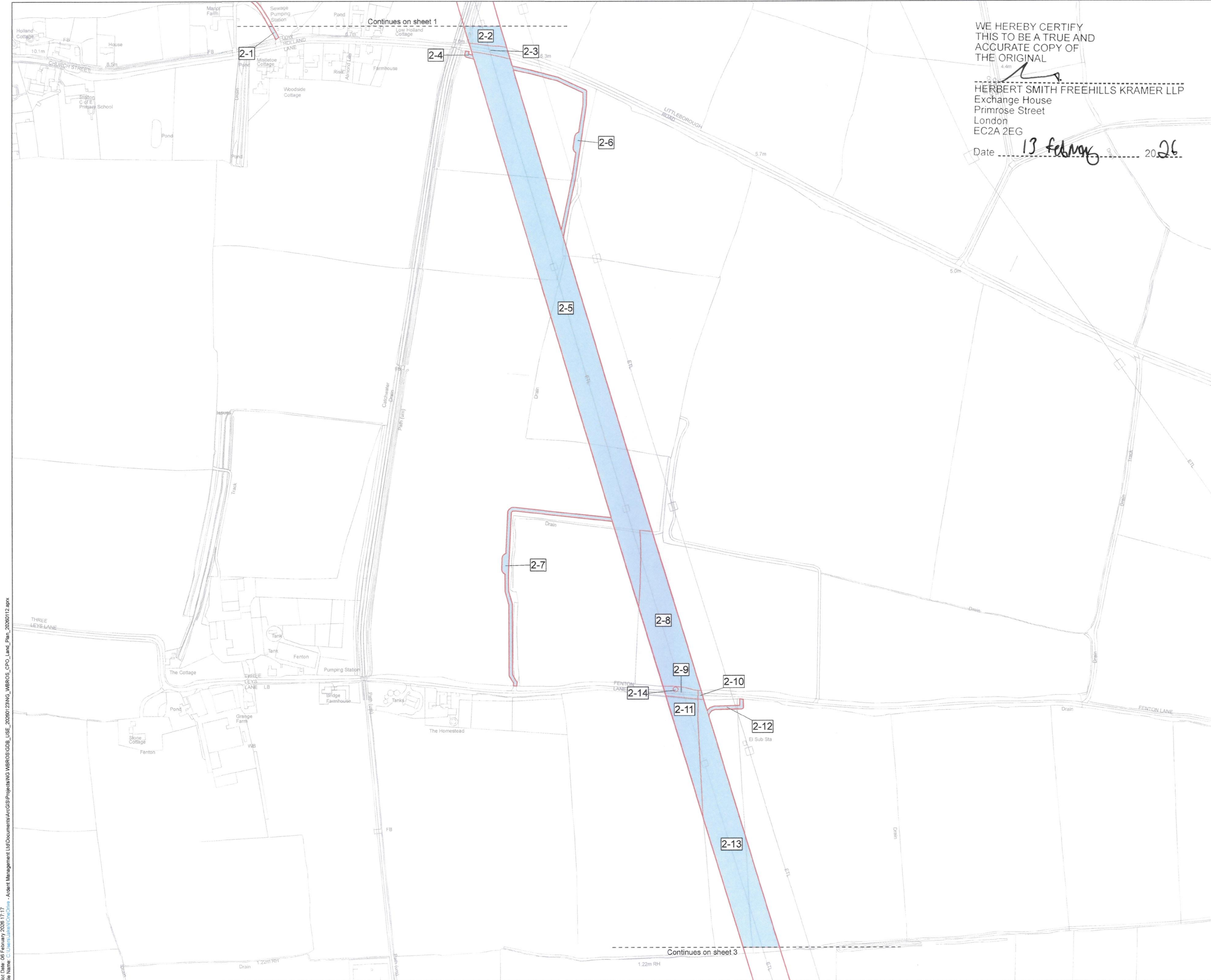
Drawing Title
MAP REFERRED TO IN THE NATIONAL GRID ELECTRICITY TRANSMISSION PLC (WEST BURTON TO RATCLIFFE-ON-SOAR REFURBISHMENT PROJECT) COMPULSORY PURCHASE ORDER 2026 SHEET 1 OF 56

Status	FINAL	Revision	000
Scale	1:2,500 @ A1	Date	06/02/2026
Drawn By	J.NEYE-SWIFT	Checked By	A.FOX
Approved By		Approved By	K.CRADDOCK
Drawing reference	NG_WBROS_CPO		

This document is not to be used in whole or in part other than for the intended purpose and project for which it was prepared and provided.

Prod Date: 06 February 2026 17:24
 File Name: C:\Users\jane\OneDrive - Ardent Management Ltd\Documents\ArGIS\Projects\NG_WBROS_CPO_Land_Plan_20260112.aprx

Continues on sheet 2



WE HEREBY CERTIFY
THIS TO BE A TRUE AND
ACCURATE COPY OF
THE ORIGINAL

HERBERT SMITH FREEHILLS KRAMER LLP
Exchange House
Primrose Street
London
EC2A 2EG

Date 13 February 2026



Key
 Order Land
 Rights to be acquired

MEMBER OF THE BOARD SEALING COMMITTEE

NGE1136-11

The COMMON SEAL of NATIONAL GRID
ELECTRICITY TRANSMISSION plc was
hereunto affixed on the 12 day of
FEBRUARY 2026 in the presence of:

Hinton
 Authorised Signatory
 Member of the Board Sealing Committee

© Crown copyright and database rights 2026 Ordnance Survey 100030649. You are permitted to use this data solely to enable you to respond to, or interact with, the organisation that provided you with the data. You are not permitted to copy, sub-licence, distribute or sell any of this data to third parties in any form.

© Crown copyright material is reproduced with the permission of Land Registry under delegated authority from the Controller of HMSO.

This material may not be copied, distributed, sold or published without the formal permission of Land Registry. Only an official copy of a title plan or register obtained from the Land Registry may be used for legal or other official purposes.

May contain public sector information licensed under the Open Government Licence v3.0. Sources: Esri, TomTom, Garmin, FAO, NOAA, USGS, © OpenStreetMap contributors, and the GIS User Community, Esri, CGIAR, USGS

Client
nationalgrid

Designer
Ardent

Project
 WEST BURTON TO RATCLIFFE-ON-SOAR
 REFURBISHMENT - THE GREAT GRID UPGRADE

Drawing Title
 MAP REFERRED TO IN THE NATIONAL GRID
 ELECTRICITY TRANSMISSION PLC (WEST
 BURTON TO RATCLIFFE-ON-SOAR
 REFURBISHMENT PROJECT) COMPULSORY
 PURCHASE ORDER 2026
 SHEET 2 OF 56

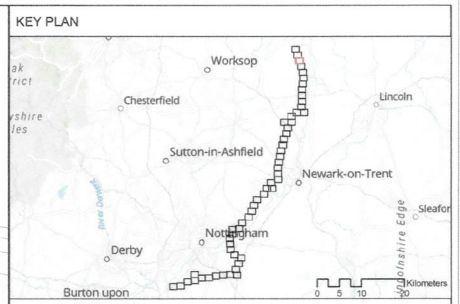
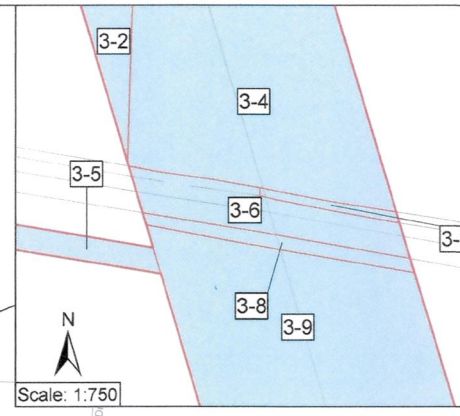
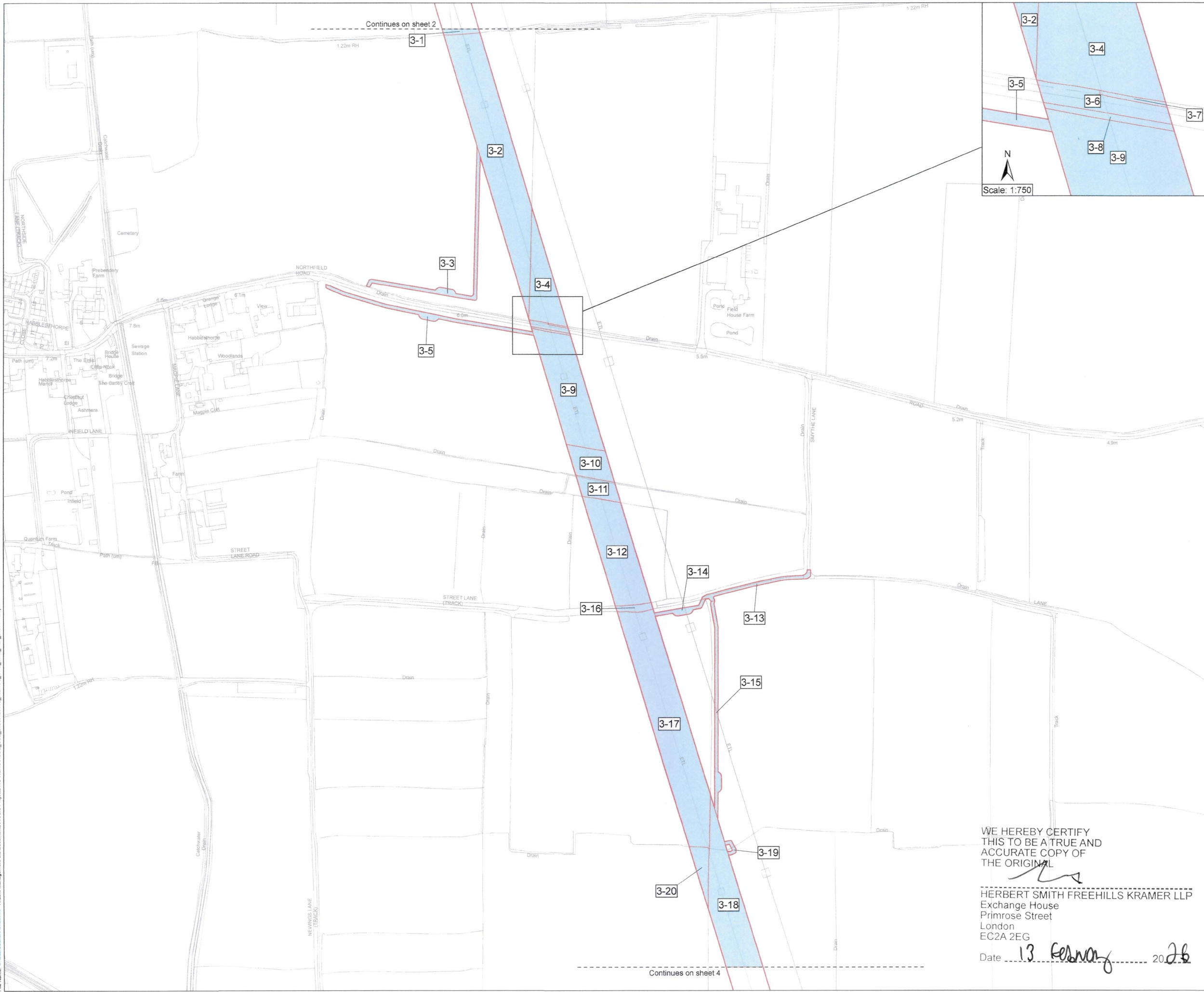
Status	FINAL	Revision	000
Date	06/02/2026		
Scale	1:2,500 @ A1	Spatial Reference System	British National Grid
Drawn By	J.NEYE-SWFT	Checked By	A.FOX
Approved By	K.CRADDOCK		

Drawing reference
 NG_WBROS_CPO

This document is not to be used in whole or in part other than for the intended purpose and project for which it was prepared and provided.

Plot Date: 06 February 2026 17:17
 File Name: C:\Users\jane\OneDrive - Ardent Management Ltd\Documents\ArGISB\Projects\NG WBROS\CPO_Land_Pan_20260112.aprx

Proj Date: 08 February 2026 17:25
File Name: C:\Users\jswift\OneDrive - Ardent Management Ltd\Documents\GIS\Projects\NG WBROS\CPO_LISE_2026\12\NG_WBROS_CPO_Land_Plan_2026\112.aprx



KEY PLAN

Key

- Order Land
- Rights to be acquired

MEMBER OF THE BOARD SEALING COMMITTEE

NG-ET/3671

The COMMON SEAL of NATIONAL GRID ELECTRICITY TRANSMISSION plc was hereunto affixed on the 12 day of FEBRUARY 2026 in the presence of:

Shinton
Authorised Signatory
Member of the Board Sealing Committee

© Crown copyright and database rights 2026 Ordnance Survey 100030649. You are permitted to use this data solely to enable you to respond to, or interact with, the organisation that provided you with the data. You are not permitted to copy, sub-licence, distribute or sell any of this data to third parties in any form.

© Crown copyright material is reproduced with the permission of Land Registry under delegated authority from the Controller of HMSO.

This material may not be copied distributed, sold or published without the formal permission of Land Registry. Only an official copy of a title plan or register obtained from the Land Registry may be used for legal or other official purposes.

May contain public sector information licensed under the Open Government Licence v3.0.
Sources: Esri, TomTom, Garmin, FAO, NOAA, USGS, © OpenStreetMap contributors, and the GIS User Community, Esri, CGIAR, USGS

Client

nationalgrid

Designer

Ardent

Project

WEST BURTON TO RATCLIFFE-ON-SOAR REFURBISHMENT - THE GREAT GRID UPGRADE

Drawing Title

MAP REFERRED TO IN THE NATIONAL GRID ELECTRICITY TRANSMISSION PLC (WEST BURTON TO RATCLIFFE-ON-SOAR REFURBISHMENT PROJECT) COMPULSORY PURCHASE ORDER 2026 SHEET 3 OF 56

Status	FINAL	Revision	000
Date	08/02/2026		
Scale	1:2,500 @ A1	Spatial Reference System	British National Grid
0 25 50 100 150 200 250 Metres			
Drawn By	J.NEYE-SWIFT	Checked By	A.FOX
Approved By	K.CRADDOCK		
Drawing reference	NG_WBROS_CPO		

This document is not to be used in whole or in part other than for the intended purpose and project for which it was prepared and provided.

WE HEREBY CERTIFY THIS TO BE A TRUE AND ACCURATE COPY OF THE ORIGINAL

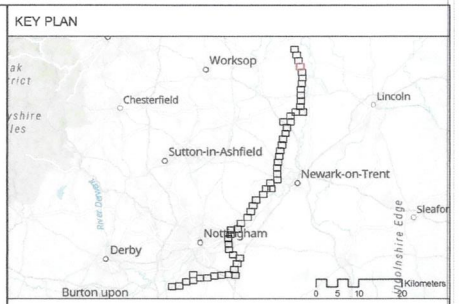
[Signature]

HERBERT SMITH FREEHILLS KRAMER LLP
Exchange House
Primrose Street
London
EC2A 2EG
Date 13 February 2026

Continues on sheet 4



Plot Date: 08 February 2026 17:26
 File Name: C:\Users\james\OneDrive - Ardent Management Ltd\Documents\GIS\Projects\NG_WBROS\CPO_LISE_20260123\NG_WBROS_CPO_Level_Plan_20260112.aprx



KEY

- Order Land
- Rights to be acquired

MEMBER OF THE BOARD SEALING COMMITTEE

NGE71367H

The COMMON SEAL of NATIONAL GRID ELECTRICITY TRANSMISSION plc was hereunto affixed on the 12 day of FEBRUARY 2026 in the presence of:

A. Hinton

Authorised Signatory
Member of the Board Sealing Committee


© Crown copyright and database rights 2026 Ordnance Survey 100030649. You are permitted to use this data solely to enable you to respond to, or interact with, the organisation that provided you with the data. You are not permitted to copy, sub-licence, distribute or sell any of this data to third parties in any form.

© Crown copyright material is reproduced with the permission of Land Registry under delegated authority from the Controller of HMSO.

This material may not be copied, distributed, sold or published without the formal permission of Land Registry. Only an official copy of a title plan or register obtained from the Land Registry may be used for legal or other official purposes.

May contain public sector information licensed under the Open Government Licence v3.0.

Sources: Esri, TomTom, Garmin, FAO, NOAA, USGS, © OpenStreetMap contributors, and the GIS User Community, Esri, CGIAR, USGS



Project: WEST BURTON TO RATCLIFFE-ON-SOAR REFURBISHMENT - THE GREAT GRID UPGRADE

Drawing Title: MAP REFERRED TO IN THE NATIONAL GRID ELECTRICITY TRANSMISSION PLC (WEST BURTON TO RATCLIFFE-ON-SOAR REFURBISHMENT PROJECT) COMPULSORY PURCHASE ORDER 2026 SHEET 4 OF 56

Status	FINAL	Revision	000
Date	06/02/2026		
Scale	1:2,500 @ A1	Spatial Reference System	British National Grid
Drawn By	J.NEYE-SWIFT	Checked By	A.FOX
Approved By	K.CRADDOCK		
Drawing reference	NG_WBROS_CPO		

This document is not to be used in whole or in part other than for the intended purpose and project for which it was prepared and provided.

WE HEREBY CERTIFY THIS TO BE A TRUE AND ACCURATE COPY OF THE ORIGINAL

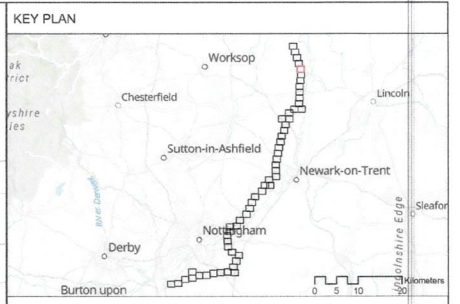
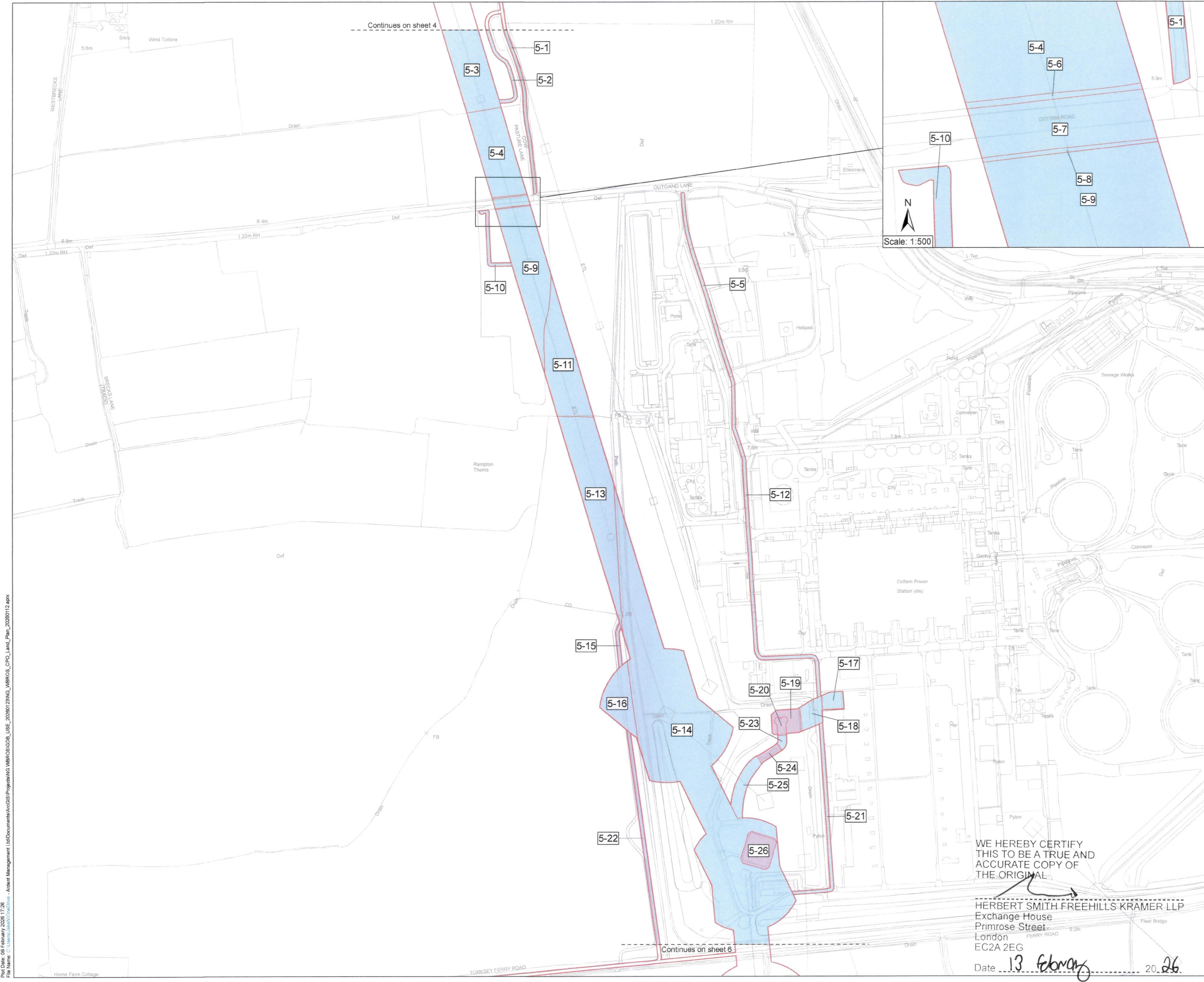
[Signature]

HERBERT SMITH FREEHILLS KRAMER LLP
Exchange House
Primrose Street
London
EC2A 2EG

Date 13 February 2026

Continues on sheet 3

Continues on sheet 5



Key

- Order Land
- Land to be acquired
- Rights to be acquired

MEMBER OF THE BOARD SEALING COMMITTEE

The COMMON SEAL OF NATIONAL GRID ELECTRICITY TRANSMISSION plc was hereunto affixed on the 12 day of FEBRUARY 2026 in the presence of:

Hinton
 Authorised Signatory
 Member of the Board Sealing Committee

© Crown copyright and database rights 2026 Ordnance Survey (100030649). You are permitted to use this data solely to enable you to respond to, or interact with, the organisation that provided you with the data. You are not permitted to copy, sub-licence, distribute or sell any of this data to third parties in any form.

© Crown copyright material is reproduced with the permission of Land Registry under delegated authority from the Controller of HMSO.

This material may not be copied, distributed, sold or published without the formal permission of Land Registry. Only an official copy of a title plan or register obtained from the Land Registry may be used for legal or other official purposes.

May contain public sector information licensed under the Open Government Licence v3.0.
 Sources: Esri, TomTom, Garmin, FAO, NOAA, USGS, © OpenStreetMap contributors, and the GIS User Community, Esri, CGIAR, USGS

Client

nationalgrid

Designer
Ardent

Project
 WEST BURTON TO RATCLIFFE-ON-SOAR REFURBISHMENT - THE GREAT GRID UPGRADE

Drawing Title
 MAP REFERRED TO IN THE NATIONAL GRID ELECTRICITY TRANSMISSION PLC (WEST BURTON TO RATCLIFFE-ON-SOAR REFURBISHMENT PROJECT) COMPULSORY PURCHASE ORDER 2026
 SHEET 5 OF 56

Status	FINAL	Revision	000
Date	06/02/2026		
Scale	1:2,500 @ A1	Spatial Reference System	British National Grid
Drawn By	J.NEYE-SWIFT	Checked By	A.FOX
Approved By		Approved By	K.CRADDOCK
Drawing reference	NG_WBROS_CPO		

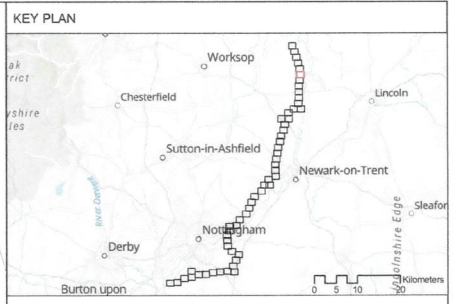
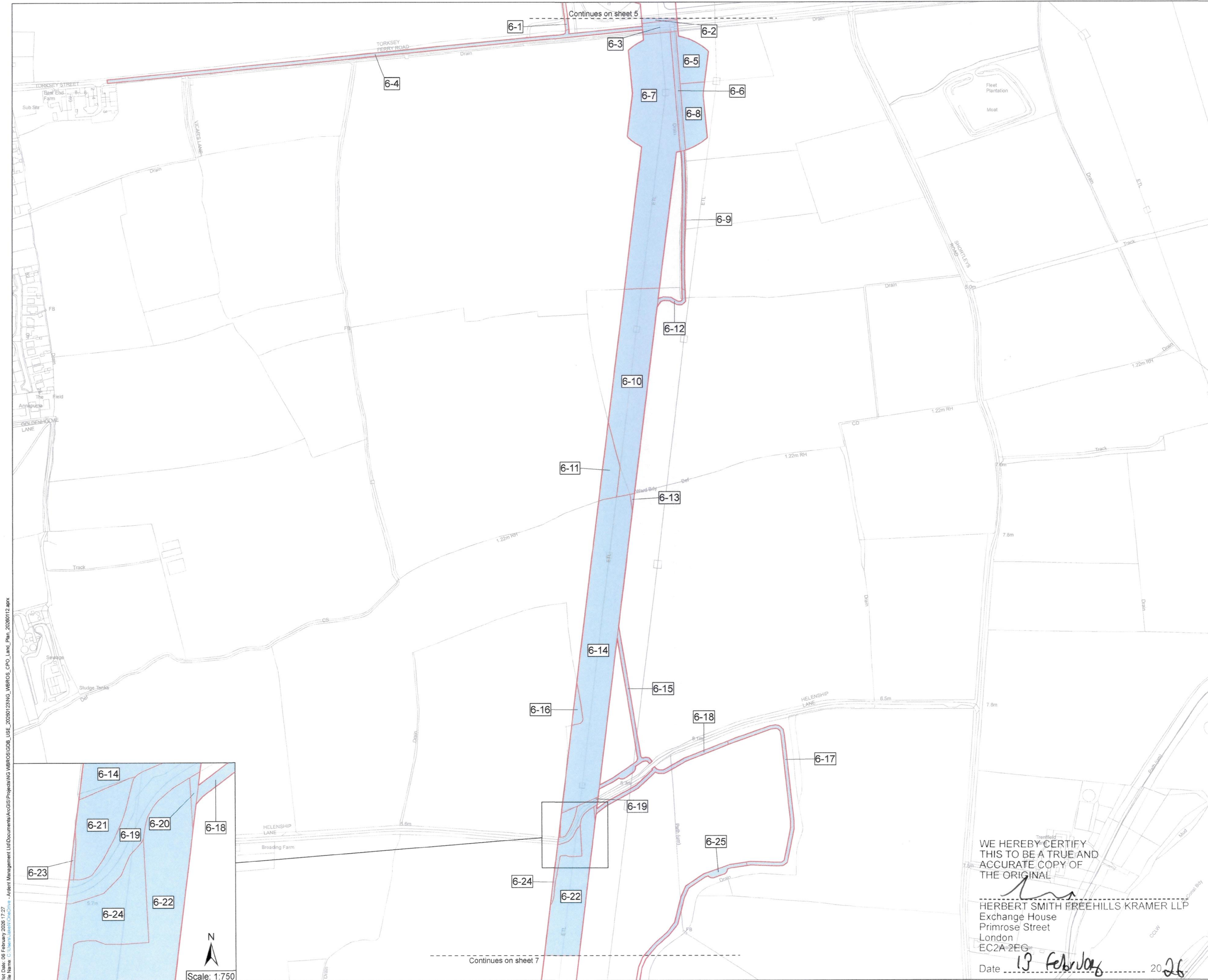
This document is not to be used in whole or in part other than for the intended purpose and project for which it was prepared and provided.

WE HEREBY CERTIFY THIS TO BE A TRUE AND ACCURATE COPY OF THE ORIGINAL

HERBERT SMITH FREEHILLS-KRAMER LLP
 Exchange House
 Primrose Street
 London
 EC2A 2EG

Date 13 February 2026

Prod Date: 06 February 2026 17:26
 File Name: C:\Users\jswift\OneDrive - Ardent Management Ltd\Documents\GIS\Projects\NG_WBROS\CPO_LISE_2026\123\NG_WBROS_CPO_Land_Plan_2026\112.aprx



Key

- Order Land
- Rights to be acquired

NGE713671
MEMBER OF THE BOARD SEALING COMMITTEE

The COMMON SEAL of NATIONAL GRID ELECTRICITY TRANSMISSION plc was hereunto affixed on the 12 day of FEBRUARY 2026 in the presence of:

Ardent
Authorised Signatory
 Member of the Board Sealing Committee

© Crown copyright and database rights 2025 Ordnance Survey 100030649. You are permitted to use this data solely to enable you to respond to, or interact with, the organisation that provided you with the data. You are not permitted to copy, sub-licence, distribute or sell any of this data to third parties in any form.
 © Crown copyright material is reproduced with the permission of Land Registry under delegated authority from the Controller of HMSO.
 This material may not be copied, distributed, sold or published without the formal permission of Land Registry. Only an official copy of a title plan or register obtained from the Land Registry may be used for legal or other official purposes.
 May contain public sector information licensed under the Open Government Licence v3.0
 Sources: Esri, TomTom, Garmin, FAO, NOAA, USGS, © OpenStreetMap contributors, and the GIS User Community, Esri, CGIAR, USGS

Client

Designer

Project
 WEST BURTON TO RATCLIFFE-ON-SOAR REFURBISHMENT - THE GREAT GRID UPGRADE

Drawing Title
 MAP REFERRED TO IN THE NATIONAL GRID ELECTRICITY TRANSMISSION PLC (WEST BURTON TO RATCLIFFE-ON-SOAR REFURBISHMENT PROJECT) COMPULSORY PURCHASE ORDER 2026 SHEET 6 OF 56

Status	FINAL	Revision	000
Date	06/02/2026		
Scale	1:2,500 @ A1	Spatial Reference System	British National Grid
Drawn By	J.NEYE-SWIFT	Checked By	A.FOX
Approved By			K.CRADDOCK
Drawing reference	NG_WBROS_CPO		

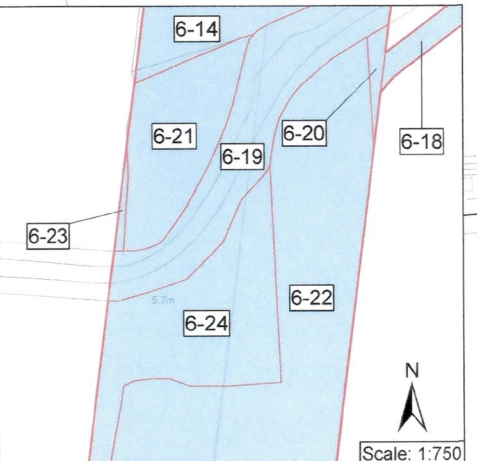
This document is not to be used in whole or in part other than for the intended purpose and project for which it was prepared and provided.

WE HEREBY CERTIFY THIS TO BE A TRUE AND ACCURATE COPY OF THE ORIGINAL

Herbert Smith Freehills Kramer LLP
 HERBERT SMITH FREEHILLS KRAMER LLP
 Exchange House
 Primrose Street
 London
 EC2A 2EG

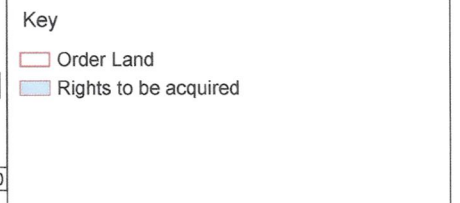
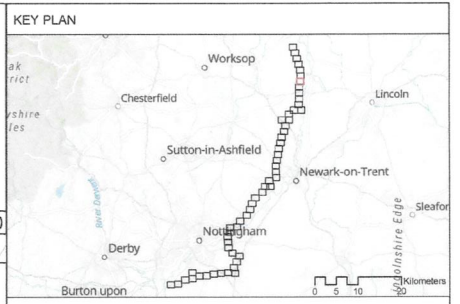
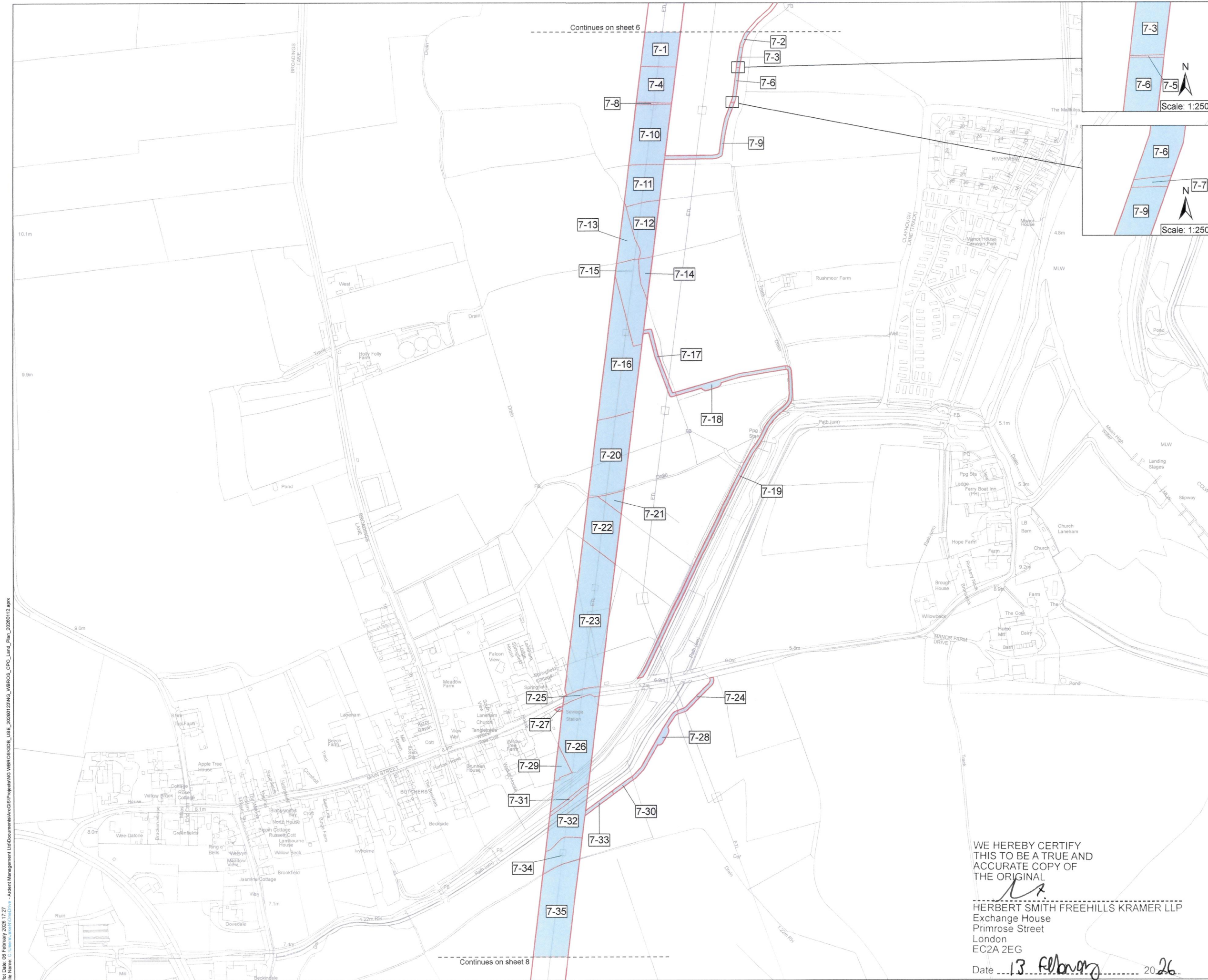
Date 13 February 2026

Plot Date: 06 February 2026 17:27
 File Name: C:\Users\jacob.ora@ardent.com\Documents\GIS\Projects\NG_WBROS_CPO_Land_Plan_20260112.aprx



Continues on sheet 7

Continues on sheet 5



MEMBER OF THE BOARD SEALING COMMITTEE

NG/ET/36/H

The COMMON SEAL of NATIONAL GRID ELECTRICITY TRANSMISSION plc was herunto affixed on the 12 day of FEBRUARY 2026 in the presence of:

A. Hinton
 Authorised Signatory
 Member of the Board Sealing Committee

© Crown copyright and database rights 2026 Ordnance Survey 100030649. You are permitted to use this data solely to enable you to respond to, or interact with, the organisation that provided you with the data. You are not permitted to copy, sub-licence, distribute or sell any of this data to third parties in any form.

© Crown copyright material is reproduced with the permission of Land Registry under delegated authority from the Controller of HMSO.

This material may not be copied, distributed, sold or published without the formal permission of Land Registry. Only an official copy of a title plan or register obtained from the Land Registry may be used for legal or other official purposes.

May contain public sector information licensed under the Open Government Licence v3.0.
 Sources: Esri, TomTom, Garmin, FAO, NOAA, USGS, © OpenStreetMap contributors, and the GIS User Community, Esri, USGS

Client

Designer

Project
 WEST BURTON TO RATCLIFFE-ON-SOAR REFURBISHMENT - THE GREAT GRID UPGRADE

Drawing Title
 MAP REFERRED TO IN THE NATIONAL GRID ELECTRICITY TRANSMISSION PLC (WEST BURTON TO RATCLIFFE-ON-SOAR REFURBISHMENT PROJECT) COMPULSORY PURCHASE ORDER 2026 SHEET 7 OF 56

Status	FINAL	Revision	000
Date	06/02/2026		
Scale	1:2,500 @ A1	Spatial Reference System	British National Grid
Drawn By	J.NEYE-SWIFT	Checked By	A.FOX
Approved By	K.CRADDOCK		
Drawing reference	NG_WBROS_CPO		

WE HEREBY CERTIFY THIS TO BE A TRUE AND ACCURATE COPY OF THE ORIGINAL

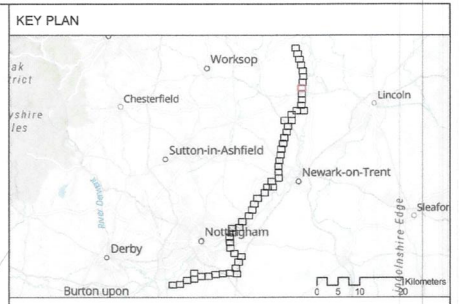
Herbert Smith

HERBERT SMITH FREEHILLS KRAMER LLP
 Exchange House
 Primrose Street
 London
 EC2A 2EG

Date 13 February 2026

Plot Date: 06 February 2026 17:27
 File Name: C:\Users\j.neye-swift\OneDrive - Ardent Management Ltd\Documents\ArGIS\Projects\NG WBROS\WBROS_CPO_Land_Plan_20260112.aprx

Plot Date: 08 February 2026 11:17
 File Name: C:\Users\jswain\Documents\Projects\NG\WBROS\GDB_USE_2026\123\NG_WBROS_CPO_Land_Plan_2026\112.aprx



Key

- Order Land
- Rights to be acquired

MEMBER OF THE BOARD SEALING COMMITTEE

NGE/13671

The COMMON SEAL of NATIONAL GRID ELECTRICITY TRANSMISSION plc was hereunto affixed on the 12 day of FEBRUARY 2026 in the presence of:

Antonia

Authorised Signatory
Member of the Board Sealing Committee

© Crown copyright and database rights 2026 Ordnance Survey 100030649. You are permitted to use this data solely to enable you to respond to, or interact with, the organisation that provided you with the data. You are not permitted to copy, sub-licence, distribute or sell any of this data to third parties in any form.

© Crown copyright material is reproduced with the permission of Land Registry under delegated authority from the Controller of HMSO.

This material may not be copied, distributed, sold or published without the formal permission of Land Registry. Only an official copy of a title plan or register obtained from the Land Registry may be used for legal or other official purposes.

May contain public sector information licensed under the Open Government Licence v3.0. Sources: Esri, TomTom, Garmin, FAO, NOAA, USGS, © OpenStreetMap contributors, and the GIS User Community, Esri, USGS

Client

nationalgrid

Designer

Ardent

Project: WEST BURTON TO RATCLIFFE-ON-SOAR REFURBISHMENT - THE GREAT GRID UPGRADE

Drawing Title: MAP REFERRED TO IN THE NATIONAL GRID ELECTRICITY TRANSMISSION PLC (WEST BURTON TO RATCLIFFE-ON-SOAR REFURBISHMENT PROJECT) COMPULSORY PURCHASE ORDER 2026 SHEET 8 OF 56

Status	FINAL	Revision	000
Date	06/02/2026	Scale	1:2,500 @ A1
Spatial Reference System	British National Grid	Drawn By	J.NEYE-SWIFT
Checked By	A.FOX	Approved By	K.CRADDOCK
Drawing reference	NG_WBROS_CPO		

WE HEREBY CERTIFY THIS TO BE A TRUE AND ACCURATE COPY OF THE ORIGINAL

Herbert Smith

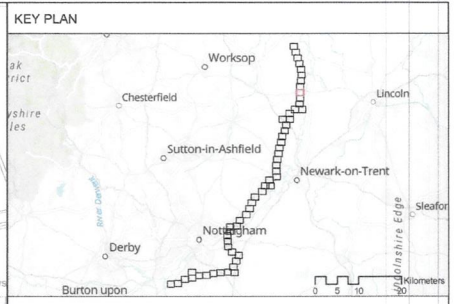
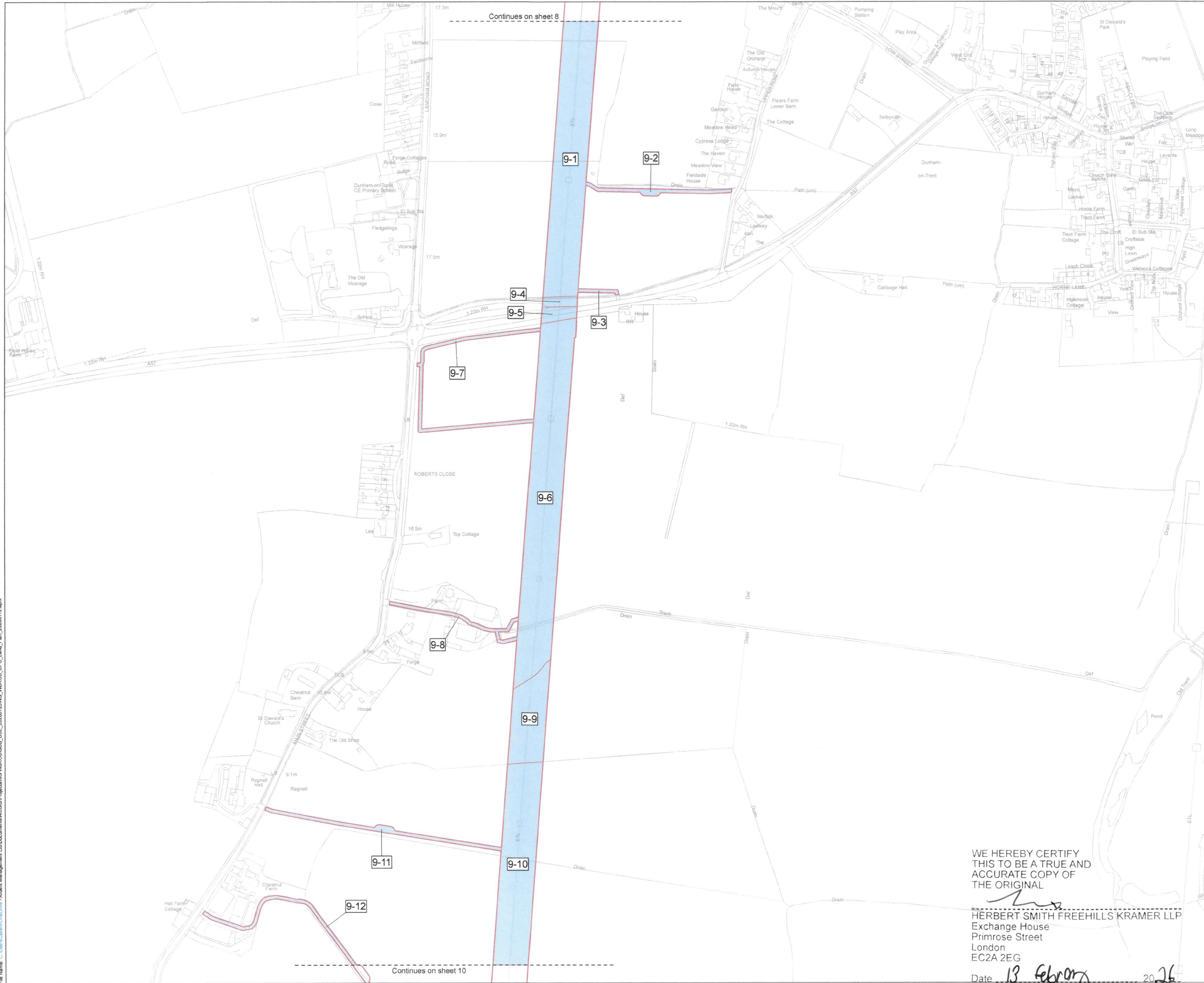
HERBERT SMITH FREEHILLS KRAMER LLP
Exchange House
Primrose Street
London
EC2A 2EG

Date: 13 February 2026

Continues on sheet 9

Continues on sheet 7

Prod Date: 08 February 2026 17:18
File Name: C:\Users\jake.m\OneDrive - Ardent Management Ltd\Documents\Arden\Projects\NG_WBROS\G08_USE_20260123\NG_WBROS_CPO_Land_Plan_20260112.aprx



Key
Order Land
Rights to be acquired

MEMBER OF THE BOARD SEALING COMMITTEE

NGCT 1367H

The COMMON SEAL of NATIONAL GRID ELECTRICITY TRANSMISSION plc was hereunto affixed on the 12 day of FEBRUARY 2026 in the presence of:

Ardent
Authorised Signatory
Member of the Board Sealing Committee

© Crown copyright and database rights 2026 Ordnance Survey 100033649: You are permitted to use this data solely to enable you to respond to, or interact with, the organisation that provided you with the data. You are not permitted to copy, sub-licence, distribute or sell any of this data to third parties in any form.
© Crown copyright material is reproduced with the permission of Land Registry under delegated authority from the Controller of HMSO.
This material may not be copied, distributed, sold or published without the formal permission of Land Registry. Only an official copy of a title plan or register obtained from the Land Registry may be used for legal or other official purposes.
May contain public sector information licensed under the Open Government Licence v3.0
Sources: Esri, TomTom, Garmin, FAO, NOAA, USGS, © OpenStreetMap contributors, and the GIS User Community, Esri, USGS



Client
WEST BURTON TO RATCLIFFE-ON-SOAR REFURBISHMENT - THE GREAT GRID UPGRADE

Drawing Title
MAP REFERRED TO IN THE NATIONAL GRID ELECTRICITY TRANSMISSION PLC (WEST BURTON TO RATCLIFFE-ON-SOAR REFURBISHMENT PROJECT) COMPULSORY PURCHASE ORDER 2026 SHEET 9 OF 56

WE HEREBY CERTIFY THIS TO BE A TRUE AND ACCURATE COPY OF THE ORIGINAL

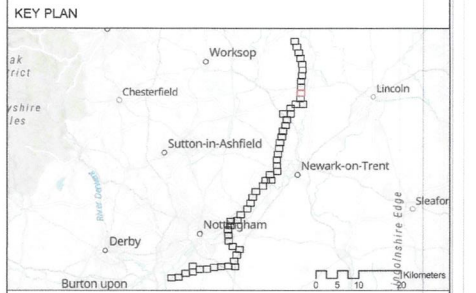
Herbert Smith
HERBERT SMITH FREEHILLS KRAMER LLP
Exchange House
Primrose Street
London
EC2A 2EG
Date 13 February 2026

Status	FINAL	Revision	000
Date	06/02/2026		
Scale	1:2,500 @ A1	Spatial Reference System	British National Grid
Drawn By	J.NEYE-SWIFT	Checked By	A.FOX
Approved By	K.CRADDOCK		
Drawing reference	NG_WBROS_CPO		

This document is not to be used in whole or in part other than for the intended purpose and project for which it was prepared and provided.



Prod Date: 08 February 2026 17:28
 File Name: C:\Users\jake.mcd\OneDrive - Ardent Management Ltd\Documents\Projects\NG WBROS\GDB_USE_20260123\NG_WBROS_CPO_Land_Plan_20260112.aprx




Key

- Order Land
- Rights to be acquired

MRE713641
 MEMBER OF THE BOARD SEALING COMMITTEE

The COMMON SEAL of NATIONAL GRID ELECTRICITY TRANSMISSION plc was hereunto affixed on the 12 day of FEBRUARY 2026 in the presence of:


 Authorised Signatory
 Member of the Board Sealing Committee

© Crown copyright and database rights 2026 Ordnance Survey 100030649. You are permitted to use this data solely to enable you to respond to, or interact with, the organisation that provided you with the data. You are not permitted to copy, sub-licence, distribute or sell any of this data to third parties in any form.
 © Crown copyright material is reproduced with the permission of Land Registry under delegated authority from the Controller of HMSO.
 This material may not be copied, distributed, sold or published without the formal permission of Land Registry. Only an official copy of a title plan or register obtained from the Land Registry may be used for legal or other official purposes.
 May contain public sector information licensed under the Open Government Licence v3.0.
 Sources: Esri, TomTom, Garmin, FAO, NOAA, USGS, © OpenStreetMap contributors, and the GIS User Community, Esri, USGS



Project: WEST BURTON TO RATCLIFFE-ON-SOAR REFURBISHMENT - THE GREAT GRID UPGRADE

Drawing Title: MAP REFERRED TO IN THE NATIONAL GRID ELECTRICITY TRANSMISSION PLC (WEST BURTON TO RATCLIFFE-ON-SOAR REFURBISHMENT PROJECT) COMPULSORY PURCHASE ORDER 2026 SHEET 10 OF 56

Status: FINAL	Revision: 000
Scale: 1:2,500 @ A1	Date: 06/02/2026
Drawn By: J.NEYE-SWIFT	Checked By: A.FOX
Approved By: K.CRADDOCK	
Drawing reference: NG_WBROS_CPO	

WE HEREBY CERTIFY THIS TO BE A TRUE AND ACCURATE COPY OF THE ORIGINAL
 HERBERT SMITH FREEHILLS KRAMER LLP
 Exchange House
 Primrose Street
 London
 EC2A 2EG
 Date: 13 February 2026

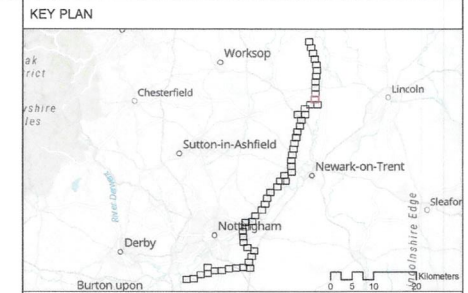
Continues on sheet 9

Continues on sheet 11

WE HEREBY CERTIFY
THIS TO BE A TRUE AND
ACCURATE COPY OF
THE ORIGINAL

HERBERT SMITH FREEHILLS KRAMER LLP
Exchange House
Primrose Street
London
EC2A 2EG

Date 13 February 2026



Key
 Order Land
 Rights to be acquired

MEMBER OF THE BOARD SEALING COMMITTEE
NGET1841

The COMMON SEAL of NATIONAL GRID
ELECTRICITY TRANSMISSION plc was
hereunto affixed on the 12 day of
FEBRUARY 2026 in the presence of:

Ahinton
 Authorised Signatory
 Member of the Board Sealing Committee

© Crown copyright and database rights 2026 Ordnance Survey 100030649. You are permitted to use this data solely to enable you to respond to, or interact with, the organisation that provided you with the data. You are not permitted to copy, sub-licence, distribute or sell any of this data to third parties in any form.
 © Crown copyright material is reproduced with the permission of Land Registry under delegated authority from the Controller of HMSO.
 This material may not be copied, distributed, sold or published without the formal permission of Land Registry. Only an official copy of a title plan or register obtained from the Land Registry may be used for legal or other official purposes.
 May contain public sector information licensed under the Open Government Licence v3.0.
 Sources: Esri, TomTom, Garmin, FAO, NOAA, USGS, © OpenStreetMap contributors, and the GIS User Community, Esri, CGIAR, USGS

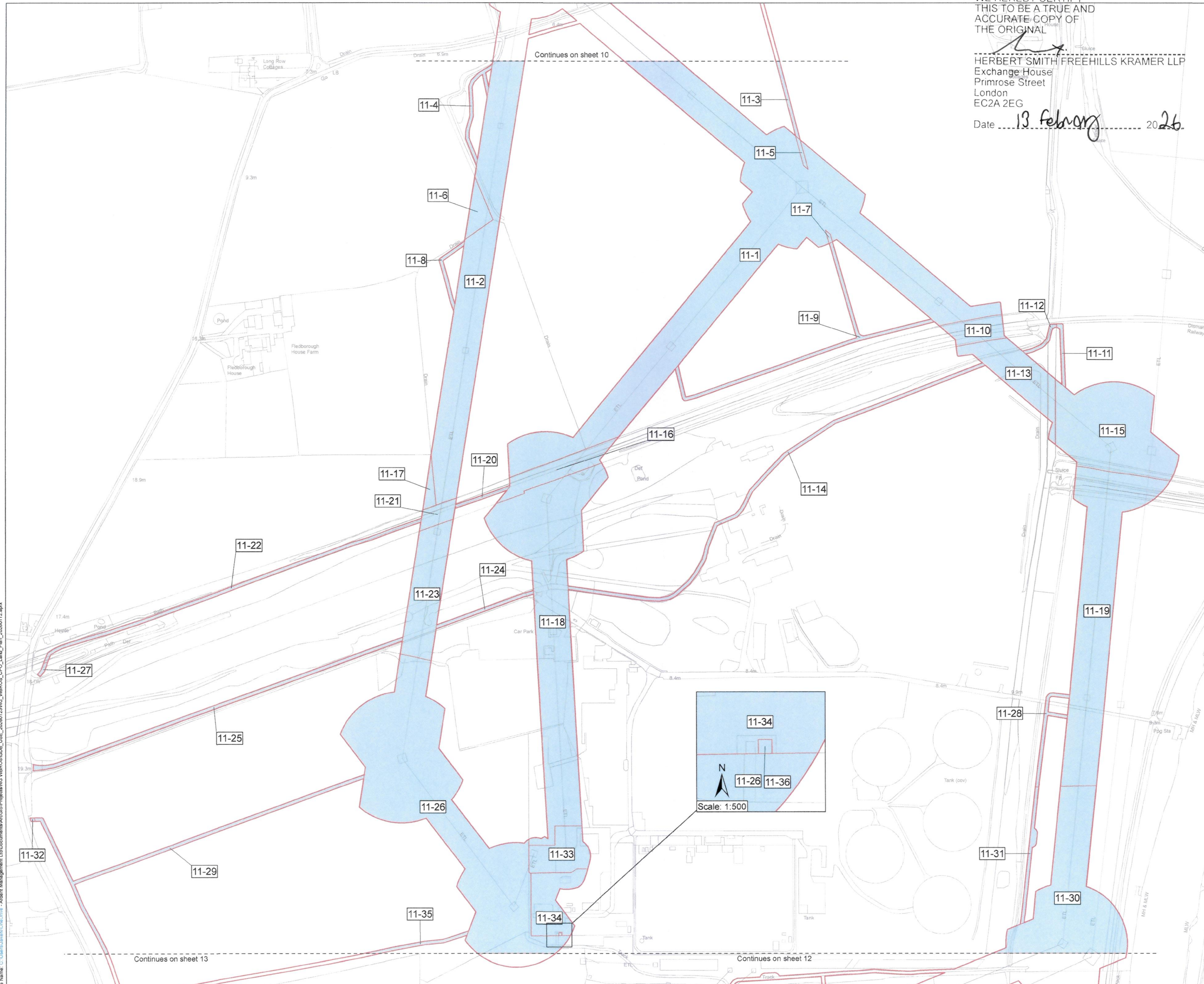
Client
nationalgrid

Designer
Ardent

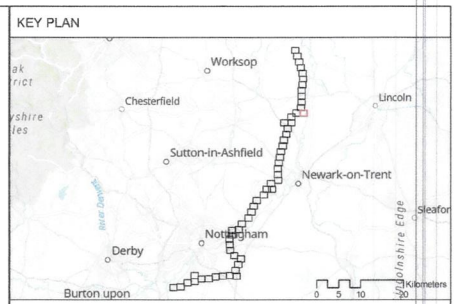
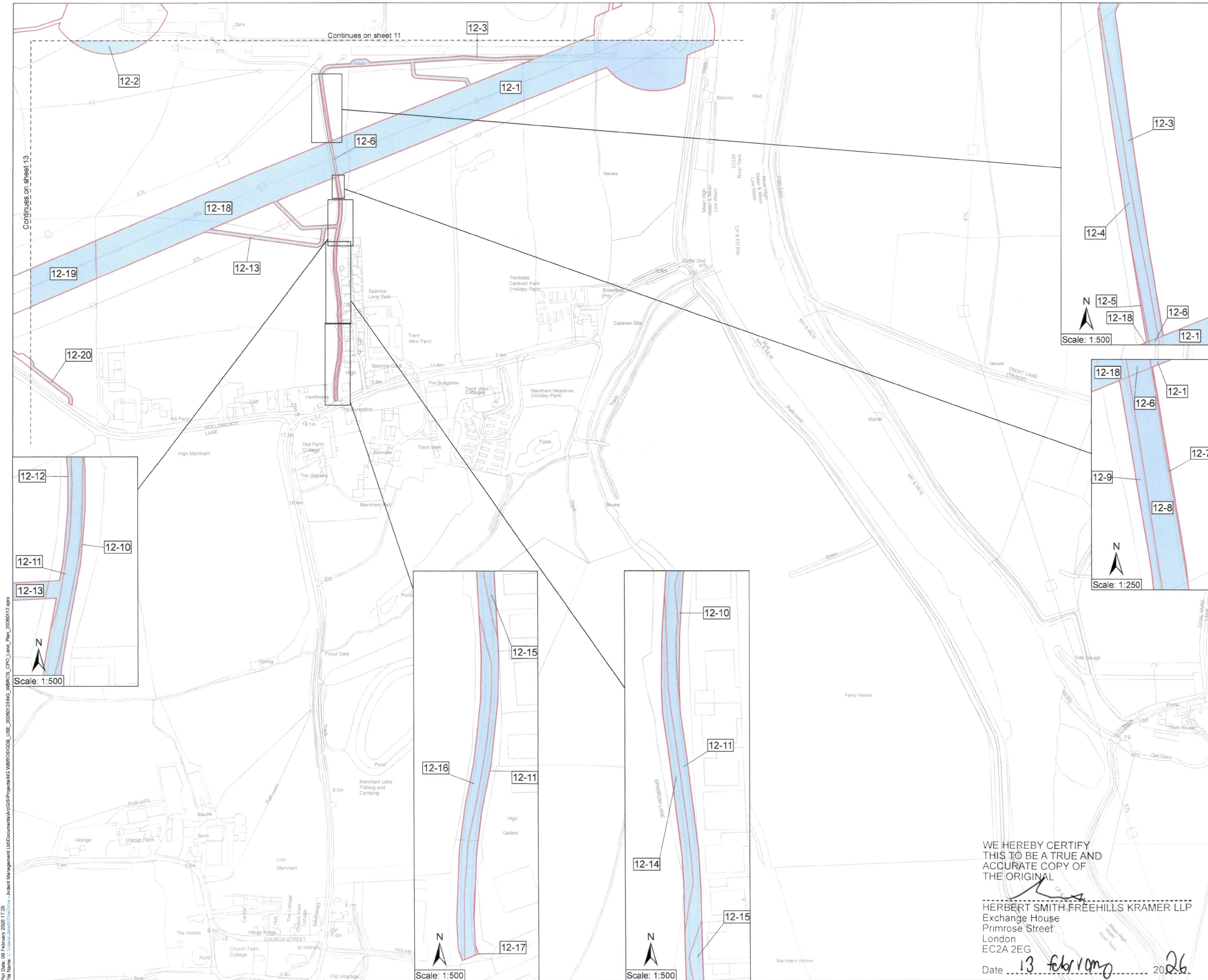
Project
 WEST BURTON TO RATCLIFFE-ON-SOAR
 REFURBISHMENT - THE GREAT GRID UPGRADE
 Drawing Title
 MAP REFERRED TO IN THE NATIONAL GRID
 ELECTRICITY TRANSMISSION PLC (WEST
 BURTON TO RATCLIFFE-ON-SOAR
 REFURBISHMENT PROJECT) COMPULSORY
 PURCHASE ORDER 2026
 SHEET 11 OF 56

Status	FINAL	Revision	000
Date	05/02/2026		
Scale	1:2,500 @ A1	Spatial Reference System	British National Grid
Drawn By	J.NEYE-SWIFT	Checked By	A.FOX
Approved By			K.CRADDOCK
Drawing reference	NG_WBROS_CPO		

This document is not to be used in whole or in part other than for the intended purpose and project for which it was prepared and provided.



Plot Date: 05 February 2026 17:28
 File Name: C:\Users\jswift\OneDrive - Ardent Management Ltd\Documents\GIS\Projects\NG_WBROS\CPO_LUSE_20260123\NG_WBROS_CPO_Land_Plan_20260112.aprx

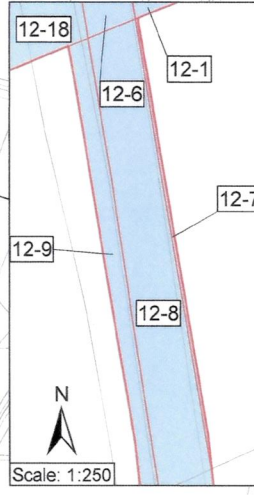


Key

- Order Land
- Rights to be acquired

MEMBER OF THE BOARD SEALING COMMITTEE

Scale: 1:500



Scale: 1:250

The COMMON SEAL of NATIONAL GRID ELECTRICITY TRANSMISSION plc was hereunto affixed on the 12 day of FEBRUARY 2026 in the presence of:

Ainton
 Authorised Signatory
 Member of the Board Sealing Committee

© Crown copyright and database rights 2026 Ordnance Survey 100030649. You are permitted to use this data solely to enable you to respond to, or interact with, the organisation that provided you with the data. You are not permitted to copy, sub-licence, distribute or sell any of this data to third parties in any form.

© Crown copyright material is reproduced with the permission of Land Registry under delegated authority from the Controller of HMSO.

This material may not be copied, distributed, sold or published without the formal permission of Land Registry. Only an official copy of a title plan or register obtained from the Land Registry may be used for legal or other official purposes.

May contain public sector information licensed under the Open Government Licence v3.0.
 Sources: Esri, TomTom, Garmin, FAO, NOAA, USGS, © OpenStreetMap contributors, and the GIS User Community, Esri, USGS

Client

Designer

Project: WEST BURTON TO RATCLIFFE-ON-SOAR REFURBISHMENT - THE GREAT GRID UPGRADE

Drawing Title: MAP REFERRED TO IN THE NATIONAL GRID ELECTRICITY TRANSMISSION PLC (WEST BURTON TO RATCLIFFE-ON-SOAR REFURBISHMENT PROJECT) COMPULSORY PURCHASE ORDER 2026 SHEET 12 OF 56

Status	FINAL	Revision	000
Date	06/02/2026		
Scale	1:2,500 @ A1	Spatial Reference System	British National Grid
Drawn By	J.NEYE-SWIFT	Checked By	A.FOX
Approved By	K.CRADDOCK		
Drawing reference	NG_WBROS_CPO		

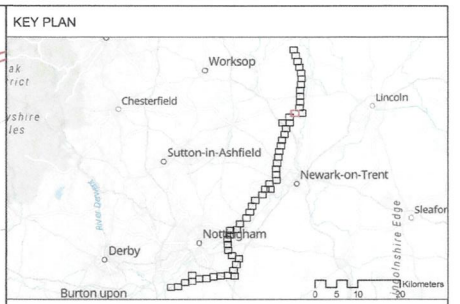
This document is not to be used in whole or in part other than for the intended purpose and project for which it was prepared and provided.

WE HEREBY CERTIFY THIS TO BE A TRUE AND ACCURATE COPY OF THE ORIGINAL

HERBERT SMITH FREEHILLS KRAMER LLP
 Exchange House
 Primrose Street
 London
 EC2A 2EG

Date 13 February 2026

Proj Date: 06 February 2026 17:26
 File Name: C:\Users\jashin\OneDrive - Ardent Management Ltd\Documents\GIS\Projects\NG_WBROS\GIB_LISE_2026\12\NG_WBROS_CPO_Land_Plan_2026\12.aprx



Key
 Order Land
 Rights to be acquired

MEMBER OF THE BOARD SEALING COMMITTEE

The COMMON SEAL of NATIONAL GRID ELECTRICITY TRANSMISSION plc was hereunto affixed on the 12 day of FEBRUARY 2026 in the presence of:

Hinton
 Authorised Signatory
 Member of the Board Sealing Committee

© Crown copyright and database rights 2026 Ordnance Survey 100030649. You are permitted to use this data solely to enable you to respond to, or interact with, the organisation that provided you with the data. You are not permitted to copy, sub-licence, distribute or sell any of this data to third parties in any form.
 © Crown copyright material is reproduced with the permission of Land Registry under delegated authority from the Controller of HMSO.
 This material may not be copied, distributed, sold or published without the formal permission of Land Registry. Only an official copy of a title plan or register obtained from the Land Registry may be used for legal or other official purposes.
 May contain public sector information licensed under the Open Government Licence v3.0.
 Sources: Esri, TomTom, Garmin, FAO, NOAA, USGS, © OpenStreetMap contributors, and the GIS User Community, Esri, CGIAR, USGS

Client
nationalgrid

Designer
Ardent

Project
 WEST BURTON TO RATCLIFFE-ON-SOAR REFURBISHMENT - THE GREAT GRID UPGRADE

Drawing Title
 MAP REFERRED TO IN THE NATIONAL GRID ELECTRICITY TRANSMISSION PLC (WEST BURTON TO RATCLIFFE-ON-SOAR REFURBISHMENT PROJECT) COMPULSORY PURCHASE ORDER 2026 SHEET 13 OF 56

Status	FINAL	Revision	000
Date	06/02/2026		
Scale	1:2,500 @ A1	Spatial Reference System	British National Grid
Drawn By	J.NEYE-SWIFT	Checked By	A.FOX
Approved By			K.CRADDOCK
Drawing reference	NG_WBROS_CPO		

This document is not to be used in whole or in part other than for the intended purpose and project for which it was prepared and provided.

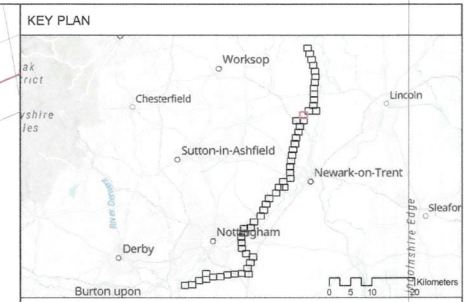
WE HEREBY CERTIFY THIS TO BE A TRUE AND ACCURATE COPY OF THE ORIGINAL

HERBERT SMITH FREEHILLS KRAMER LLP
 Exchange House
 Primrose Street
 London
 EC2A 2EG

Date 13 February 2026

Plot Date: 06 February 2026 17:29
 File Name: C:\Users\jank\OneDrive - Ardent Management Ltd\Documents\ArGISB\Projects\NG_WBROS\CPO_Land_Plan_20260112.aprx

Plot Date: 09 February 2026 17:18
File Name: C:\Users\jake\OneDrive - Ardent Management Ltd\Documents\Arden\Projects\NG WBROS\GIB_USE_2026\12\NG_WBROS_CPO_Land_Plan_2026\112.aprx



Key
Order Land
Rights to be acquired

NGE/18/71
MEMBER OF THE BOARD SEALING COMMITTEE

The COMMON SEAL of NATIONAL GRID ELECTRICITY TRANSMISSION plc was hereunto affixed on the 12 day of FEBRUARY 2026 in the presence of:

Shinton
Authorised Signatory
Member of the Board Sealing Committee

© Crown copyright and database rights 2026 Ordnance Survey 100030649. You are permitted to use this data solely to enable you to respond to, or interact with, the organisation that provided you with the data. You are not permitted to copy, sub-licence, distribute or sell any of this data to third parties in any form.
© Crown copyright material is reproduced with the permission of Land Registry under delegated authority from the Controller of HMSO.
This material may not be copied, distributed, sold or published without the formal permission of Land Registry. Only an official copy of a title plan or register obtained from the Land Registry may be used for legal or other official purposes.
May contain public sector information licensed under the Open Government Licence v3.0.
Sources: Esri, TomTom, Garmin, FAO, NOAA, USGS, © OpenStreetMap contributors, and the GIS User Community, Esri, USGS

Client
nationalgrid

Designer
Ardent

Project
WEST BURTON TO RATCLIFFE-ON-SOAR REFURBISHMENT - THE GREAT GRID UPGRADE

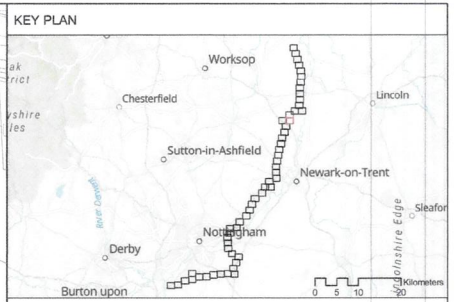
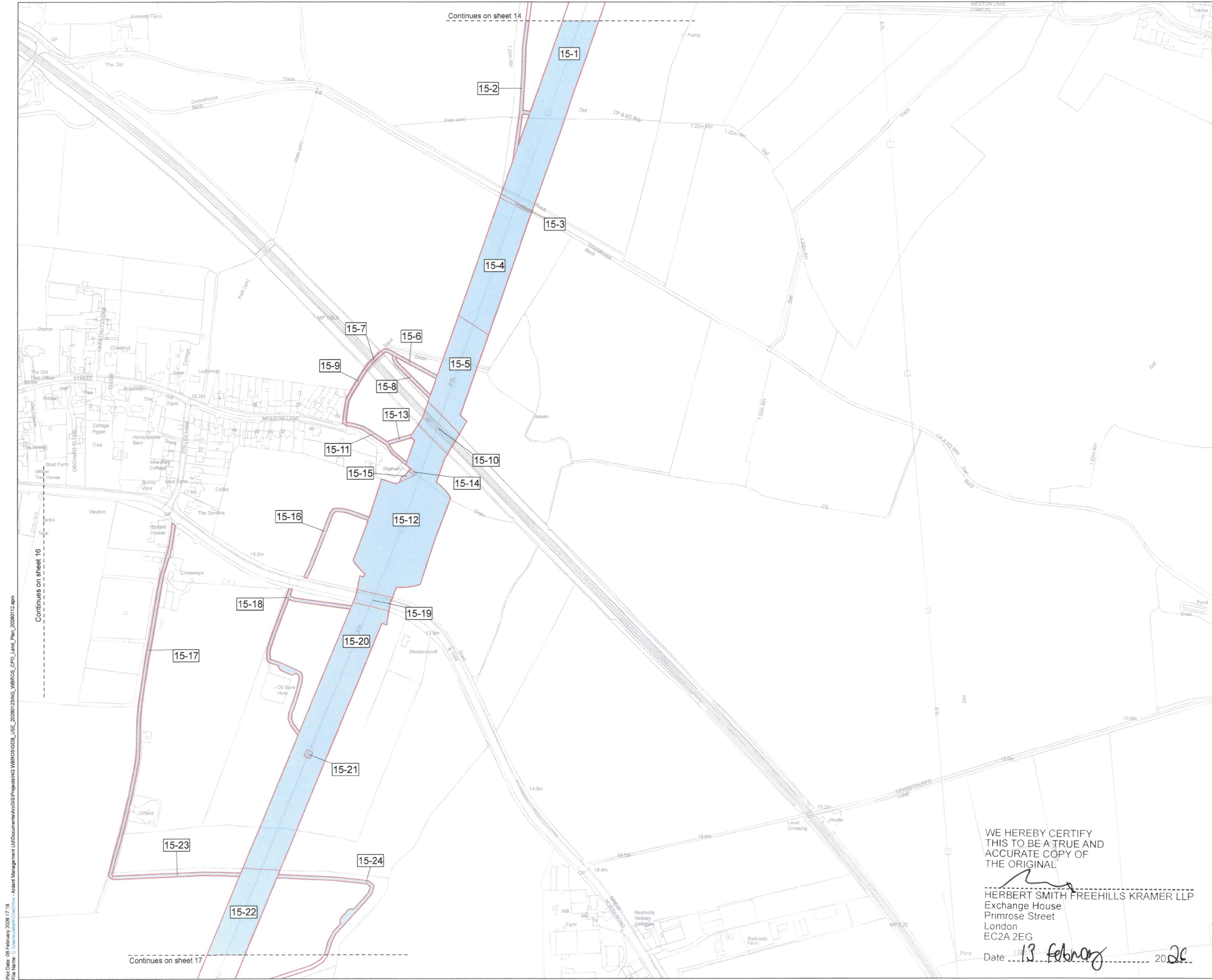
Drawing Title
MAP REFERRED TO IN THE NATIONAL GRID ELECTRICITY TRANSMISSION PLC (WEST BURTON TO RATCLIFFE-ON-SOAR REFURBISHMENT PROJECT) COMPULSORY PURCHASE ORDER 2026 SHEET 14 OF 56

Status	FINAL	Revision	000
Date	06/02/2026		
Scale	1:2,500 @ A1	Spatial Reference System	British National Grid
Drawn By	J.NEYE-SWIFT	Checked By	A.FOX
Approved By			K.CRADDOCK
Drawing reference	NG_WBROS_CPO		

This document is not to be used in whole or in part other than for the intended purpose and project for which it was prepared and provided.

WE HEREBY CERTIFY THIS TO BE A TRUE AND ACCURATE COPY OF THE ORIGINAL

[Signature]
HERBERT SMITH FREEHILLS KRAMER LLP
Exchange House
Primrose Street
London
EC2A 2EG
Date 13 February 2026



Key
 Order Land
 Rights to be acquired

NGE113671
 MEMBER OF THE BOARD SEALING COMMITTEE

The COMMON SEAL of NATIONAL GRID ELECTRICITY TRANSMISSION plc was hereunto affixed on the 12 day of FEBRUARY 2026 in the presence of:

Shinton
 Authorised Signatory
 Member of the Board Sealing Committee

© Crown copyright and database rights 2026 Ordnance Survey 100030649. You are permitted to use this data solely to enable you to respond to, or interact with, the organisation that provided you with the data. You are not permitted to copy, sub-licence, distribute or sell any of this data to third parties in any form.
 © Crown copyright material is reproduced with the permission of Land Registry under delegated authority from the Controller of HMSO.
 This material may not be copied, distributed, sold or published without the formal permission of Land Registry. Only an official copy of a title plan or register obtained from the Land Registry may be used for legal or other official purposes.
 May contain public sector information licensed under the Open Government Licence v3.0.
 Sources: Esri, TomTom, Garmin, FAO, NOAA, USGS, © OpenStreetMap contributors, and the GIS User Community, Esri, USGS



Project WEST BURTON TO RATCLIFFE-ON-SOAR REFURBISHMENT - THE GREAT GRID UPGRADE

Drawing Title MAP REFERRED TO IN THE NATIONAL GRID ELECTRICITY TRANSMISSION PLC (WEST BURTON TO RATCLIFFE-ON-SOAR REFURBISHMENT PROJECT) COMPULSORY PURCHASE ORDER 2026 SHEET 15 OF 56

Status	FINAL	Revision	000
Scale	1:2,500 @ A1	Date	06/02/2026
Drawn By	J.NEYE-SWIFT	Checked By	A.FOX
Approved By		Approved By	K.CRADDOCK

Drawing reference NG_WBROS_CPO
 This document is not to be used in whole or in part other than for the intended purpose and project for which it was prepared and provided.

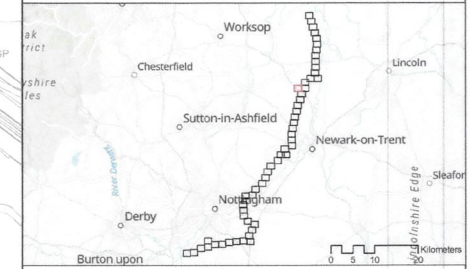
WE HEREBY CERTIFY THIS TO BE A TRUE AND ACCURATE COPY OF THE ORIGINAL

Herbert Smith Freehills Kramer LLP
 HERBERT SMITH FREEHILLS KRAMER LLP
 Exchange House
 Primrose Street
 London
 EC2A 2EG
 Date 13 February 2026

WE HEREBY CERTIFY
THIS TO BE A TRUE AND
ACCURATE COPY OF
THE ORIGINAL

ns
HERBERT SMITH FREEHILLS KRAMER LLP
Exchange House
Primrose Street
London
EC2A 2EG
Date 13 February 2026

KEY PLAN



Key

- Order Land
- Rights to be acquired

NGE713671

MEMBER OF THE BOARD SEALING COMMITTEE

The COMMON SEAL of NATIONAL GRID
ELECTRICITY TRANSMISSION plc was
hereunto affixed on the 13th day of
FEBRUARY 2026 in the presence of:

Shinton
Authorised Signatory
Member of the Board Sealing Committee

© Crown copyright and database rights 2026 Ordnance Survey
100030649. You are permitted to use this data solely to enable you
to respond to, or interact with, the organisation that provided you with the data.
You are not permitted to copy, sub-licence, distribute or sell any of this data to third
parties in any form.

© Crown copyright material is reproduced with the permission of Land Registry
under delegated authority from the Controller of HMSO.

This material may not be copied, distributed, sold or published without the formal
permission of Land Registry. Only an official copy of a title plan or register obtained
from the Land Registry may be used for legal or other official purposes.

May contain public sector information licensed under the Open
Government Licence v3.0
Sources: Esri, TomTom, Garmin, FAO, NOAA, USGS, © OpenStreetMap
contributors, and the GIS User Community, Esri, CGIAR, USGS

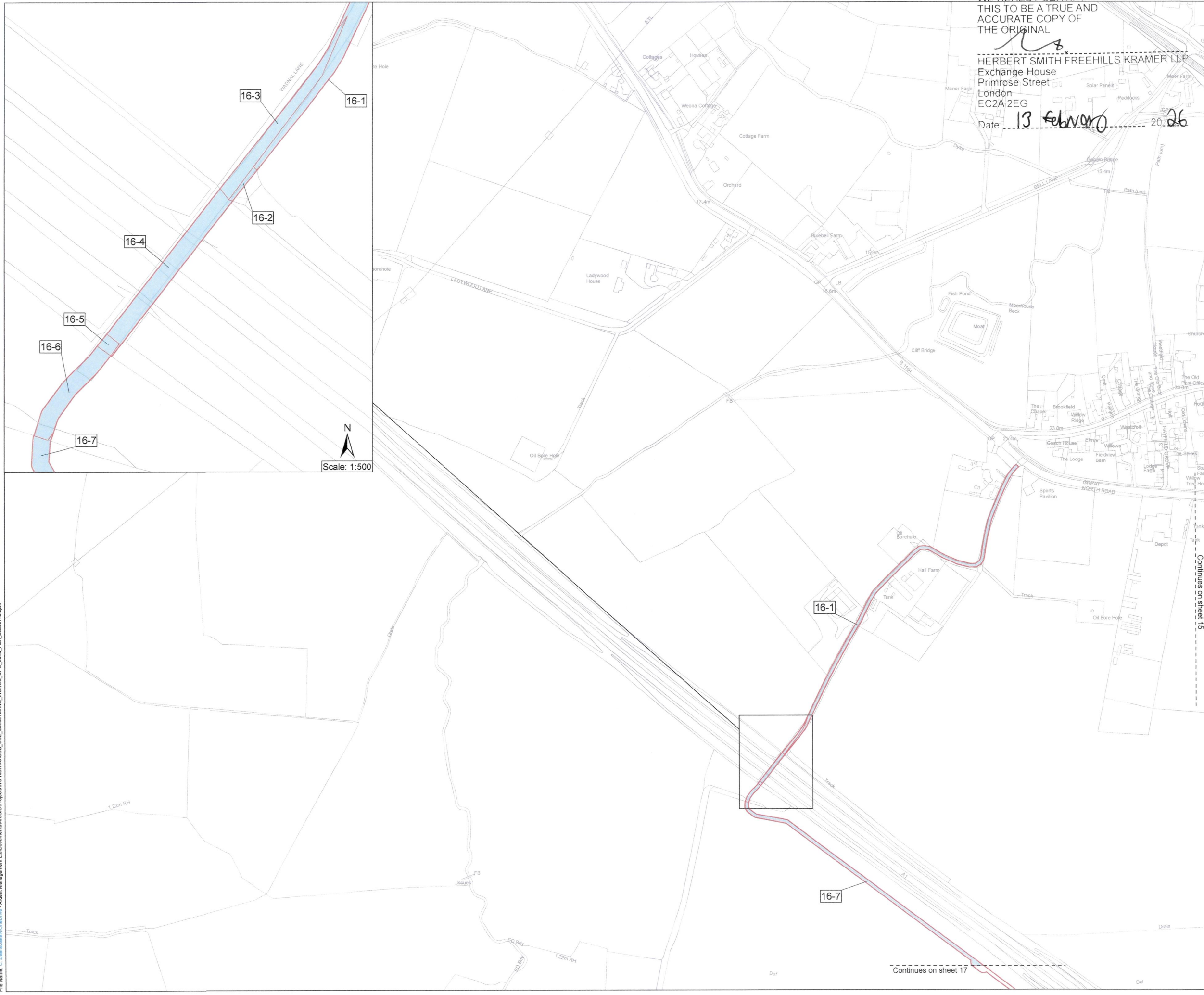


Project: WEST BURTON TO RATCLIFFE-ON-SOAR
REFURBISHMENT - THE GREAT GRID UPGRADE

Drawing Title:
MAP REFERRED TO IN THE NATIONAL GRID
ELECTRICITY TRANSMISSION PLC (WEST
BURTON TO RATCLIFFE-ON-SOAR
REFURBISHMENT PROJECT) COMPULSORY
PURCHASE ORDER 2026
SHEET 16 OF 56

Status	FINAL	Revision	000
Date	06/02/2026		
Scale	1:2,500 @ A1	Spatial Reference System	British National Grid
Drawn By	J.NEYE-SWIFT	Checked By	A.FOX
Approved By			K.CRADDOCK
Drawing reference	NG_WBROS_CPO		

This document is not to be used in whole or in part other than for the intended purpose and
project for which it was prepared and provided.

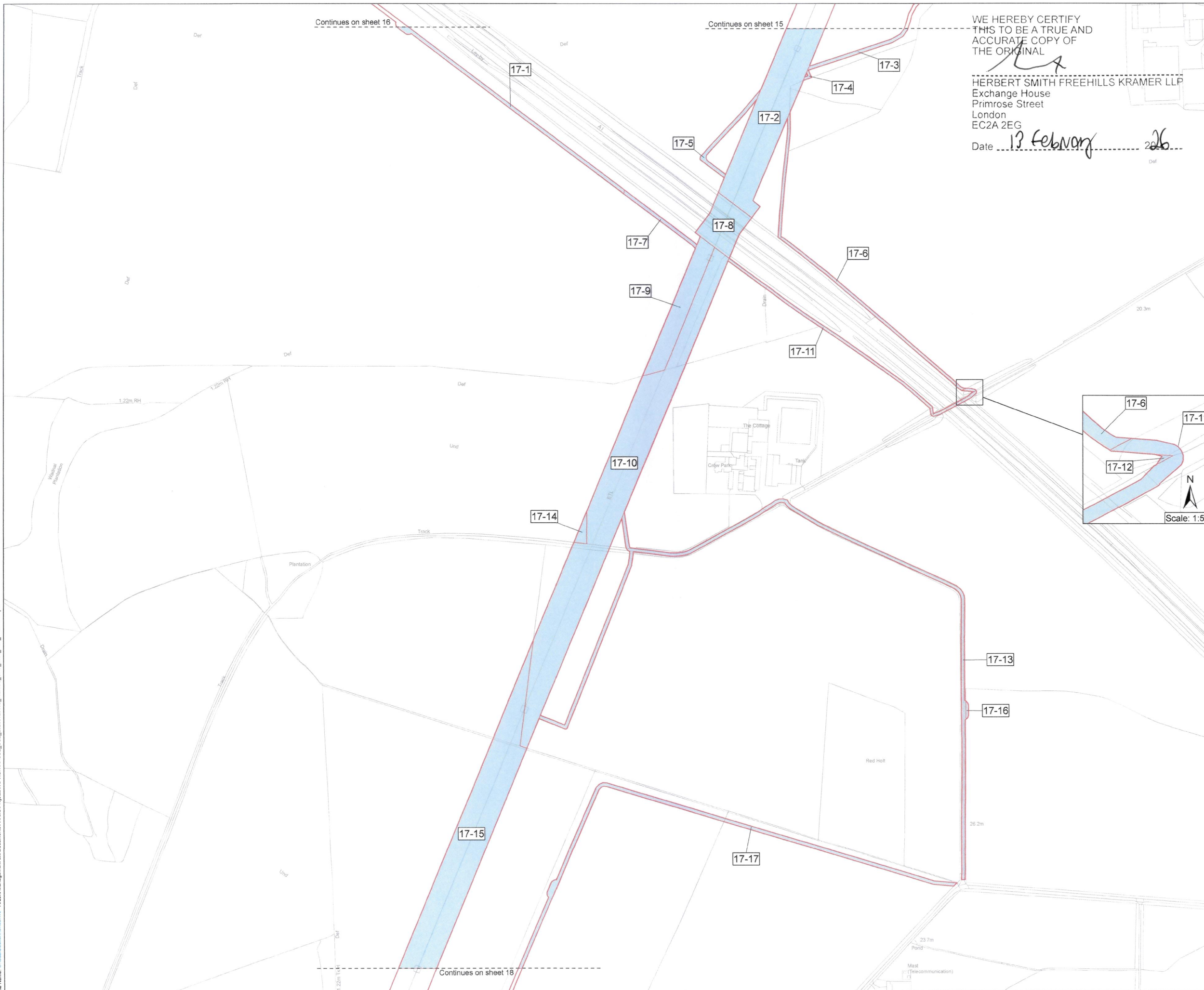


Plot Date: 06 February 2026 17:30
File Name: C:\Users\jash\OneDrive - Ardent Management Ltd\Documents\Arden\Projects\NG_WBROS\CPO_Land_Plan_20260112.aprx

Continues on sheet 17

Continues on sheet 15

Plot Date: 08 February 2026 17:30
File Name: C:\Users\jake@ng\OneDrive - Ardent Management Ltd\Documents\GIS\Projects\WG\WBROS\QB_USE_20260123\NG_WBROS_CPO_Level_20260112.aprx



WE HEREBY CERTIFY THIS TO BE A TRUE AND ACCURATE COPY OF THE ORIGINAL

HERBERT SMITH FREEHILLS KRAMER LLP
Exchange House
Primrose Street
London
EC2A 2EG

Date 13 February 2026

KEY PLAN



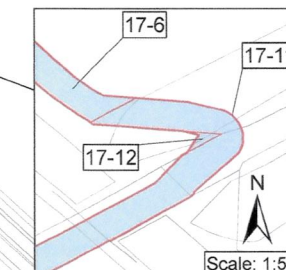
Key

- Order Land
- Rights to be acquired

NG26713671

MEMBER OF THE BOARD SEALING COMMITTEE

The COMMON SEAL of NATIONAL GRID ELECTRICITY TRANSMISSION plc was hereto affixed on the 13th day of FEBRUARY 2026 in the presence of:



Shinton
Authorised Signatory
Member of the Board Sealing Committee

© Crown copyright and database rights 2026 Ordnance Survey 100030649. You are permitted to use this data solely to enable you to respond to, or interact with, the organisation that provided you with the data. You are not permitted to copy, sub-licence, distribute or sell any of this data to third parties in any form.

© Crown copyright material is reproduced with the permission of Land Registry under delegated authority from the Controller of HMSO.

This material may not be copied, distributed, sold or published without the formal permission of Land Registry. Only an official copy of a title plan or register obtained from the Land Registry may be used for legal or other official purposes.

May contain public sector information licensed under the Open Government Licence v3.0.
Sources: Esri, TomTom, Garmin, FAO, NOAA, USGS, © OpenStreetMap contributors, and the GIS User Community, Esri, CGIAR, USGS

Client
nationalgrid

Designer
Ardent

Project
WEST BURTON TO RATCLIFFE-ON-SOAR REFURBISHMENT - THE GREAT GRID UPGRADE

Drawing Title
MAP REFERRED TO IN THE NATIONAL GRID ELECTRICITY TRANSMISSION PLC (WEST BURTON TO RATCLIFFE-ON-SOAR REFURBISHMENT PROJECT) COMPULSORY PURCHASE ORDER 2026 SHEET 17 OF 56

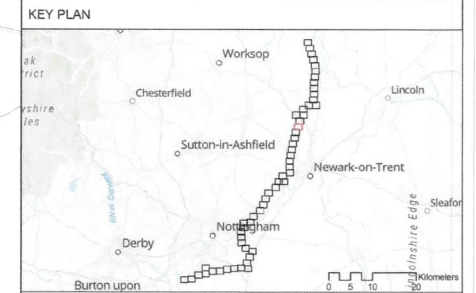
Status	FINAL	Revision	000
Date	06/02/2026		
Scale	1:2,500 @ A1	Spatial Reference System	British National Grid
Drawn By	J.NEYE-SWIFT	Checked By	A.FOX
Approved By			K.CRADDOCK
Drawing reference	NG_WBROS_CPO		

This document is not to be used in whole or in part other than for the intended purpose and project for which it was prepared and provided.

WE HEREBY CERTIFY THIS TO BE A TRUE AND ACCURATE COPY OF THE ORIGINAL

HERBERT SMITH FREEHILLS KRAMER LLP
Exchange House
Primrose Street
London
EC2A 2EG

Date 13 February 2026



Key
Order Land
Rights to be acquired

MEMBER OF THE BOARD SEALING COMMITTEE

The COMMON SEAL of NATIONAL GRID ELECTRICITY TRANSMISSION plc was hereunto affixed on the 12TH day of FEBRUARY 2026 in the presence of:

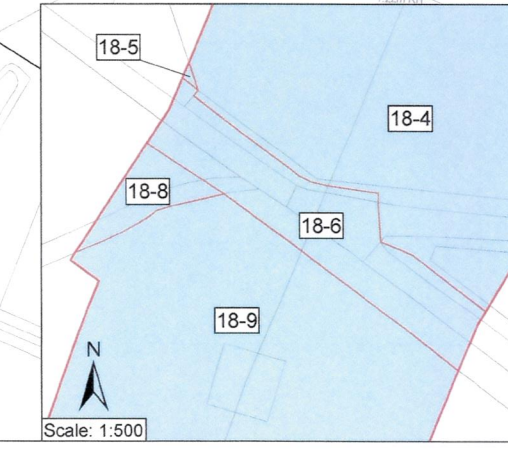
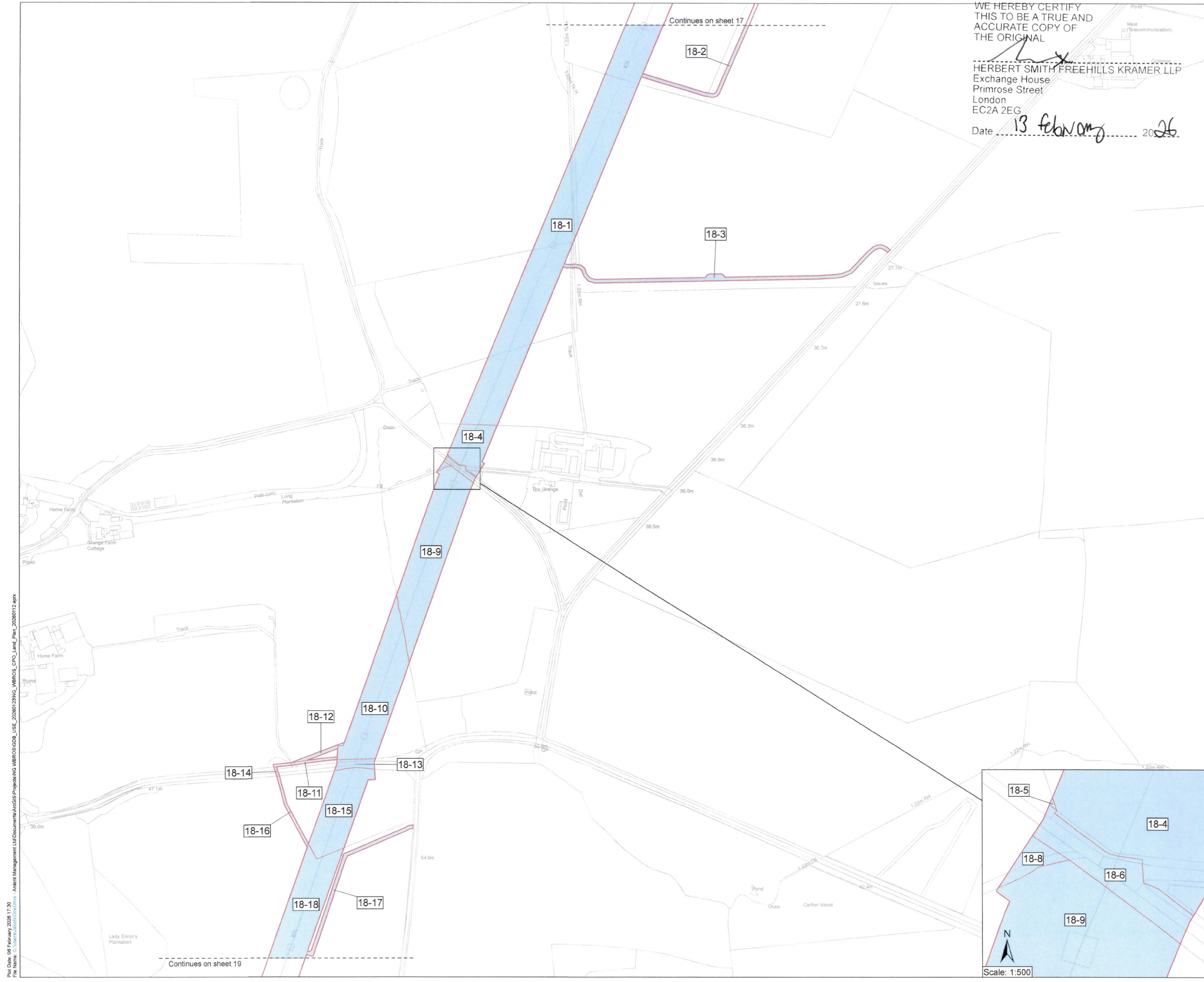
Shinton
Authorised Signatory
Member of the Board Sealing Committee

© Crown copyright and database rights 2026 Ordnance Survey 100030649. You are permitted to use this data solely to enable you to respond to, or interact with, the organisation that provided you with the data. You are not permitted to copy, sub-licence, distribute or sell any of this data to third parties in any form.
© Crown copyright material is reproduced with the permission of Land Registry under delegated authority from the Controller of HMSO.
This material may not be copied distributed, sold or published without the formal permission of Land Registry. Only an official copy of a title plan or register obtained from the Land Registry may be used for legal or other official purposes.
May contain public sector information licensed under the Open Government Licence v3.0.
Sources: Esri, TomTom, Garmin, FAO, NOAA, USGS, © OpenStreetMap contributors, and the GIS User Community, Esri, CGIAR, USGS

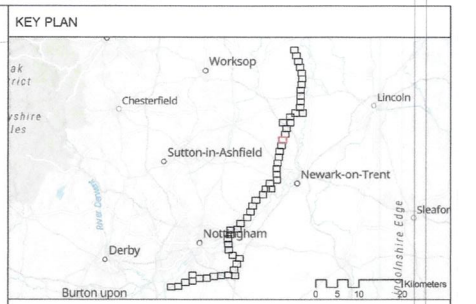


Project WEST BURTON TO RATCLIFFE-ON-SOAR REFURBISHMENT - THE GREAT GRID UPGRADE
Drawing Title MAP REFERRED TO IN THE NATIONAL GRID ELECTRICITY TRANSMISSION PLC (WEST BURTON TO RATCLIFFE-ON-SOAR REFURBISHMENT PROJECT) COMPULSORY PURCHASE ORDER 2026 SHEET 18 OF 56

Status	FINAL	Revision	000
Scale	1:2,500 @ A1	Date	06/02/2026
Drawn By	J.NEYE-SWIFT	Checked By	A.FOX
Approved By			K.CRADDOCK
Drawing reference	NG_WBROS_CPO		



Plot Date: 06 February 2026 17:30
File Name: C:\Users\jswift\OneDrive - Ardent Management Ltd\Documents\Arden\Projects\NG_WBROS\GDB_USE_20260129\NG_WBROS_CPO_Land_Plan_20260112.aprx



Key

- Order Land
- Rights to be acquired

MEMBER OF THE BOARD SEALING COMMITTEE

The COMMON SEAL of NATIONAL GRID ELECTRICITY TRANSMISSION plc was hereunto affixed on the 12TH day of FEBRUARY 2026 in the presence of:

Ahinton
 Authorised Signatory
 Member of the Board Sealing Committee

© Crown copyright and database rights 2026 Ordnance Survey 100030549. You are permitted to use this data solely to enable you to respond to, or interact with, the organisation that provided you with the data. You are not permitted to copy, sub-licence, distribute or sell any of this data to third parties in any form.

© Crown copyright material is reproduced with the permission of Land Registry under delegated authority from the Controller of HMSO.

This material may not be copied, distributed, sold or published without the formal permission of Land Registry. Only an official copy of a title plan or register obtained from the Land Registry may be used for legal or other official purposes.

May contain public sector information licensed under the Open Government Licence v3.0.
 Sources: Esri, TomTom, Garmin, FAO, NOAA, USGS, © OpenStreetMap contributors, and the GIS User Community, Esri, USGS



Project: WEST BURTON TO RATCLIFFE-ON-SOAR REFURBISHMENT - THE GREAT GRID UPGRADE

Drawing Title: MAP REFERRED TO IN THE NATIONAL GRID ELECTRICITY TRANSMISSION PLC (WEST BURTON TO RATCLIFFE-ON-SOAR REFURBISHMENT PROJECT) COMPULSORY PURCHASE ORDER 2026 SHEET 19 OF 56

Status	FINAL	Revision	000
Date	06/02/2026		
Scale	1:2,500 @ A1	Spatial Reference System	British National Grid
Drawn By	J.NEYE-SWIFT	Checked By	A.FOX
Approved By	K.CRADDOCK		
Drawing reference	NG_WBROS_CPO		

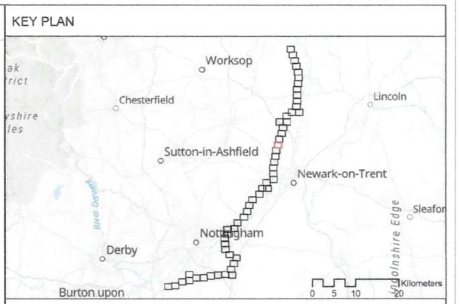
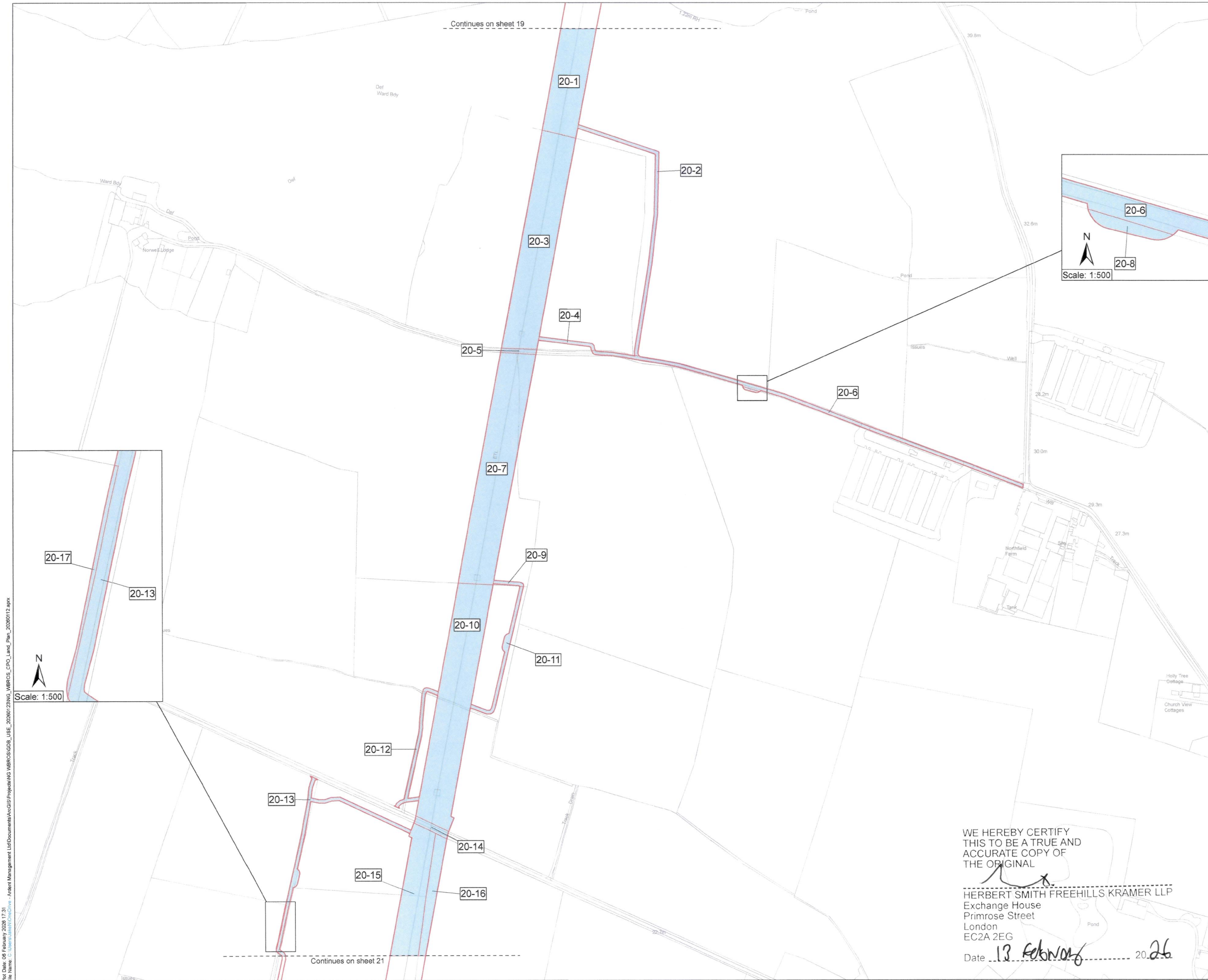
This document is not to be used in whole or in part other than for the intended purpose and project for which it was prepared and provided.

WE HEREBY CERTIFY THIS TO BE A TRUE AND ACCURATE COPY OF THE ORIGINAL

[Signature]

HERBERT SMITH FREEHILLS KRAMER LLP
 Exchange House
 Primrose Street
 London
 EC2A 2EG
 Date 13 February 2026

Plot Date: 06 February 2026 17:19
 File Name: C:\Users\jacobr\OneDrive - Arcam Management Ltd\Documents\AccGIS\Projects\NG_WBROS\GDB_LISE_20260123\NG_WBROS_CPO_Land_Plan_20260112.aprx



Key

- Order Land
- Rights to be acquired

NGE118671

MEMBER OF THE BOARD

The COMMON SEAL of NATIONAL GRID ELECTRICITY TRANSMISSION plc was hereunto affixed on the 12th day of FEBRUARY 2026 in the presence of:

Shinton

Authorised Signatory
Member of the Board Sealing Committee

© Crown copyright and database rights 2026 Ordnance Survey 100030649. You are permitted to use this data solely to enable you to respond to, or interact with, the organisation that provided you with the data. You are not permitted to copy, sub-licence, distribute or sell any of this data to third parties in any form.

© Crown copyright material is reproduced with the permission of Land Registry under delegated authority from the Controller of HMSO.

This material may not be copied distributed, sold or published without the formal permission of Land Registry. Only an official copy of a title plan or register obtained from the Land Registry may be used for legal or other official purposes.

May contain public sector information licensed under the Open Government Licence v3.0.
Sources: Esri, TomTom, Garmin, FAO, NOAA, USGS, © OpenStreetMap contributors, and the GIS User Community, Esri, USGS

Client

Designer

Project: WEST BURTON TO RATCLIFFE-ON-SOAR REFURBISHMENT - THE GREAT GRID UPGRADE

Drawing Title: MAP REFERRED TO IN THE NATIONAL GRID ELECTRICITY TRANSMISSION PLC (WEST BURTON TO RATCLIFFE-ON-SOAR REFURBISHMENT PROJECT) COMPULSORY PURCHASE ORDER 2026 SHEET 20 OF 56

Status	FINAL	Revision	000
Date	06/02/2026		
Scale	1:2,500 @ A1	Spatial Reference System	British National Grid
Drawn By	J.NEYE-SWIFT	Checked By	A.FOX
Approved By		Approved By	K.CRADDOCK
Drawing reference	NG_WBROS_CPO		

This document is not to be used in whole or in part other than for the intended purpose and project for which it was prepared and provided.

WE HEREBY CERTIFY THIS TO BE A TRUE AND ACCURATE COPY OF THE ORIGINAL

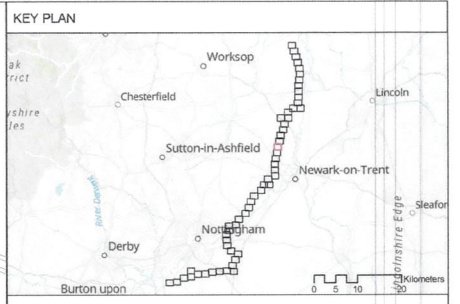
Herbert Smith Freehills Kramer LLP

HERBERT SMITH FREEHILLS KRAMER LLP
Exchange House
Primrose Street
London
EC2A 2EG

Date: 13 February 2026

Plot Date: 06 February 2026 17:31
File Name: C:\Users\jacob.chris@ardent.com\Documents\ArcGIS\Projects\NG WBROS\CPO_Land_Plan_20260112.aprx

Plot Date: 06 February 2026 11:19
 File Name: G:\Users\jswift\Documents\Projects\NG\WBROS\GDB_USE_20260129\NG_WBROS_CPO_Land_Plan_20260112.apx



Key

- Order Land
- Rights to be acquired

MEMBER OF THE BOARD SEALING COMMITTEE

NG ET/18671

The COMMON SEAL of NATIONAL GRID ELECTRICITY TRANSMISSION plc was hereunto affixed on the 12TH day of FEBRUARY 2026 in the presence of:

A. Hinton

Authorised Signatory
Member of the Board Sealing Committee


© Crown copyright and database rights 2026 Ordnance Survey 100030649. You are permitted to use this data solely to enable you to respond to, or interact with, the organisation that provided you with the data. You are not permitted to copy, sub-licence, distribute or sell any of this data to third parties in any form.

© Crown copyright material is reproduced with the permission of Land Registry under delegated authority from the Controller of HMSO.

This material may not be copied, distributed, sold or published without the formal permission of Land Registry. Only an official copy of a title plan or register obtained from the Land Registry may be used for legal or other official purposes.

May contain public sector information licensed under the Open Government Licence v3.0
Sources: Esri, TomTom, Garmin, FAO, NOAA, USGS, © OpenStreetMap contributors, and the GIS User Community, Esri, USGS

Client



Designer



Project
WEST BURTON TO RATCLIFFE-ON-SOAR
REFURBISHMENT - THE GREAT GRID UPGRADE

Drawing Title
MAP REFERRED TO IN THE NATIONAL GRID
ELECTRICITY TRANSMISSION PLC (WEST
BURTON TO RATCLIFFE-ON-SOAR
REFURBISHMENT PROJECT) COMPULSORY
PURCHASE ORDER 2026
SHEET 21 OF 56

Status	FINAL	Revision	000
Date	06/02/2026		
Scale	1:2,500 @ A1	Spatial Reference System	British National Grid
Drawn By	J.NEYE-SWIFT	Checked By	A.FOX
Approved By	K.CRADDOCK		
Drawing reference	NG_WBROS_CPO		

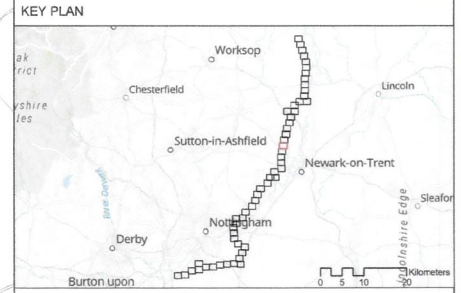
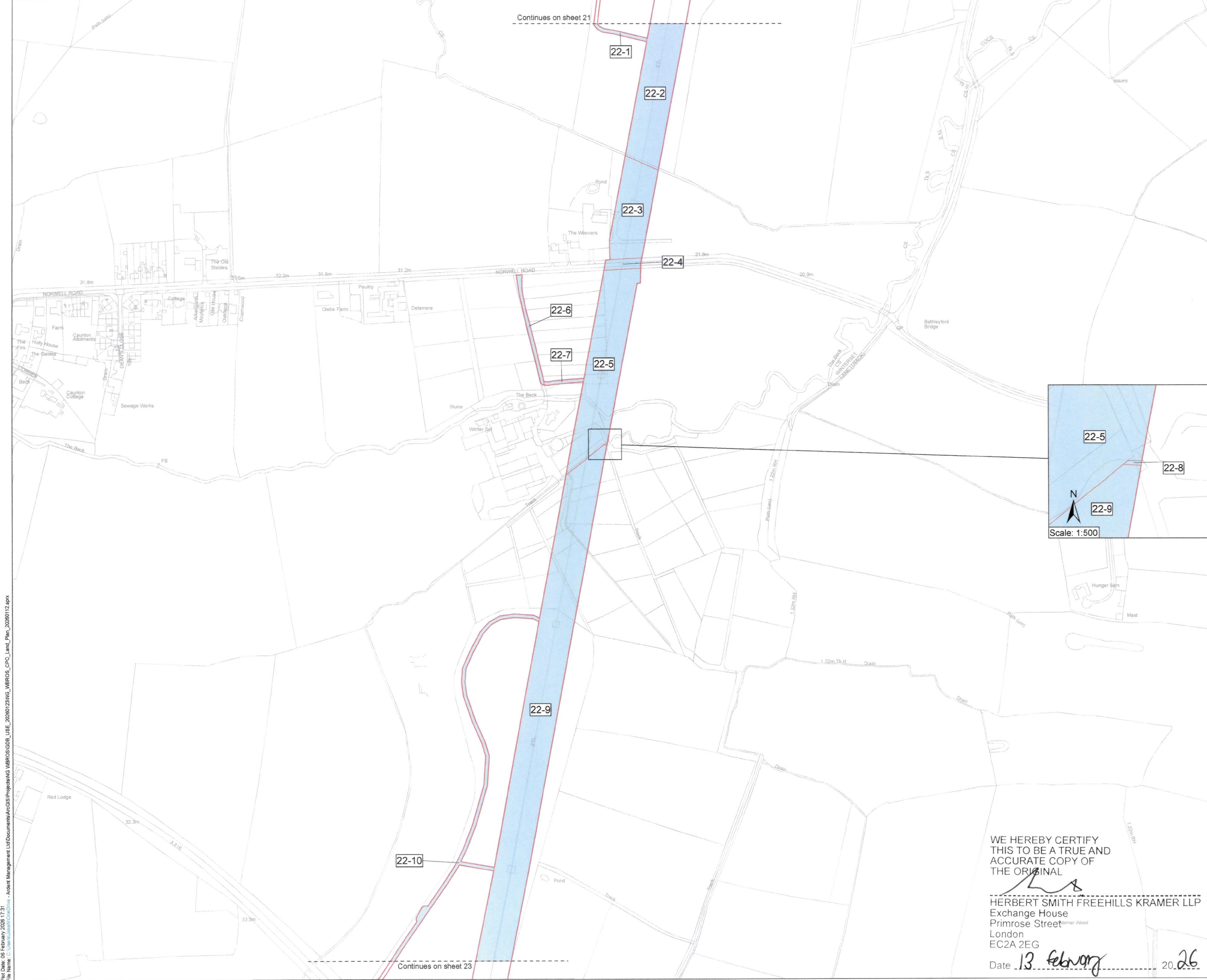
WE HEREBY CERTIFY THIS TO BE A TRUE AND ACCURATE COPY OF THE ORIGINAL

[Signature]

HERBERT SMITH FREEHILLS KRAMER LLP
Exchange House
Primrose Street
London
EC2A 2EG

Date 13 February 2026

This document is not to be used in whole or in part other than for the intended purpose and project for which it was prepared and provided.

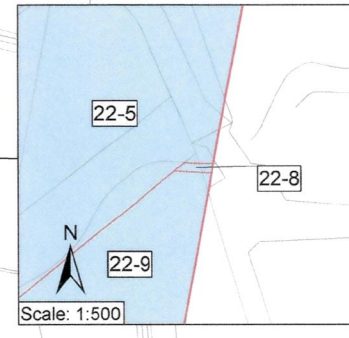


Key

- Order Land
- Rights to be acquired

MEMBER OF THE BOARD SEALING COMMITTEE

The COMMON SEAL of NATIONAL GRID ELECTRICITY TRANSMISSION plc was hereunto affixed on the 12th day of FEBRUARY 2026 in the presence of:



Arlton
 Authorised Signatory
 Member of the Board Sealing Committee

© Crown copyright and database rights 2026 Ordnance Survey 100030849. You are permitted to use this data solely to enable you to respond to, or interact with, the organisation that provided you with the data. You are not permitted to copy, sub-licence, distribute or sell any of this data to third parties in any form.

© Crown copyright material is reproduced with the permission of Land Registry under delegated authority from the Contoller of HMSO.

This material may not be copied, distributed, sold or published without the formal permission of Land Registry. Only an official copy of a title plan or register obtained from the Land Registry may be used for legal or other official purposes.

May contain public sector information licensed under the Open Government Licence v3.0.
 Sources: Esri, TomTom, Garmin, FAO, NOAA, USGS, © OpenStreetMap contributors, and the GIS User Community, Esri, USGS

Client

Designer

Project
 WEST BURTON TO RATCLIFFE-ON-SOAR
 REFURBISHMENT - THE GREAT GRID UPGRADE

Drawing Title
 MAP REFERRED TO IN THE NATIONAL GRID
 ELECTRICITY TRANSMISSION PLC (WEST
 BURTON TO RATCLIFFE-ON-SOAR
 REFURBISHMENT PROJECT) COMPULSORY
 PURCHASE ORDER 2026
 SHEET 22 OF 56

Status	FINAL	Revision	000
Date	08/02/2026		
Scale	1:2,500 @ A1	Spatial Reference System	British National Grid
Drawn By	J.NEYE-SWIFT	Checked By	A.FOX
Approved By			K.CRADDOCK
Drawing reference	NG_WBROS_CPO		

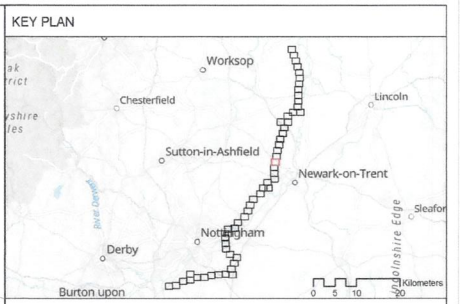
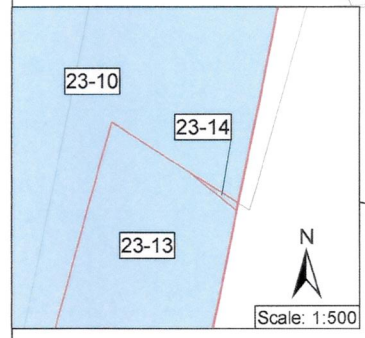
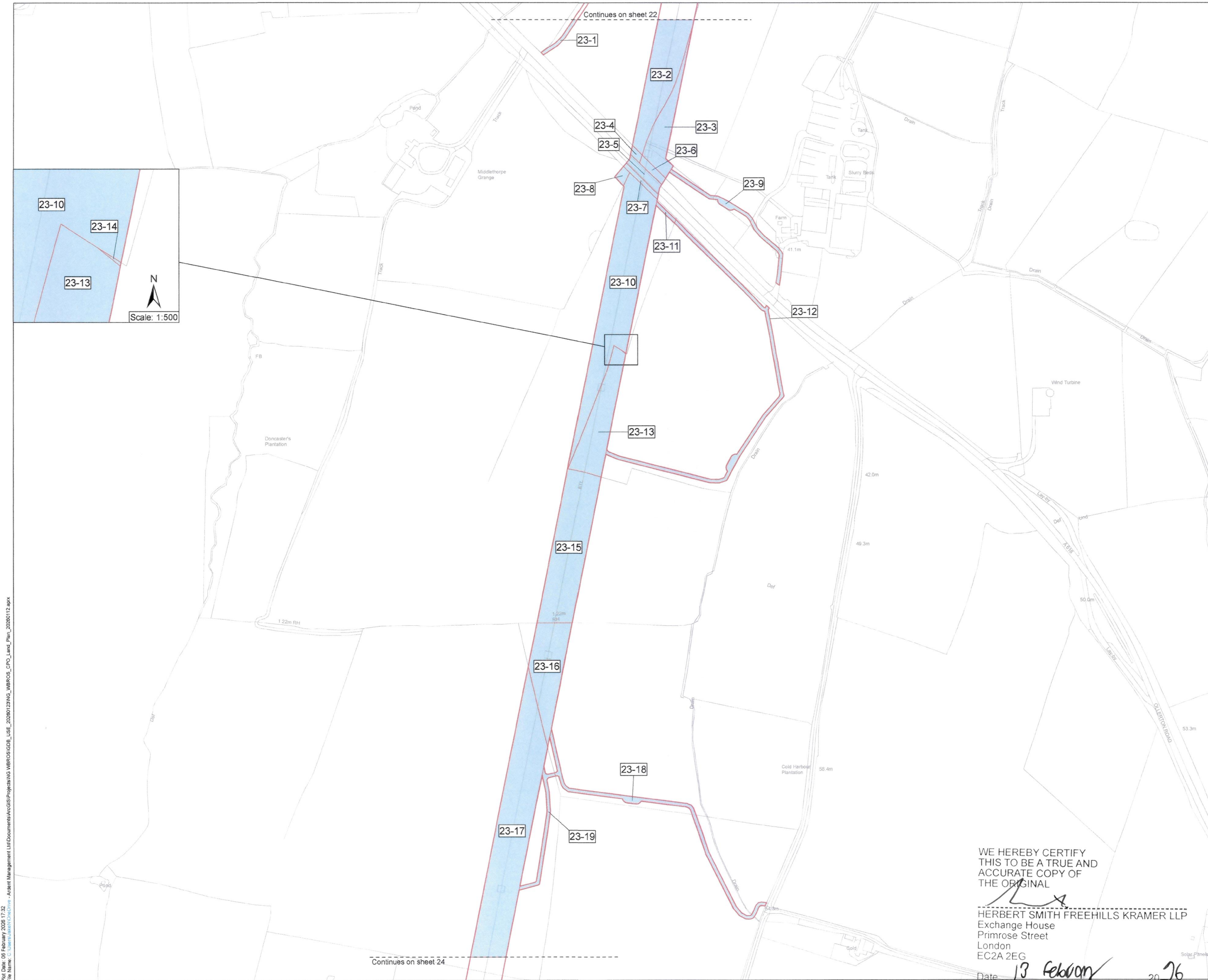
This document is not to be used in whole or in part other than for the intended purpose and project for which it was prepared and provided.

WE HEREBY CERTIFY THIS TO BE A TRUE AND ACCURATE COPY OF THE ORIGINAL

[Signature]
 HERBERT SMITH FREEHILLS KRAMER LLP
 Exchange House
 Primrose Street
 London
 EC2A 2EG

Date 13 February 2026

Plot Date: 08 February 2026 17:31
 File Name: C:\Users\jswift\OneDrive - Ardent Management Ltd\Documents\GIS\Projects\NG_WBROS\CPO_Land_Plan_20260112.aprx



Key

- Order Land
- Rights to be acquired

NGE13671

MEMBER OF THE BOARD SEALING COMMITTEE

The COMMON SEAL of NATIONAL GRID ELECTRICITY TRANSMISSION plc was hereunto affixed on the 12TH day of FEBRUARY 2026 in the presence of:

[Signature]
 Authorised Signatory
 Member of the Board Sealing Committee

© Crown copyright and database rights 2026 Ordnance Survey 100030849. You are permitted to use this data solely to enable you to respond to, or interact with, the organisation that provided you with the data. You are not permitted to copy, sub-licence, distribute or sell any of this data to third parties in any form.

© Crown copyright material is reproduced with the permission of Land Registry under delegated authority from the Controller of HMSO.

This material may not be copied, distributed, sold or published without the formal permission of Land Registry. Only an official copy of a title plan or register obtained from the Land Registry may be used for legal or other official purposes.

May contain public sector information licensed under the Open Government Licence v3.0
 Sources: Esri, TomTom, Garmin, FAO, NOAA, USGS, © OpenStreetMap contributors, and the GIS User Community, Esri, CGIAR, USGS

Client
nationalgrid

Designer
Ardent

Project
 WEST BURTON TO RATCLIFFE-ON-SOAR REFURBISHMENT - THE GREAT GRID UPGRADE

Drawing Title
 MAP REFERRED TO IN THE NATIONAL GRID ELECTRICITY TRANSMISSION PLC (WEST BURTON TO RATCLIFFE-ON-SOAR REFURBISHMENT PROJECT) COMPULSORY PURCHASE ORDER 2026 SHEET 23 OF 56

Status	FINAL	Revision	000
Date	06/02/2026		
Scale	1:2,500 @ A1	Spatial Reference System	British National Grid
Drawn By	J.NEYE-SWIFT	Checked By	A.FOX
Approved By			K.CRADDOCK
Drawing reference	NG_WBROS_CPO		

This document is not to be used in whole or in part other than for the intended purpose and project for which it was prepared and provided.

WE HEREBY CERTIFY THIS TO BE A TRUE AND ACCURATE COPY OF THE ORIGINAL

[Signature]

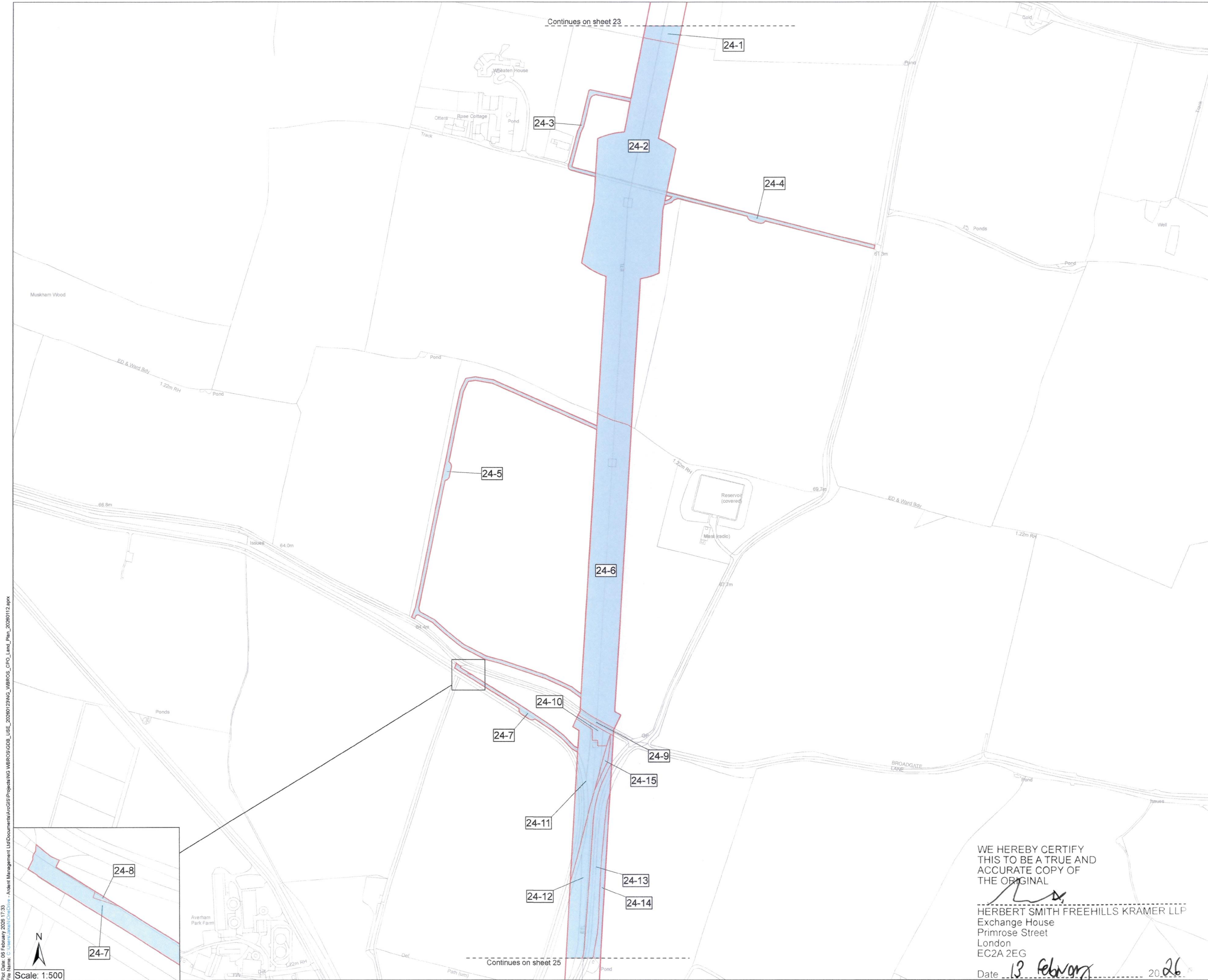
HERBERT SMITH FREEHILLS KRAMER LLP
 Exchange House
 Primrose Street
 London
 EC2A 2EG

Date 13 February 2026

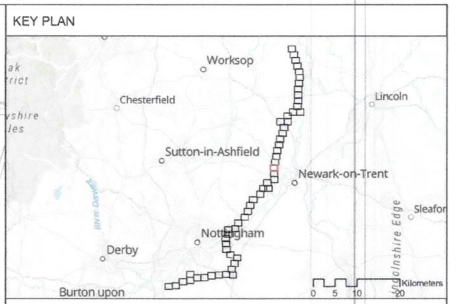
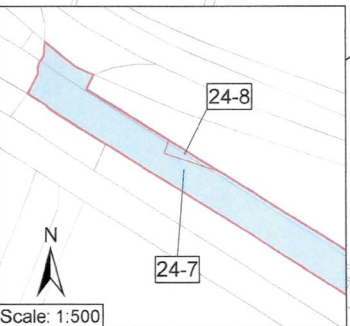
Plot Date: 06 February 2026 17:32
 File Name: C:\Users\jash@ngrid\OneDrive - Ardent Management Ltd\Documents\Projects\NG_WBROS\GDB_USE_2026\12\NG_WBROS_CPO_Land_Plan_2026\112.aprx

Continues on sheet 24

Continues on sheet 22



Plot Date: 06 February 2026 17:33
 File Name: C:\Users\jake@ngrid.com\Documents\GIS\Projects\NG_WBROS\GDB_USE_20260123\NG_WBROS_CPO_Land_Plan_20260112.aprx
 Admin Management Ltd\Documents\GIS\Projects\NG_WBROS\GDB_USE_20260123\NG_WBROS_CPO_Land_Plan_20260112.aprx



Key

- Order Land
- Rights to be acquired

MEMBER OF THE BOARD SEALING COMMITTEE

The COMMON SEAL of NATIONAL GRID ELECTRICITY TRANSMISSION plc was hereunto affixed on the 12th day of FEBRUARY 2026 in the presence of:

Shinton

Authorised Signatory
Member of the Board Sealing Committee

© Crown copyright and database rights 2026 Ordnance Survey 100030649. You are permitted to use this data solely to enable you to respond to, or interact with, the organisation that provided you with the data. You are not permitted to copy, sub-licence, distribute or sell any of this data to third parties in any form.

© Crown copyright material is reproduced with the permission of Land Registry under delegated authority from the Controller of HMSO.

This material may not be copied, distributed, sold or published without the formal permission of Land Registry. Only an official copy of a title plan or register obtained from the Land Registry may be used for legal or other official purposes.

May contain public sector information licensed under the Open Government Licence v3.0
Sources: Esri, TomTom, Garmin, FAO, NOAA, USGS, © OpenStreetMap contributors, and the GIS User Community, Esri, CIGAR, USGS

Client

Designer

Project
WEST BURTON TO RATCLIFFE-ON-SOAR REFURBISHMENT - THE GREAT GRID UPGRADE

Drawing Title
MAP REFERRED TO IN THE NATIONAL GRID ELECTRICITY TRANSMISSION PLC (WEST BURTON TO RATCLIFFE-ON-SOAR REFURBISHMENT PROJECT) COMPULSORY PURCHASE ORDER 2026 SHEET 24 OF 56

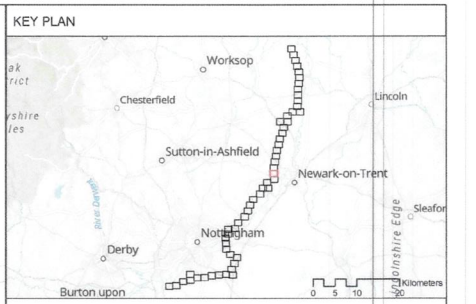
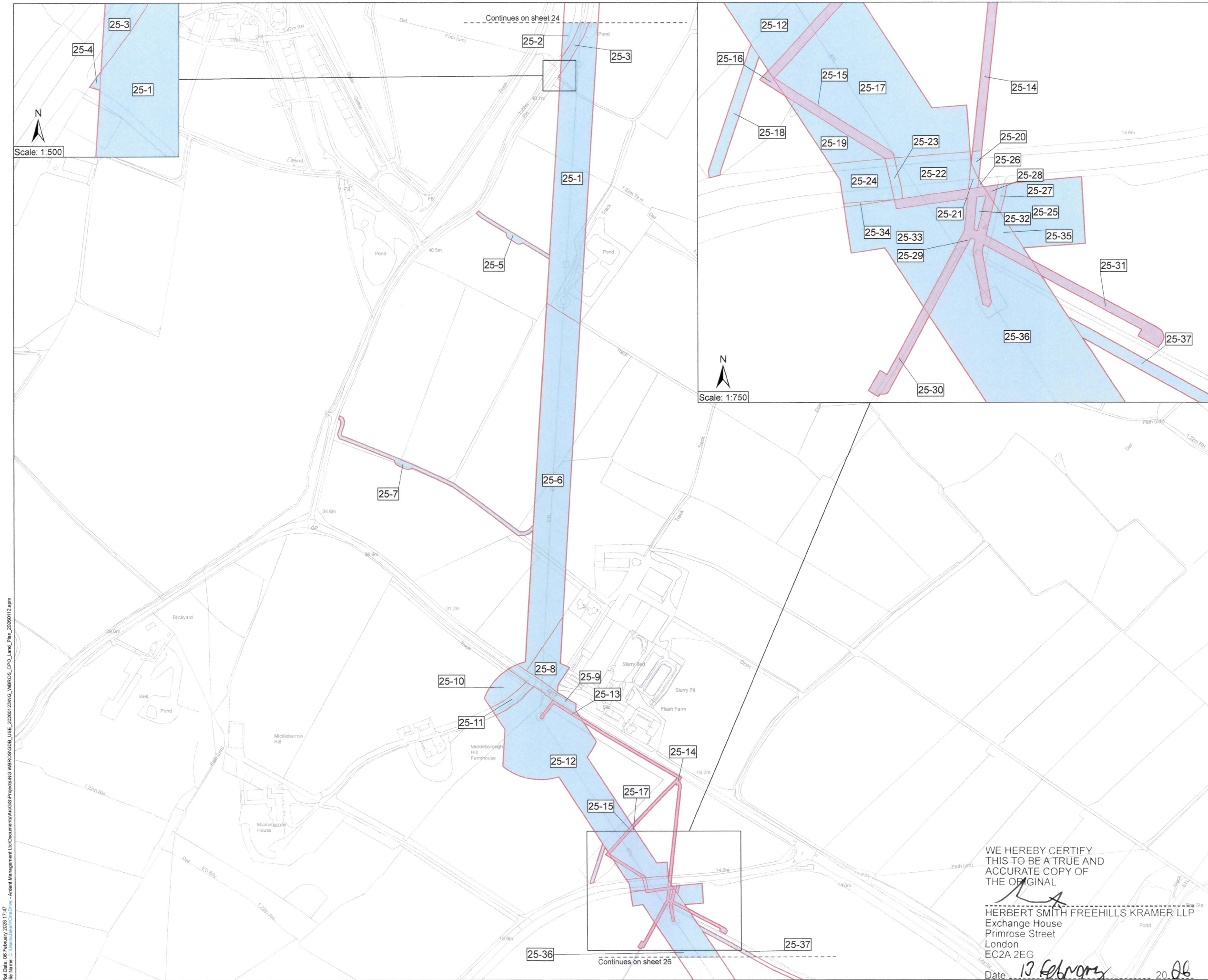
Status	FINAL	Revision	000
Date	06/02/2026		
Scale	1:2,500 @ A1	Spatial Reference System	British National Grid
Drawn By	J.NEYE-SWIFT	Checked By	A.FOX
Approved By	K.CRADDOCK		
Drawing reference	NG_WBROS_CPO		

This document is not to be used in whole or in part other than for the intended purpose and project for which it was prepared and provided.

WE HEREBY CERTIFY THIS TO BE A TRUE AND ACCURATE COPY OF THE ORIGINAL

[Signature]

HERBERT SMITH FREEHILLS KRAMER LLP
Exchange House
Primrose Street
London
EC2A 2EG
Date 13 February 2026



Key

- Order Land
- Land to be acquired
- Rights to be acquired

NGE713671
MEMBER OF THE BOARD SEALING COMMITTEE

The COMMON SEAL of NATIONAL GRID ELECTRICITY TRANSMISSION plc was hereunto affixed on the 12TH day of FEBRUARY 2026 in the presence of:

Arinton
 Authorised Signatory
 Member of the Board Sealing Committee

© Crown copyright and database rights 2026 Ordnance Survey 100030649. You are permitted to use this data solely to enable you to respond to, or interact with, the organisation that provided you with the data. You are not permitted to copy, sub-licence, distribute or sell any of this data to third parties in any form.

© Crown copyright material is reproduced with the permission of Land Registry under delegated authority from the Controller of HMSO.

This material may not be copied, distributed, sold or published without the formal permission of Land Registry. Only an official copy of a title plan or register obtained from the Land Registry may be used for legal or other official purposes.

May contain public sector information licensed under the Open Government Licence v3.0.

Sources: Esri, TomTom, Garmin, FAO, NOAA, USGS, © OpenStreetMap contributors, and the GIS User Community, Esri, CGIAR, USGS

Client

Designer

Project: WEST BURTON TO RATCLIFFE-ON-SOAR REFURBISHMENT - THE GREAT GRID UPGRADE

Drawing Title: MAP REFERRED TO IN THE NATIONAL GRID ELECTRICITY TRANSMISSION PLC (WEST BURTON TO RATCLIFFE-ON-SOAR REFURBISHMENT PROJECT) COMPULSORY PURCHASE ORDER 2026 SHEET 25 OF 56

Status	FINAL	Revision	000
Date	06/02/2026		
Scale	1:2,500 @ A1	Spatial Reference System	British National Grid
Drawn By	J.NEYE-SWIFT	Checked By	A.FOX
Approved By			K.CRADDOCK
Drawing reference	NG_WBROS_CPO		

This document is not to be used in whole or in part other than for the intended purpose and project for which it was prepared and provided.

WE HEREBY CERTIFY THIS TO BE A TRUE AND ACCURATE COPY OF THE ORIGINAL

[Signature]

HERBERT SMITH FREEHILLS KRAMER LLP
 Exchange House
 Primrose Street
 London
 EC2A 2EG

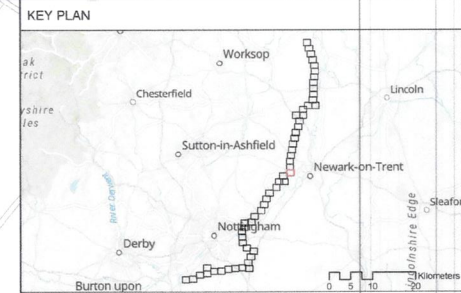
Date: 13 February 2026

File Name: C:\Users\jswift\Documents\Projects\NG_WBROS\CPO_Land_Plan_20260112.aprx
 File Date: 06 February 2026 17:47
 Project Management: J.NEYE-SWIFT
 Designer: A.FOX

WE HEREBY CERTIFY
THIS TO BE A TRUE AND
ACCURATE COPY OF
THE ORIGINAL

HERBERT SMITH FREEHILLS KRAMER LLP
Exchange House
Primrose Street
London
EC2A 2EG

Date 13 February 2026



Key
 Order Land
 Land to be acquired
 Rights to be acquired

MEMBER OF THE BOARD SEALING COMMITTEE

The COMMON SEAL of NATIONAL GRID
ELECTRICITY TRANSMISSION plc was
hereunto affixed on the 12TH day of
FEBRUARY 2026 in the presence of:

A. Hinton
 Authorised Signatory
 Member of the Board Sealing Committee

© Crown copyright and database rights 2026 Ordnance Survey
100030649. You are permitted to use this data solely to enable you
to respond to, or interact with, the organisation that provided you with the data.
You are not permitted to copy, sub-licence, distribute or sell any of this data to third
parties in any form.

© Crown copyright material is reproduced with the permission of Land Registry
under delegated authority from the Controller of HMSO.

This material may not be copied, distributed, sold or published without the formal
permission of Land Registry. Only an official copy of a title plan or register obtained
from the Land Registry may be used for legal or other official purposes.

May contain public sector information licensed under the Open
Government Licence v3.0.
Sources: Esri, TomTom, Garmin, FAO, NOAA, USGS, © OpenStreetMap
contributors, and the GIS User Community, Esri, CGIAR, USGS

Client
nationalgrid

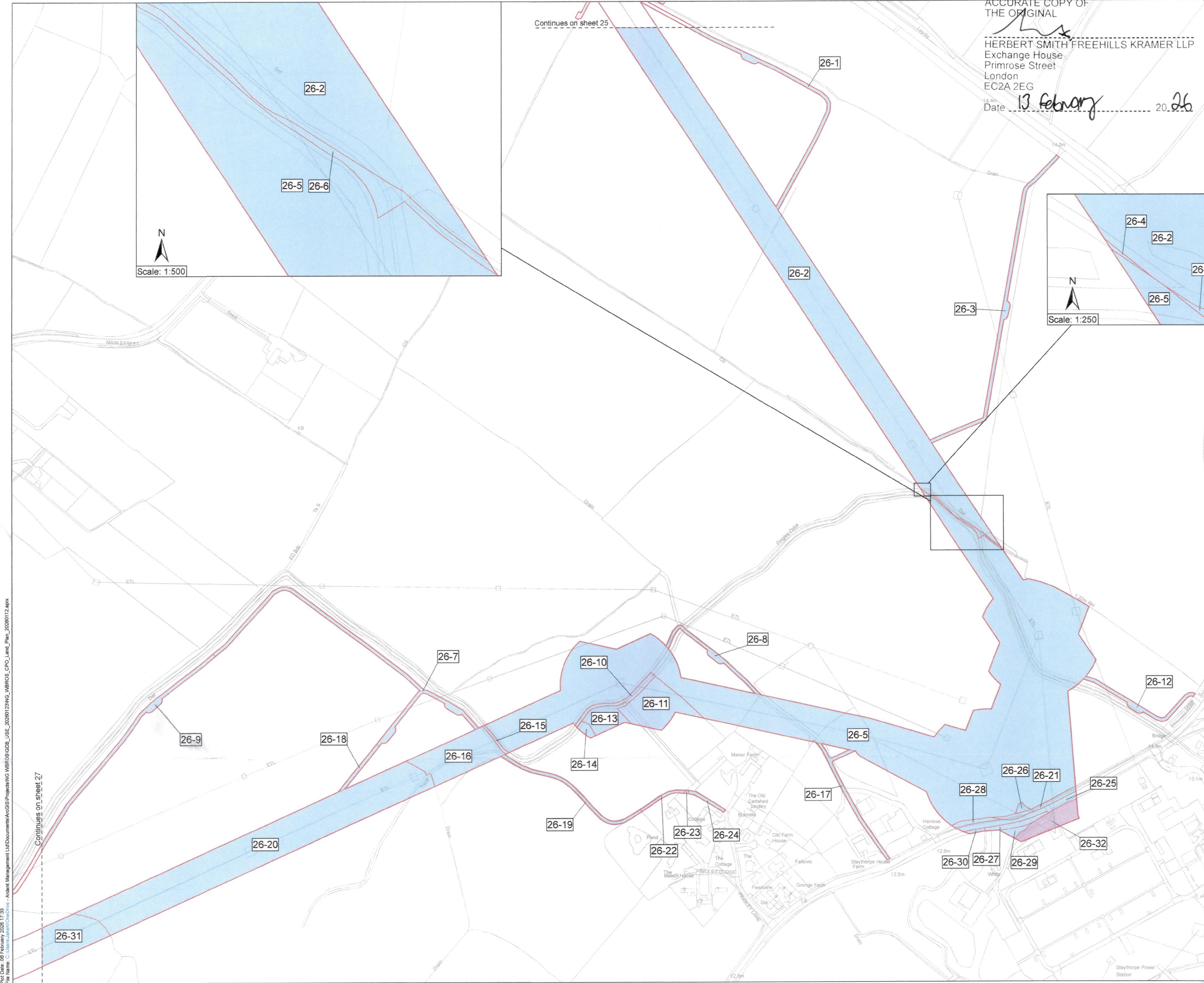
Designer
Ardent

Project
 WEST BURTON TO RATCLIFFE-ON-SOAR
 REFURBISHMENT - THE GREAT GRID UPGRADE

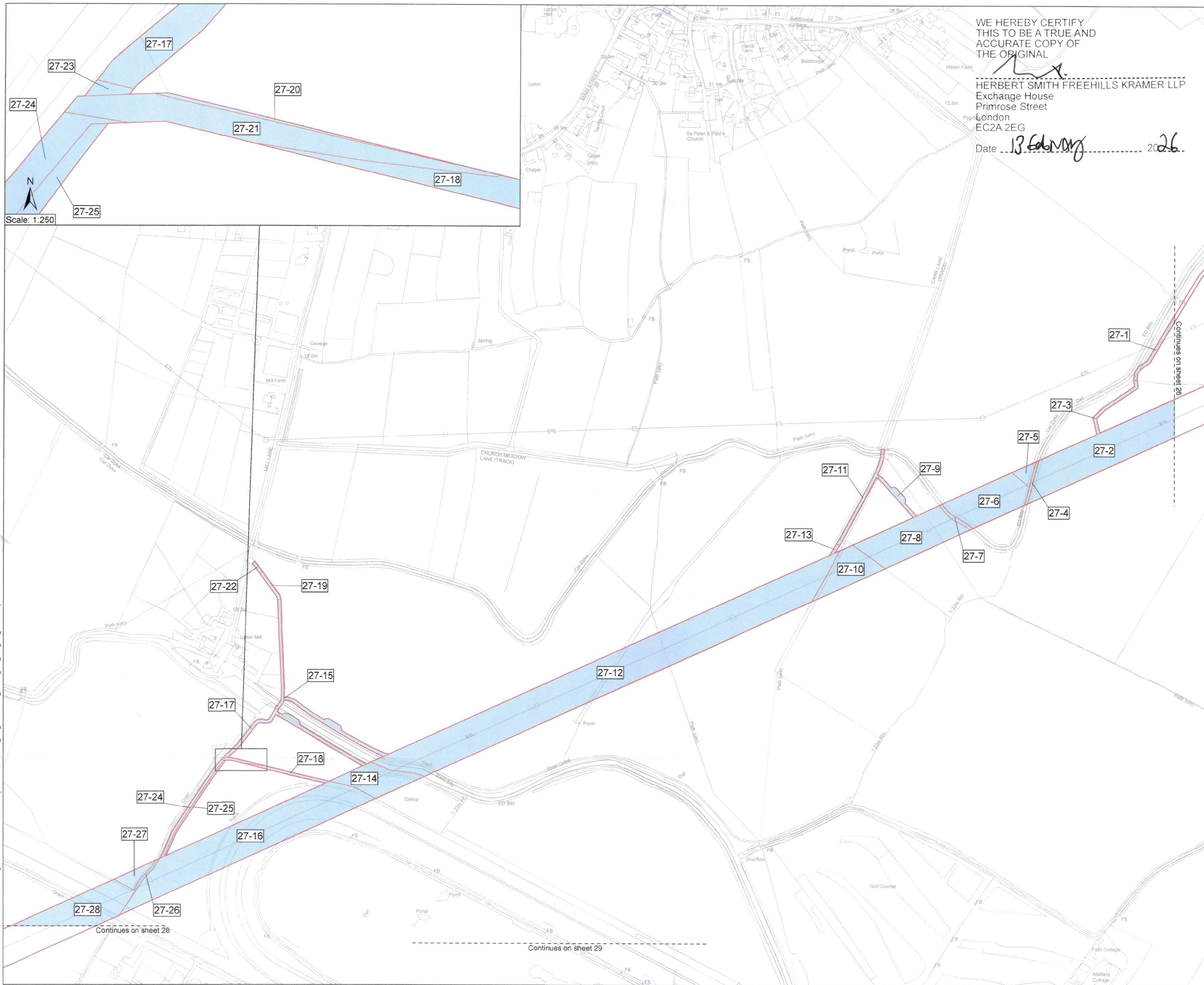
Drawing Title
 MAP REFERRED TO IN THE NATIONAL GRID
 ELECTRICITY TRANSMISSION PLC (WEST
 BURTON TO RATCLIFFE-ON-SOAR
 REFURBISHMENT PROJECT) COMPULSORY
 PURCHASE ORDER 2026
 SHEET 26 OF 56

Status	FINAL	Revision	000
Date	06/02/2026	Drawn By	J.NEVE-SWIFT
Scale	1:2,500 @ A1	Checked By	A.FOX
Spatial Reference System	British National Grid	Approved By	K.CRADDOCK
Drawing reference	NG_WBROS_CPO		

This document is not to be used in whole or in part other than for the intended purpose and
project for which it was prepared and provided.



Plot Date: 08 February 2026 17:33
 File Name: C:\Users\jane@ardent.com\Documents\Projects\NG_WBROS_CPO\NG_WBROS_CPO_Land_Plan_20260112.aprx

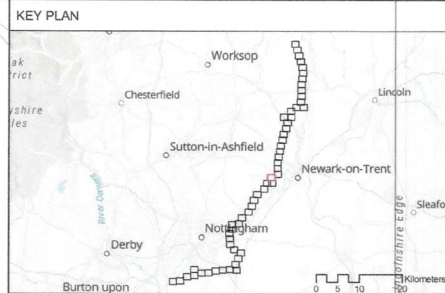


WE HEREBY CERTIFY
THIS TO BE A TRUE AND
ACCURATE COPY OF
THE ORIGINAL

[Signature]

HERBERT SMITH FREEHILLS KRAMER LLP
Exchange House
Primrose Street
London
EC2A 2EG

Date 13 February 2026



Key

- Order Land
- Rights to be acquired

[Signature]
MEMBER OF THE BOARD SEALING COMMITTEE

The COMMON SEAL of NATIONAL GRID
ELECTRICITY TRANSMISSION plc was
hereunto affixed on the 12TH day of
FEBRUARY 2026 in the presence of:

[Signature]
Authorised Signatory
Member of the Board Sealing Committee

© Crown copyright and database rights 2026 Ordnance Survey
100030649. You are permitted to use this data solely to enable you
to respond to, or interact with, the organisation that provided you with the data.
You are not permitted to copy, sub-licence, distribute or sell any of this data to third
parties in any form.

© Crown copyright material is reproduced with the permission of Land Registry
under delegated authority from the Controller of HMSO.

This material may not be copied, distributed, sold or published without the formal
permission of Land Registry. Only an official copy of a title plan or register obtained
from the Land Registry may be used for legal or other official purposes.

May contain public sector information licensed under the Open
Government Licence v3.0.
Sources: Esri, TomTom, Garmin, FAO, NOAA, USGS, © OpenStreetMap
contributors, and the GIS User Community, Esri, USGS

Client
nationalgrid

Designer
Ardent

Project
WEST BURTON TO RATCLIFFE-ON-SOAR
REFURBISHMENT - THE GREAT GRID UPGRADE

Drawing Title
MAP REFERRED TO IN THE NATIONAL GRID
ELECTRICITY TRANSMISSION PLC (WEST
BURTON TO RATCLIFFE-ON-SOAR
REFURBISHMENT PROJECT) COMPULSORY
PURCHASE ORDER 2026
SHEET 27 OF 56

Status	FINAL	Revision	000
Date	06/02/2026		
Scale	1:2,500 @ A1	Spatial Reference System	British National Grid
Drawn By	J.NEYE-SWFT	Checked By	A.FOX
Approved By	K.CRADDOCK		
Drawing reference	NG_WBROS_CPO		

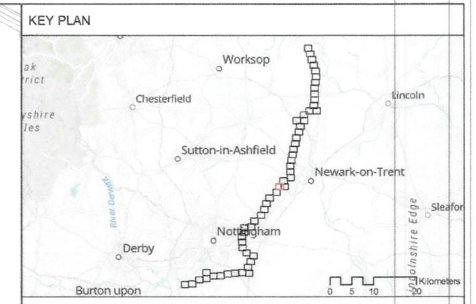
This document is not to be used in whole or in part other than for the intended purpose and project for which it was prepared and provided.

Plot Date: 06 February 2026 17:34
 File Name: C:\Users\jswift\OneDrive - Ardent Management Ltd\Documents\Projects\WBROS\GDB_USE_20260123\NG_WBROS_CPO_Land_Plan_20260112.aprx

WE HEREBY CERTIFY
THIS TO BE A TRUE AND
ACCURATE COPY OF
THE ORIGINAL

HERBERT SMITH FREEHILLS KRAMER LLP
Exchange House
Primrose Street
London
EC2A 2EG

Date 13 February 2026



Key

- Order Land
- Rights to be acquired

MEMBER OF THE BOARD SEALING COMMITTEE

NG-ET/13671

The COMMON SEAL of NATIONAL GRID
ELECTRICITY TRANSMISSION plc was
hereunto affixed on the 12TH day of
FEBRUARY 2026 in the presence of:

Shinton
Authorised Signatory
Member of the Board Sealing Committee

© Crown copyright and database rights 2026 Ordnance Survey
100030649: You are permitted to use this data solely to enable you
to respond to, or interact with, the organisation that provided you with the data.
You are not permitted to copy, sub-licence, distribute or sell any of this data to third
parties in any form.

© Crown copyright material is reproduced with the permission of Land Registry
under delegated authority from the Controller of HMSO.

This material may not be copied, distributed, sold or published without the formal
permission of Land Registry. Only an official copy of a title plan or register obtained
from the Land Registry may be used for legal or other official purposes.

May contain public sector information licensed under the Open
Government Licence v3.0.
Sources: Esri, TomTom, Garmin, FAO, NOAA, USGS, © OpenStreetMap
contributors, and the GIS User Community, Esri, USGS

Client

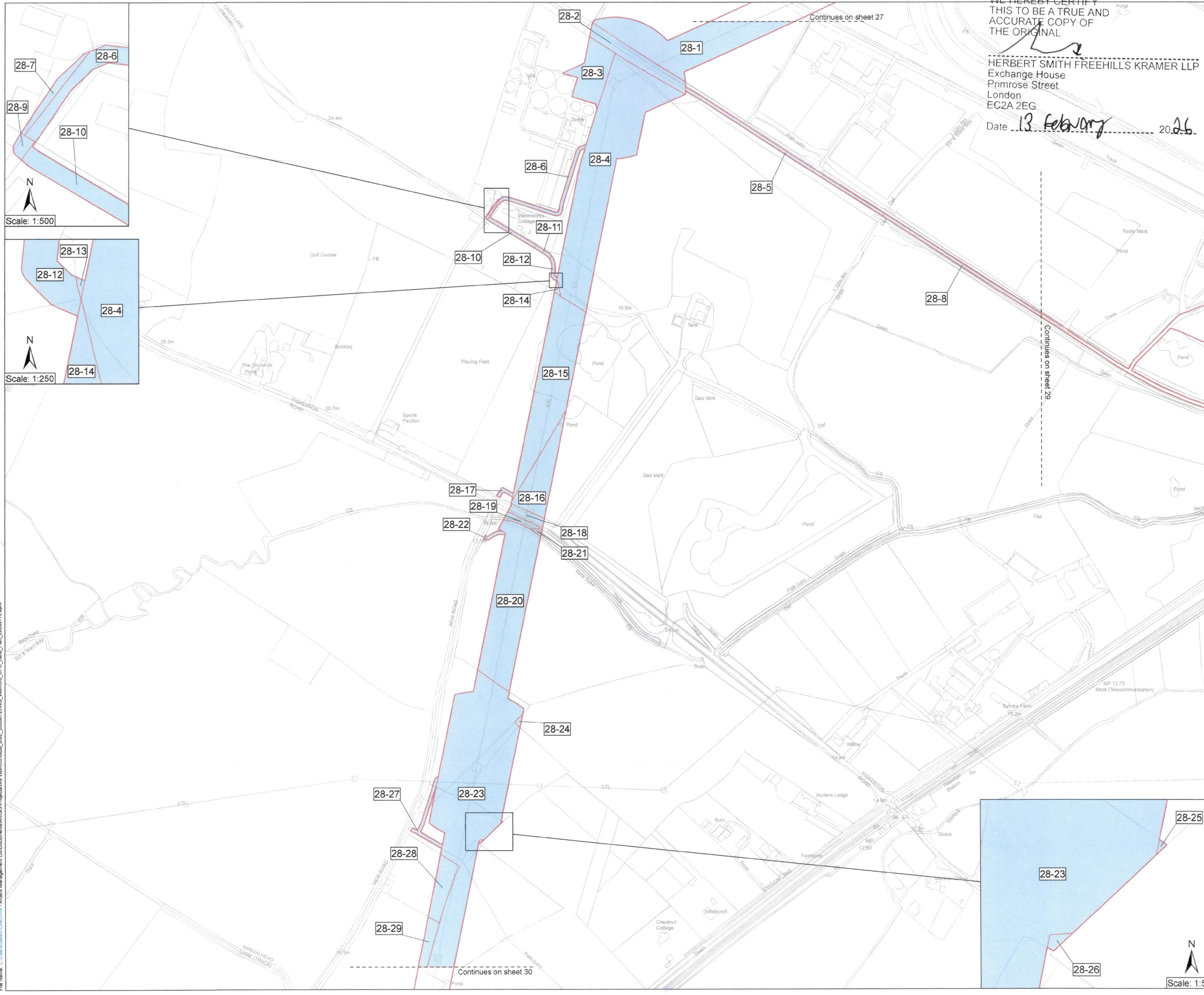
Designer

Project
WEST BURTON TO RATCLIFFE-ON-SOAR
REFURBISHMENT - THE GREAT GRID UPGRADE

Drawing Title
MAP REFERRED TO IN THE NATIONAL GRID
ELECTRICITY TRANSMISSION PLC (WEST
BURTON TO RATCLIFFE-ON-SOAR
REFURBISHMENT PROJECT) COMPULSORY
PURCHASE ORDER 2026
SHEET 28 OF 56

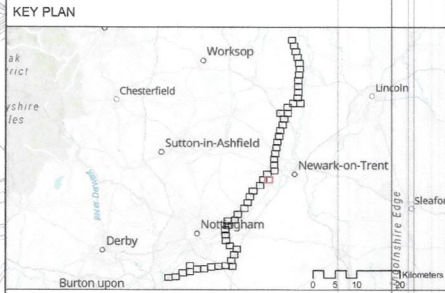
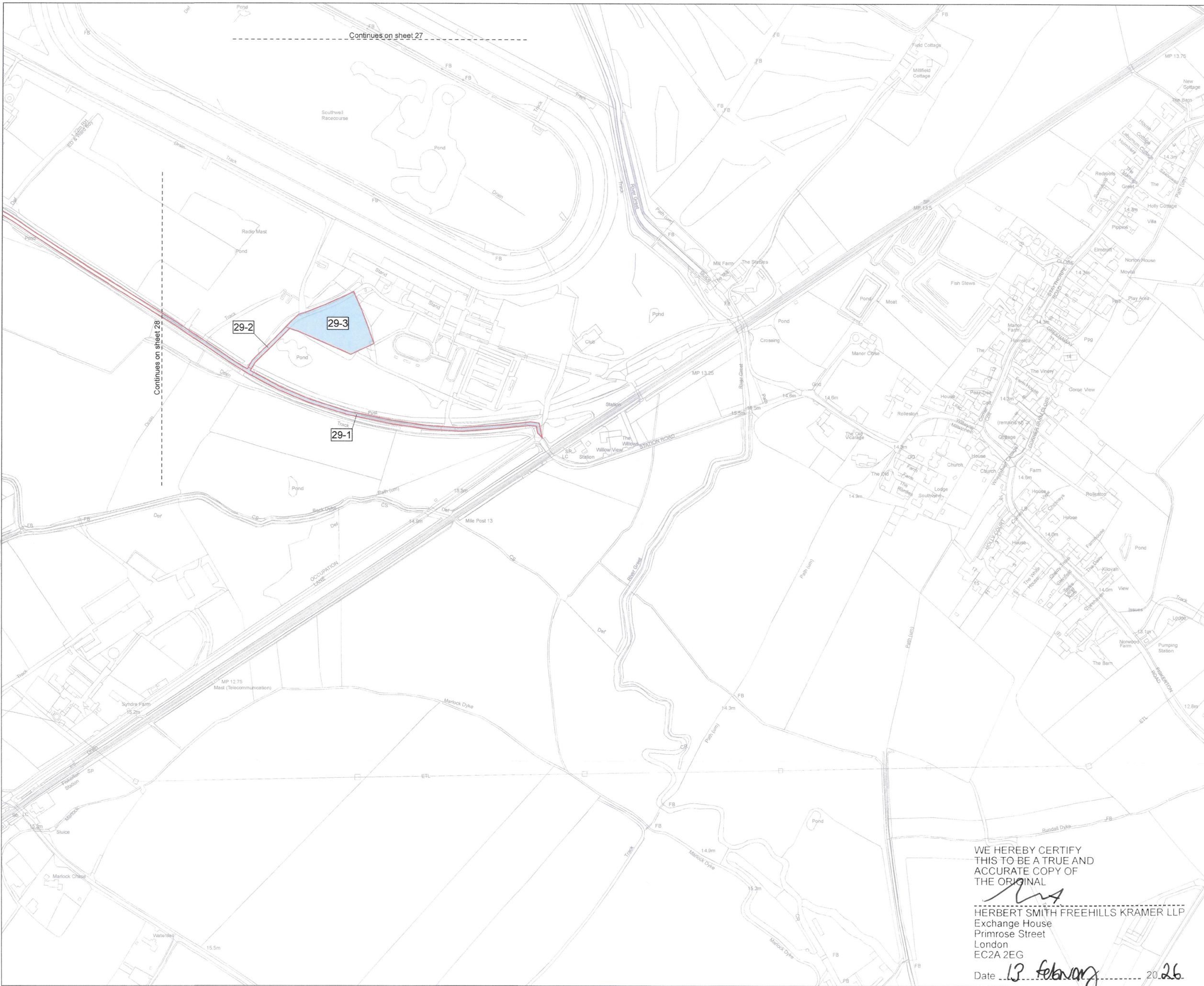
Status	FINAL	Revision	000
Date	06/02/2026		
Scale	1:2,500 @ A1	Spatial Reference System	British National Grid
Drawn By	J.NEYE-SWIFT	Checked By	A.FOX
Approved By		Approved By	K.CRADDOCK
Drawing reference	NG_WBROS_CPO		

This document is not to be used in whole or in part other than for the intended purpose and project for which it was prepared and provided.



Prod Date: 06 February 2026 17:34
 File Name: C:\Users\jane\OneDrive - Ardent Management Ltd\Documents\GIS\Projects\NG_WBROS_CPO_Land_Plan_20260112.aprx

Plot Date: 06 February 2026 17:19
File Name: C:\Users\lakers\OneDrive - Ardent Management Ltd\Documents\Projects\NG WBROS\CPO_Land_Plan_20260112.aprx



Key
Order Land
Rights to be acquired

MEMBER OF THE BOARD SEALING COMMITTEE

AGET 13671

The COMMON SEAL of NATIONAL GRID ELECTRICITY TRANSMISSION plc was hereunto affixed on the 12TH day of FEBRUARY 2026 in the presence of:

Ainton
Authorised Signatory
Member of the Board Sealing Committee

© Crown copyright and database rights 2026 Ordnance Survey 100030649. You are permitted to use this data solely to enable you to respond to, or interact with, the organisation that provided you with the data. You are not permitted to copy, sub-licence, distribute or sell any of the data to third parties in any form.
© Crown copyright material is reproduced with the permission of Land Registry under delegated authority from the Controller of HMSO.
This material may not be copied distributed, sold or published without the formal permission of Land Registry. Only an official copy of a title plan or register obtained from the Land Registry may be used for legal or other official purposes.
May contain public sector information licensed under the Open Government Licence v3.0.
Sources: Esri, TomTom, Garmin, FAO, NOAA, USGS, © OpenStreetMap contributors, and the GIS User Community, Esri, USGS

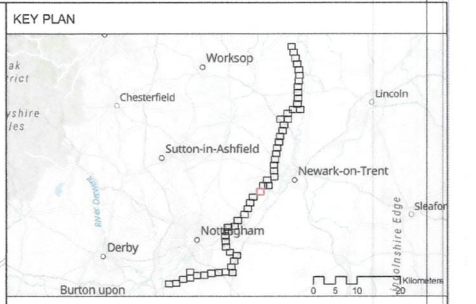
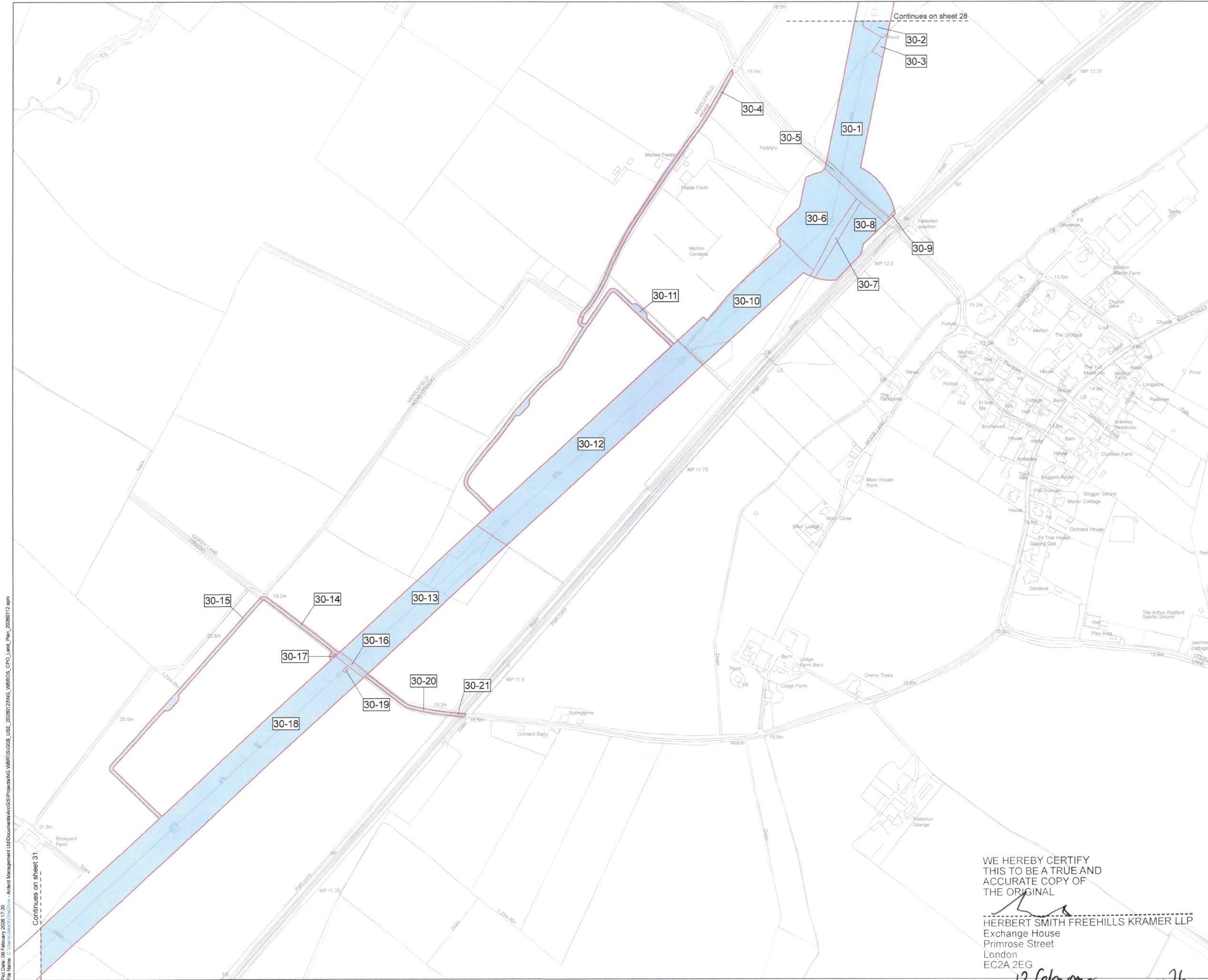


Project WEST BURTON TO RATCLIFFE-ON-SOAR REFURBISHMENT - THE GREAT GRID UPGRADE
Drawing Title MAP REFERRED TO IN THE NATIONAL GRID ELECTRICITY TRANSMISSION PLC (WEST BURTON TO RATCLIFFE-ON-SOAR REFURBISHMENT PROJECT) COMPULSORY PURCHASE ORDER 2026 SHEET 29 OF 56

WE HEREBY CERTIFY THIS TO BE A TRUE AND ACCURATE COPY OF THE ORIGINAL
[Signature]
HERBERT SMITH FREEHILLS KRAMER LLP
Exchange House
Primrose Street
London
EC2A 2EG
Date 13 February 2026

Status	FINAL	Revision	000
Date	06/02/2026		
Scale	1:2,500 @ A1	Spatial Reference System	British National Grid
Drawn By	J.NEYE-SWIFT	Checked By	A.FOX
Approved By			K.CRADDICK
Drawing reference	NG_WBROS_CPO		

This document is not to be used in whole or in part other than for the intended purpose and project for which it was prepared and provided.



Key

- Order Land
- Rights to be acquired

MEMBER OF THE BOARD SEALING COMMITTEE

NGE13671

The COMMON SEAL of NATIONAL GRID ELECTRICITY TRANSMISSION plc was hereunto affixed on the 12TH day of FEBRUARY 2026 in the presence of:

[Signature]
 Authorised Signatory
 Member of the Board Sealing Committee

© Crown copyright and database rights 2026 Ordnance Survey 100030649. You are permitted to use this data solely to enable you to respond to, or interact with, the organisation that provided you with the data. You are not permitted to copy, sub-licence, distribute or sell any of this data to third parties in any form.

© Crown copyright material is reproduced with the permission of Land Registry under delegated authority from the Controller of HMSO.

This material may not be copied, distributed, sold or published without the formal permission of Land Registry. Only an official copy of a title plan or register obtained from the Land Registry may be used for legal or other official purposes.

May contain public sector information licensed under the Open Government Licence v3.0
 Sources: Esri, TomTom, Garmin, FAO, NOAA, USGS, © OpenStreetMap contributors, and the GIS User Community, Esri, USGS

Client

nationalgrid

Designer

Ardent

Project

WEST BURTON TO RATCLIFFE-ON-SOAR
 REFURBISHMENT - THE GREAT GRID UPGRADE

Drawing Title

MAP REFERRED TO IN THE NATIONAL GRID
 ELECTRICITY TRANSMISSION PLC (WEST
 BURTON TO RATCLIFFE-ON-SOAR
 REFURBISHMENT PROJECT) COMPULSORY
 PURCHASE ORDER 2026
 SHEET 30 OF 56

Status	FINAL	Revision	000
Date	06/02/2026		
Scale	1:2,500 @ A1	Spatial Reference System	British National Grid
Drawn By	J.NEYE-SWIFT	Checked By	A.FOX
Approved By			K.CRADDOCK
Drawing reference	NG_WBROS_CPO		

WE HEREBY CERTIFY
 THIS TO BE A TRUE AND
 ACCURATE COPY OF
 THE ORIGINAL

[Signature]

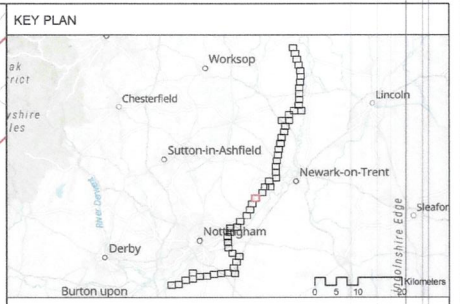
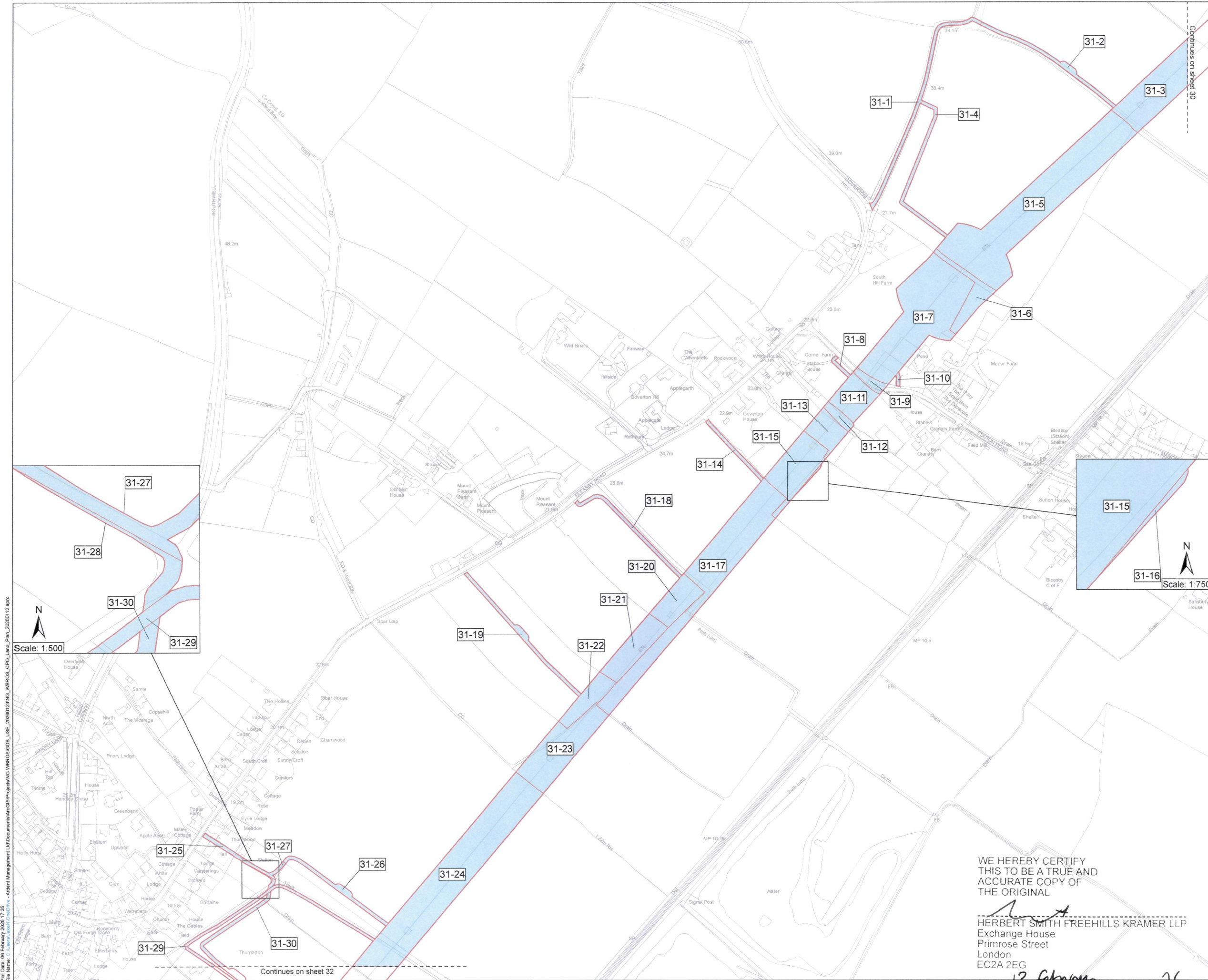
HERBERT SMITH FREEHILLS KRAMER LLP
 Exchange House
 Primrose Street
 London
 EC2A 2EG

Date 12 February 2026

Proc Date: 06 February 2026 17:20
 File Name: C:\Users\jake@ardent.com\Documents\Projects\NG_WBROS\GDB_USE_20260123\NG_WBROS_CPO_Land_Plan_20260112.aprx

Continues on sheet 31

Continues on sheet 28



Key

- Order Land
- Rights to be acquired

MEMBER OF THE BOARD SEALING COMMITTEE

The COMMON SEAL of NATIONAL GRID ELECTRICITY TRANSMISSION plc was hereunto affixed on the 12TH day of FEBRUARY 2026 in the presence of:

Shinton
 Authorised Signatory
 Member of the Board Sealing Committee

© Crown copyright and database rights 2026 Ordnance Survey 100030649. You are permitted to use this data solely to enable you to respond to, or interact with, the organisation that provided you with the data. You are not permitted to copy, sub-licence, distribute or sell any of this data to third parties in any form.

© Crown copyright material is reproduced with the permission of Land Registry under delegated authority from the Controller of HMSO.

This material may not be copied distributed, sold or published without the formal permission of Land Registry. Only an official copy of a title plan or register obtained from the Land Registry may be used for legal or other official purposes.

May contain public sector information licensed under the Open Government Licence v3.0.
 Sources: Esri, TomTom, Garmin, FAO, NOAA, USGS, © OpenStreetMap contributors, and the GIS User Community, Esri, CGIAR, USGS



Project: WEST BURTON TO RATCLIFFE-ON-SOAR REFURBISHMENT - THE GREAT GRID UPGRADE

Drawing Title: MAP REFERRED TO IN THE NATIONAL GRID ELECTRICITY TRANSMISSION PLC (WEST BURTON TO RATCLIFFE-ON-SOAR REFURBISHMENT PROJECT) COMPULSORY PURCHASE ORDER 2026 SHEET 31 OF 56

Status	FINAL	Revision	000
Date	06/02/2026		
Scale	1:2,500 @ A1	Spatial Reference System	British National Grid
Drawn By	J.NEYE-SWIFT	Checked By	A.FOX
Approved By		Approved By	K.CRADDOCK
Drawing reference	NG_WBROS_CPO		

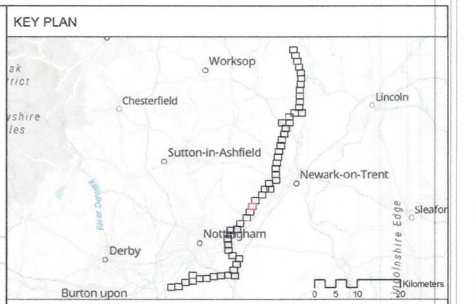
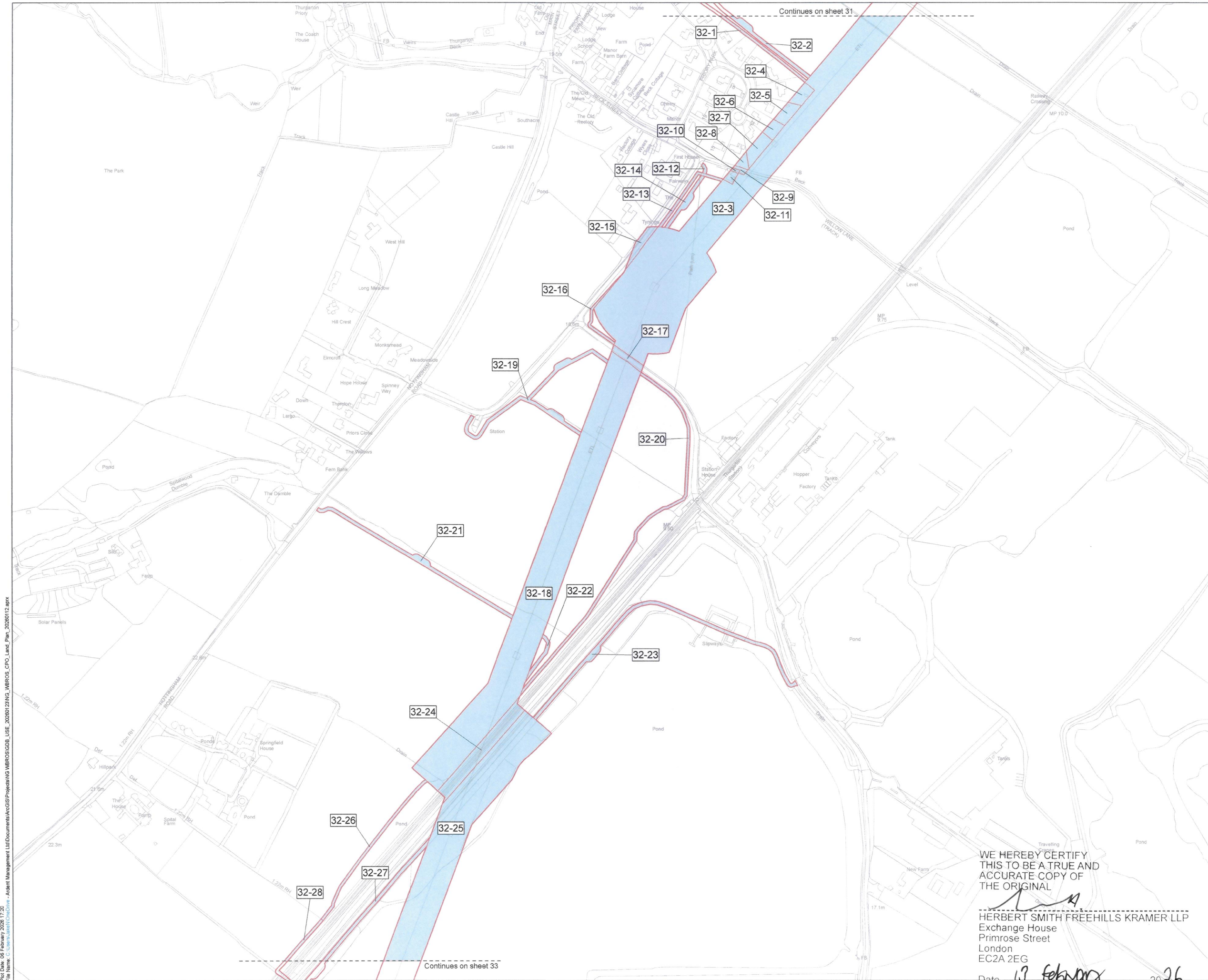
This document is not to be used in whole or in part other than for the intended purpose and project for which it was prepared and provided.

WE HEREBY CERTIFY THIS TO BE A TRUE AND ACCURATE COPY OF THE ORIGINAL

[Signature]
 HERBERT SMITH FREEHILLS KRAMER LLP
 Exchange House
 Primrose Street
 London
 EC2A 2EG

Date 13 February 2026

Proj Date: 06 February 2026 17:35
 File Name: C:\Users\jane\OneDrive - Ardent Management Ltd\Documents\GIS\Projects\NG_WBROS\CPO_Land_Plan_20260112.aprx



Key

- Order Land
- Rights to be acquired

NGE 713671

MEMBER OF THE BOARD SEALING COMMITTEE

The COMMON SEAL of NATIONAL GRID ELECTRICITY TRANSMISSION plc was hereunto affixed on the 12TH day of FEBRUARY 2026 in the presence of:

Ainton

Authorised Signatory
Member of the Board Sealing Committee

© Crown copyright and database rights 2026 Ordnance Survey 100030649. You are permitted to use this data solely to enable you to respond to, or interact with, the organisation that provided you with the data. You are not permitted to copy, sub-licence, distribute or sell any of this data to third parties in any form.

© Crown copyright material is reproduced with the permission of Land Registry under delegated authority from the Controller of HMSO.

This material may not be copied, distributed, sold or published without the formal permission of Land Registry. Only an official copy of a title plan or register obtained from the Land Registry may be used for legal or other official purposes.

May contain public sector information licensed under the Open Government Licence v3.0.
Sources: Esri, TomTom, Garmin, FAO, NOAA, USGS, © OpenStreetMap contributors, and the GIS User Community, Esri, USGS

Client

Designer

Project: WEST BURTON TO RATCLIFFE-ON-SOAR REFURBISHMENT - THE GREAT GRID UPGRADE

Drawing Title: MAP REFERRED TO IN THE NATIONAL GRID ELECTRICITY TRANSMISSION PLC (WEST BURTON TO RATCLIFFE-ON-SOAR REFURBISHMENT PROJECT) COMPULSORY PURCHASE ORDER 2026 SHEET 32 OF 56

Status	FINAL	Revision	000
Date	06/02/2026		
Scale	1:2,500 @ A1	Spatial Reference System	British National Grid
Drawn By	J.NEYE-SWIFT	Checked By	A.FOX
Approved By			K.CRADDOCK
Drawing reference	NG_WBROS_CPO		

This document is not to be used in whole or in part other than for the intended purpose and project for which it was prepared and provided.

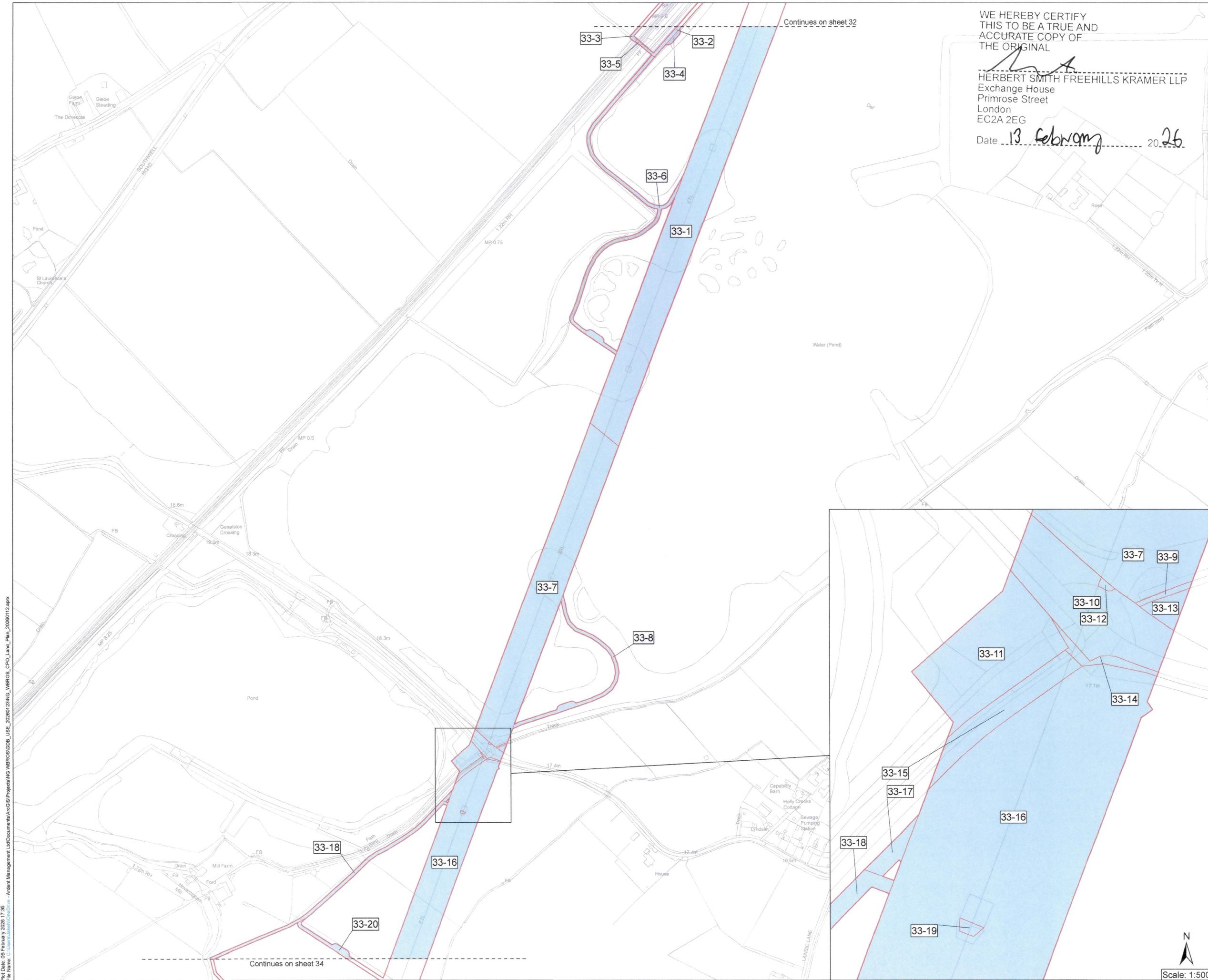
WE HEREBY CERTIFY THIS TO BE A TRUE AND ACCURATE COPY OF THE ORIGINAL

[Signature]

HERBERT SMITH FREEHILLS KRAMER LLP
Exchange House
Primrose Street
London
EC2A 2EG

Date 12 February 2026

Prod Date: 06 February 2026 17:20
 File Name: C:\Users\jane\OneDrive - Ardent Management Ltd\Documents\Projects\NG WBROS\GDB_USE_20260123\NG_WBROS_CPO_Land_Plan_20260112.aprx



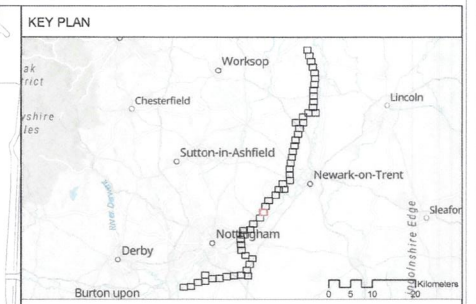
Continues on sheet 32

Continues on sheet 34

WE HEREBY CERTIFY
THIS TO BE A TRUE AND
ACCURATE COPY OF
THE ORIGINAL

[Signature]
HERBERT SMITH FREEHILLS KRAMER LLP
Exchange House
Primrose Street
London
EC2A 2EG

Date 13 February 2026



Key
 Order Land
 Rights to be acquired

The COMMON SEAL of NATIONAL GRID
ELECTRICITY TRANSMISSION plc was
hereunto affixed on the 12TH day of
FEBRUARY 2026 in the presence of:

[Signature]
Authorised Signatory
Member of the Board Sealing Committee

© Crown copyright and database rights 2026 Ordnance Survey 100030649. You are permitted to use this data solely to enable you to respond to, or interact with, the organisation that provided you with the data. You are not permitted to copy, sub-licence, distribute or sell any of this data to third parties in any form.
© Crown copyright material is reproduced with the permission of Land Registry under delegated authority from the Controller of HMSO.
This material may not be copied distributed, sold or published without the formal permission of Land Registry. Only an official copy of a title plan or register obtained from the Land Registry may be used for legal or other official purposes.
May contain public sector information licensed under the Open Government Licence v3.0.
Sources: Esri, TomTom, Garmin, FAO, NOAA, USGS, © OpenStreetMap contributors, and the GIS User Community, Esri, CGIAR, USGS

Client
nationalgrid

Designer
Ardent

Project
WEST BURTON TO RATCLIFFE-ON-SOAR
REFURBISHMENT - THE GREAT GRID UPGRADE

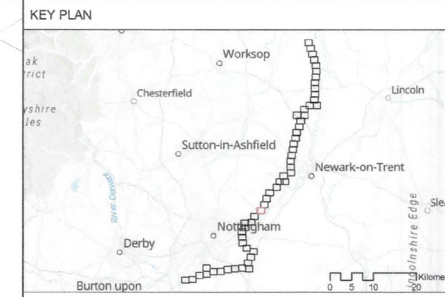
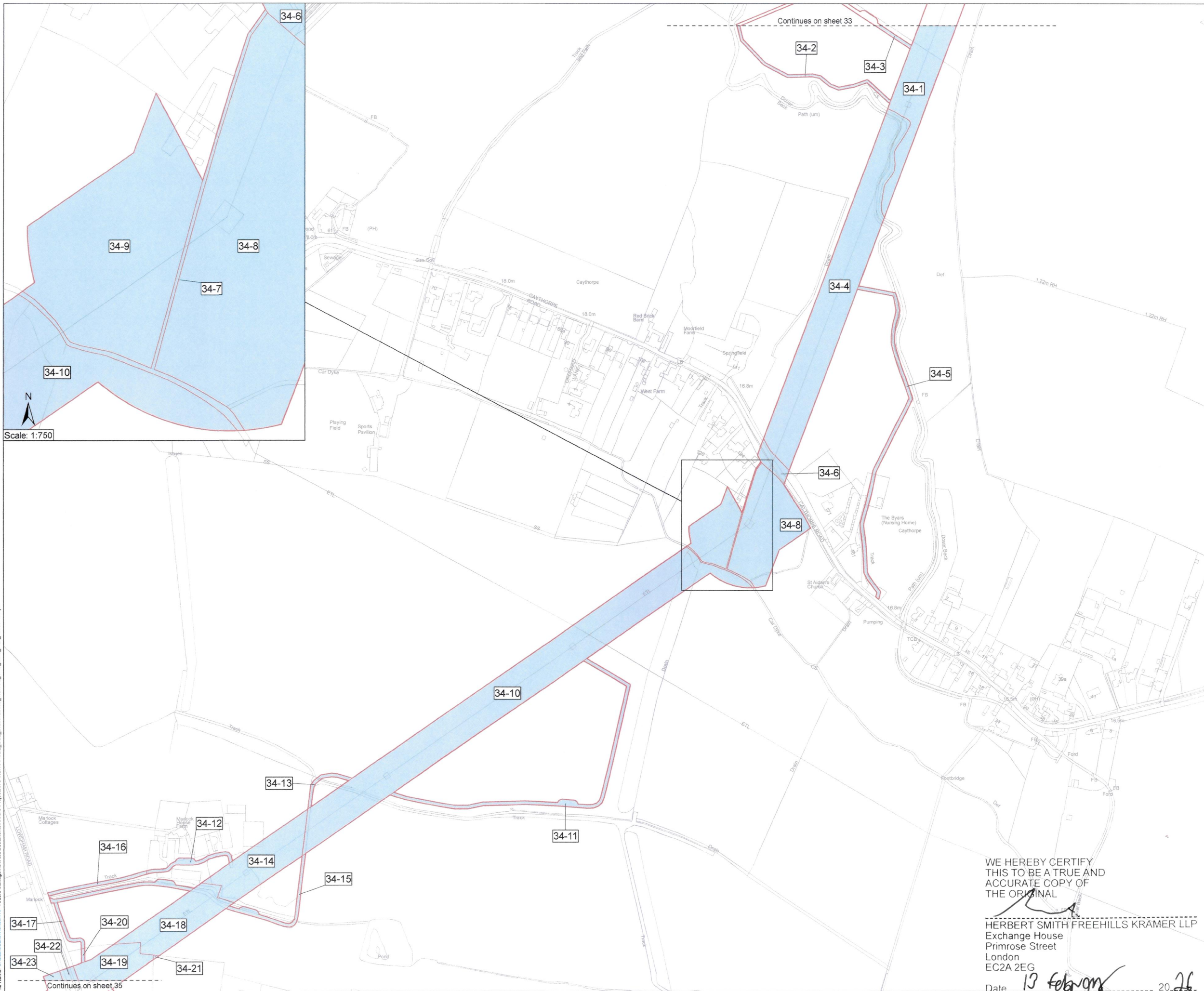
Drawing Title
MAP REFERRED TO IN THE NATIONAL GRID
ELECTRICITY TRANSMISSION PLC (WEST
BURTON TO RATCLIFFE-ON-SOAR
REFURBISHMENT PROJECT) COMPULSORY
PURCHASE ORDER 2026
SHEET 33 OF 56

Status	FINAL	Revision	000
Date	06/02/2026		
Scale	1:2,500 @ A1	Spatial Reference System	British National Grid
Drawn By	J.NEYE-SWIFT	Checked By	A.FOX
Approved By		Approved By	K.CRADDOCK
Drawing reference	NG_WBROS_CPO		

This document is not to be used in whole or in part other than for the intended purpose and project for which it was prepared and provided.

Plot Date: 06 February 2026 17:36
 File Name: C:\Users\jsw\OneDrive - Ardent Management Ltd\Documents\GIS\Projects\NG_WBROS\GIBB_USE_20260123\NG_WBROS_CPO_Land_Plan_20260112.aprx

Scale: 1:500



Key
 Order Land
 Rights to be acquired

NG ET 13G 71

The COMMON SEAL of NATIONAL GRID ELECTRICITY TRANSMISSION plc was hereunto affixed on the 12TH day of FEBRUARY 2026 in the presence of:

Hinton
 Authorised Signatory
 Member of the Board Sealing Committee

© Crown copyright and database rights 2026 Ordnance Survey 100030649. You are permitted to use this data solely to enable you to respond to, or interact with, the organisation that provided you with the data. You are not permitted to copy, sub-licence, distribute or sell any of this data to third parties in any form.
 © Crown copyright material is reproduced with the permission of Land Registry under delegated authority from the Controller of HMSO.
 This material may not be copied distributed, sold or published without the formal permission of Land Registry. Only an official copy of a title plan or register obtained from the Land Registry may be used for legal or other official purposes.
 May contain public sector information licensed under the Open Government Licence v3.0.
 Sources: Esri, TomTom, Garmin, FAO, NOAA, USGS, © OpenStreetMap contributors, and the GIS User Community, Esri, USGS

Client
nationalgrid

Designer
Ardent

Project
 WEST BURTON TO RATCLIFFE-ON-SOAR REFURBISHMENT - THE GREAT GRID UPGRADE

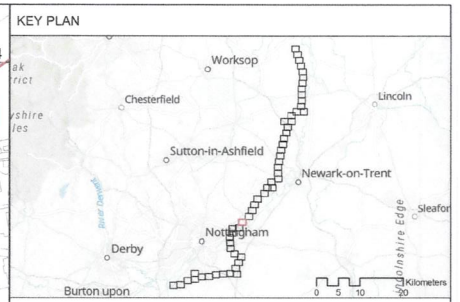
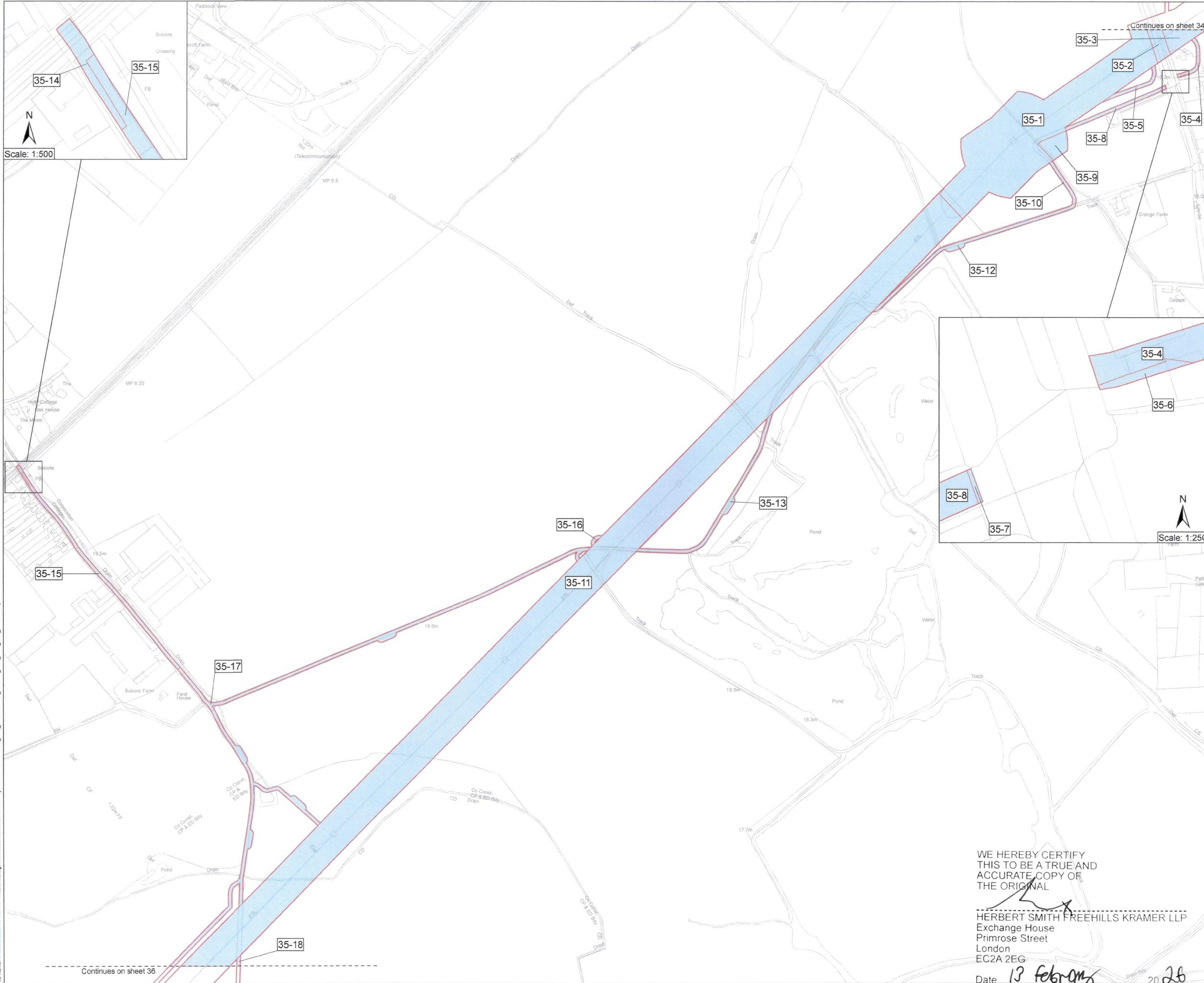
Drawing Title
 MAP REFERRED TO IN THE NATIONAL GRID ELECTRICITY TRANSMISSION PLC (WEST BURTON TO RATCLIFFE-ON-SOAR REFURBISHMENT PROJECT) COMPULSORY PURCHASE ORDER 2026 SHEET 34 OF 56

Status	FINAL	Revision	000
Date	06/02/2026		
Scale	1:2,500 @ A1	Spatial Reference System	British National Grid
Drawn By	J.NEYE-SWIFT	Checked By	A.FOX
Approved By			K.CRADDOCK
Drawing reference	NG_WBROS_CPO		

WE HEREBY CERTIFY THIS TO BE A TRUE AND ACCURATE COPY OF THE ORIGINAL

[Signature]
 HERBERT SMITH FREEHILLS KRAMER LLP
 Exchange House
 Primrose Street
 London
 EC2A 2EG
 Date 13 February 2026

Plot Date: 06 February 2026 17:26
 File Name: C:\Users\jane@ardent.com\OneDrive - Ardent Management Ltd\Documents\Projects\NG_WBROS\CPO_LISE_20260723\NG_WBROS_CFO_Land_Plan_20260112.aprx



Key

- Order Land
- Rights to be acquired

MEMBER OF THE BOARD SEALING COMMITTEE

The COMMON SEAL of NATIONAL GRID ELECTRICITY TRANSMISSION plc was hereunto affixed on the 12TH day of FEBRUARY 2026 in the presence of:

A. Hinton
 Authorised Signatory
 Member of the Board Sealing Committee

© Crown copyright and database rights 2026 Ordnance Survey 100030649. You are permitted to use this data solely to enable you to respond to, or interact with, the organisation that provided you with the data. You are not permitted to copy, sub-licence, distribute or sell any of this data to third parties in any form.

© Crown copyright material is reproduced with the permission of Land Registry under delegated authority from the Controller of HMSO.

This material may not be copied, distributed, sold or published without the formal permission of Land Registry. Only an official copy of a title plan or register obtained from the Land Registry may be used for legal or other official purposes.

May contain public sector information licensed under the Open Government Licence v3.0.
 Sources: Esri, TomTom, Garmin, FAO, NOAA, USGS, © OpenStreetMap contributors, and the GIS User Community, Esri, CGIAR, USGS



Project WEST BURTON TO RATCLIFFE-ON-SOAR REFURBISHMENT - THE GREAT GRID UPGRADE

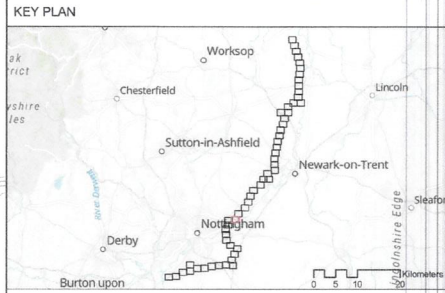
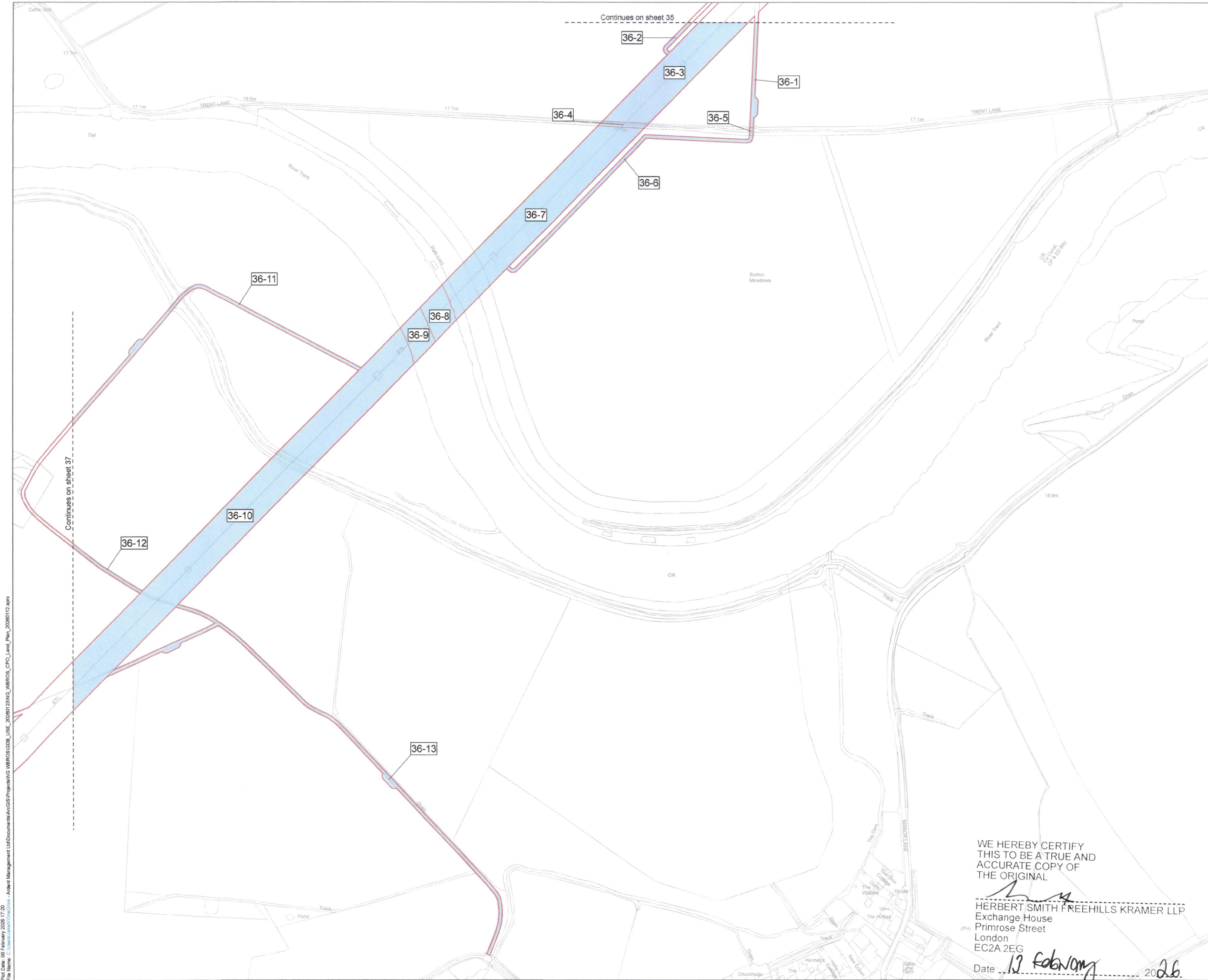
Drawing Title MAP REFERRED TO IN THE NATIONAL GRID ELECTRICITY TRANSMISSION PLC (WEST BURTON TO RATCLIFFE-ON-SOAR REFURBISHMENT PROJECT) COMPULSORY PURCHASE ORDER 2026 SHEET 35 OF 56

Status	FINAL	Revision	000
Date	06/02/2026		
Scale	1:2,500 @ A1	Spatial Reference System	British National Grid
Drawn By	J.NEYE-SWIFT	Checked By	A.FOX
Approved By	K.CRADDOCK		
Drawing reference	NG_WBROS_CPO		

WE HEREBY CERTIFY THIS TO BE A TRUE AND ACCURATE COPY OF THE ORIGINAL

HERBERT SMITH FREEHILLS KRAMER LLP
 Exchange House
 Primrose Street
 London
 EC2A 2EG
 Date 13 February 2026

Proj Date: 06 February 2026 17:37
 File Name: C:\Users\jswift\OneDrive - Ardent Management Ltd\Documents\GIS\Projects\NG_WBROS\GDB_USE_20260123\NG_WBROS_CPO_Land_Plan_20260112.aprx



Key
 Order Land
 Rights to be acquired

NGE71367H
 MEMBER OF THE BOARD SEALING COMMITTEE

The COMMON SEAL of NATIONAL GRID ELECTRICITY TRANSMISSION plc was hereunto affixed on the 12TH day of FEBRUARY 2026 in the presence of:

Hinton
 Authorised Signatory
 Member of the Board Sealing Committee

© Crown copyright and database rights 2026 Ordnance Survey 100030649. You are permitted to use this data solely to enable you to respond to, or interact with, the organisation that provided you with the data. You are not permitted to copy, sub-licence, distribute or sell any of this data to third parties in any form.
 © Crown copyright material is reproduced with the permission of Land Registry under delegated authority from the Controller of HMSO.
 This material may not be copied, distributed, sold or published without the formal permission of Land Registry. Only an official copy of a title plan or register obtained from the Land Registry may be used for legal or other official purposes.
 May contain public sector information licensed under the Open Government Licence v3.0.
 Sources: Esri, TomTom, Garmin, FAO, NOAA, USGS, © OpenStreetMap contributors, and the GIS User Community, Esri, USGS



Project WEST BURTON TO RATCLIFFE-ON-SOAR REFURBISHMENT - THE GREAT GRID UPGRADE

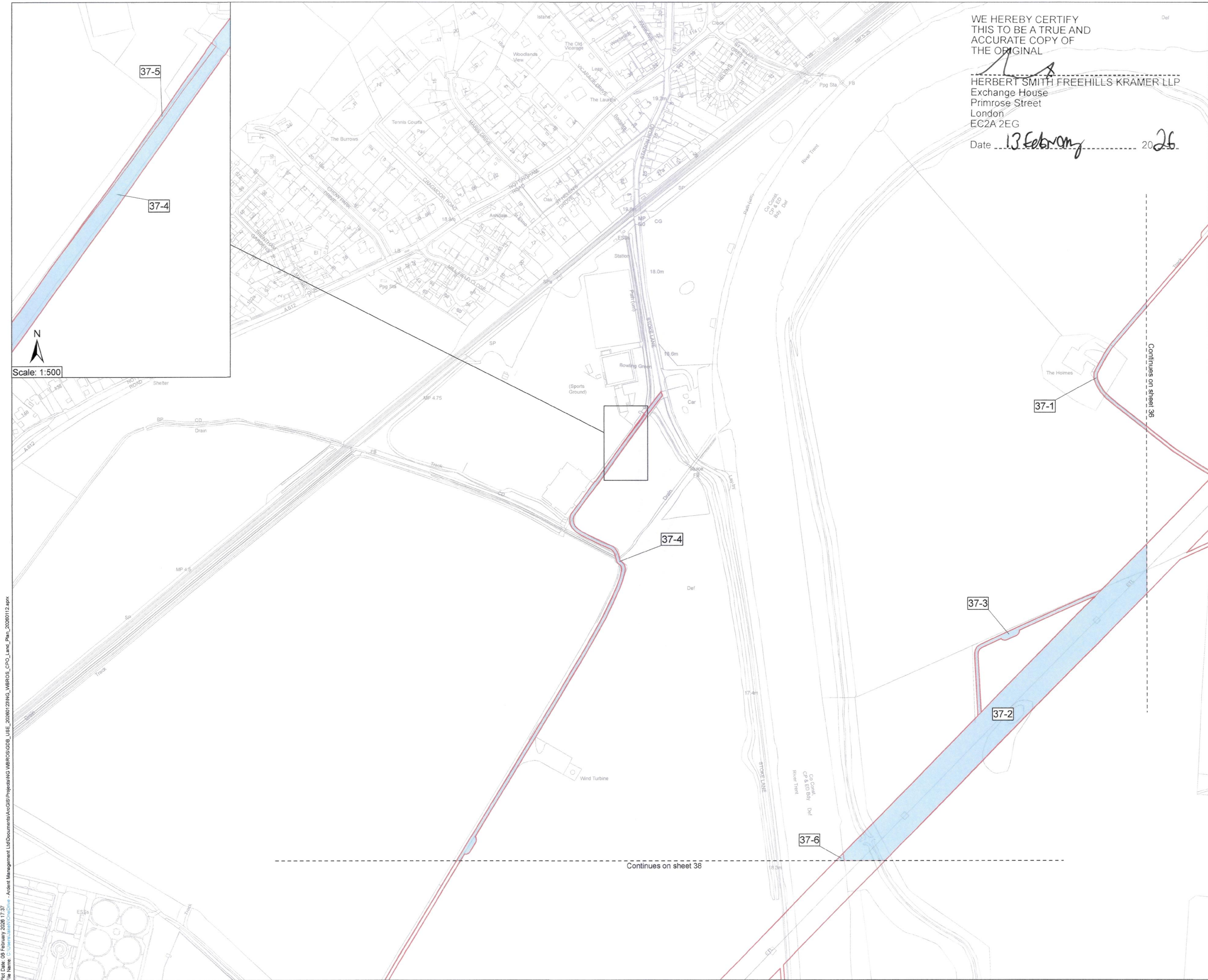
Drawing Title MAP REFERRED TO IN THE NATIONAL GRID ELECTRICITY TRANSMISSION PLC (WEST BURTON TO RATCLIFFE-ON-SOAR REFURBISHMENT PROJECT) COMPULSORY PURCHASE ORDER 2026 SHEET 36 OF 56

Status	FINAL	Revision	000
Date	06/02/2026		
Scale	1:2,500 @ A1	Spatial Reference System	British National Grid
Drawn By	J.NEYE-SWFT	Checked By	A.FOX
Approved By			K.CRADDOCK

Drawing reference NG_WBROS_CPO
 This document is not to be used in whole or in part other than for the intended purpose and project for which it was prepared and provided.

WE HEREBY CERTIFY THIS TO BE A TRUE AND ACCURATE COPY OF THE ORIGINAL
[Signature]
 HERBERT SMITH FREEHILLS KRAMER LLP
 Exchange House
 Primrose Street
 London
 EC2A 2EG
 Date 12 February 2026

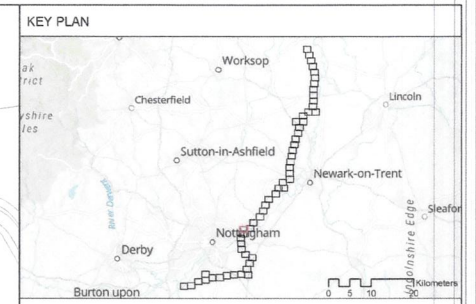
Prod Date: 06 February 2026 17:20
 File Name: C:\Users\jake@ardent.com\OneDrive - Ardent Management Ltd\Documents\GIS\Projects\NG_WBROS\GDB_USE_20260223\NG_WBROS_CPO_Land_Plan_20260112.aprx



WE HEREBY CERTIFY
THIS TO BE A TRUE AND
ACCURATE COPY OF
THE ORIGINAL

HERBERT SMITH FREEHILLS KRAMER LLP
Exchange House
Primrose Street
London
EC2A 2EG

Date 13 February 2026



Key

- Order Land
- Rights to be acquired

NGCT13671

MEMBER OF THE BOARD SEALING COMMITTEE

The COMMON SEAL of NATIONAL GRID ELECTRICITY TRANSMISSION plc was hereunto affixed on the 12TH day of FEBRUARY 2026 in the presence of:

Shirton
Authorised Signatory
Member of the Board Sealing Committee

© Crown copyright and database rights 2026 Ordnance Survey 100030649. You are permitted to use this data solely to enable you to respond to, or interact with, the organisation that provided you with the data. You are not permitted to copy, sub-licence, distribute or sell any of this data to third parties in any form.

© Crown copyright material is reproduced with the permission of Land Registry under delegated authority from the Controller of HMSO.

This material may not be copied, distributed, sold or published without the formal permission of Land Registry. Only an official copy of a title plan or register obtained from the Land Registry may be used for legal or other official purposes.

May contain public sector information licensed under the Open Government Licence v3.0.
Sources: Esri, TomTom, Garmin, FAO, NOAA, USGS, © OpenStreetMap contributors, and the GIS User Community, Esri, CIGAR, USGS

Client

Designer

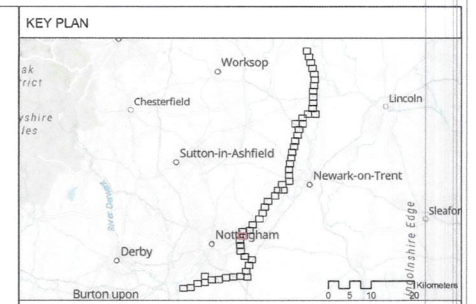
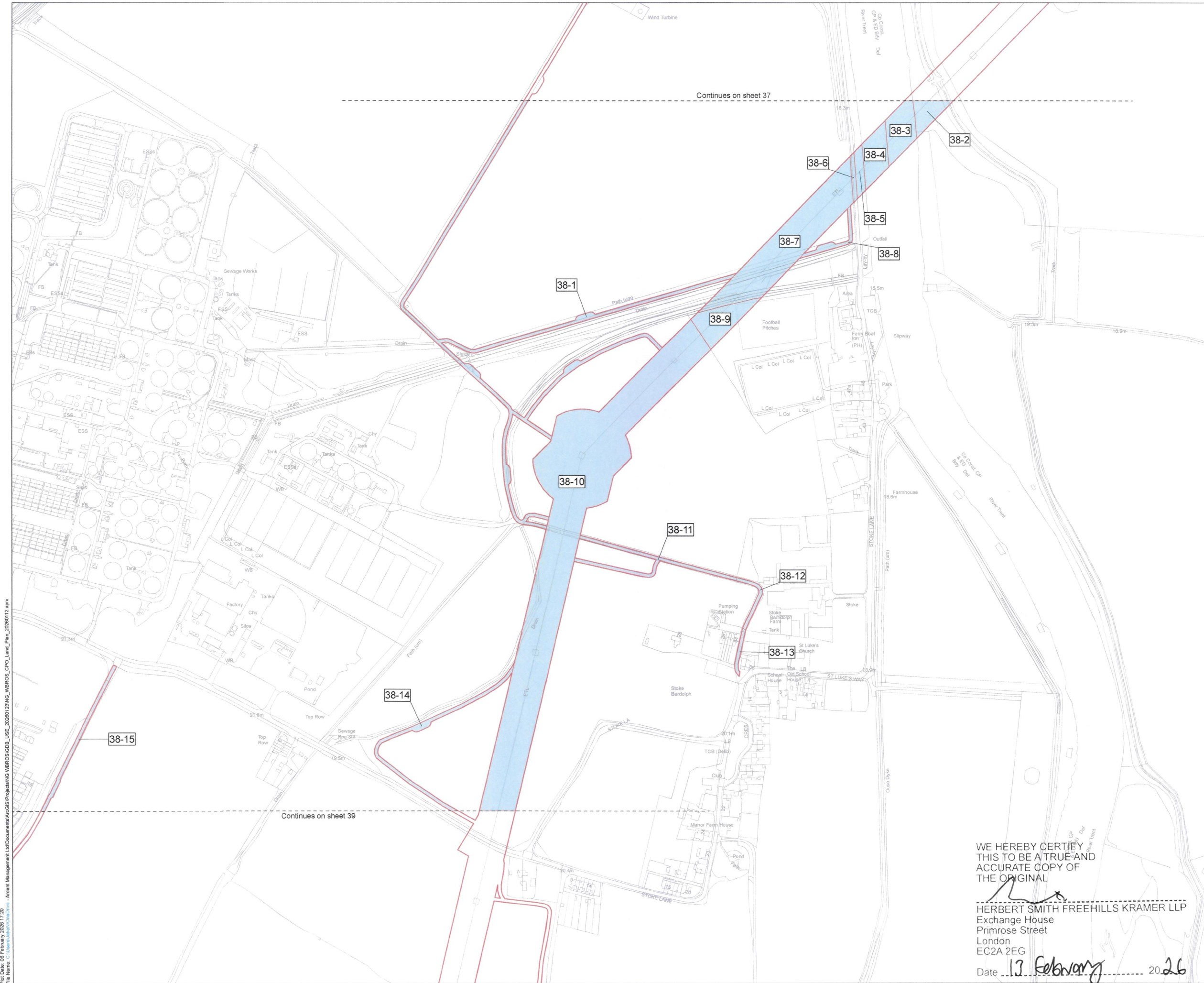
Project
WEST BURTON TO RATCLIFFE-ON-SOAR
REFURBISHMENT - THE GREAT GRID UPGRADE

Drawing Title
MAP REFERRED TO IN THE NATIONAL GRID
ELECTRICITY TRANSMISSION PLC (WEST
BURTON TO RATCLIFFE-ON-SOAR
REFURBISHMENT PROJECT) COMPULSORY
PURCHASE ORDER 2026
SHEET 37 OF 56

Status	FINAL	Revision	000
Date	06/02/2026		
Scale	1:2,500 @ A1	Spatial Reference System	British National Grid
Drawn By	J.NEYE-SWIFT	Checked By	A.FOX
Approved By	K.CRADDOCK		
Drawing reference	NG_WBROS_CPO		

This document is not to be used in whole or in part other than for the intended purpose and project for which it was prepared and provided.

Proj Date: 08 February 2026 17:37
 File Name: C:\Users\jash@ardent\OneDrive - Ardent Management Ltd\Documents\GIS\Projects\NG_WBROS\GIB_LISE_20260123\NG_WBROS_CPO_Land_Plan_20260112.aprx



Key
 Order Land
 Rights to be acquired

NGE13671
 MEMBER OF THE BOARD SEALING COMMITTEE

The COMMON SEAL of NATIONAL GRID ELECTRICITY TRANSMISSION plc was hereunto affixed on the 12TH day of FEBRUARY 2026 in the presence of:

Hinton
 Authorised Signatory
 Member of the Board Sealing Committee

© Crown copyright and database rights 2026 Ordnance Survey 100030549. You are permitted to use this data solely to enable you to respond to, or interact with, the organisation that provided you with the data. You are not permitted to copy, sub-licence, distribute or sell any of this data to third parties in any form.
 © Crown copyright material is reproduced with the permission of Land Registry under delegated authority from the Controller of HMSO.
 This material may not be copied, distributed, sold or published without the formal permission of Land Registry. Only an official copy of a title plan or register obtained from the Land Registry may be used for legal or other official purposes.
 May contain public sector information licensed under the Open Government Licence v3.0
 Sources: Esri, TomTom, Garmin, FAO, NOAA, USGS, © OpenStreetMap contributors, and the GIS User Community, Esri, USGS

Client
nationalgrid

Designer
Ardent

Project
 WEST BURTON TO RATCLIFFE-ON-SOAR REFURBISHMENT - THE GREAT GRID UPGRADE

Drawing Title
 MAP REFERRED TO IN THE NATIONAL GRID ELECTRICITY TRANSMISSION PLC (WEST BURTON TO RATCLIFFE-ON-SOAR REFURBISHMENT PROJECT) COMPULSORY PURCHASE ORDER 2026 SHEET 38 OF 56

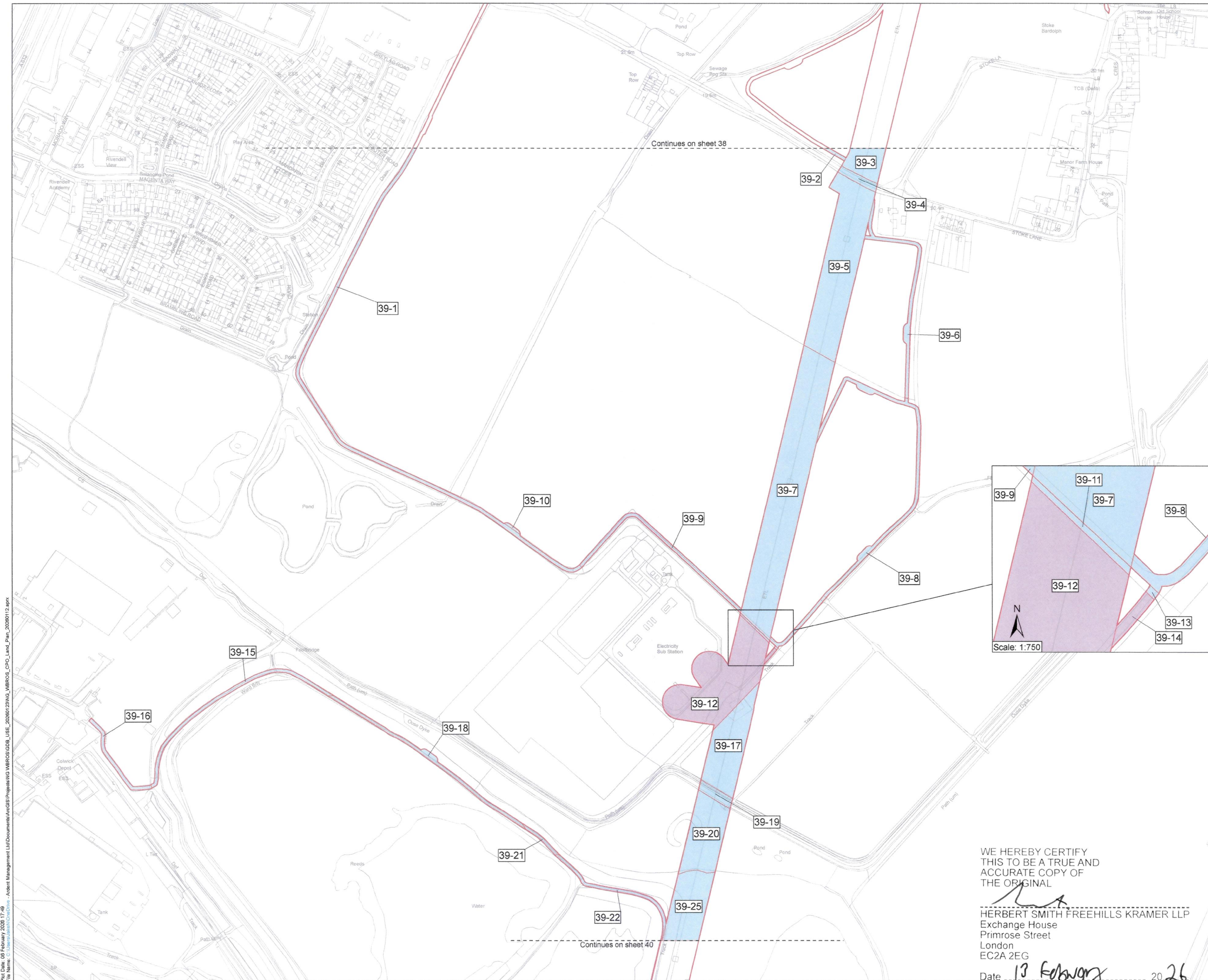
Status	FINAL	Revision	000
Scale	1:2,500 @ A1	Date	06/02/2026
Drawn By	J.NEYE-SWIFT	Checked By	A.FOX
Approved By	K.CRADDOCK		
Drawing reference	NG_WBROS_CPO		

WE HEREBY CERTIFY THIS TO BE A TRUE AND ACCURATE COPY OF THE ORIGINAL

[Signature]
 HERBERT SMITH FREEHILLS KRAMER LLP
 Exchange House
 Primrose Street
 London
 EC2A 2EG

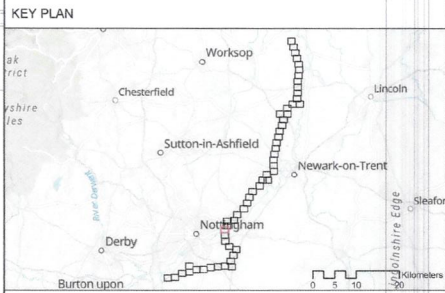
Date 12 February 2026

Prod Date: 09 February 2026 17:20
 File Name: C:\Users\jane\OneDrive - Ardent Management Ltd\Documents\Projects\NG_WBROS\G08_USE_20260123\NG_WBROS_CPO_Land_Plan_20260112.aprx



Continues on sheet 38

Continues on sheet 40



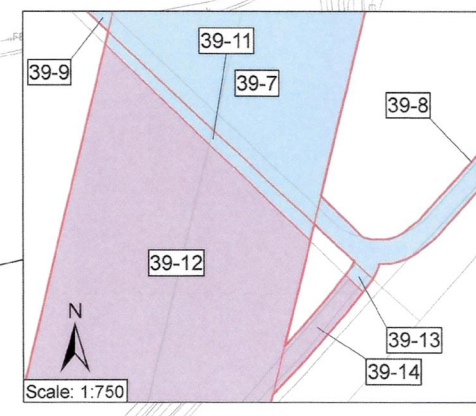
Key

- Order Land
- Land to be acquired
- Rights to be acquired

NGE713671

MEMBER OF THE BOARD SEALING COMMITTEE

The COMMON SEAL of NATIONAL GRID ELECTRICITY TRANSMISSION plc was hereunto affixed on the 12TH day of FEBRUARY 2026 in the presence of:



Arinton
 Authorised Signatory
 Member of the Board Sealing Committee

© Crown copyright and database rights 2026 Ordnance Survey 100030649. You are permitted to use this data solely to enable you to respond to, or interact with, the organisation that provided you with the data. You are not permitted to copy, sub-licence, distribute or sell any of this data to third parties in any form.

© Crown copyright material is reproduced with the permission of Land Registry under delegated authority from the Controller of HMSO.

This material may not be copied, distributed, sold or published without the formal permission of Land Registry. Only an official copy of a title plan or register obtained from the Land Registry may be used for legal or other official purposes.

May contain public sector information licensed under the Open Government Licence v3.0.
 Sources: Esri, TomTom, Garmin, FAO, NOAA, USGS, © OpenStreetMap contributors, and the GIS User Community, Esri, CGIAR, USGS



Project WEST BURTON TO RATCLIFFE-ON-SOAR REFURBISHMENT - THE GREAT GRID UPGRADE

Drawing Title MAP REFERRED TO IN THE NATIONAL GRID ELECTRICITY TRANSMISSION PLC (WEST BURTON TO RATCLIFFE-ON-SOAR REFURBISHMENT PROJECT) COMPULSORY PURCHASE ORDER 2026 SHEET 39 OF 56

Status	FINAL	Revision	000
Date	06/02/2026		
Scale	1:2,500 @ A1	Spatial Reference System	British National Grid
Drawn By	J.NEYE-SWIFT	Checked By	A.FOX
Approved By	K.CRADDOCK		

Drawing reference NG_WBROS_CPO

This document is not to be used in whole or in part other than for the intended purpose and project for which it was prepared and provided.

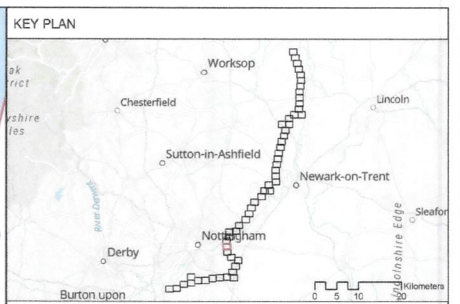
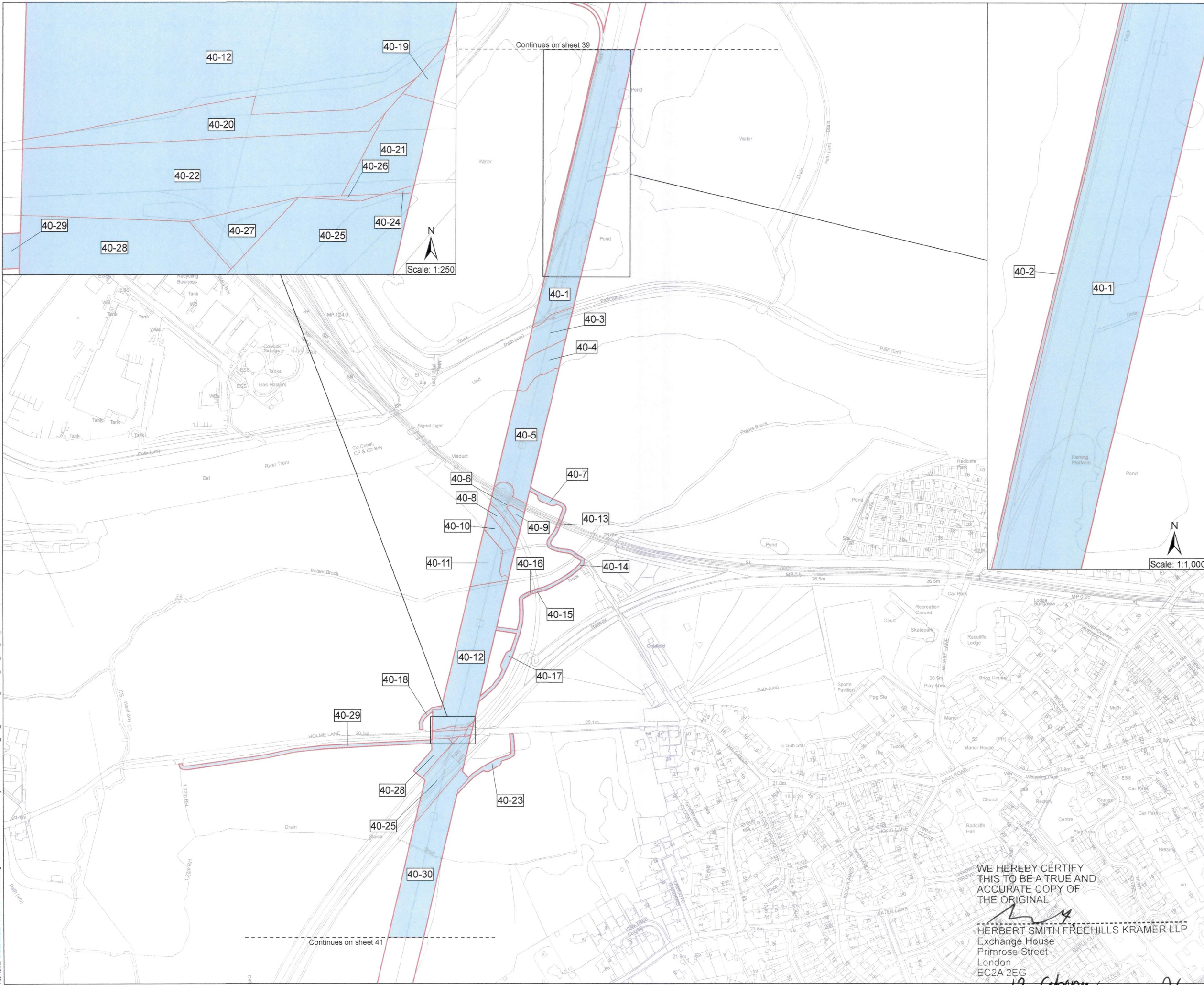
WE HEREBY CERTIFY THIS TO BE A TRUE AND ACCURATE COPY OF THE ORIGINAL

Herbert Smith Freehills Kramer LLP

HERBERT SMITH FREEHILLS KRAMER LLP
 Exchange House
 Primrose Street
 London
 EC2A 2EG
 Date 13 February 2026

Plot Date: 06 February 2026 17:49
 File Name: C:\Users\jash\OneDrive - Ardent Management Ltd\Documents\ANGIB\Projects\NG_WBROS\CPO_Land_Pan_20260112.aprx

Plot Date: 06 February 2026 17:39
 File Name: C:\Users\jsharpe\OneDrive - Ardent Management Ltd\Documents\Projects\NG WBROS\GDB_USE_20260129\NG_WBROS_CPO_Land_Plan_20260112.aprx



Key
 Order Land
 Rights to be acquired

NGET13671
 MEMBER OF THE BOARD SEALING COMMITTEE

The COMMON SEAL of NATIONAL GRID ELECTRICITY TRANSMISSION plc was hereunto affixed on the 12TH day of FEBRUARY 2026 in the presence of:

Shinton
 Authorised Signatory
 Member of the Board Sealing Committee

© Crown copyright and database rights 2026 Ordnance Survey 100030649. You are permitted to use this data solely to enable you to respond to, or interact with, the organisation that provided you with the data. You are not permitted to copy, sub-licence, distribute or sell any of this data to third parties in any form.
 © Crown copyright material is reproduced with the permission of Land Registry under delegated authority from the Controller of HMSO.
 This material may not be copied, distributed, sold or published without the formal permission of Land Registry. Only an official copy of a title plan or register obtained from the Land Registry may be used for legal or other official purposes.
 May contain public sector information licensed under the Open Government Licence v3.0.
 Sources: Esri, TomTom, Garmin, FAO, NOAA, USGS, © OpenStreetMap contributors, and the GIS User Community, Esri, CGIAR, USGS

Client
nationalgrid

Designer
Ardent

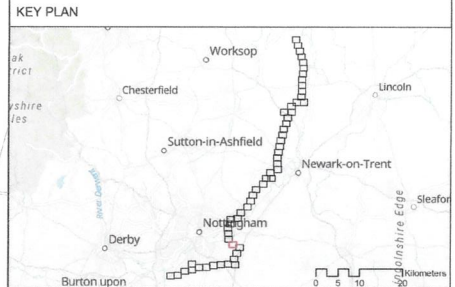
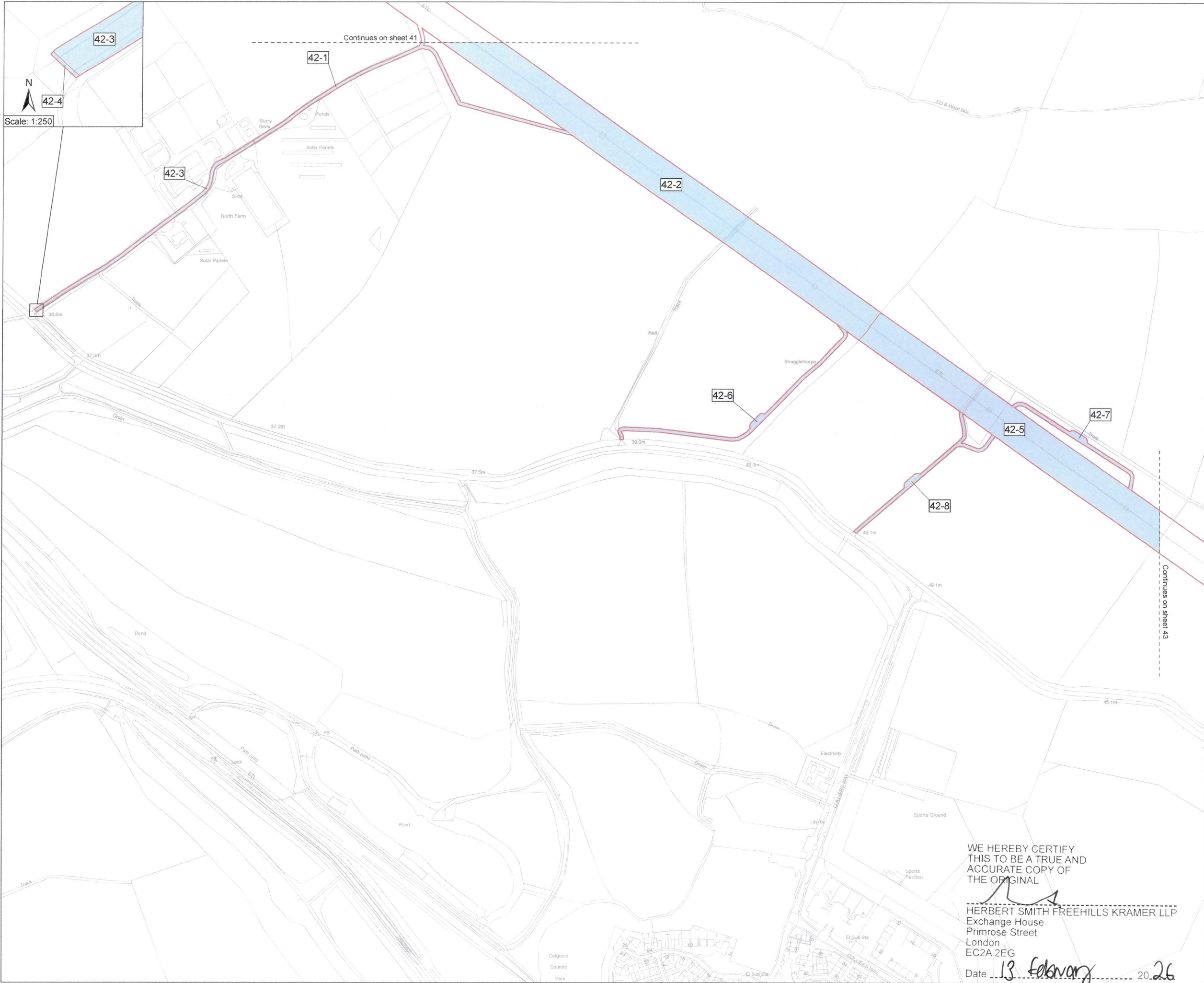
Project
 WEST BURTON TO RATCLIFFE-ON-SOAR REFURBISHMENT - THE GREAT GRID UPGRADE

Drawing Title
 MAP REFERRED TO IN THE NATIONAL GRID ELECTRICITY TRANSMISSION PLC (WEST BURTON TO RATCLIFFE-ON-SOAR REFURBISHMENT PROJECT) COMPULSORY PURCHASE ORDER 2026 SHEET 40 OF 56

Status	FINAL	Revision	000
Date	06/02/2026		
Scale	1:2,500 @ A1	Spatial Reference System	British National Grid
Drawn By	J.NEYE-SWIFT	Checked By	A.FOX
Approved By			K.CRADDOCK
Drawing reference	NG_WBROS_CPO		

This document is not to be used in whole or in part other than for the intended purpose and project for which it was prepared and provided.

WE HEREBY CERTIFY THIS TO BE A TRUE AND ACCURATE COPY OF THE ORIGINAL
[Signature]
 HERBERT SMITH FREEHILLS KRAMER LLP
 Exchange House
 Primrose Street
 London
 EC2A 2EG
 Date 13 February 2026



Key
 [Red Outline] Order Land
 [Blue Shaded Area] Rights to be acquired

NG ET 13671
 MEMBER OF THE BOARD SEALING COMMITTEE

The COMMON SEAL of NATIONAL GRID ELECTRICITY TRANSMISSION plc was hereunto affixed on the 12th day of FEBRUARY 2026 in the presence of:

[Signature]
 Authorised Signatory
 Member of the Board Sealing Committee

© Crown copyright and database rights 2026 Ordnance Survey 100030649. You are permitted to use this data solely to enable you to respond to, or interact with, the organisation that provided you with the data. You are not permitted to copy, sub-licence, distribute or sell any of this data to third parties in any form.
 © Crown copyright material is reproduced with the permission of Land Registry under delegated authority from the Controller of HMSO.
 This material may not be copied, distributed, sold or published without the formal permission of Land Registry. Only an official copy of a title plan or register obtained from the Land Registry may be used for legal or other official purposes.
 May contain public sector information licensed under the Open Government Licence v3.0.
 Sources: Esri, TomTom, Garmin, FAO, NOAA, USGS, © OpenStreetMap contributors, and the GIS User Community, Esri, CGIAR, USGS



Project WEST BURTON TO RATCLIFFE-ON-SOAR REFRUBISHMENT - THE GREAT GRID UPGRADE

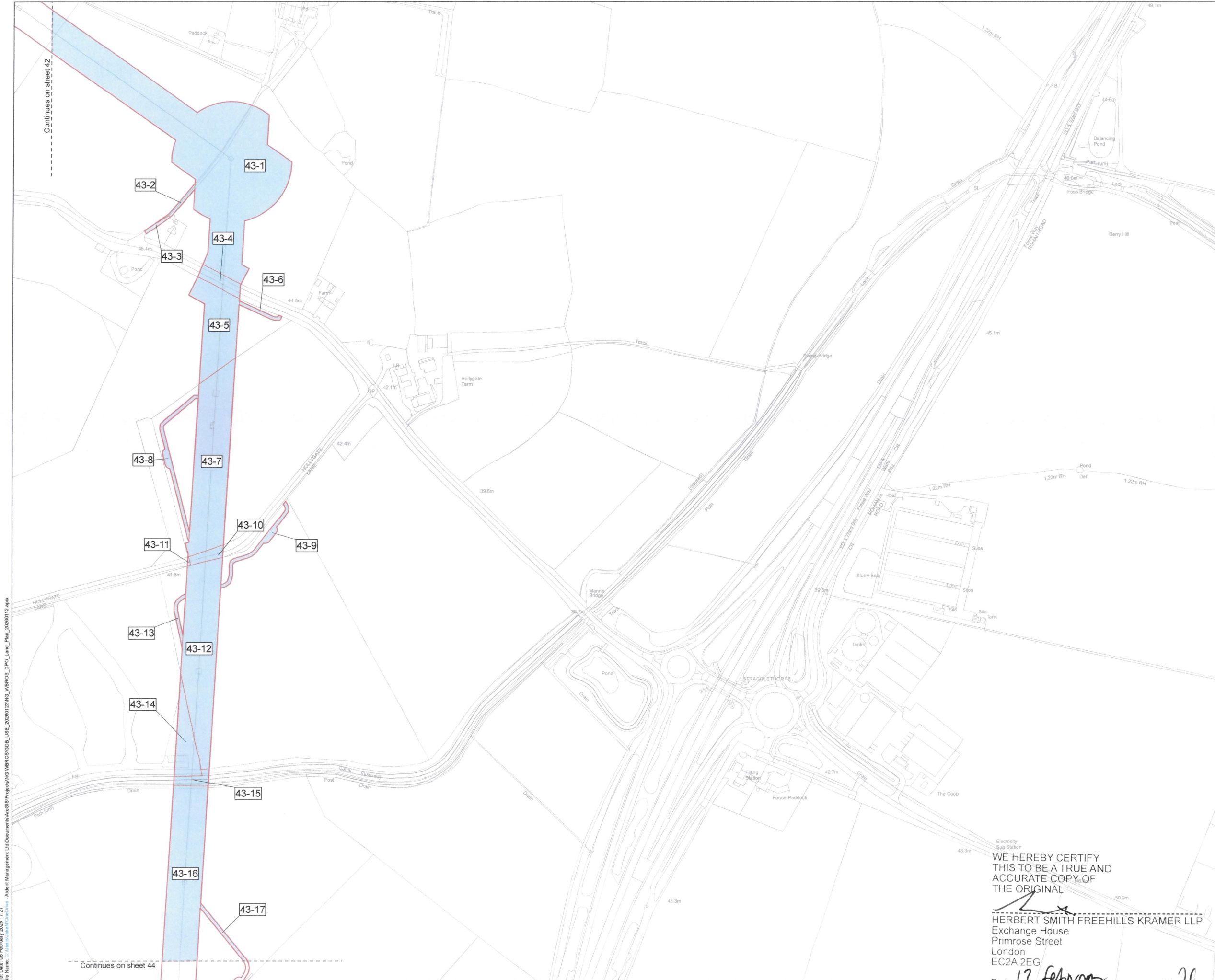
Drawing Title MAP REFERRED TO IN THE NATIONAL GRID ELECTRICITY TRANSMISSION PLC (WEST BURTON TO RATCLIFFE-ON-SOAR REFRUBISHMENT PROJECT) COMPULSORY PURCHASE ORDER 2026 SHEET 42 OF 56

Status	FINAL	Revision	000
Scale	1:2,500 @ A1	Date	06/02/2026
Drawn By	J.NEYE-SWIFT	Checked By	A.FOX
Approved By		Approved By	K.CRADDOCK

Drawing reference NG_WBROS_CPO
 This document is not to be used in whole or in part other than for the intended purpose and project for which it was prepared and provided.

WE HEREBY CERTIFY THIS TO BE A TRUE AND ACCURATE COPY OF THE ORIGINAL
[Signature]
 HERBERT SMITH FREEHILLS KRAMER LLP
 Exchange House
 Primrose Street
 London
 EC2A 2EG
 Date 13 February 2026

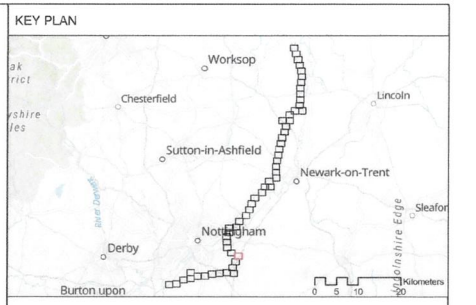
Plot Date: 06 February 2026 17:40
 File Name: C:\Users\jswift\OneDrive - Ardent Management Ltd\Documents\Projects\NG_WBROS\CPO_LISE_20260123\NO_WBROS_CPO_Land_Plan_20260112.aprx



Continues on sheet 42

Continues on sheet 44

Plot Date: 06 February 2026 17:21
 File Name: C:\Users\jsw1\OneDrive - Ardent Management Ltd\Documents\AcGIS\Projects\NG_WBROS\ODB_LISE_20260123\NG_WBROS_CPO_Land_Pan_20260112.apx



Key
 Order Land
 Rights to be acquired

NGE/T/3671

MEMBER OF THE BOARD SEALING COMMITTEE

The COMMON SEAL of NATIONAL GRID ELECTRICITY TRANSMISSION plc was hereunto affixed on the 12TH day of FEBRUARY 2026 in the presence of:

Arinton
 Authorised Signatory
 Member of the Board Sealing Committee

© Crown copyright and database rights 2026 Ordnance Survey 100030649. You are permitted to use this data solely to enable you to respond to, or interact with, the organisation that provided you with the data. You are not permitted to copy, sub-licence, distribute or sell any of this data to third parties in any form.

© Crown copyright material is reproduced with the permission of Land Registry under delegated authority from the Controller of HMSO.

This material may not be copied, distributed, sold or published without the formal permission of Land Registry. Only an official copy of a title plan or register obtained from the Land Registry may be used for legal or other official purposes.

Client
nationalgrid

Designer
Ardent

Project
 WEST BURTON TO RATCLIFFE-ON-SOAR REFURBISHMENT - THE GREAT GRID UPGRADE

Drawing Title
 MAP REFERRED TO IN THE NATIONAL GRID ELECTRICITY TRANSMISSION PLC (WEST BURTON TO RATCLIFFE-ON-SOAR REFURBISHMENT PROJECT) COMPULSORY PURCHASE ORDER 2026 SHEET 43 OF 56

Status	FINAL	Revision	000
Scale	1:2,500 @ A1	Date	06/02/2026
	Spatial Reference System		British National Grid

Drawn By	J.NEYE-SWIFT	Checked By	A.FOX	Approved By	K.CRADDOCK
----------	--------------	------------	-------	-------------	------------

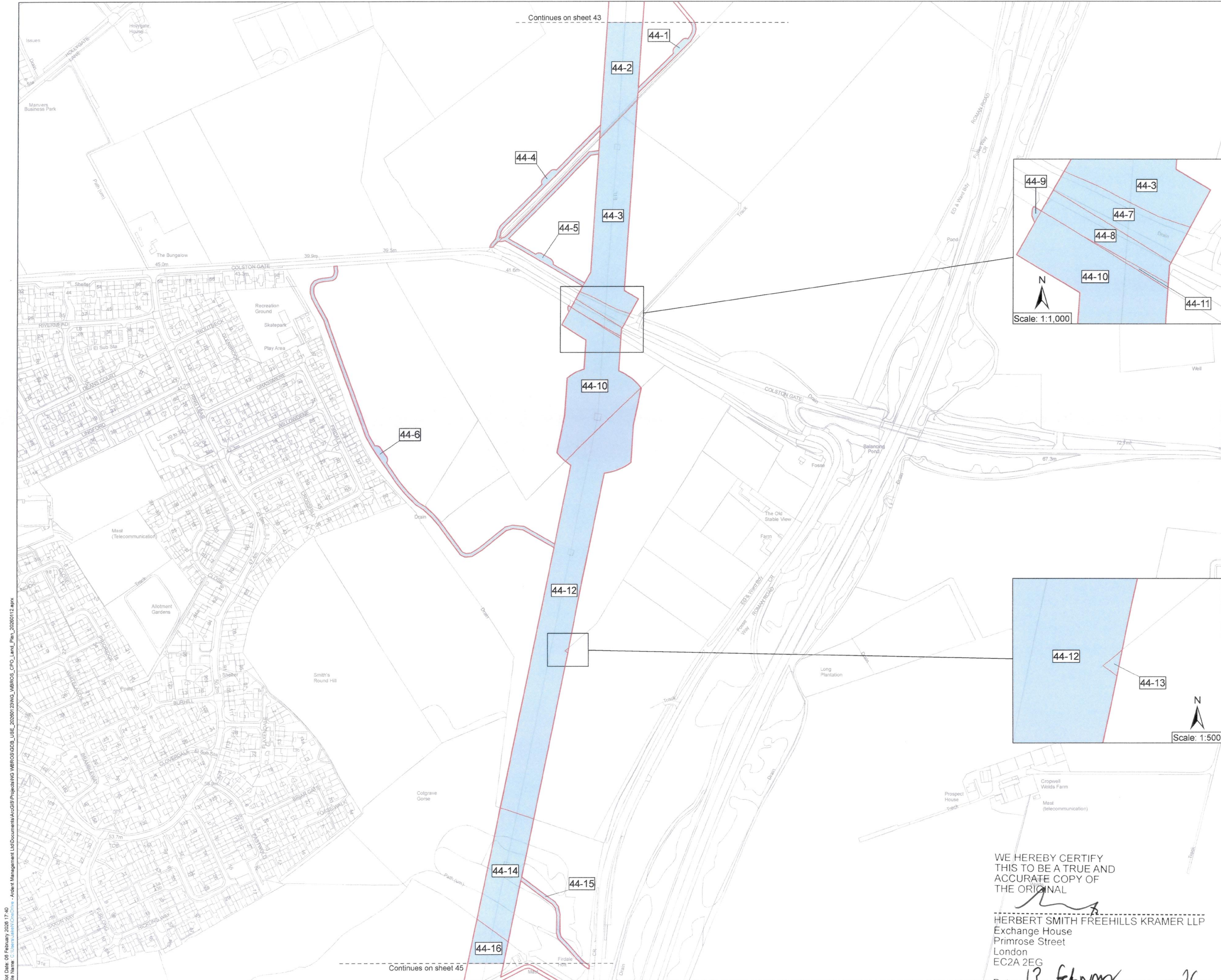
Drawing reference: NG_WBROS_CPO

WE HEREBY CERTIFY THIS TO BE A TRUE AND ACCURATE COPY OF THE ORIGINAL

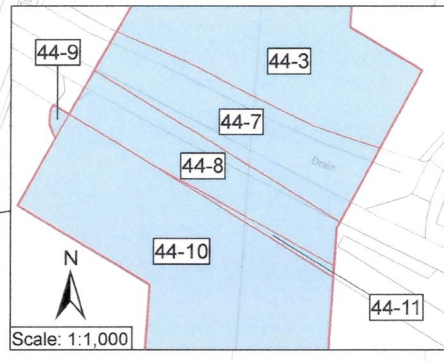
[Signature]
 HERBERT SMITH FREEHILLS KRAMER LLP
 Exchange House
 Primrose Street
 London
 EC2A 2EG

Date 12 February 2026

This document is not to be used in whole or in part other than for the intended purpose and project for which it was prepared and provided.



Key
 [Red outline] Order Land
 [Blue fill] Rights to be acquired



MEMBER OF THE BOARD SEALING COMMITTEE

The COMMON SEAL of NATIONAL GRID ELECTRICITY TRANSMISSION plc was hereunto affixed on the 12TH day of FEBRUARY 2026 in the presence of:

Antonia
 Authorised Signatory
 Member of the Board Sealing Committee

© Crown copyright and database rights 2026 Ordnance Survey 100030649. You are permitted to use this data solely to enable you to respond to, or interact with, the organisation that provided you with the data. You are not permitted to copy, sub-licence, distribute or sell any of this data to third parties in any form.
 © Crown copyright material is reproduced with the permission of Land Registry under delegated authority from the Controller of HMSO.
 This material may not be copied distributed, sold or published without the formal permission of Land Registry. Only an official copy of a title plan or register obtained from the Land Registry may be used for legal or other official purposes.
 May contain public sector information licensed under the Open Government Licence v3.0.
 Sources: Esri, TomTom, Garmin, FAO, NOAA, USGS, © OpenStreetMap contributors, and the GIS User Community, Esri, USGS



Project: WEST BURTON TO RATCLIFFE-ON-SOAR REFURBISHMENT - THE GREAT GRID UPGRADE

Drawing Title: MAP REFERRED TO IN THE NATIONAL GRID ELECTRICITY TRANSMISSION PLC (WEST BURTON TO RATCLIFFE-ON-SOAR REFURBISHMENT PROJECT) COMPULSORY PURCHASE ORDER 2026 SHEET 44 OF 56

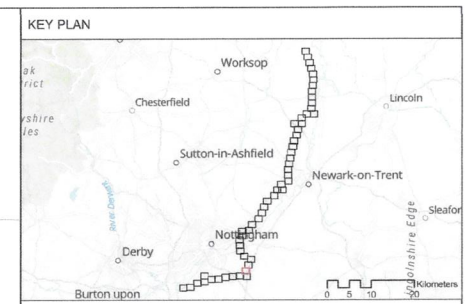
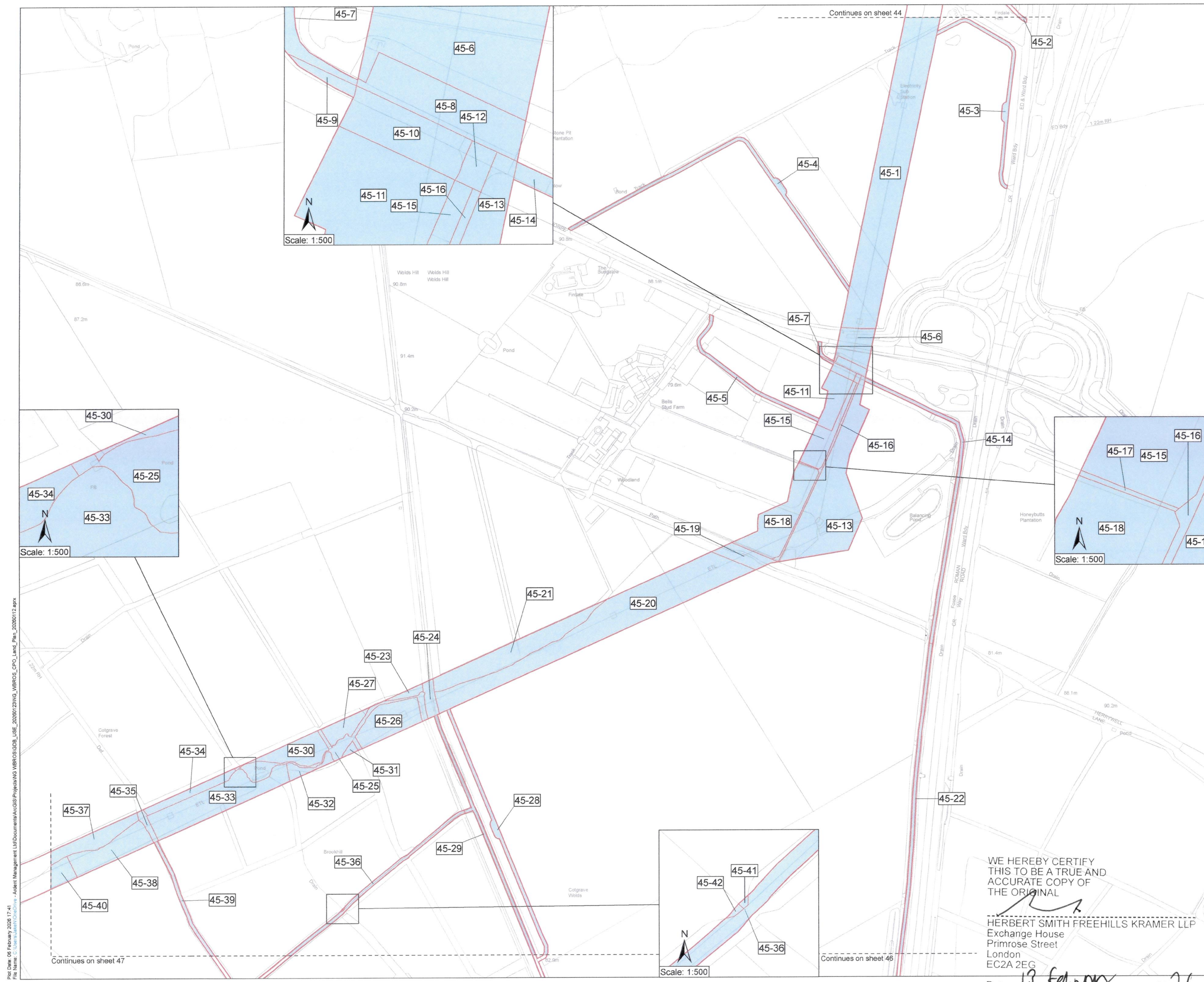
Status: FINAL	Revision: 000
Scale: 1:2,500 @ A1	Date: 06/02/2026
Drawn By: J.NEYE-SWIFT	Checked By: A.FOX
Approved By: K.CRADDOCK	
Drawing reference: NG_WBROS_CPO	

WE HEREBY CERTIFY THIS TO BE A TRUE AND ACCURATE COPY OF THE ORIGINAL

[Signature]
 HERBERT SMITH FREEHILLS KRAMER LLP
 Exchange House
 Primrose Street
 London
 EC2A 2EG

Date: 13 February 2026

Plot Date: 05 February 2026 17:40
 File Name: C:\Users\jane\OneDrive - Ardent Management Ltd\Documents\AcGIS\Projects\NG WBROS\GDG_LSE_20260123\NG_WBROS_CPO_Land_Plan_20260112.aprx



Key
 Order Land
 Rights to be acquired

MEMBER OF THE BOARD SEALING COMMITTEE
 NG5ET13641

The COMMON SEAL of NATIONAL GRID ELECTRICITY TRANSMISSION plc was hereunto affixed on the 12TH day of FEBRUARY 2026 in the presence of:

Ashinton
 Authorised Signatory
 Member of the Board Sealing Committee

© Crown copyright and database rights 2026 Ordnance Survey 100030649. You are permitted to use this data solely to enable you to respond to, or interact with, the organisation that provided you with the data. You are not permitted to copy, sub-licence, distribute or sell any of this data to third parties in any form.
 © Crown copyright material is reproduced with the permission of Land Registry under delegated authority from the Controller of HMSO.
 This material may not be copied, distributed, sold or published without the formal permission of Land Registry. Only an official copy of a title plan or register obtained from the Land Registry may be used for legal or other official purposes.
 May contain public sector information licensed under the Open Government Licence v3.0
 Sources: Esri, TomTom, Garmin, FAO, NOAA, USGS, © OpenStreetMap contributors, and the GIS User Community, Esri, CGIAR, USGS

Client

Designer

Project
 WEST BURTON TO RATCLIFFE-ON-SOAR REFURBISHMENT - THE GREAT GRID UPGRADE

Drawing Title
 MAP REFERRED TO IN THE NATIONAL GRID ELECTRICITY TRANSMISSION PLC (WEST BURTON TO RATCLIFFE-ON-SOAR REFURBISHMENT PROJECT) COMPULSORY PURCHASE ORDER 2026 SHEET 45 OF 56

Status	FINAL	Revision	000
Date	06/02/2026		
Scale	1:2,500 @ A1	Spatial Reference System	British National Grid
Drawn By	J.NEYE-SWIFT	Checked By	A.FOX
Approved By		Approved By	K.CRADDOCK
Drawing reference	NG_WBROS_CPO		

This document is not to be used in whole or in part other than for the intended purpose and project for which it was prepared and provided.

WE HEREBY CERTIFY THIS TO BE A TRUE AND ACCURATE COPY OF THE ORIGINAL

HERBERT SMITH FREEHILLS KRAMER LLP
 Exchange House
 Primrose Street
 London
 EC2A 2EG

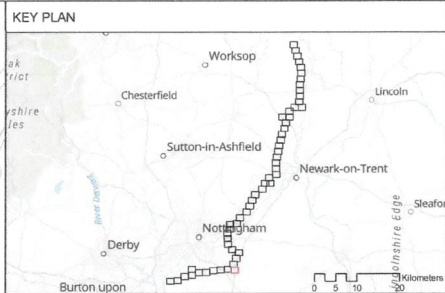
Date 13 February 2026

Plot Date: 06 February 2026 17:41
 File Name: C:\Users\jsh1\OneDrive - Ardent Management Ltd\Documents\Accis\Projects\NG WBROS\3D6_USE_20260123\NG_WBROS_CPO_Land_Plan_20260112.aprx



Continues on sheet 45

Continues on sheet 47



Key
 [Red outline] Order Land
 [Blue outline] Rights to be acquired

NGE118671
 MEMBER OF THE BOARD SEALING COMMITTEE

The COMMON SEAL of NATIONAL GRID ELECTRICITY TRANSMISSION plc was hereunto affixed on the 13TH day of FEBRUARY 2026 in the presence of:

Ainton
 Authorised Signatory
 Member of the Board Sealing Committee

© Crown copyright and database rights 2026 Ordnance Survey 100030649. You are permitted to use this data solely to enable you to respond to, or interact with, the line organisation that provided you with the data. You are not permitted to copy, sub-licence, distribute or sell any of this data to third parties in any form.
 © Crown copyright material is reproduced with the permission of Land Registry under delegated authority from the Controller of HMSO.
 This material may not be copied, distributed, sold or published without the formal permission of Land Registry. Only an official copy of a title plan or register obtained from the Land Registry may be used for legal or other official purposes.
 May contain public sector information licensed under the Open Government Licence v3.0.
 Sources: Esri, TomTom, Garmin, FAO, NOAA, USGS, © OpenStreetMap contributors, and the GIS User Community, Esri, USGS

Client

Designer

Project WEST BURTON TO RATCLIFFE-ON-SOAR REFURBISHMENT - THE GREAT GRID UPGRADE
 Drawing Title MAP REFERRED TO IN THE NATIONAL GRID ELECTRICITY TRANSMISSION PLC (WEST BURTON TO RATCLIFFE-ON-SOAR REFURBISHMENT PROJECT) COMPULSORY PURCHASE ORDER 2026 SHEET 46 OF 56

Status	FINAL	Revision	000
Date	06/02/2026		
Scale	1:2,500 @ A1	Spatial Reference System	British National Grid
Drawn By	J.NEYE-SWIFT	Checked By	A.FOX
Approved By			K.CRADDOCK
Drawing reference	NG_WBROS_CPO		

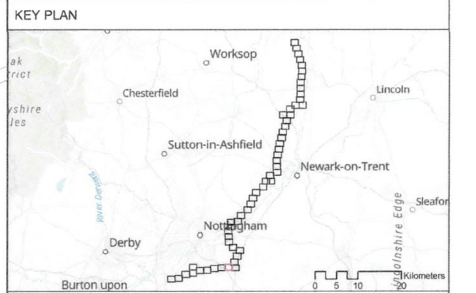
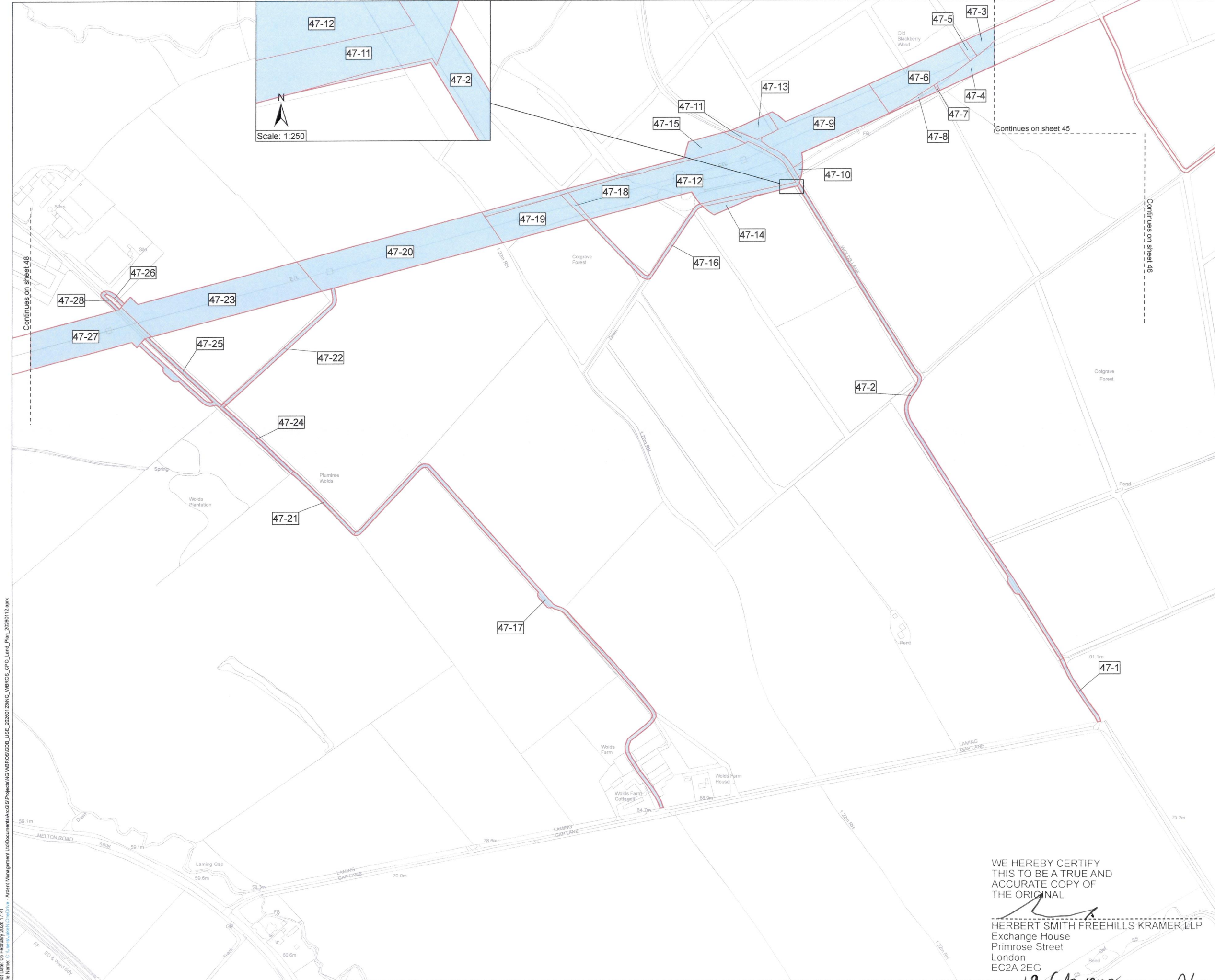
This document is not to be used in whole or in part other than for the intended purpose and project for which it was prepared and provided.

WE HEREBY CERTIFY THIS TO BE A TRUE AND ACCURATE COPY OF THE ORIGINAL

[Signature]

HERBERT SMITH FREEHILLS KRAMER LLP
 Exchange House
 Primrose Street
 London
 EC2A 2EG
 Date 13 February 2026

Plot Data: 06 February 2026 17:21
 File Name: C:\Users\jsh1\OneDrive - Ardent Management Ltd\Documents\Access\Projects\ING\WBROS\ODS_LUB_20260123\ING_WBROS_CPO_Land_Plan_20260112.apx



Key
 Order Land
 Rights to be acquired

NGE13671
 MEMBER OF THE BOARD SEALING COMMITTEE

The COMMON SEAL of NATIONAL GRID ELECTRICITY TRANSMISSION plc was hereunto affixed on the 12TH day of FEBRUARY 2026 in the presence of:

A. Hinton
 Authorised Signatory
 Member of the Board Sealing Committee

© Crown copyright and database rights 2026 Ordnance Survey 100030649. You are permitted to use this data solely to enable you to respond to, or interact with, the organisation that provided you with the data. You are not permitted to copy, sub-licence, distribute or sell any of this data to third parties in any form.

© Crown copyright material is reproduced with the permission of Land Registry under delegated authority from the Controller of HMSO.

This material may not be copied distributed, sold or published without the formal permission of Land Registry. Only an official copy of a title plan or register obtained from the Land Registry may be used for legal or other official purposes.

May contain public sector information licensed under the Open Government Licence v3.0.
 Sources: Esri, TomTom, Garmin, FAO, NOAA, USGS, © OpenStreetMap contributors, and the GIS User Community, Esri, USGS



Project: WEST BURTON TO RATCLIFFE-ON-SOAR REFURBISHMENT - THE GREAT GRID UPGRADE

Drawing Title: MAP REFERRED TO IN THE NATIONAL GRID ELECTRICITY TRANSMISSION PLC (WEST BURTON TO RATCLIFFE-ON-SOAR REFURBISHMENT PROJECT) COMPULSORY PURCHASE ORDER 2026 SHEET 47 OF 56

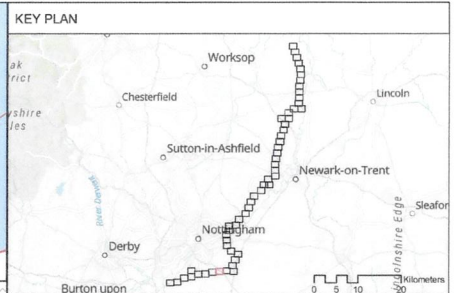
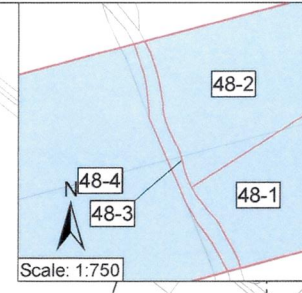
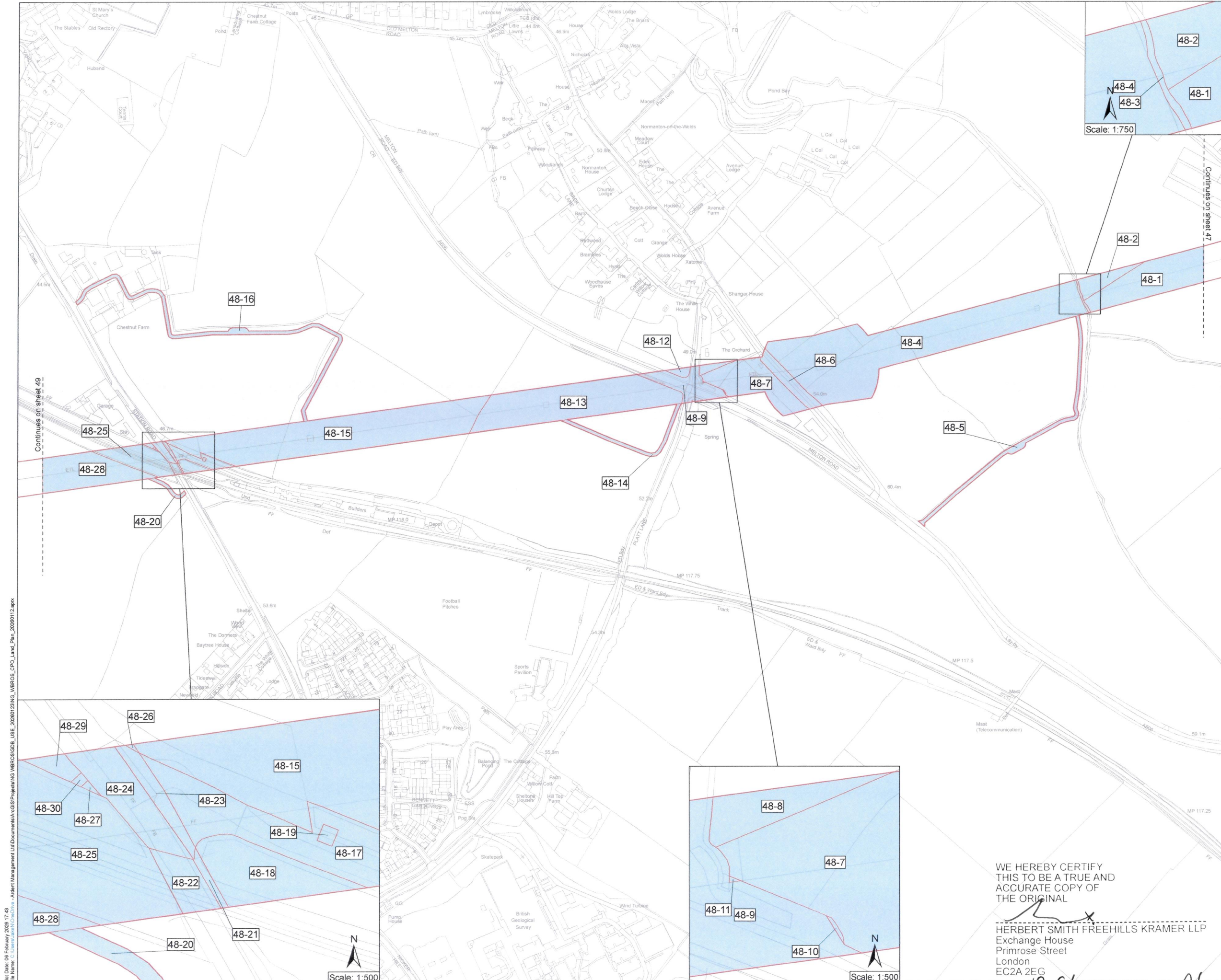
Status: FINAL	Revision: 000
Date: 06/02/2026	
Scale: 1:2,500 @ A1	Spatial Reference System: British National Grid
Drawn By: J.NEYE-SWIFT	Checked By: A.FOX
Approved By: K.CRADDOCK	
Drawing reference: NG_WBROS_CPO	

WE HEREBY CERTIFY THIS TO BE A TRUE AND ACCURATE COPY OF THE ORIGINAL

[Signature]
 HERBERT SMITH FREEHILLS KRAMER LLP
 Exchange House
 Primrose Street
 London
 EC2A 2EG

Date: 13 February 2026

Plot Date: 06 February 2026 17:41
 File Name: C:\Users\jswift\OneDrive - Ardent Management Ltd\Documents\GIS\Projects\NG WBROS\GDG_USE_2026\12\NG_WBROS_CPO_Land_Plan_20260112.aprx



Key
 [Red Outline] Order Land
 [Blue Shaded] Rights to be acquired

The COMMON SEAL of NATIONAL GRID ELECTRICITY TRANSMISSION plc was hereunto affixed on the 12th day of FEBRUARY 2026 in the presence of:

Arntton
 Authorised Signatory
 Member of the Board Sealing Committee

© Crown copyright and database rights 2026 Ordnance Survey 100030649. You are permitted to use this data solely to enable you to respond to, or interact with, the organisation that provided you with the data. You are not permitted to copy, sub-licence, distribute or sell any of this data to third parties in any form.
 © Crown copyright material is reproduced with the permission of Land Registry under delegated authority from the Controller of HMSO.
 This material may not be copied, distributed, sold or published without the formal permission of Land Registry. Only an official copy of a title plan or register obtained from the Land Registry may be used for legal or other official purposes.
 May contain public sector information licensed under the Open Government Licence v3.0.
 Sources: Esri, TomTom, Garmin, FAO, NOAA, USGS, © OpenStreetMap contributors, and the GIS User Community, Esri, CGIAR, USGS

Client
nationalgrid

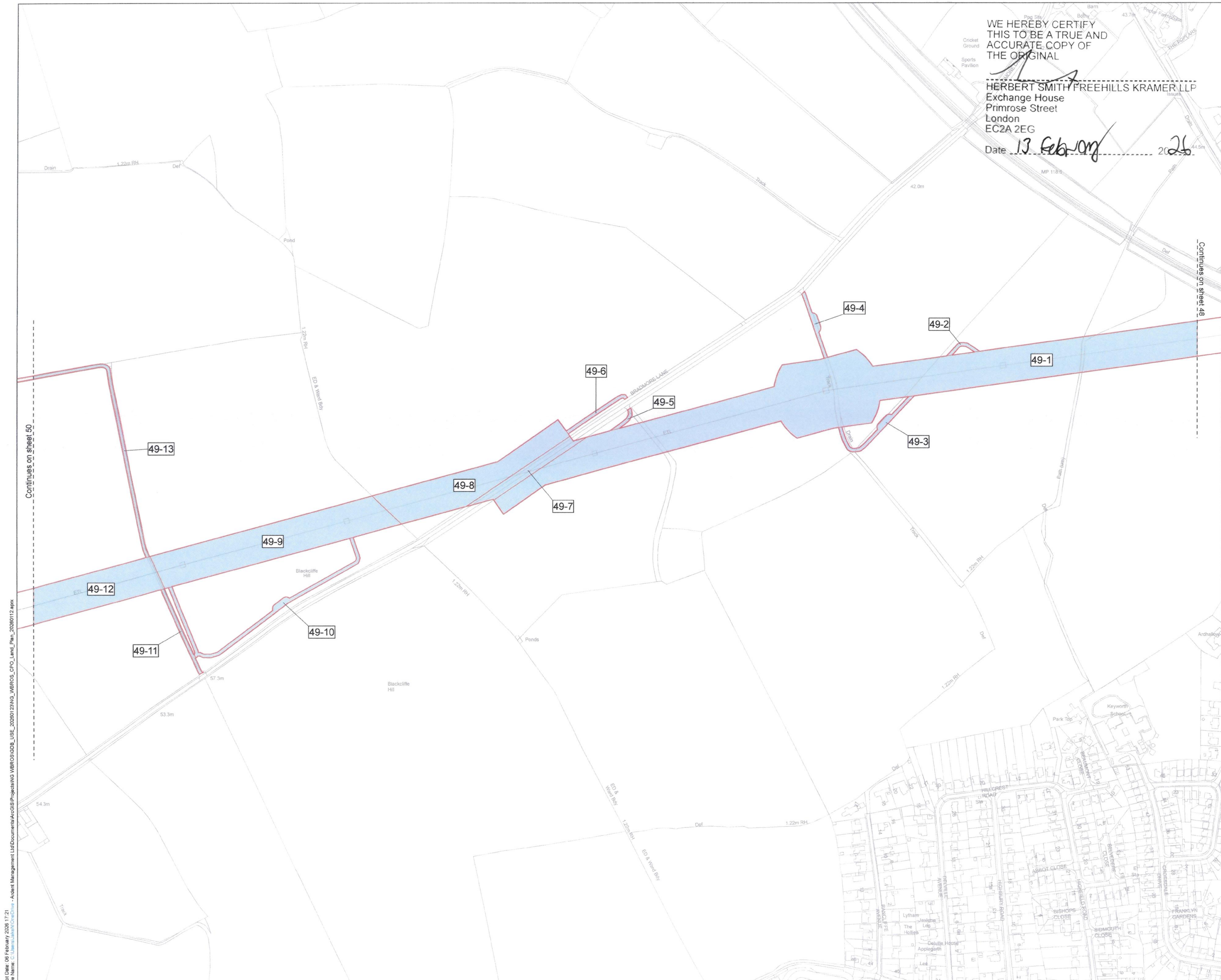
Designer
Ardent

Project
 WEST BURTON TO RATCLIFFE-ON-SOAR REFURBISHMENT - THE GREAT GRID UPGRADE
 Drawing Title
 MAP REFERRED TO IN THE NATIONAL GRID ELECTRICITY TRANSMISSION PLC (WEST BURTON TO RATCLIFFE-ON-SOAR REFURBISHMENT PROJECT) COMPULSORY PURCHASE ORDER 2026 SHEET 48 OF 56

Status	FINAL	Revision	000
Date	06/02/2026		
Scale	1:2,500 @ A1	Spatial Reference System	British National Grid
Drawn By	J.NEVE-SWIFT	Checked By	A.FOX
Approved By			K.CRADDOCK
Drawing reference	NG_WBROS_CPO		

WE HEREBY CERTIFY THIS TO BE A TRUE AND ACCURATE COPY OF THE ORIGINAL
Herbert Smith Freehills Kramer LLP
 HERBERT SMITH FREEHILLS KRAMER LLP
 Exchange House
 Primrose Street
 London
 EC2A 2EG
 Date 13 February 2026

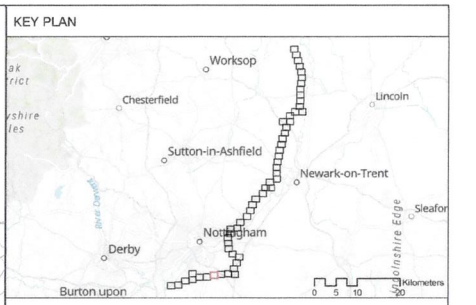
Plot Date: 06 February 2026 17:43
 File Name: C:\Users\jane11\OneDrive - Ardent Management Ltd\Documents\GIS\Projects\NG_WBROS\GIS\WBROS_CPO_Land_Plan_20260112.aprx



WE HEREBY CERTIFY
THIS TO BE A TRUE AND
ACCURATE COPY OF
THE ORIGINAL

HERBERT SMITH FREEHILLS KRAMER LLP
Exchange House
Primrose Street
London
EC2A 2EG

Date 13 Feb 2026



Key
 Order Land
 Rights to be acquired

MEMBER OF THE BOARD SEALING COMMITTEE

The COMMON SEAL of NATIONAL GRID
ELECTRICITY TRANSMISSION plc was
hereunto affixed on the 13th day of
FEBRUARY 2026 in the presence of:

Ainton
 Authorised Signatory
 Member of the Board Sealing Committee

© Crown copyright and database rights 2026 Ordnance Survey 100030649. You are permitted to use this data solely to enable you to respond to, or interact with, the organisation that provided you with the data. You are not permitted to copy, sub-licence, distribute or sell any of this data to third parties in any form.

© Crown copyright material is reproduced with the permission of Land Registry under delegated authority from the Controller of HMSO.

This material may not be copied, distributed, sold or published without the formal permission of Land Registry. Only an official copy of a title plan or register obtained from the Land Registry may be used for legal or other official purposes.

May contain public sector information licensed under the Open Government Licence v3.0. Sources: Esri, TomTom, Garmin, FAO, NOAA, USGS, © OpenStreetMap contributors, and the GIS User Community, Esri, USGS



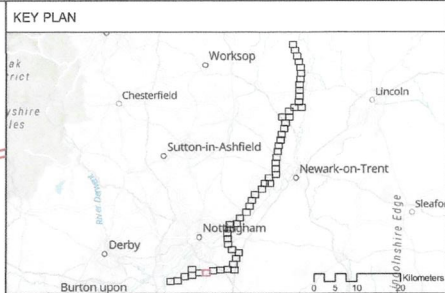
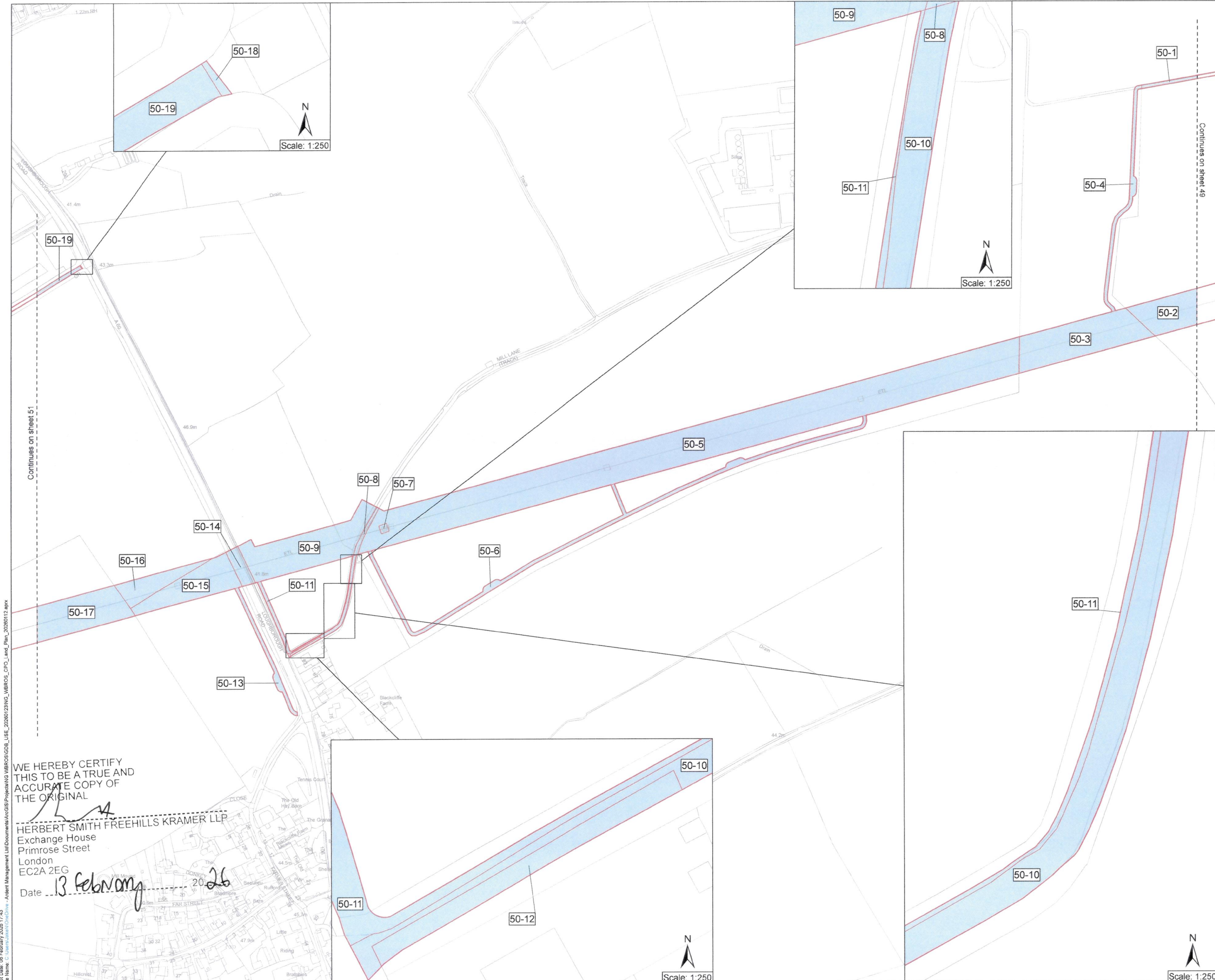
Project WEST BURTON TO RATCLIFFE-ON-SOAR
REFURBISHMENT - THE GREAT GRID UPGRADE

Drawing Title
 MAP REFERRED TO IN THE NATIONAL GRID
 ELECTRICITY TRANSMISSION PLC (WEST
 BURTON TO RATCLIFFE-ON-SOAR
 REFURBISHMENT PROJECT) COMPULSORY
 PURCHASE ORDER 2026
 SHEET 49 OF 56

Status	FINAL	Revision	000
Scale	1:2,500 @ A1	Date	06/02/2026
Drawn By	J.NEYE-SMFT	Checked By	A.FOX
Approved By	K.CRADDOCK		
Drawing reference	NG_WBROS_CPO		

This document is not to be used in whole or in part other than for the intended purpose and project for which it was prepared and provided.

Plot Date: 06 February 2026 17:21
 File Name: C:\Users\jnk\OneDrive - Ardent Management Ltd\Documents\Projects\NG WBROS\GDL\UB_20260123\NG_WBROS_CPO_Land_Plan_20260112.aprx



Key
 Order Land
 Rights to be acquired

MEMBER OF THE BOARD SEALING COMMITTEE

The COMMON SEAL of NATIONAL GRID ELECTRICITY TRANSMISSION plc was hereunto affixed on the 13TH day of FEBRUARY 2026 in the presence of:

Antonia
 Authorised Signatory
 Member of the Board Sealing Committee

© Crown copyright and database rights 2026 Ordnance Survey 100030649. You are permitted to use this data solely to enable you to respond to, or interact with, the organisation that provided you with the data. You are not permitted to copy, sub-licence, distribute or sell any of this data to third parties in any form.

© Crown copyright material is reproduced with the permission of Land Registry under delegated authority from the Controller of HMSO. This material may not be copied, distributed, sold or published without the formal permission of Land Registry. Only an official copy of a title plan or register obtained from the Land Registry may be used for legal or other official purposes.

May contain public sector information licensed under the Open Government Licence v3.0. Sources: Esri, TomTom, Garmin, FAO, NOAA, USGS, © OpenStreetMap contributors, and the GIS User Community, Esri, USGS



Project WEST BURTON TO RATCLIFFE-ON-SOAR REFURBISHMENT - THE GREAT GRID UPGRADE

Drawing Title MAP REFERRED TO IN THE NATIONAL GRID ELECTRICITY TRANSMISSION PLC (WEST BURTON TO RATCLIFFE-ON-SOAR REFURBISHMENT PROJECT) COMPULSORY PURCHASE ORDER 2026 SHEET 50 OF 56

Status	FINAL	Revision	000
Scale	1:2,500 @ A1	Date	06/02/2026
Drawn By	J.NEYE-SWIFT	Checked By	A.FOX
Approved By	K.CRADDOCK		

Drawing reference NG_WBROS_CPO
 This document is not to be used in whole or in part other than for the intended purpose and project for which it was prepared and provided.

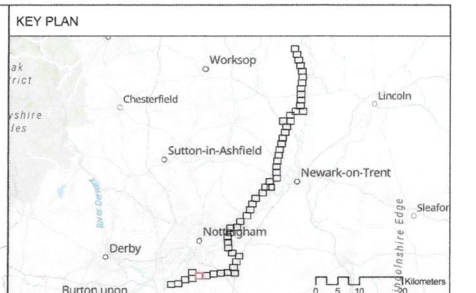
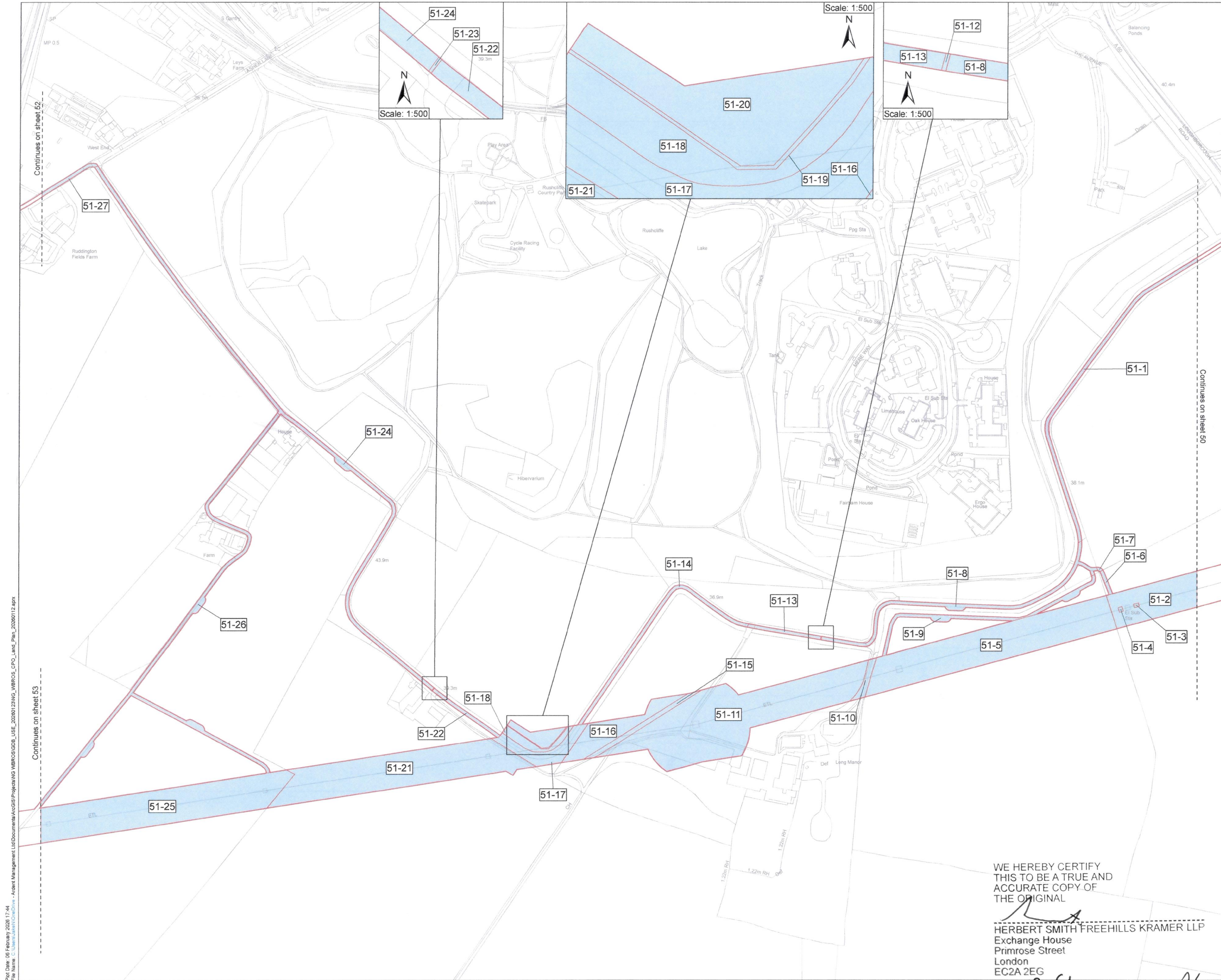
WE HEREBY CERTIFY THIS TO BE A TRUE AND ACCURATE COPY OF THE ORIGINAL

HERBERT SMITH FREEHILLS KRAMER LLP
 Exchange House
 Primrose Street
 London
 EC2A 2EG

Date 13 February 2026



Plot Date: 06 February 2026 17:43
 File Name: C:\Users\jane\OneDrive - Ardent Management Ltd\Documents\Projects\WBROS\GDD\WBROS_CPO_Land_Plan_20260117.aprx



Key
 [Red Outline] Order Land
 [Blue Fill] Rights to be acquired

MEMBER OF THE BOARD SEALING COMMITTEE

The COMMON SEAL of NATIONAL GRID ELECTRICITY TRANSMISSION plc was hereunto affixed on the 12TH day of FEBRUARY 2026 in the presence of:

Arden
 Authorised Signatory
 Member of the Board Sealing Committee

© Crown copyright and database rights 2026 Ordnance Survey 100030649. You are permitted to use this data solely to enable you to respond to, or interact with, the organisation that provided you with the data. You are not permitted to copy, sub-licence, distribute or sell any of this data to third parties in any form.
 © Crown copyright material is reproduced with the permission of Land Registry under delegated authority from the Controller of HMSO.
 This material may not be copied distributed, sold or published without the formal permission of Land Registry. Only an official copy of a title plan or register obtained from the Land Registry may be used for legal or other official purposes.
 May contain public sector information licensed under the Open Government Licence v3.0.
 Sources: Esri, TomTom, Garmin, FAO, NOAA, USGS, © OpenStreetMap contributors, and the GIS User Community, Esri, CGIAR, USGS



Project WEST BURTON TO RATCLIFFE-ON-SOAR REFURBISHMENT - THE GREAT GRID UPGRADE
 Drawing Title MAP REFERRED TO IN THE NATIONAL GRID ELECTRICITY TRANSMISSION PLC (WEST BURTON TO RATCLIFFE-ON-SOAR REFURBISHMENT PROJECT) COMPULSORY PURCHASE ORDER 2026 SHEET 51 OF 56

Status	FINAL	Revision	000
Date	06/02/2026		
Scale	1:2,500 @ A1	Spatial Reference System	British National Grid
Drawn By	J.NEYE-SWIFT	Checked By	A.FOX
Approved By			K.CRADDOCK
Drawing reference	NG_WBROS_CPO		

WE HEREBY CERTIFY THIS TO BE A TRUE AND ACCURATE COPY OF THE ORIGINAL

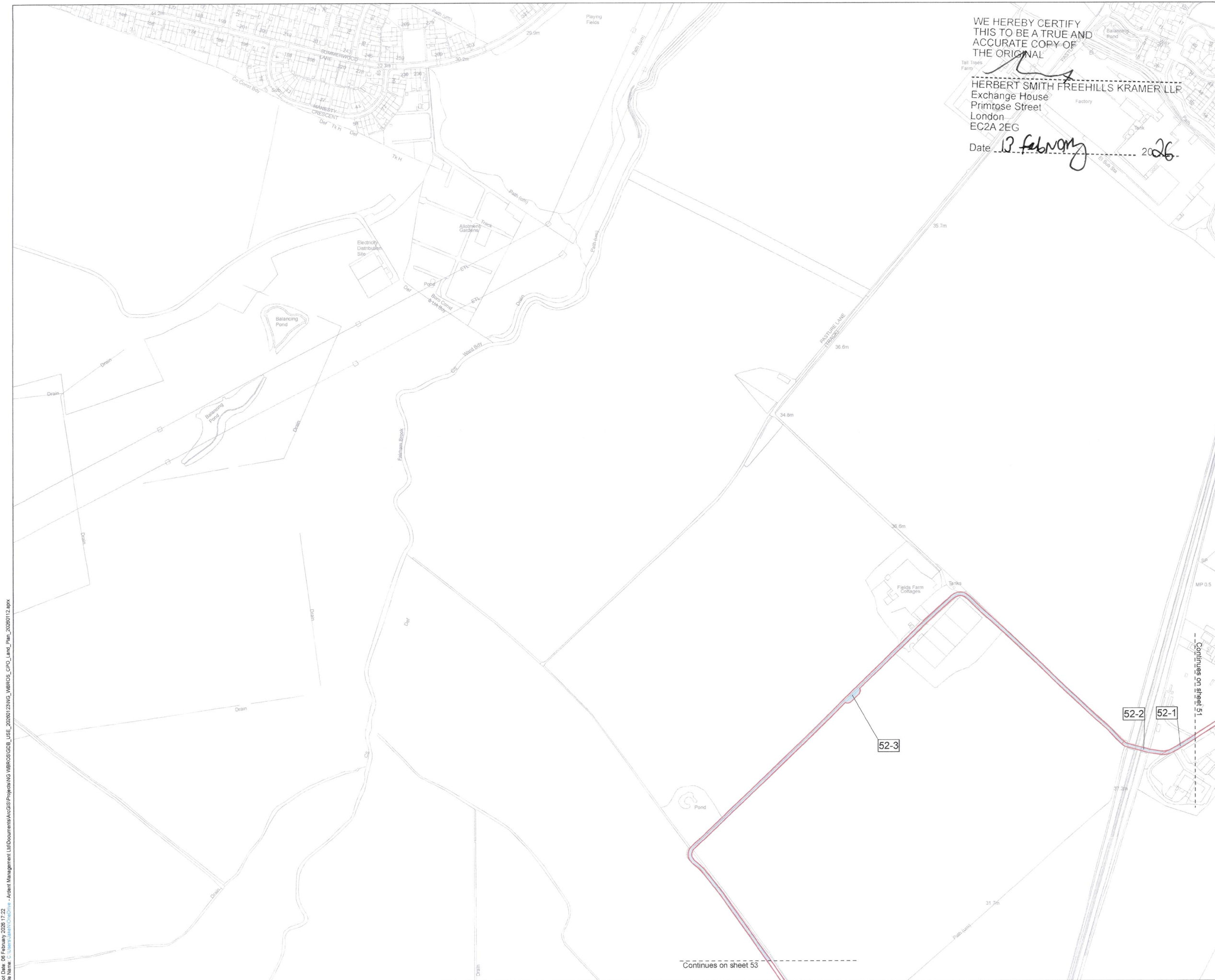
Herbert Smith Freehills Kramer LLP
 HERBERT SMITH FREEHILLS KRAMER LLP
 Exchange House
 Primrose Street
 London
 EC2A 2EG
 Date 13 February 2026

Plot Date: 06 February 2026 17:44
 File Name: C:\Users\jank\OneDrive - Ardent Management Ltd\Documents\Arden\Projects\NG_WBROS\GDB_USE_2026\12\ING_WBROS_CPO_Land_Plan_20260112.dwg

Continues on sheet 52

Continues on sheet 53

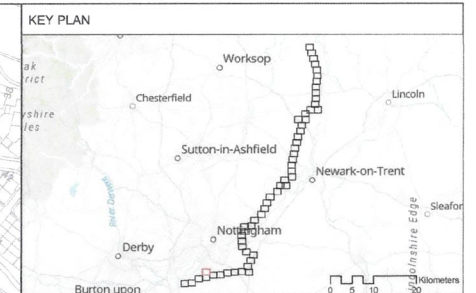
Continues on sheet 50



WE HEREBY CERTIFY
THIS TO BE A TRUE AND
ACCURATE COPY OF
THE ORIGINAL

HERBERT SMITH FREEHILLS KRAMER LLP
Exchange House
Primo Street
London
EC2A 2EG

Date 13 February 2026



Key
 Order Land
 Rights to be acquired

MEMBER OF THE BOARD SEALING COMMITTEE

N 44713671

The COMMON SEAL of NATIONAL GRID
ELECTRICITY TRANSMISSION plc was
hereunto affixed on the 13TH day of
FEBRUARY 2026 in the presence of:

Hinton
 Authorised Signatory
 Member of the Board Sealing Committee

© Crown copyright and database rights 2026 Ordnance Survey 100030849. You are permitted to use this data solely to enable you to respond to, or interact with, the organisation that provided you with the data. You are not permitted to copy, sub-licence, distribute or sell any of this data to third parties in any form.

© Crown copyright material is reproduced with the permission of Land Registry under delegated authority from the Controller of HMSO.

This material may not be copied distributed, sold or published without the formal permission of Land Registry. Only an official copy of a title plan or register obtained from the Land Registry may be used for legal or other official purposes.

May contain public sector information licensed under the Open Government Licence v3.0.
 Sources: Esri, TomTom, Garmin, FAO, NOAA, USGS, © OpenStreetMap contributors, and the GIS User Community, Esri, USGS

Client

Designer

Project
 WEST BURTON TO RATCLIFFE-ON-SOAR
 REFURBISHMENT - THE GREAT GRID UPGRADE

Drawing Title
 MAP REFERRED TO IN THE NATIONAL GRID
 ELECTRICITY TRANSMISSION PLC (WEST
 BURTON TO RATCLIFFE-ON-SOAR
 REFURBISHMENT PROJECT) COMPULSORY
 PURCHASE ORDER 2026
 SHEET 52 OF 56

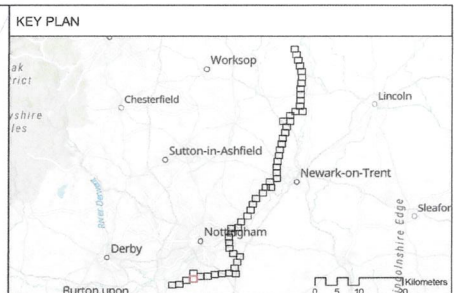
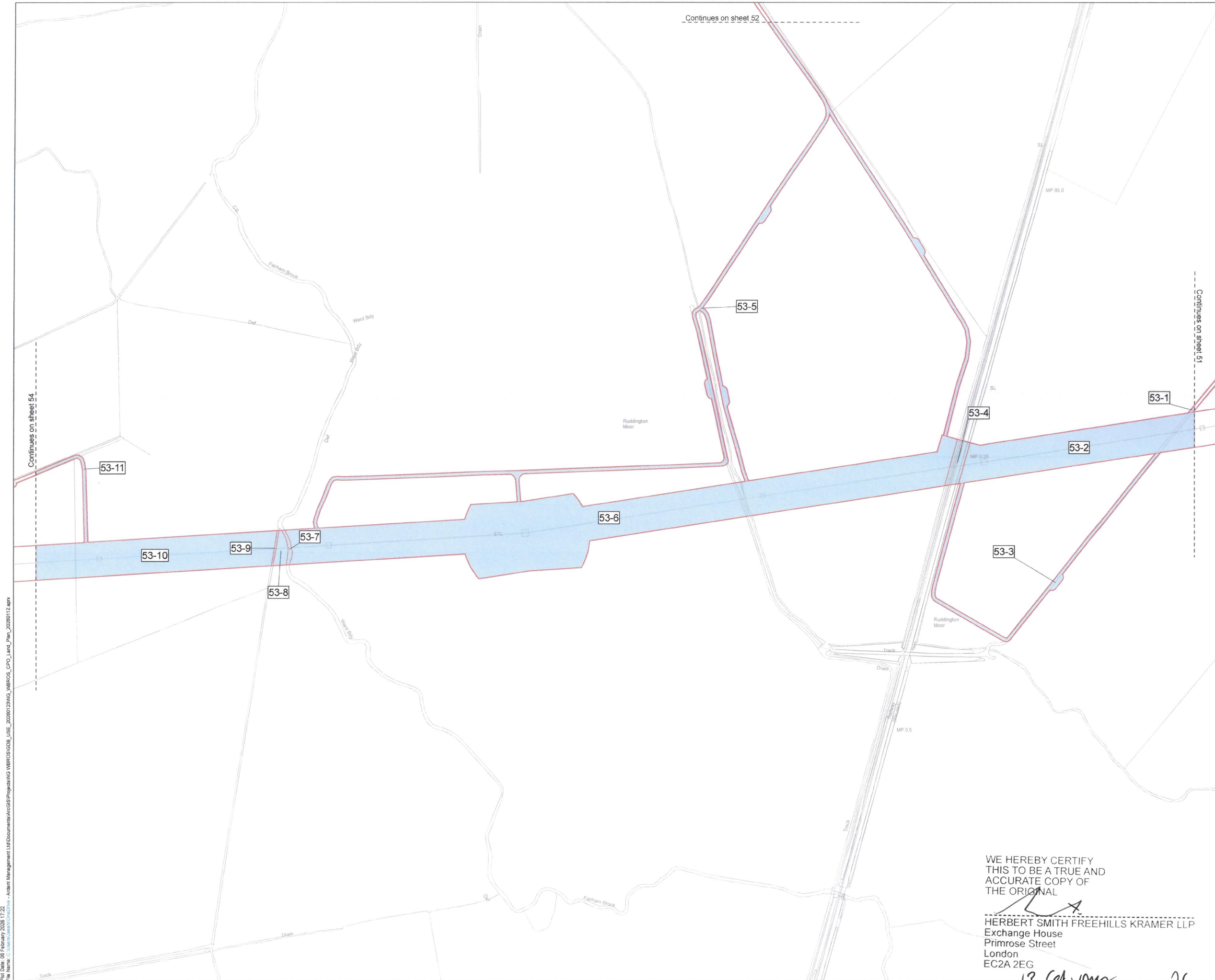
Status	FINAL	Revision	000
Date	06/02/2026		
Scale	1:2,500 @ A1	Spatial Reference System	British National Grid
Drawn By	J.NEYE-SWIFT	Checked By	A.FOX
Approved By		Approved By	K.CRADDOCK
Drawing reference	NG_WBROS_CPO		

This document is not to be used in whole or in part other than for the intended purpose and project for which it was prepared and provided.

Plot Date: 06 February 2026 17:22
 File Name: C:\Users\jane\OneDrive - Ardent Management Ltd\Documents\AccGIS\Projecting\WBROS\GDB_Use_20260123\NG_WBROS_CPO_Land_Plan_20260112.aprx

Continues on sheet 53

Continues on sheet 51



Key
 [Red outline] Order Land
 [Blue fill] Rights to be acquired

MEMBER OF THE BOARD SEALING COMMITTEE

NGE 13671

The COMMON SEAL of NATIONAL GRID ELECTRICITY TRANSMISSION plc was hereunto affixed on the 12TH day of FEBRUARY 2026 in the presence of:

Shinton
 Authorised Signatory
 Member of the Board Sealing Committee

© Crown copyright and database rights 2026 Ordnance Survey 100030649. You are permitted to use this data solely to enable you to respond to, or interact with, the organisation that provided you with the data. You are not permitted to copy, sub-licence, distribute or sell any of this data to third parties in any form.

© Crown copyright material is reproduced with the permission of Land Registry under delegated authority from the Controller of HMSO.

This material may not be copied, distributed, sold or published without the formal permission of Land Registry. Only an official copy of a title plan or register obtained from the Land Registry may be used for legal or other official purposes.

May contain public sector information licensed under the Open Government Licence v3.0. Sources: Esri, TomTom, Garmin, FAO, NOAA, USGS, © OpenStreetMap contributors, and the GIS User Community, Esri, USGS

Client

Designer

Project WEST BURTON TO RATCLIFFE-ON-SOAR REFURBISHMENT - THE GREAT GRID UPGRADE

Drawing Title
 MAP REFERRED TO IN THE NATIONAL GRID ELECTRICITY TRANSMISSION PLC (WEST BURTON TO RATCLIFFE-ON-SOAR REFURBISHMENT PROJECT) COMPULSORY PURCHASE ORDER 2026 SHEET 53 OF 56

Status	FINAL	Revision	000
Date	06/02/2026		
Scale	1:2,500 @ A1	Spatial Reference System	British National Grid
Drawn By	J.NEYE-SWIFT	Checked By	A.FOX
Approved By		Approved By	K.CRADDOCK
Drawing reference	NG_WBROS_CPO		

This document is not to be used in whole or in part other than for the intended purpose and project for which it was prepared and provided.

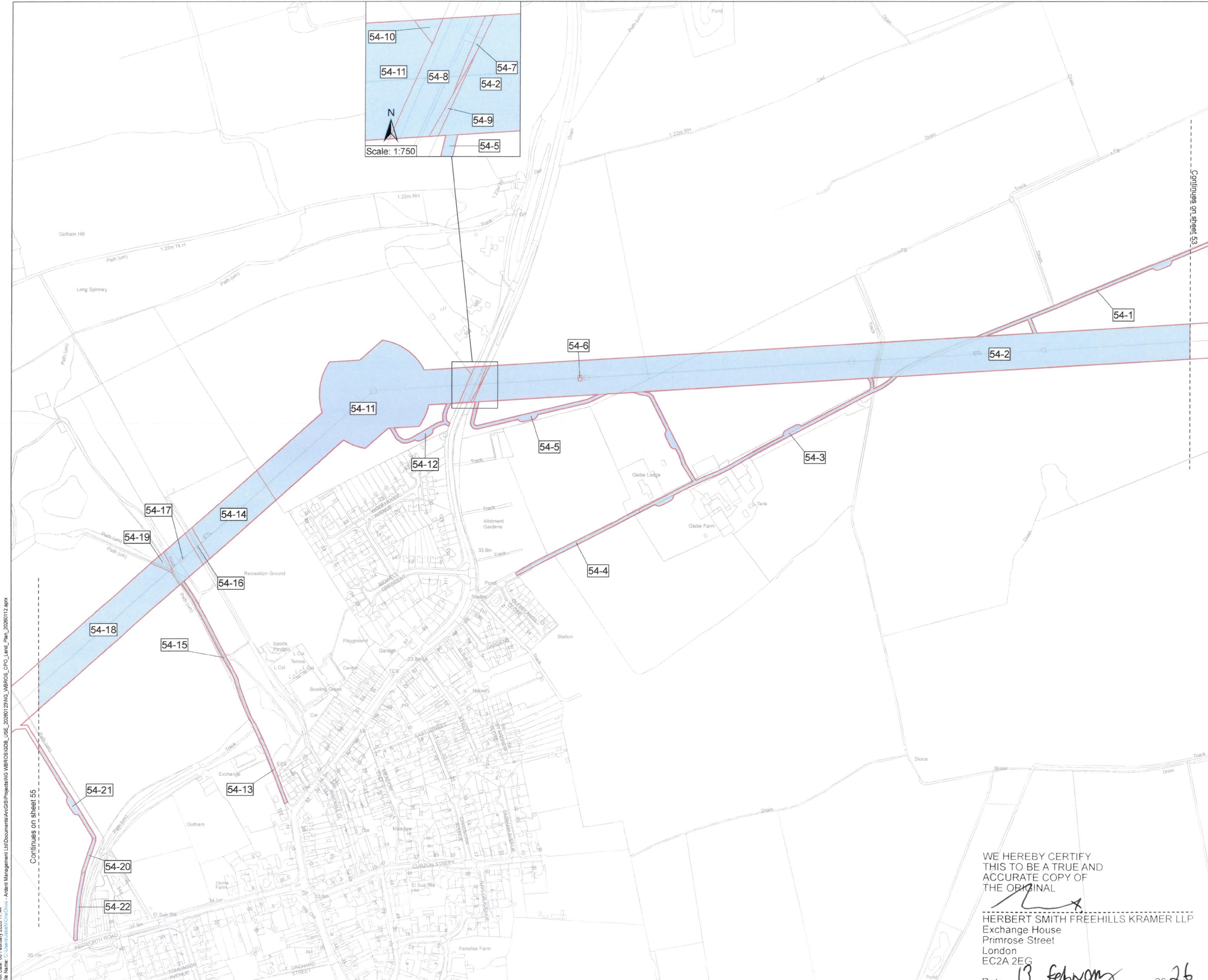
WE HEREBY CERTIFY THIS TO BE A TRUE AND ACCURATE COPY OF THE ORIGINAL

LA

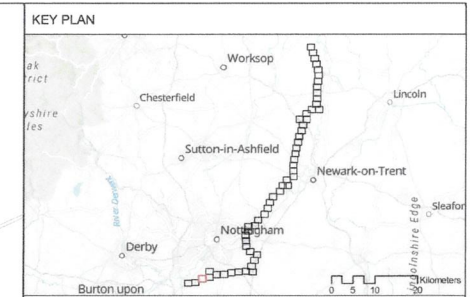
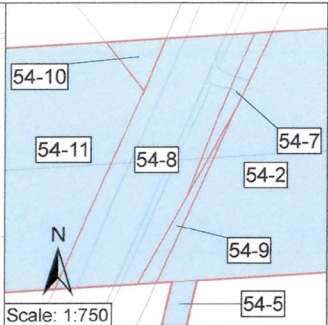
HERBERT SMITH FREEHILLS KRAMER LLP
 Exchange House
 Primrose Street
 London
 EC2A 2EG

Date 13 February 2026

Proj Date: 06 February 2026 17:22
 File Name: C:\Users\jswift\OneDrive - Ardent Management Ltd\Documents\ACG\SB\Projects\NG_WBROS_CPO_Land_Plan_20260112.dwg



Prod Date: 06 February 2026 17:44
 File Name: C:\Users\jsh\OneDrive - Ardent Management Ltd\Documents\ArcGIS\Projects\NG_WBROS\CPO_Land_Plan_20260112.aprx



Key

- Order Land
- Rights to be acquired

MEMBER OF THE BOARD SEALING COMMITTEE

NG-E71367-1

The COMMON SEAL of NATIONAL GRID ELECTRICITY TRANSMISSION plc was hereunto affixed on the 12th day of FEBRUARY 2026 in the presence of:

Ardent
 Authorised Signatory
 Member of the Board Sealing Committee

© Crown copyright and database rights 2026 Ordnance Survey 100030649. You are permitted to use this data solely to enable you to respond to, or interact with, the organisation that provided you with the data. You are not permitted to copy, sub-licence, distribute or sell any of this data to third parties in any form.

© Crown copyright material is reproduced with the permission of Land Registry under delegated authority from the Controller of HMSO.

This material may not be copied, distributed, sold or published without the formal permission of Land Registry. Only an official copy of a title plan or register obtained from the Land Registry may be used for legal or other official purposes.

May contain public sector information licensed under the Open Government Licence v3.0. Sources: Esri, TomTom, Garmin, FAO, NOAA, USGS, © OpenStreetMap contributors, and the GIS User Community, Esri, USGS

Client
nationalgrid

Designer
Ardent

Project
 WEST BURTON TO RATCLIFFE-ON-SOAR
 REFURBISHMENT - THE GREAT GRID UPGRADE

Drawing Title
 MAP REFERRED TO IN THE NATIONAL GRID ELECTRICITY TRANSMISSION PLC (WEST BURTON TO RATCLIFFE-ON-SOAR REFURBISHMENT PROJECT) COMPULSORY PURCHASE ORDER 2026 SHEET 54 OF 56

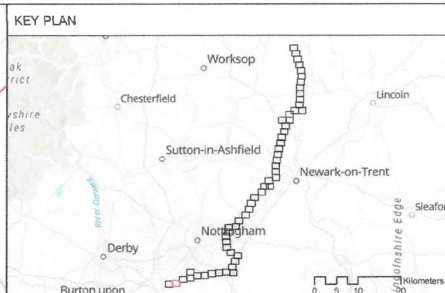
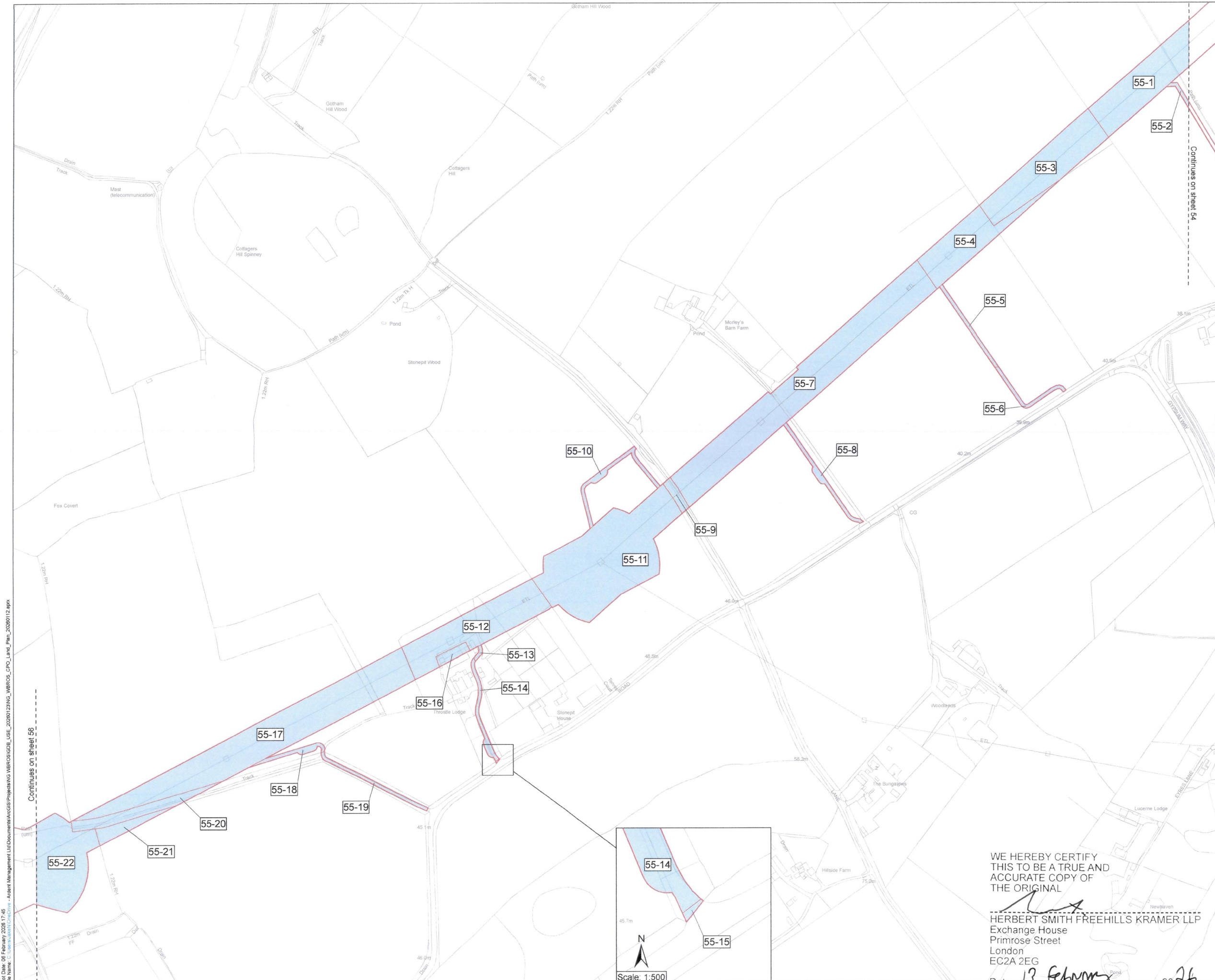
Status	FINAL	Revision	000
Date	06/02/2026		
Scale	1:2,500 @ A1	Spatial Reference System	British National Grid
Drawn By	J.NEYE-SWIFT	Checked By	A.FOX
Approved By		Approved By	K.CRADDOCK
Drawing reference	NG_WBROS_CPO		

This document is not to be used in whole or in part other than for the intended purpose and project for which it was prepared and provided.

WE HEREBY CERTIFY THIS TO BE A TRUE AND ACCURATE COPY OF THE ORIGINAL

[Signature]

HERBERT SMITH FREEHILLS KRAMER LLP
 Exchange House
 Primrose Street
 London
 EC2A 2EG
 Date 13 February 2026



Key
 [Red Outline] Order Land
 [Blue Shaded] Rights to be acquired

MEMBER OF THE BOARD SEALING COMMITTEE

NIGET/3671

The COMMON SEAL of NATIONAL GRID ELECTRICITY TRANSMISSION plc was hereunto affixed on the 12TH day of FEBRUARY 2026 in the presence of:

Hinton
 Authorised Signatory
 Member of the Board Sealing Committee

© Crown copyright and database rights 2026 Ordnance Survey 100030649. You are permitted to use this data solely to enable you to respond to, or interact with, the organisation that provided you with the data. You are not permitted to copy, sub-licence, distribute or sell any of this data to third parties in any form.

© Crown copyright material is reproduced with the permission of Land Registry under delegated authority from the Controller of HMSO.

This material may not be copied, distributed, sold or published without the formal permission of Land Registry. Only an official copy of a title plan or register obtained from the Land Registry may be used for legal or other official purposes.

May contain public sector information licensed under the Open Government Licence v3.0. Sources: Esri, TomTom, Garmin, FAO, NOAA, USGS, © OpenStreetMap contributors, and the GIS User Community, Esri, USGS

Client

Designer

Project WEST BURTON TO RATCLIFFE-ON-SOAR REFURBISHMENT - THE GREAT GRID UPGRADE

Drawing Title
MAP REFERRED TO IN THE NATIONAL GRID ELECTRICITY TRANSMISSION PLC (WEST BURTON TO RATCLIFFE-ON-SOAR REFURBISHMENT PROJECT) COMPULSORY PURCHASE ORDER 2026 SHEET 55 OF 56

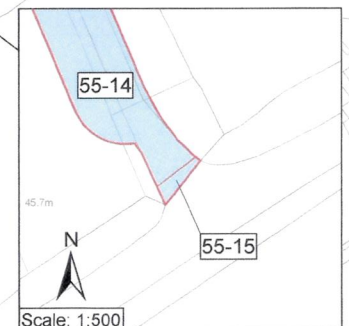
Status	FINAL	Revision	000
Date	06/02/2026		
Scale	1:2,500 @ A1	Spatial Reference System	British National Grid
Drawn By	J NEYE-SWIFT	Checked By	A FOX
Approved By			K CRADDOCK
Drawing reference	NG_WBROS_CPO		

WE HEREBY CERTIFY THIS TO BE A TRUE AND ACCURATE COPY OF THE ORIGINAL

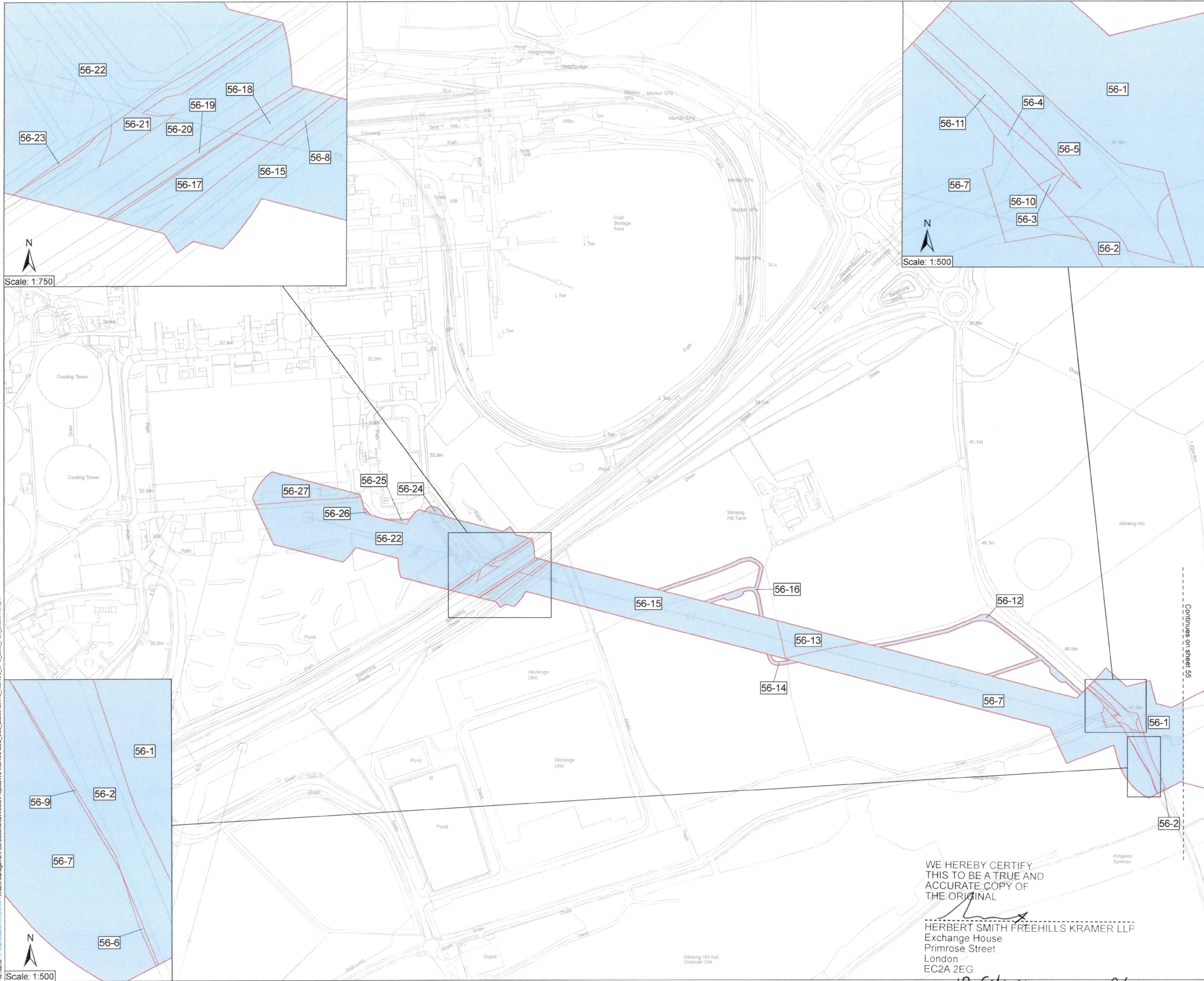
[Signature]

HERBERT SMITH FREEHILLS KRAMER LLP
 Exchange House
 Primrose Street
 London
 EC2A 2EG

Date 13 February 2026

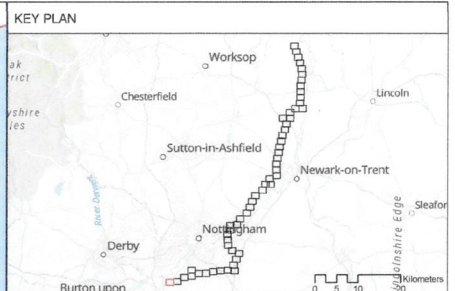


Plot Date: 06 February 2026 17:45
 File Name: C:\Users\jswift\OneDrive - Ardent Management Ltd\Documents\Projects\NG_WBROS\CPO_Land_Plan_20260112.aprx



Scale: 1:750

Scale: 1:500



Key
 Order Land
 Rights to be acquired

MEMBER OF THE BOARD SEALING COMMITTEE

NGE13671
 The COMMON SEAL of NATIONAL GRID ELECTRICITY TRANSMISSION plc was hereunto affixed on the 12TH day of FEBRUARY 2026 in the presence of:



Arden
 Authorised Signatory
 Member of the Board Sealing Committee

© Crown copyright and database rights 2026 Ordnance Survey 100030649. You are permitted to use this data solely to enable you to respond to, or interact with, the organisation that provided you with the data. You are not permitted to copy, sub-licence, distribute or sell any of this data to third parties in any form.
 © Crown copyright material is reproduced with the permission of Land Registry under delegated authority from the Controller of HMSO.
 This material may not be copied distributed, sold or published without the formal permission of Land Registry. Only an official copy of a title plan or register obtained from the Land Registry may be used for legal or other official purposes.
 May contain public sector information licensed under the Open Government Licence v3.0.
 Sources: Esri, TomTom, Garmin, FAO, NOAA, USGS, © OpenStreetMap contributors, and the GIS User Community, Esri, USGS

Client
nationalgrid

Designer
Ardent

Project
 WEST BURTON TO RATCLIFFE-ON-SOAR REFURBISHMENT - THE GREAT GRID UPGRADE
 Drawing Title
 MAP REFERRED TO IN THE NATIONAL GRID ELECTRICITY TRANSMISSION PLC (WEST BURTON TO RATCLIFFE-ON-SOAR REFURBISHMENT PROJECT) COMPULSORY PURCHASE ORDER 2026 SHEET 56 OF 56

Status	FINAL	Revision	000
Date	06/02/2026		
Scale	1:2,500 @ A1	Spatial Reference System	British National Grid
Drawn By	J.NEYE-SWIFT	Checked By	A.FOX
Approved By			K.CRADDOCK
Drawing reference	NG_WBROS_CPO		

This document is not to be used in whole or in part other than for the intended purpose and project for which it was prepared and provided.

WE HEREBY CERTIFY THIS TO BE A TRUE AND ACCURATE COPY OF THE ORIGINAL

HERBERT SMITH FREEHILLS KRAMER LLP
 Exchange House
 Primrose Street
 London
 EC2A 2EG

Date 13 February 2026

Plot Date: 08 February 2026 17:46
 File Name: C:\Users\jsw\OneDrive - Ardent Management Ltd\Documents\ACGIS\Projects\NG_WBROS\CPO_Land_Plan_20260112.aprx

Continues on sheet 55