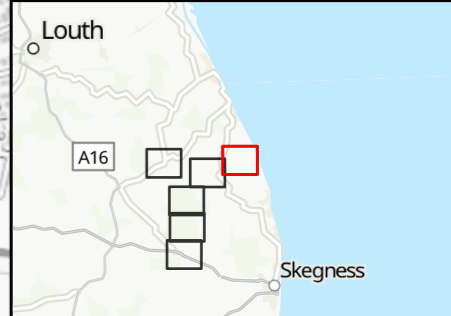


- Legend**
- Order Limits from Summer 2025
  - Additional Areas for Targeted Consultation 2026
  - Sheet Outline


**Notes**

This drawing is scaled at paper size A3, therefore any prints taken at smaller sizes will affect accuracy of the measurement units and should not be scaled against.

Additional Copyright - Inset: Sources: Esri, TomTom, Garmin, FAO, NOAA, USGS, © OpenStreetMap contributors, and the GIS User Community, Contains OS data © Crown Copyright



Coordinate System: British National Grid  
 Sheet X Centroid Coordinate: 553146.23E Sheet Y Centroid Coordinate: 376372.88N



BACKGROUND MAPPING INFORMATION HAS BEEN REPRODUCED FROM THE ORDNANCE SURVEY BY PERMISSION OF ORDNANCE SURVEY OF THE CONTROLLER OF HIS MAJESTY'S STATIONERY OFFICE. © CROWN COPYRIGHT AND DATABASE RIGHTS 2025 ORDNANCE SURVEY 0040171974.

1	MAR 2026	FIRST ISSUE	SB	AF	JB
Issue	Date	Remarks	Drawn	Checked	Approved

Figure Number: -

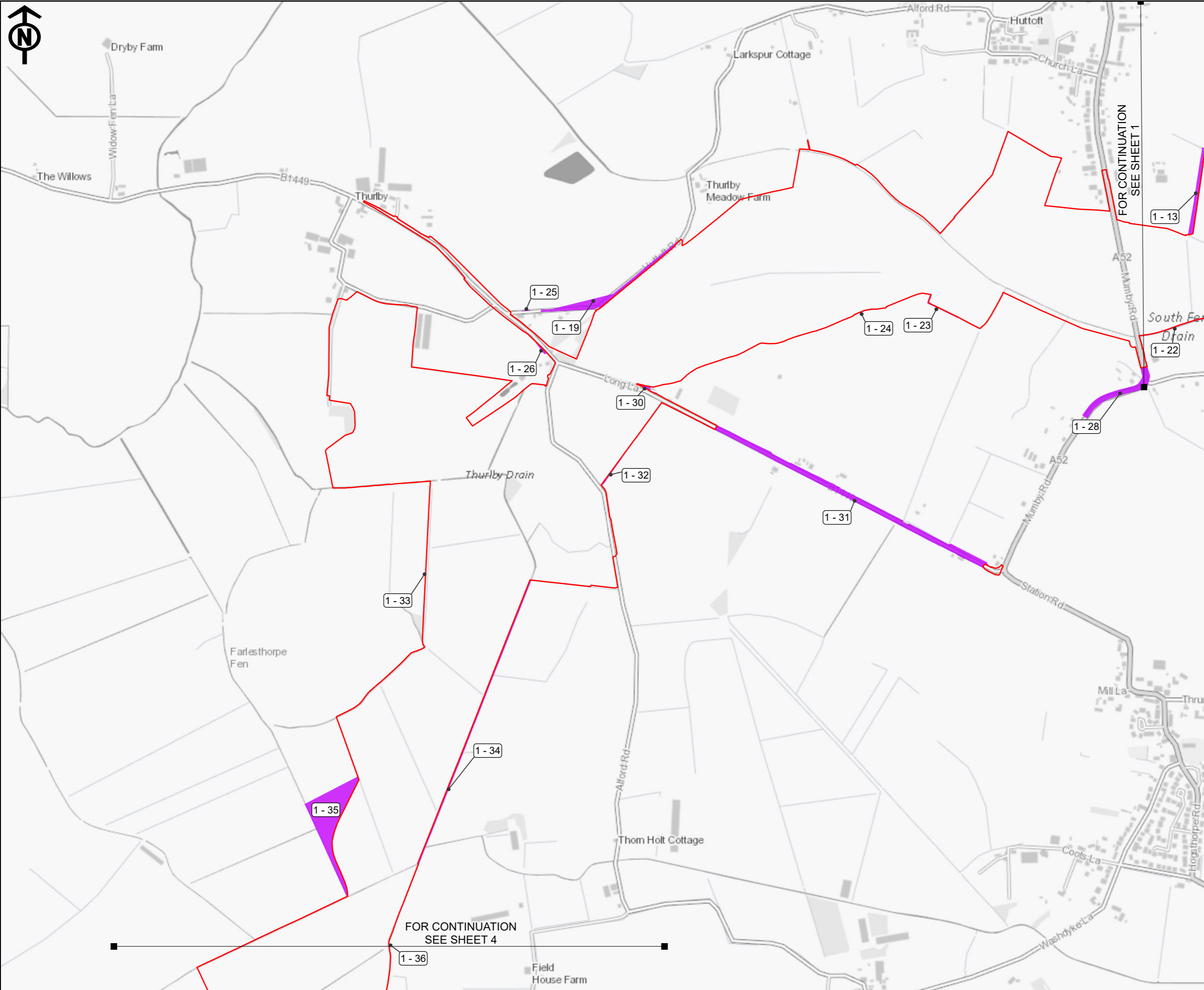
Title

**EASTERN GREEN LINK (EGL) 3 & EGL 4  
 Additional Areas for Targeted  
 Consultation 2026 - Detailed Plans  
 Section 1  
 SHEET 1 of 6**



Drawing Reference: EGL-WSP-CONS-XX-DR-Y-156

Scale	Sheet Size	Sheet	Issue
1:10,000	A3	1 of 6	1

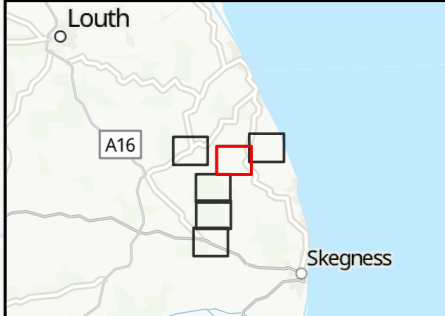


- Legend**
- Order Limits from Summer 2025
  - Additional Areas for Targeted Consultation 2026
  - Sheet Cutline


**Notes**

This drawing is scaled at paper size A3, therefore any prints taken at smaller sizes will affect accuracy of the measurement units and should not be scaled against.

Additional Copyright - Inset: Sources: Esri, TomTom, Garmin, FAO, NOAA, USGS, © OpenStreetMap contributors, and the GIS User Community, Contains OS data © Crown Copyright



Coordinate System: British National Grid  
 Sheet X Centroid Coordinate: 549920.68E Sheet Y Centroid Coordinate: 375135.65N



BACKGROUND MAPPING INFORMATION HAS BEEN REPRODUCED FROM THE ORDNANCE SURVEY BY PERMISSION OF ORDNANCE SURVEY OF THE CONTROLLER OF HIS MAJESTY'S STATIONERY OFFICE. © CROWN COPYRIGHT AND DATABASE RIGHTS 2025 ORDNANCE SURVEY 0040171974.

1	MAR 2026	FIRST ISSUE	SB	AF	JB
Issue	Date	Remarks	Drawn	Checked	Approved

Figure Number: -

**Title**

EASTERN GREEN LINK (EGL) 3 & EGL 4  
 Additional Areas for Targeted Consultation 2026 - Detailed Plans  
 Section 1  
 SHEET 2 of 6






Drawing Reference: EGL-WSP-CONS-XX-DR-Y-156

Scale	Sheet Size	Sheet	Issue
1:10,000	A3	2 of 6	1



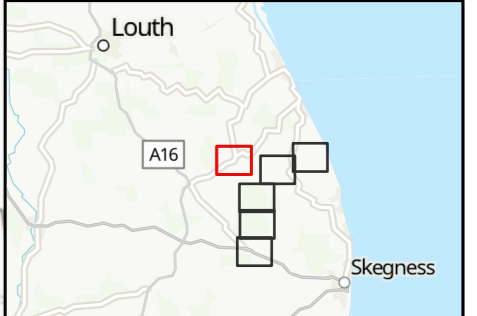
**Legend**

-  Order Limits from Summer 2025
-  Additional Areas for Targeted Consultation 2026
-  Sheet Outline


**Notes**

This drawing is scaled at paper size A3, therefore any prints taken at smaller sizes will affect accuracy of the measurement units and should not be scaled against.

Additional Copyright - Inset: Sources: Esri, TomTom, Garmin, FAO, NOAA, USGS, © OpenStreetMap contributors, and the GIS User Community, Contains OS data © Crown Copyright



Coordinate System: British National Grid  
 Sheet X Centroid Coordinate: 545592.24E Sheet Y Centroid Coordinate: 376073.83N



BACKGROUND MAPPING INFORMATION HAS BEEN REPRODUCED FROM THE ORDNANCE SURVEY BY PERMISSION OF ORDNANCE SURVEY OF THE CONTROLLER OF HIS MAJESTY'S STATIONERY OFFICE. © CROWN COPYRIGHT AND DATABASE RIGHTS 2025 ORDNANCE SURVEY 0040171974.

1	MAR 2026	FIRST ISSUE	SB	AF	JB
Issue	Date	Remarks	Drawn	Checked	Approved

Figure Number: -  
 Title:

**EASTERN GREEN LINK (EGL) 3 & EGL 4  
 Additional Areas for Targeted  
 Consultation 2026 - Detailed Plans  
 Section 1  
 SHEET 3 of 6**



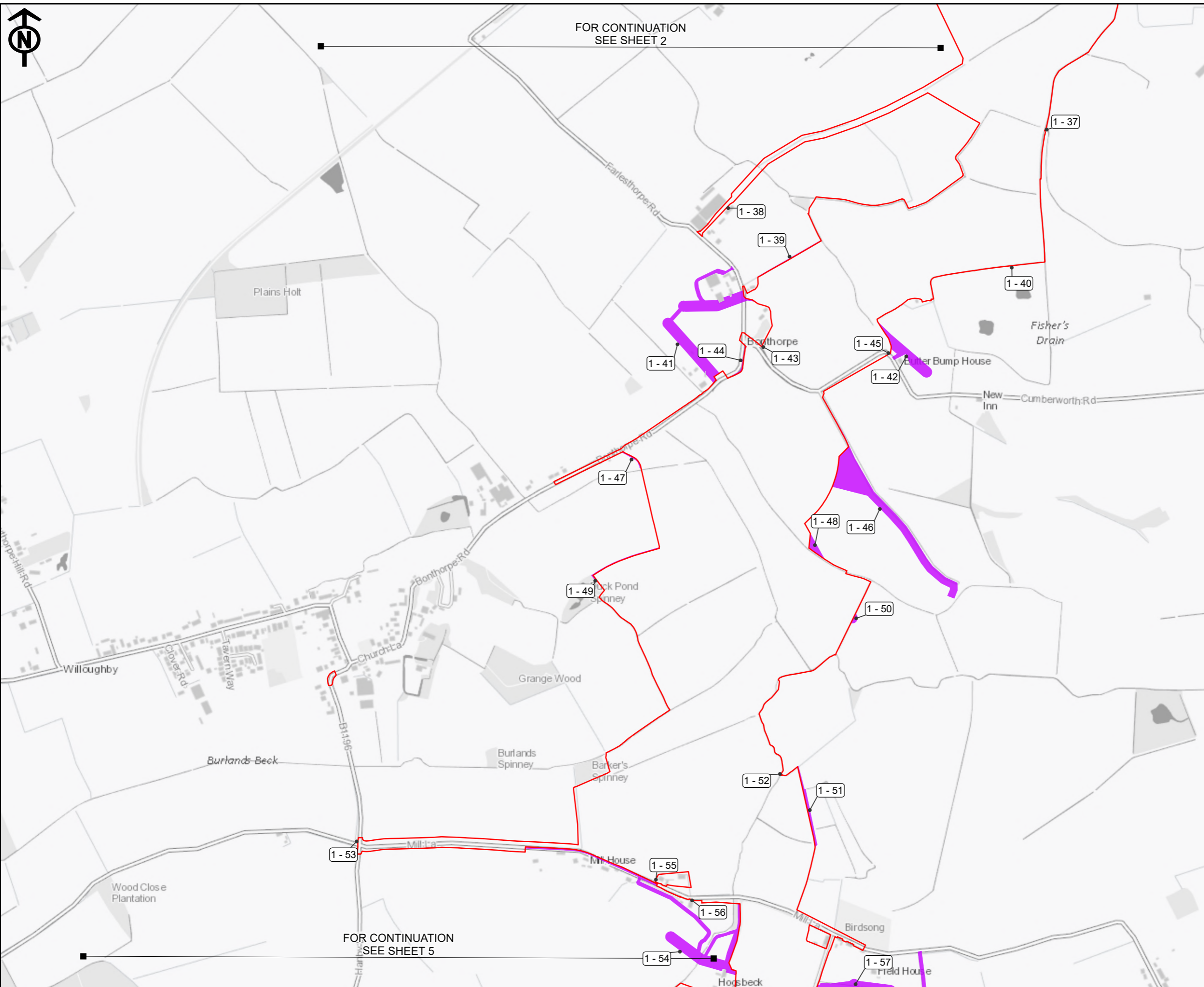
Drawing Reference: EGL-WSP-CONS-XX-DR-Y-156

Scale	Sheet Size	Sheet	Issue
1:10,000	A3	3 of 6	1



FOR CONTINUATION  
SEE SHEET 2

- Legend**
- Order Limits from Summer 2025
  - Additional Areas for Targeted Consultation 2026
  - Sheet Outline

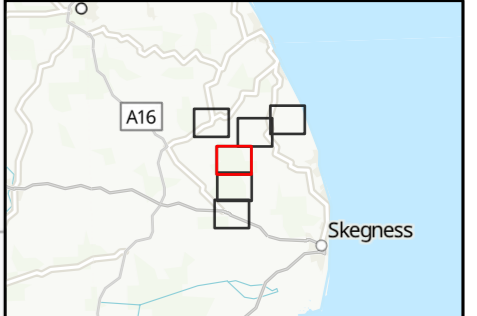


FOR CONTINUATION  
SEE SHEET 5

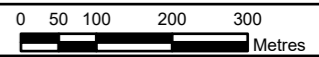
**Notes**

This drawing is scaled at paper size A3, therefore any prints taken at smaller sizes will affect accuracy of the measurement units and should not be scaled against.

Additional Copyright - Inset: Sources: Esri, TomTom, Garmin, FAO, NOAA, USGS, © OpenStreetMap contributors, and the GIS User Community, Contains OS data © Crown Copyright



Coordinate System: British National Grid  
 Sheet X Centroid Coordinate: 547839.48E Sheet Y Centroid Coordinate: 372357.32N



BACKGROUND MAPPING INFORMATION HAS BEEN REPRODUCED FROM THE ORDNANCE SURVEY BY PERMISSION OF ORDNANCE SURVEY OF THE CONTROLLER OF HIS MAJESTY'S STATIONERY OFFICE. © CROWN COPYRIGHT AND DATABASE RIGHTS 2025 ORDNANCE SURVEY 0040171974.

Issue	Date	Remarks	Drawn	Checked	Approved
1	MAR 2026	FIRST ISSUE	SB	AF	JB

Figure Number: -

Title:

**EASTERN GREEN LINK (EGL) 3 & EGL 4  
 Additional Areas for Targeted  
 Consultation 2026 - Detailed Plans  
 Section 1  
 SHEET 4 of 6**



Drawing Reference: EGL-WSP-CONS-XX-DR-Y-156

Scale	Sheet Size	Sheet	Issue
1:10,000	A3	4 of 6	1






Willoughby Wood

d

ee  
ation

FOR CONTINUATION  
SEE SHEET 4

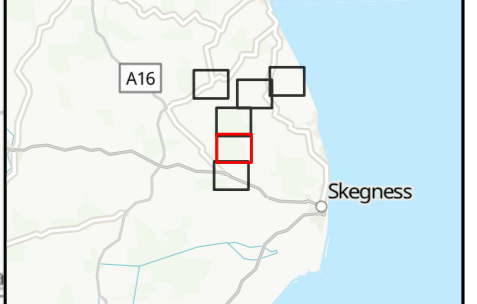
FOR CONTINUATION  
SEE SHEET 6

- Legend**
-  Order Limits from Summer 2025
  -  Additional Areas for Targeted Consultation 2026
  -  Sheet Outline

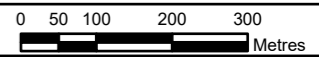
**Notes**

This drawing is scaled at paper size A3, therefore any prints taken at smaller sizes will affect accuracy of the measurement units and should not be scaled against.

Additional Copyright - Inset: Sources: Esri, TomTom, Garmin, FAO, NOAA, USGS, © OpenStreetMap contributors, and the GIS User Community, Contains OS data © Crown Copyright



Coordinate System: British National Grid  
 Sheet X Centroid Coordinate: 547886.57E Sheet Y Centroid Coordinate: 369727.56N



BACKGROUND MAPPING INFORMATION HAS BEEN REPRODUCED FROM THE ORDNANCE SURVEY BY PERMISSION OF ORDNANCE SURVEY OF THE CONTROLLER OF HIS MAJESTY'S STATIONERY OFFICE. © CROWN COPYRIGHT AND DATABASE RIGHTS 2025 ORDNANCE SURVEY 0040171974.

1	MAR 2026	FIRST ISSUE	SB	AF	JB
Issue	Date	Remarks	Drawn	Checked	Approved

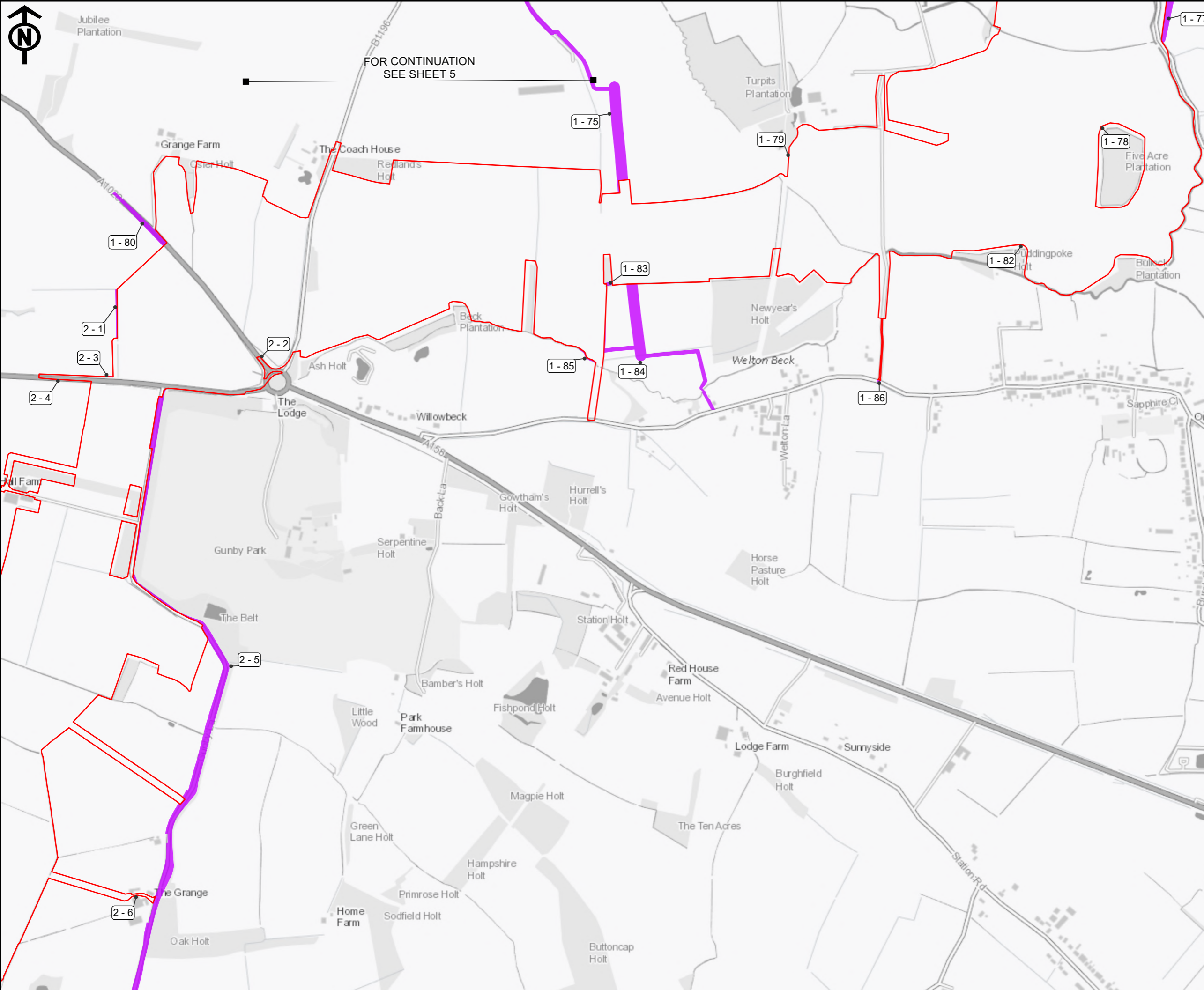
Figure Number: -

Title: EASTERN GREEN LINK (EGL) 3 & EGL 4 Additional Areas for Targeted Consultation 2026 - Detailed Plans Section 1 SHEET 5 of 6



Drawing Reference: EGL-WSP-CONS-XX-DR-Y-156

Scale	Sheet Size	Sheet	Issue
1:10,000	A3	5 of 6	1



FOR CONTINUATION  
SEE SHEET 5

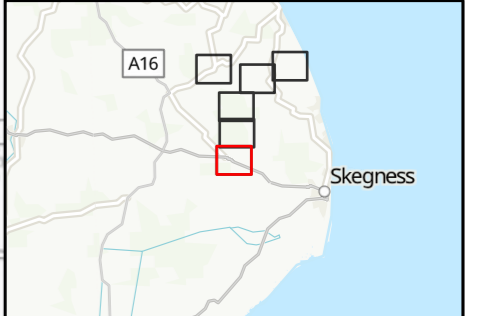
**Legend**

- Order Limits from Summer 2025
- Additional Areas for Targeted Consultation 2026
- Sheet Outline


**Notes**

This drawing is scaled at paper size A3, therefore any prints taken at smaller sizes will affect accuracy of the measurement units and should not be scaled against.

Additional Copyright - Inset: Sources: Esri, TomTom, Garmin, FAO, NOAA, USGS, © OpenStreetMap contributors, and the GIS User Community, Contains OS data © Crown Copyright



Coordinate System: British National Grid  
Sheet X Centroid Coordinate: 547608.76E Sheet Y Centroid Coordinate: 367034.02N



BACKGROUND MAPPING INFORMATION HAS BEEN REPRODUCED FROM THE ORDNANCE SURVEY BY PERMISSION OF ORDNANCE SURVEY OF THE CONTROLLER OF HIS MAJESTY'S STATIONERY OFFICE. © CROWN COPYRIGHT AND DATABASE RIGHTS 2025 ORDNANCE SURVEY 0040171974.

1	MAR 2026	FIRST ISSUE	SB	AF	JB
Issue	Date	Remarks	Drawn	Checked	Approved

Figure Number: -

**Title**

EASTERN GREEN LINK (EGL) 3 & EGL 4  
Additional Areas for Targeted  
Consultation 2026 - Detailed Plans  
Section 1  
SHEET 6 of 6



Drawing Reference: EGL-WSP-CONS-XX-DR-Y-156

Scale	Sheet Size	Sheet	Issue
1:10,000	A3	6 of 6	1