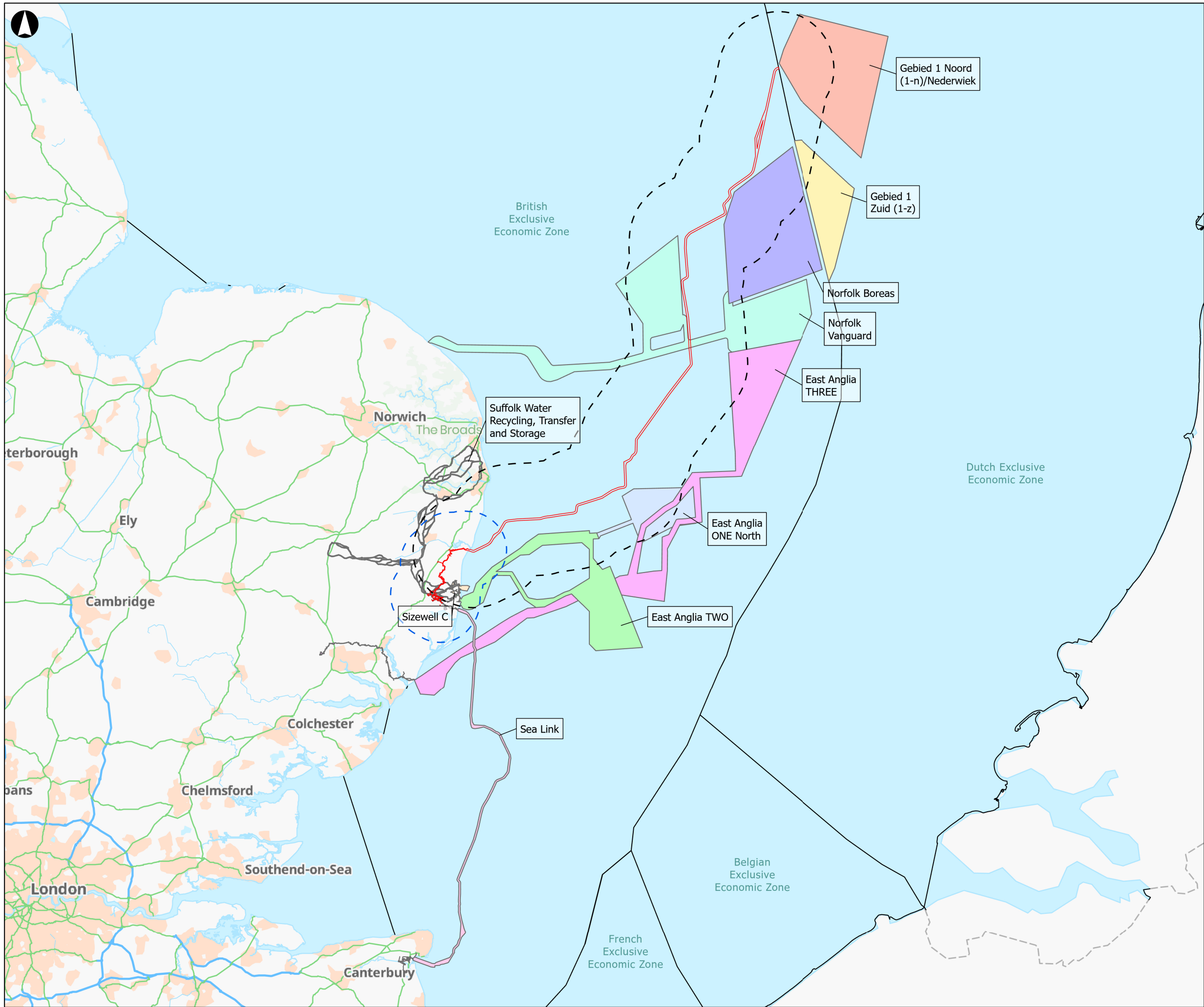


Chapter 28 Cumulative Effects

Figure 28.1 Cumulative Assessment Long List - Nationally Significant Infrastructure Projects

Figure 28.2 Cumulative Assessment Long List - Other Developments



- Proposed Scheme Draft Order Limits
- 10km Onshore Search Area
- 15km Offshore Search Area
- Exclusive Economic Zone Boundary
- East Anglia ONE North
- East Anglia THREE
- East Anglia TWO
- Gebied 1 Noord (1-n)/Nederwiek
- Gebied 1 Zuid (1-z)
- Norfolk Boreas
- Norfolk Vanguard
- Sea Link
- Sizewell C
- Suffolk Water Recycling, Transfer and Storage

Note: The exact locations of Helios Energy Park and North Suffolk Reservoir Project are presently unknown and therefore not presented

Contains OS data © Crown Copyright and database right 2025
Coordinate System: British National Grid
Kilometres
0 12.5 25 50

P02	17/11/2025	JM	JM	CP	CE
Rev	Date	By	Chkd	Appd	Authd

ARUP

8 Fitzroy Street
London W1T 4BJ
Tel +44 20 7636 1531
www.arup.com

Client

National Grid LionLink Limited (NGLLL)

Project Name

LIONLINK

Drawing Title

Figure 28.1 Cumulative Assessment
Long List - Nationally Significant
Infrastructure Projects

Scale at A3

1:1,000,000

Role

Environment

Suitability

S2

Project Number

287334-00

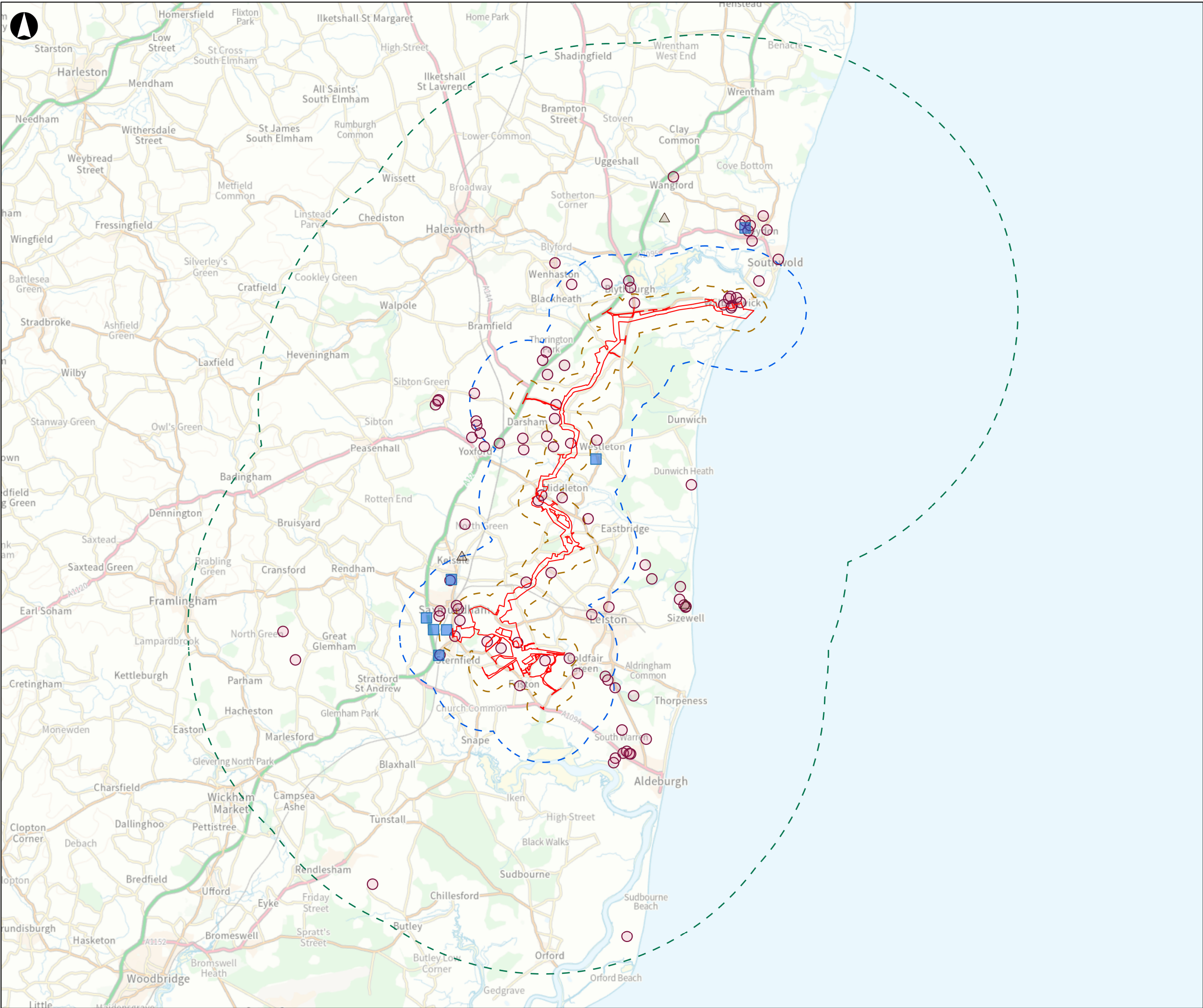
Rev

P02

Drawing Number

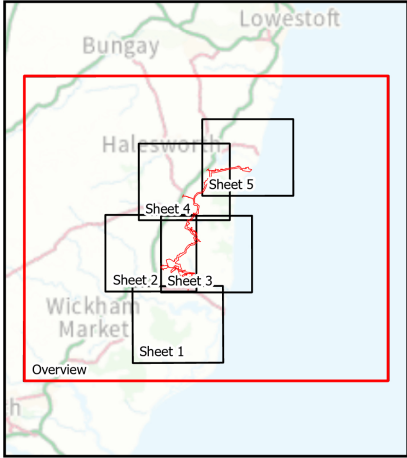
LLK1-ARU-DWG-ENV-00087

A3



- Proposed Onshore Scheme Draft Order Limits
- 500m Search Area
- 2km Search Area
- 10km Search Area
- Town and Country Planning Application
- Mineral and Waste Planning Application
- Policy Allocation

Note: The Suffolk Level Crossing Reduction Transport and Works Act Order has been identified; however, it is not represented in this figure.



Contains OS data © Crown Copyright and database right 2025
Coordinate System: British National Grid

Kilometres					
0 2 4					
P02	07/10/2025	JM	JM	CP	CE
Rev	Date	By	Chkd	Appd	Authd

ARUP

8 Fitzroy Street
London W1T 4BJ
Tel +44 20 7636 1531
www.arup.com

Client

National Grid LionLink Limited (NGLLL)

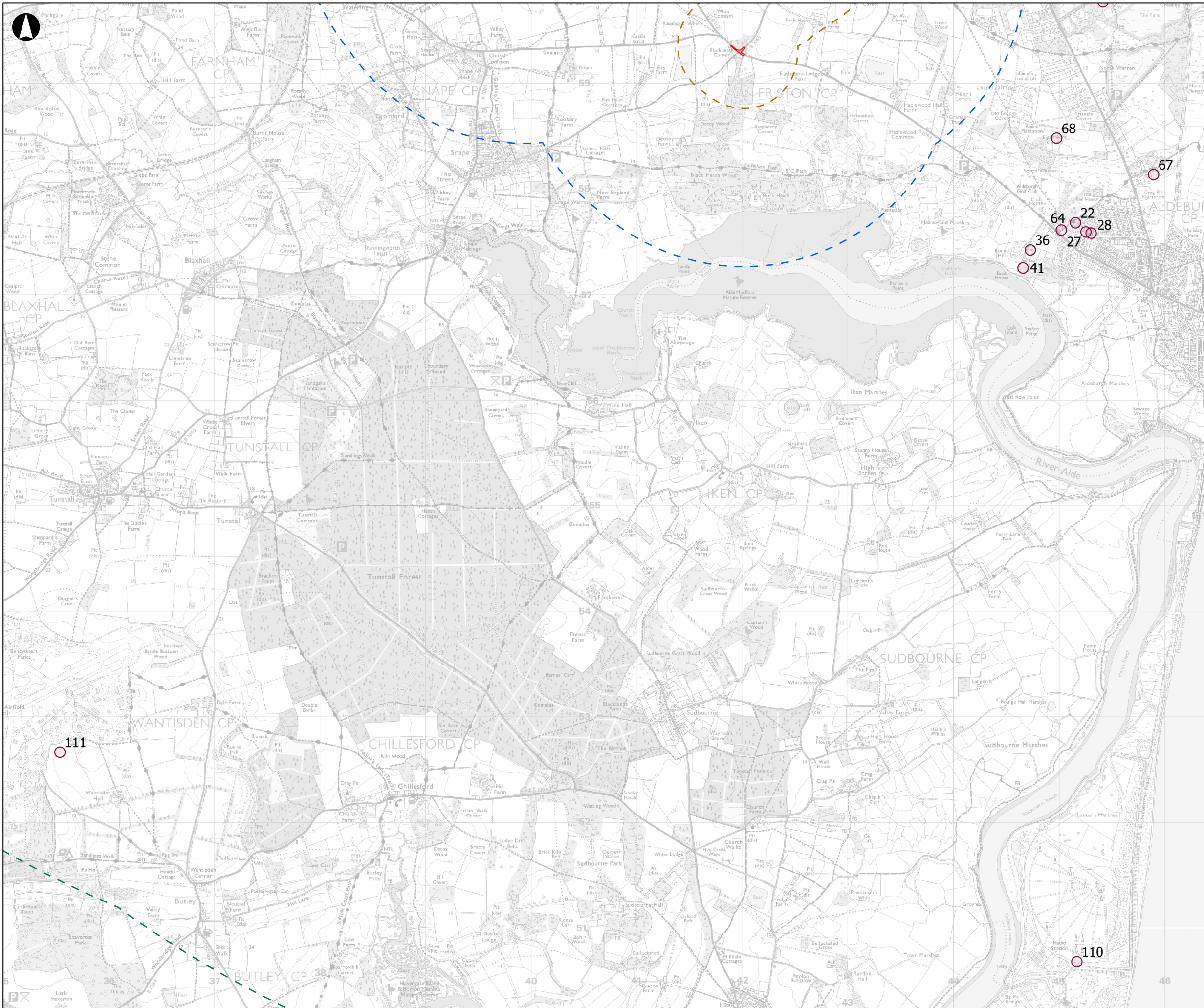
Project Name

LIONLINK

Drawing Title
Figure 28.2 Cumulative Assessment
Long List - Other Developments -
Overview

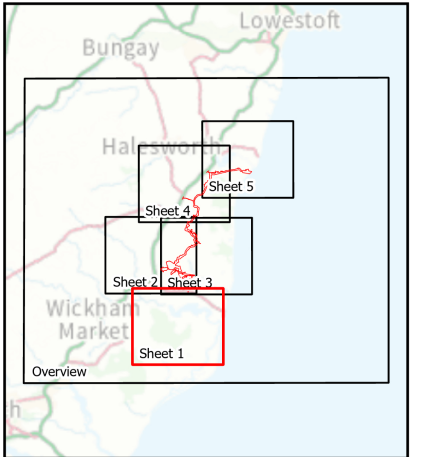
Scale at A3 1:140,000	
Role Environment	
Suitability S2	
Project Number 287334-00	Rev P02
Drawing Number LLK1-ARU-DWG-ENV-00087	

A3



- Proposed Onshore Scheme Draft Order Limits
- 500m Search Area
- 2km Search Area
- 10km Search Area
- Town and Country Planning Application

Note: The Suffolk Level Crossing Reduction Transport and Works Act Order has been identified; however, it is not represented in this figure.



Contains OS data © Crown Copyright and database right 2025
Coordinate System: British National Grid

Kilometres					
0	0.5	1			
P02	07/10/2025	JM	JM	CP	CE
Rev	Date	By	Chkd	Appd	Authd

ARUP

8 Fitzroy Street
London W1T 4BJ
Tel +44 20 7636 1531
www.arup.com

Client

National Grid LionLink Limited (NGLLL)

Project Name

LIONLINK

Drawing Title

Figure 28.2 Cumulative Assessment
Long List - Other Developments -
Sheet 1

Scale at A3

1:35,000

Role

Environment

Suitability

S2

Project Number

287334-00

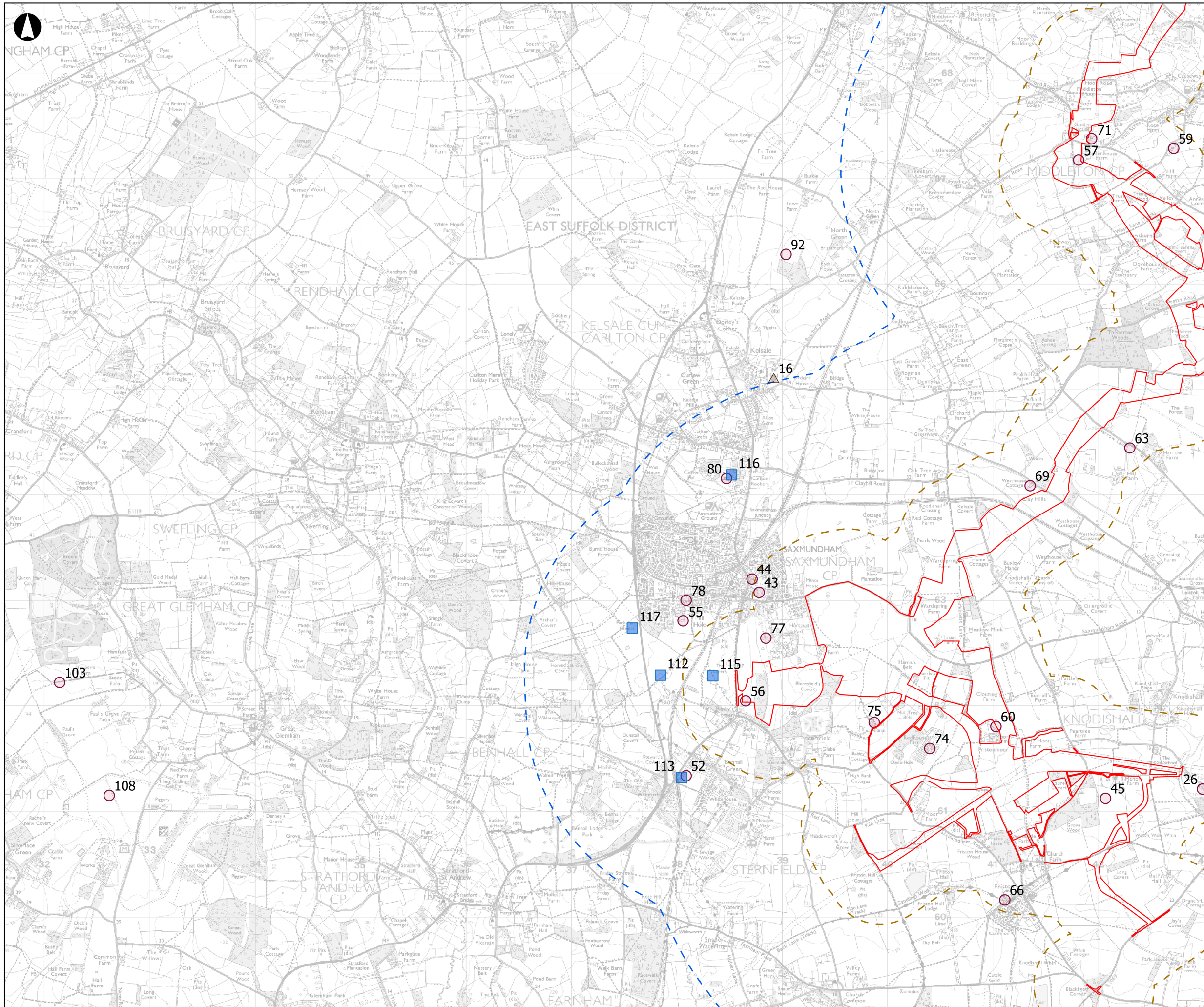
Rev

P02

Drawing Number

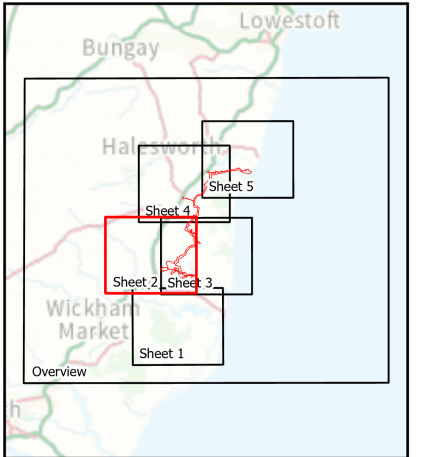
LLK1-ARU-DWG-ENV-00087

A3



- Proposed Onshore Scheme Draft Order Limits
- 500m Search Area
- 2km Search Area
- 10km Search Area
- Town and Country Planning Application
- Mineral and Waste Planning Application
- Policy Allocation

Note: The Suffolk Level Crossing Reduction Transport and Works Act Order has been identified; however, it is not represented in this figure.



Contains OS data © Crown Copyright and database right 2025
Coordinate System: British National Grid

Kilometres					
0 0.5 1					
P02	07/10/2025	JM	JM	CP	CE
Rev	Date	By	Chkd	Appd	Authd

ARUP

8 Fitzroy Street
London W1T 4BJ
Tel +44 20 7636 1531
www.arup.com

Client

National Grid LionLink Limited (NGLLL)

Project Name

LIONLINK

Drawing Title
Figure 28.2 Cumulative Assessment
Long List - Other Developments -
Sheet 2

Scale at A3

1:35,000

Role

Environment

Suitability

S2

Project Number

287334-00

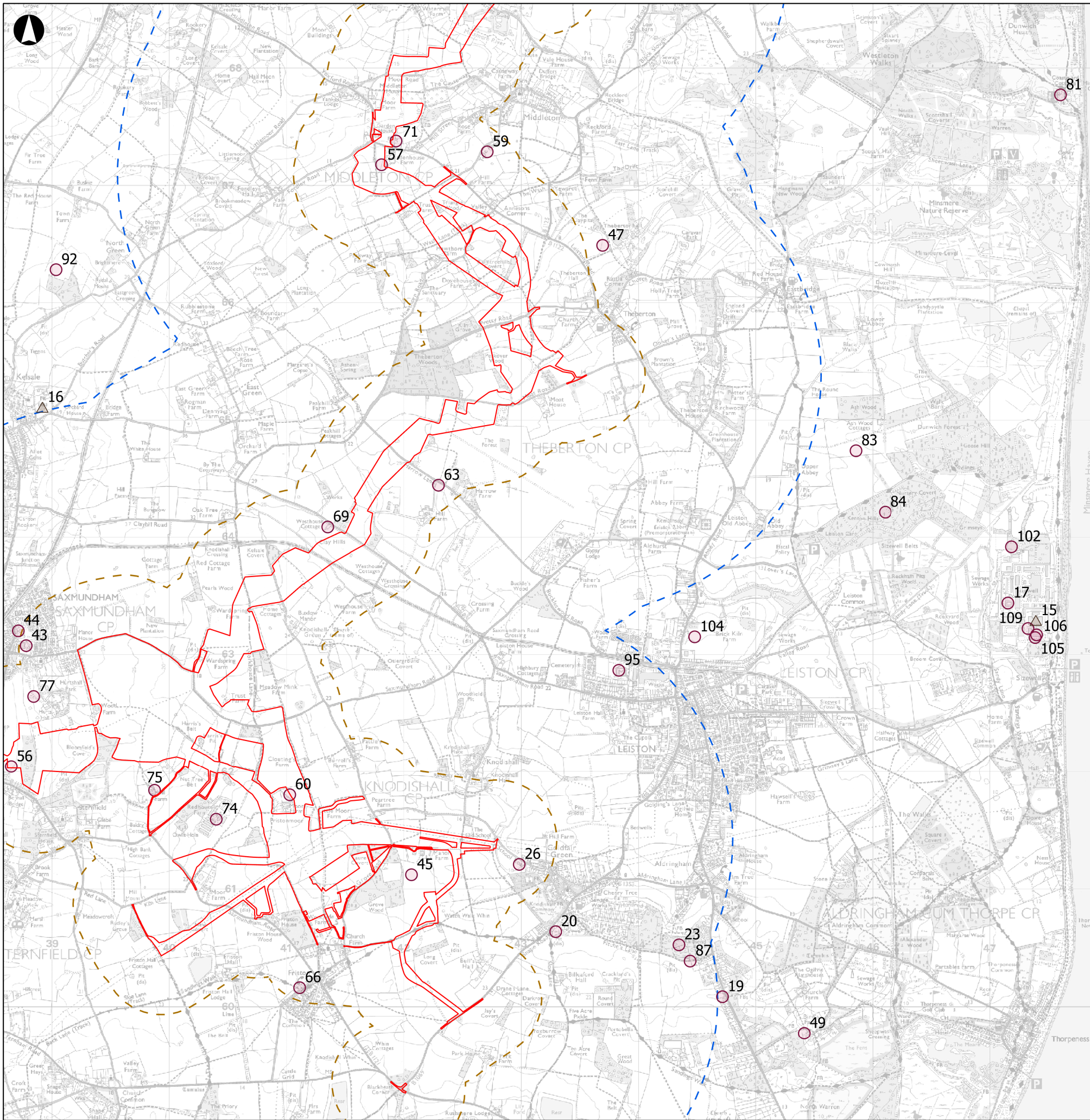
Rev

P02

Drawing Number

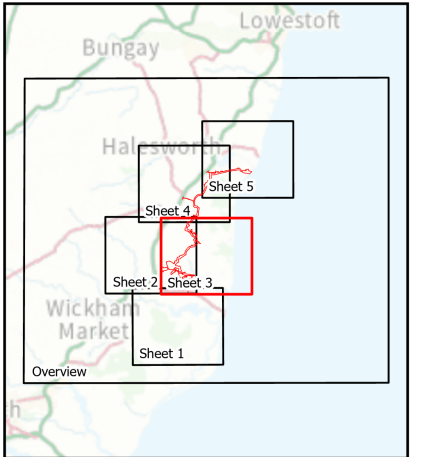
LLK1-ARU-DWG-ENV-00087

A3



- Proposed Onshore Scheme Draft Order Limits
- 500m Search Area
- 2km Search Area
- 10km Search Area
- Town and Country Planning Application
- Mineral and Waste Planning Application

Note: The Suffolk Level Crossing Reduction Transport and Works Act Order has been identified; however, it is not represented in this figure.



Contains OS data © Crown Copyright and database right 2025
Coordinate System: British National Grid

Kilometres					
0 0.5 1					
P02	07/10/2025	JM	JM	CP	CE
Rev	Date	By	Chkd	Appd	Authd

ARUP

8 Fitzroy Street
London W1T 4BJ
Tel +44 20 7636 1531
www.arup.com

Client

National Grid LionLink Limited (NGLLL)

Project Name

LIONLINK

Drawing Title

Figure 28.2 Cumulative Assessment
Long List - Other Developments -
Sheet 3

Scale at A3

1:35,000

Role

Environment

Suitability

S2

Project Number

287334-00

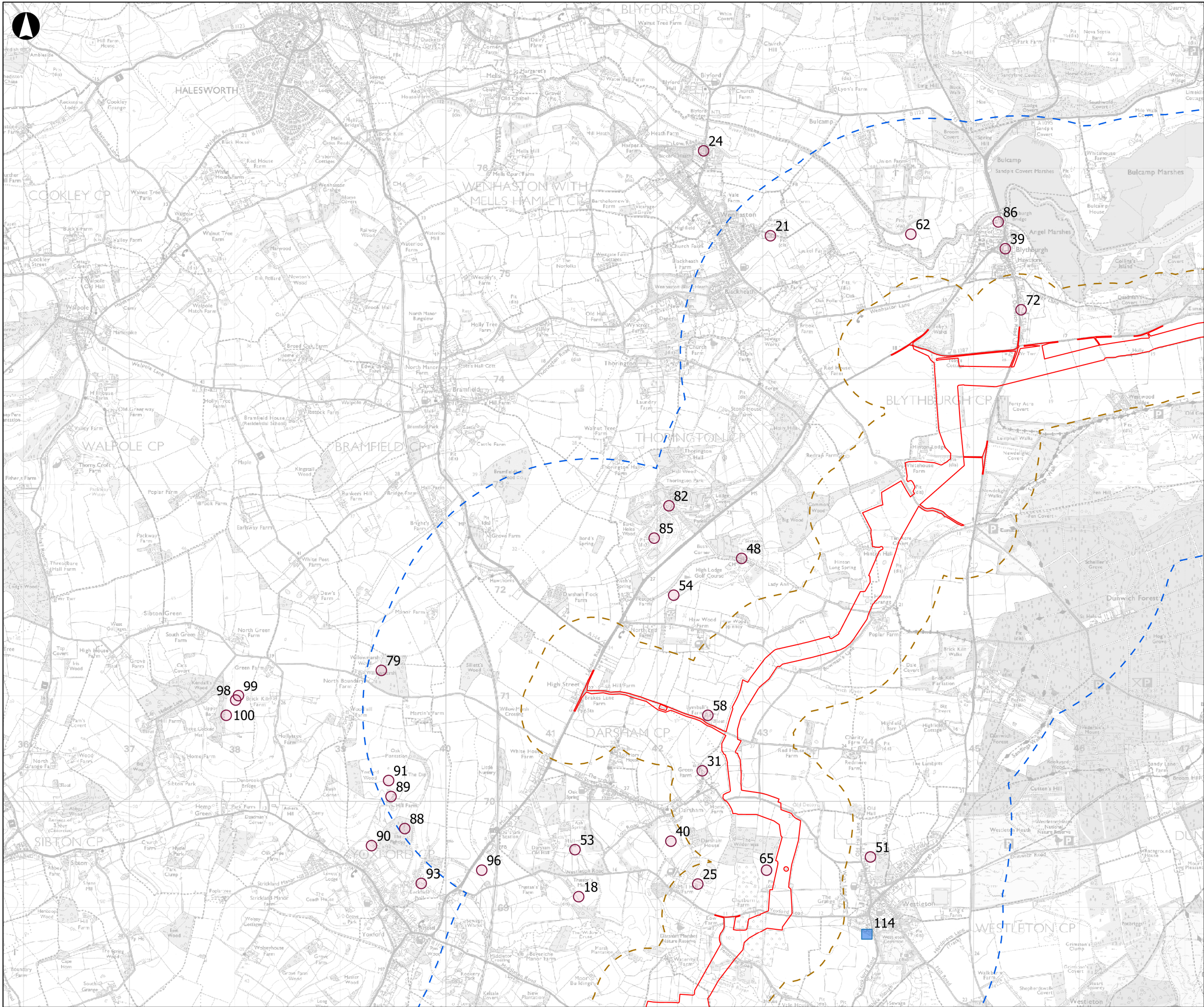
Rev

P02

Drawing Number

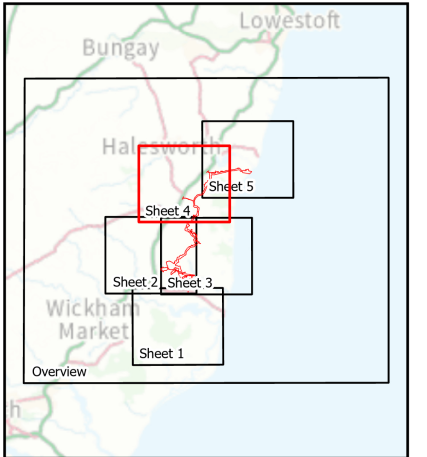
LLK1-ARU-DWG-ENV-00087

A3



- Proposed Onshore Scheme Draft Order Limits
- 500m Search Area
- 2km Search Area
- 10km Search Area
- Town and Country Planning Application
- Policy Allocation

Note: The Suffolk Level Crossing Reduction Transport and Works Act Order has been identified; however, it is not represented in this figure.



Contains OS data © Crown Copyright and database right 2025
Coordinate System: British National Grid

Kilometres					
0 0.5 1					
P02	07/10/2025	JM	JM	CP	CE
Rev	Date	By	Chkd	Appd	Authd

ARUP

8 Fitzroy Street
London W1T 4BJ
Tel +44 20 7636 1531
www.arup.com

Client

National Grid LionLink Limited (NGLLL)

Project Name

LIONLINK

Drawing Title

Figure 28.2 Cumulative Assessment
Long List - Other Developments -
Sheet 4

Scale at A3

1:35,000

Role

Environment

Suitability

S2

Project Number

287334-00

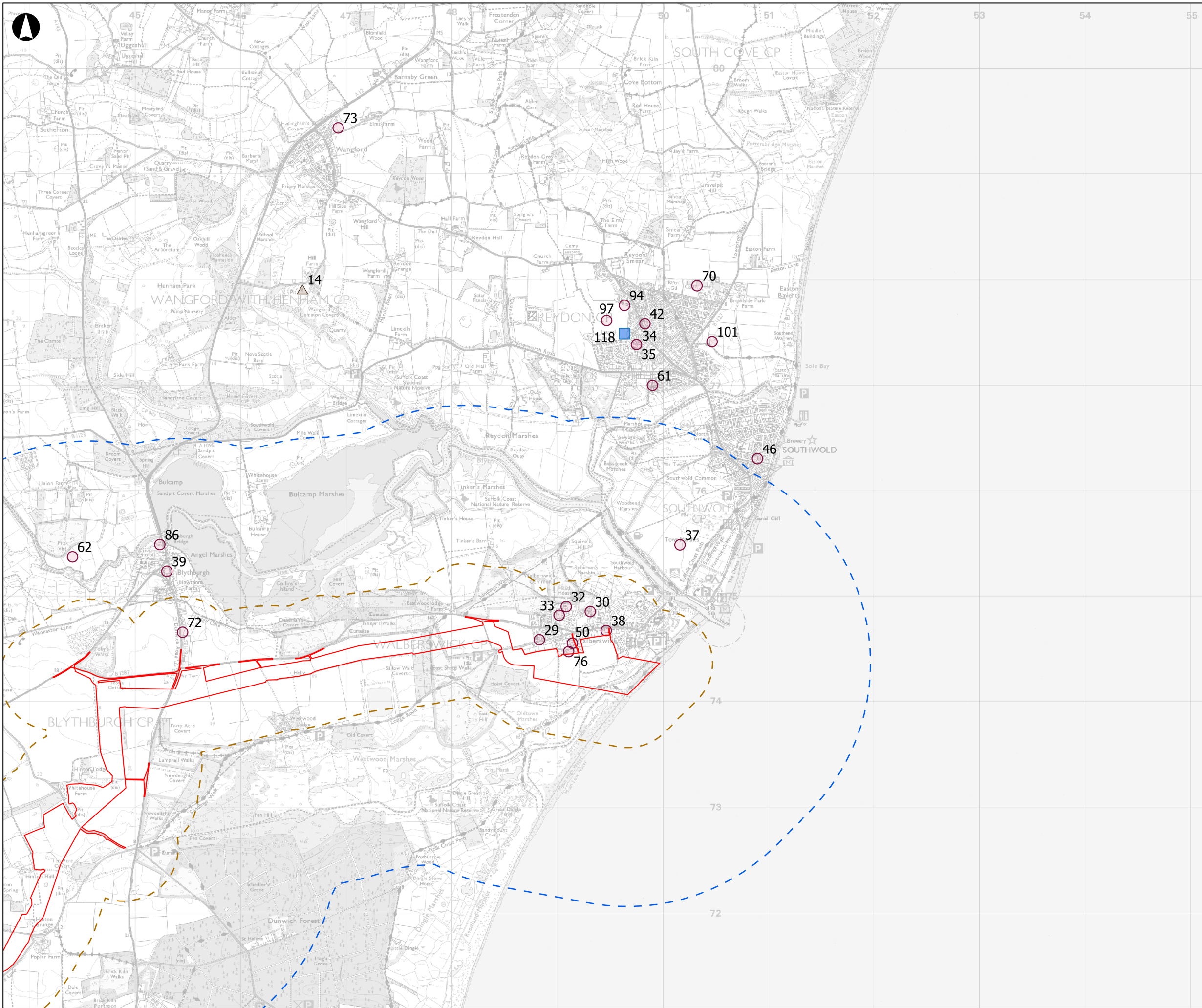
Rev

P02

Drawing Number

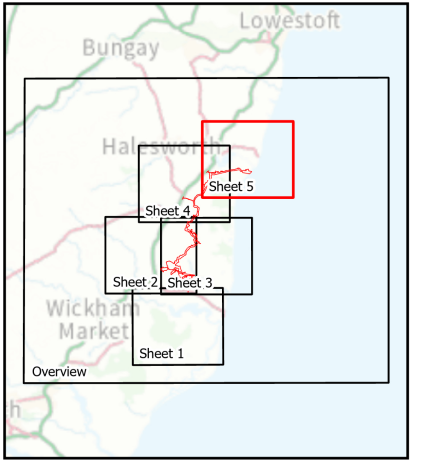
LLK1-ARU-DWG-ENV-00087

A3



- Proposed Onshore Scheme Draft Order Limits
- 500m Search Area
- 2km Search Area
- 10km Search Area
- Town and Country Planning Application
- Mineral and Waste Planning Application
- Policy Allocation

Note: The Suffolk Level Crossing Reduction Transport and Works Act Order has been identified; however, it is not represented in this figure.



Contains OS data © Crown Copyright and database right 2025
Coordinate System: British National Grid

Kilometres					
0 0.5 1					
P02	07/10/2025	JM	JM	CP	CE
Rev	Date	By	Chkd	Appd	Authd

ARUP

8 Fitzroy Street
London W1T 4BJ
Tel +44 20 7636 1531
www.arup.com

Client

National Grid LionLink Limited (NGLLL)

Project Name

LIONLINK

Drawing Title

Figure 28.2 Cumulative Assessment
Long List - Other Developments -
Sheet 5

Scale at A3

1:35,000

Role

Environment

Suitability

S2

Project Number

287334-00

Rev

P02

Drawing Number

LLK1-ARU-DWG-ENV-00087

A3