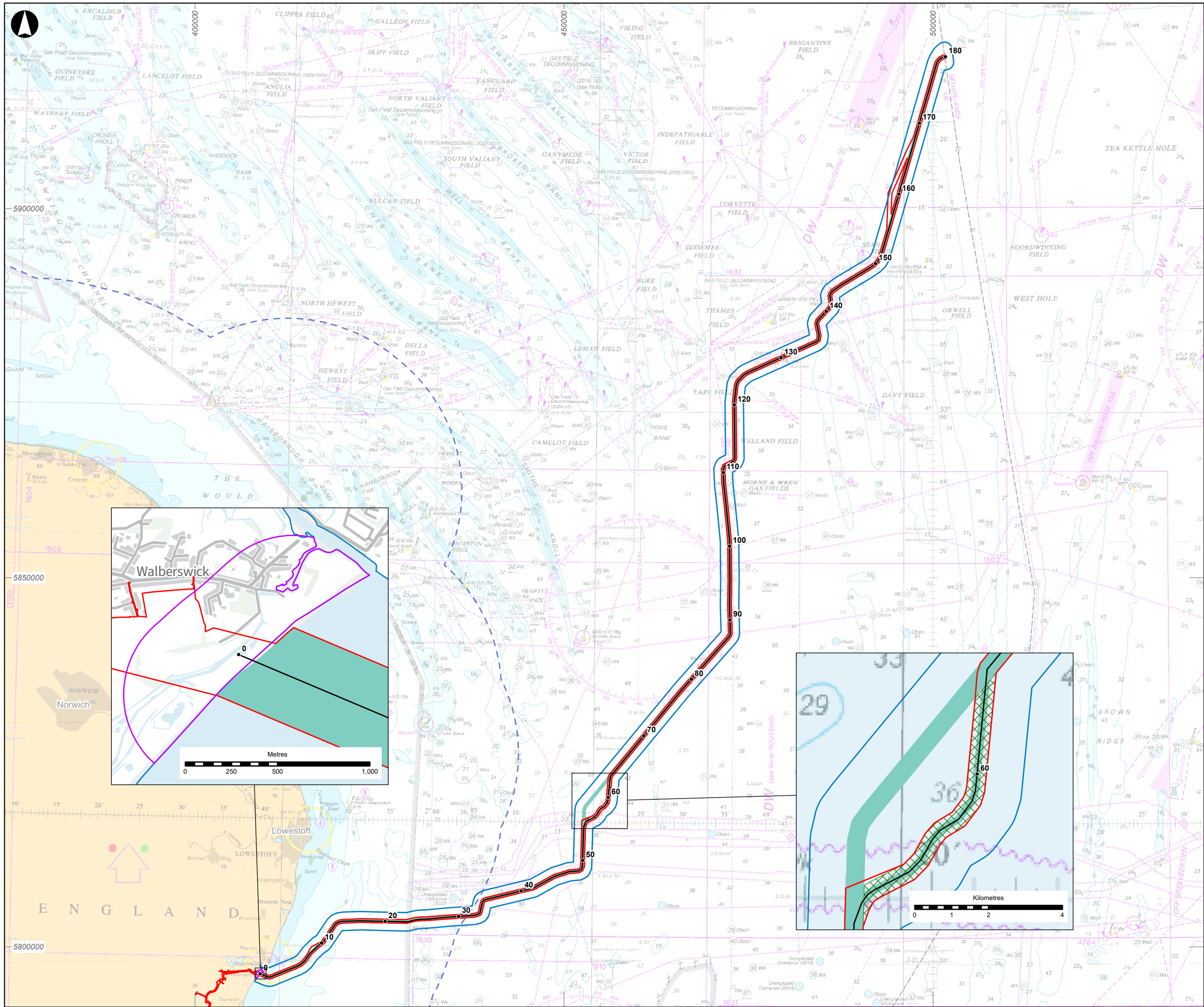


Chapter 26 Marine Archaeology

Figure 26.1 Marine Archaeology Study Area

Figure 26.2a to 26.2s Palaeographic features of archaeological potential

Figure 26.3a to 26.3w Seabed features of archaeological potential and recommended AEZs



- Proposed Scheme Draft
- Order Limits
- Marine Archaeology study area
- Proposed Landfall study area
- RPL
- Kilometre point
- Geophysical survey area
- Area without supplied SBP data
- English Territorial Waters
- EEZ limit

Coordinate System: ETRS 1989 UTM Zone 31N

© British Crown and OceanWise, 2025. All rights reserved. Licence No. EK001-FN1001-003247. Not to be used for Navigation. Contains public sector information licensed under the Open Government Licence v3.0, from the UK Hydrographic Office. Contains Ordnance Survey data © Crown copyright and database right 2025.

Kilometres					
0 5 10 20					
P01	02/10/2025	AW	KJF	SS	AH
Rev	Date	By	Chkd	Appd	Authd



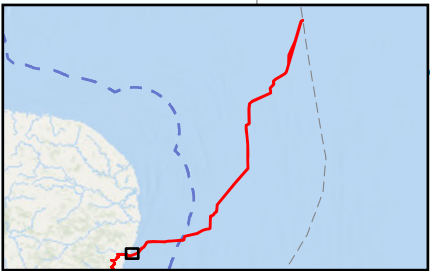
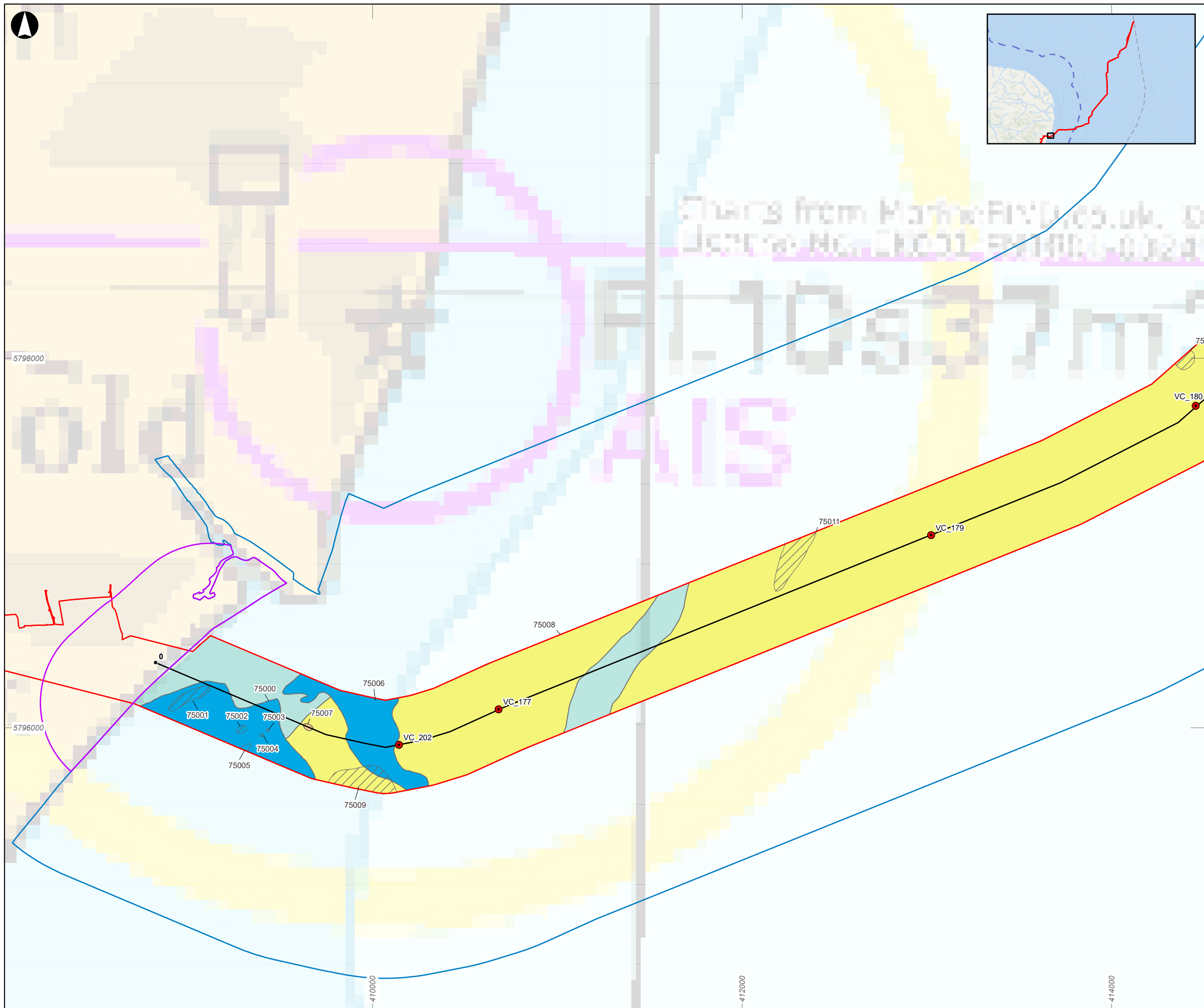
Portway House, Old Sarum Park
Salisbury, SP4 6EB
Tel +44 172 232 6867
www.wessexarch.co.uk

Client
National Grid LionLink Limited (NGLLL)

Project Name
LIONLINK

Drawing Title
Figure 26.1: Marine Archaeology study area

Scale at A3	
1:500,000	
Role	
Environment	
Suitability	
S2	
Project Number	Rev
287334-00	P01
Drawing Number	
LLK1-CEA-DWG-ENV-00073	



- Proposed Scheme Draft Order Limits
- Marine Archaeology study area
- Proposed Landfall study area
- RPL
- Kilometre point
- Geophysical survey area
- English Territorial Waters
- EEZ limit
- Selected vibrocores mentioned in the report text and/or gazetteer

Palaeogeographic features of archaeological potential

- Channel
- Simple cut and fill
- Fine grained deposit
- Acoustic blanking

Coordinate System: ETRS 1989 UTM Zone 31N

This product has been derived in part from material obtained from the UK Hydrographic Office with the permission of the Controller of His Majesty's Stationery Office and UK Hydrographic Office (www.ukho.gov.uk). © Crown copyright, 2025. Wessex Archaeology Ref. HA294/007/316-01.
WARNING: The UK Hydrographic Office has not verified the information within this product and does not accept liability for the accuracy of reproduction or any modifications made thereafter.
Contains public sector information licensed under the Open Government Licence v3.0, from the UK Hydrographic Office.
World Ocean: Sources: Esri, TomTom, Garmin, GEBCO, National Geographic, NOAA, and the GIS User Community, OceanWise, Esri, GEBCO, Garmin, NaturalVue.

Kilometres					
0	0.2	0.4	0.6	0.8	
P01	02/10/2025	AW	KJF	SS	AH
Rev	Date	By	Chkd	Appd	Authd



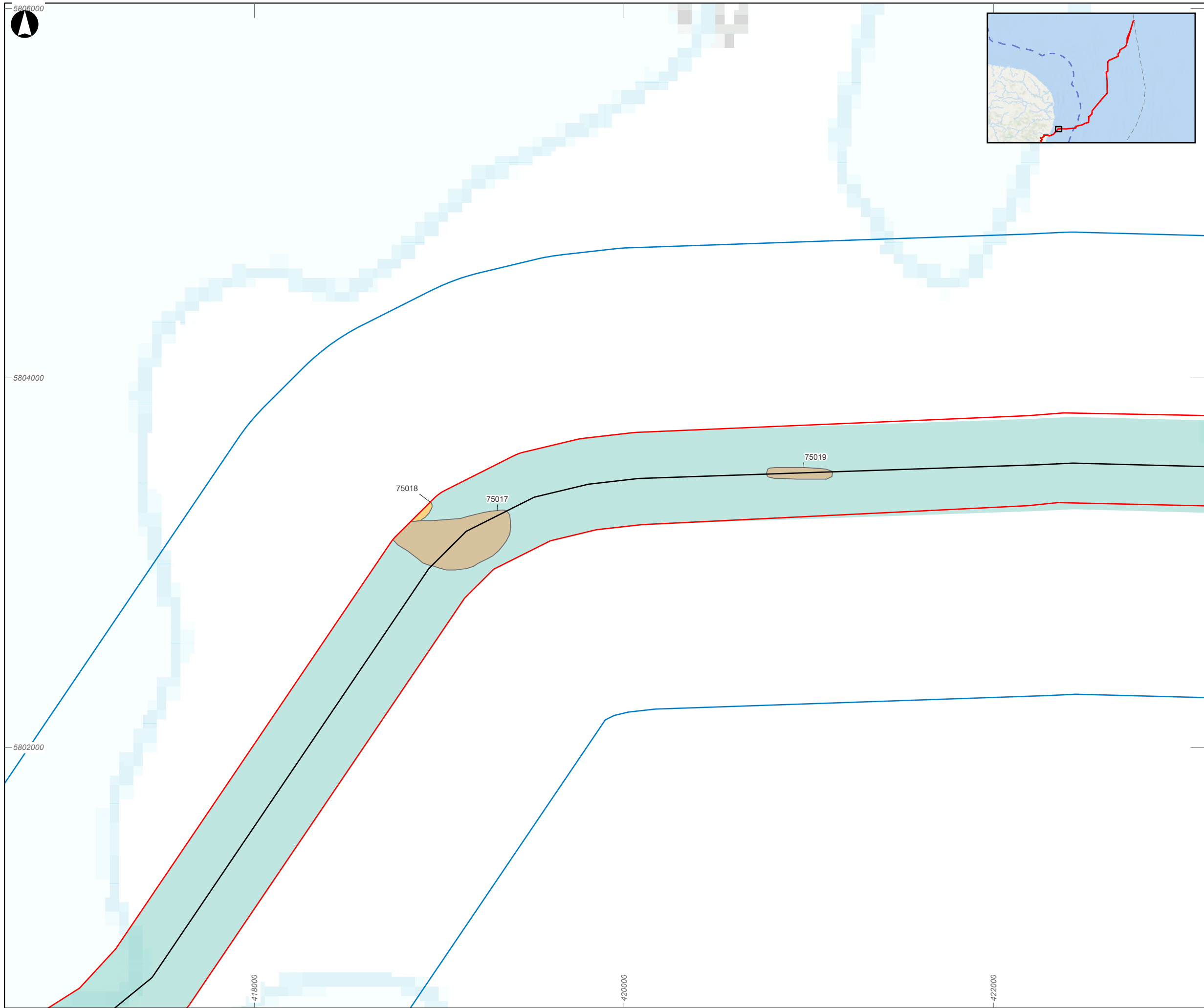
Portway House, Old Sarum Park
Salisbury, SP4 6EB
Tel +44 172 232 6867
www.wessexarch.co.uk

Client
National Grid LionLink Limited (NGLLL)

Project Name
LIONLINK

Drawing Title
Figure 26.2a: Palaeogeographic features of archaeological potential

Scale at A3	
1:20,000	
Role	
Environment	
Suitability	
S2	
Project Number	Rev
287334-00	P01
Drawing Number	
LLK1-CEA-DWG-ENV-00074	



- Proposed Scheme Draft
- Order Limits
- Marine Archaeology study area
- Proposed Landfall study area
- RPL
- Geophysical survey area
- English Territorial Waters
- EEZ limit
- Palaeogeographic features of archaeological potential
 - Bank
 - Simple cut and fill

Coordinate System: ETRS 1989 UTM Zone 31N

This product has been derived in part from material obtained from the UK Hydrographic Office with the permission of the Controller of His Majesty's Stationery Office and UK Hydrographic Office (www.ukho.gov.uk). © Crown copyright, 2025. Wessex Archaeology Ref. HA294/007/316-01.

WARNING: The UK Hydrographic Office has not verified the information within this product and does not accept liability for the accuracy of reproduction or any modifications made thereafter. Contains public sector information licensed under the Open Government Licence v3.0, from the UK Hydrographic Office. World Ocean: Sources: Esri, TomTom, Garmin, GEBCO, National Geographic, NOAA, and the GIS User Community, Esri, GEBCO, Garmin, NaturalVue.

Kilometres					
0	0.2	0.4	0.6	0.8	
P01	02/10/2025	AW	KJF	SS	AH
Rev	Date	By	Chkd	Appd	Authd



Portway House, Old Sarum Park
Salisbury, SP4 6EB
Tel +44 172 232 6867
www.wessexarch.co.uk

Client

National Grid LionLink Limited (NGLLL)

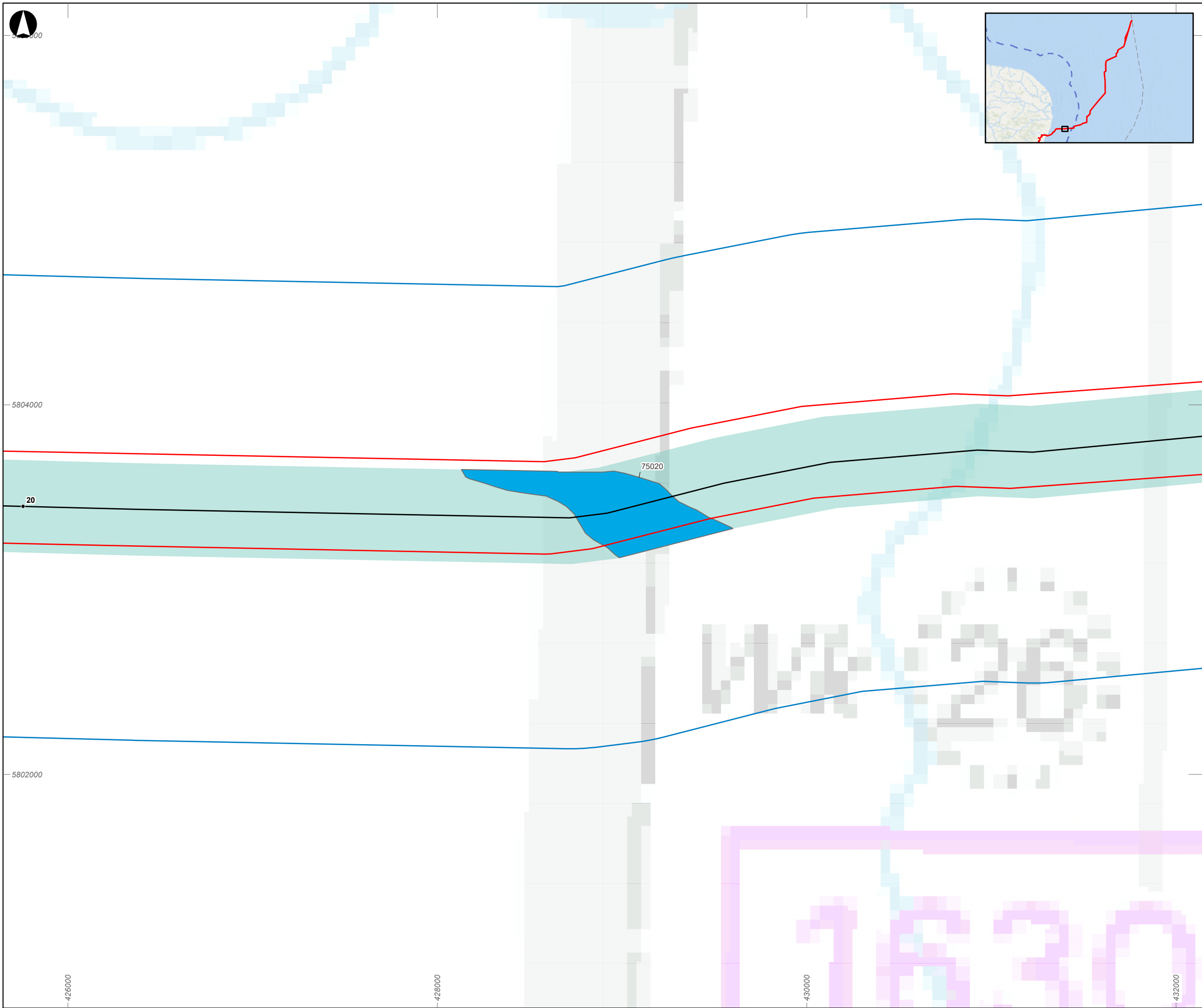
Project Name



Drawing Title

Figure 26.2c: Palaeogeographic features of archaeological potential

Scale at A3	
1:20,000	
Role	
Environment	
Suitability	
S2	
Project Number	Rev
287334-00	P01
Drawing Number	
LLK1-CEA-DWG-ENV-00076	



- Proposed Scheme Draft Order Limits
- Marine Archaeology study area
- Proposed Landfall study area
- RPL
- Kilometre point
- Geophysical survey area
- English Territorial Waters
- EEZ limit
- Palaeogeographic features of archaeological potential
- Channel

Coordinate System: ETRS 1989 UTM Zone 31N

This product has been derived in part from material obtained from the UK Hydrographic Office with the permission of the Controller of His Majesty's Stationery Office and UK Hydrographic Office (www.ukho.gov.uk). © Crown copyright, 2025. Wessex Archaeology Ref. HA294/007/316-01.

WARNING: The UK Hydrographic Office has not verified the information within this product and does not accept liability for the accuracy of reproduction or any modifications made thereafter. Contains public sector information licensed under the Open Government Licence v3.0, from the UK Hydrographic Office. World Ocean: Sources: Esri, TomTom, Garmin, GEBCO, National Geographic, NOAA, and the GIS User Community, Esri, GEBCO, Garmin, NaturalVue.

Kilometres					
0	0.2	0.4	0.6	0.8	1.0
P01	02/10/2025	AW	KJF	SS	AH
Rev	Date	By	Chkd	Appd	Authd



Portway House, Old Sarum Park
Salisbury, SP4 6EB
Tel +44 172 232 6867
www.wessexarch.co.uk

Client

National Grid LionLink Limited (NGLLL)

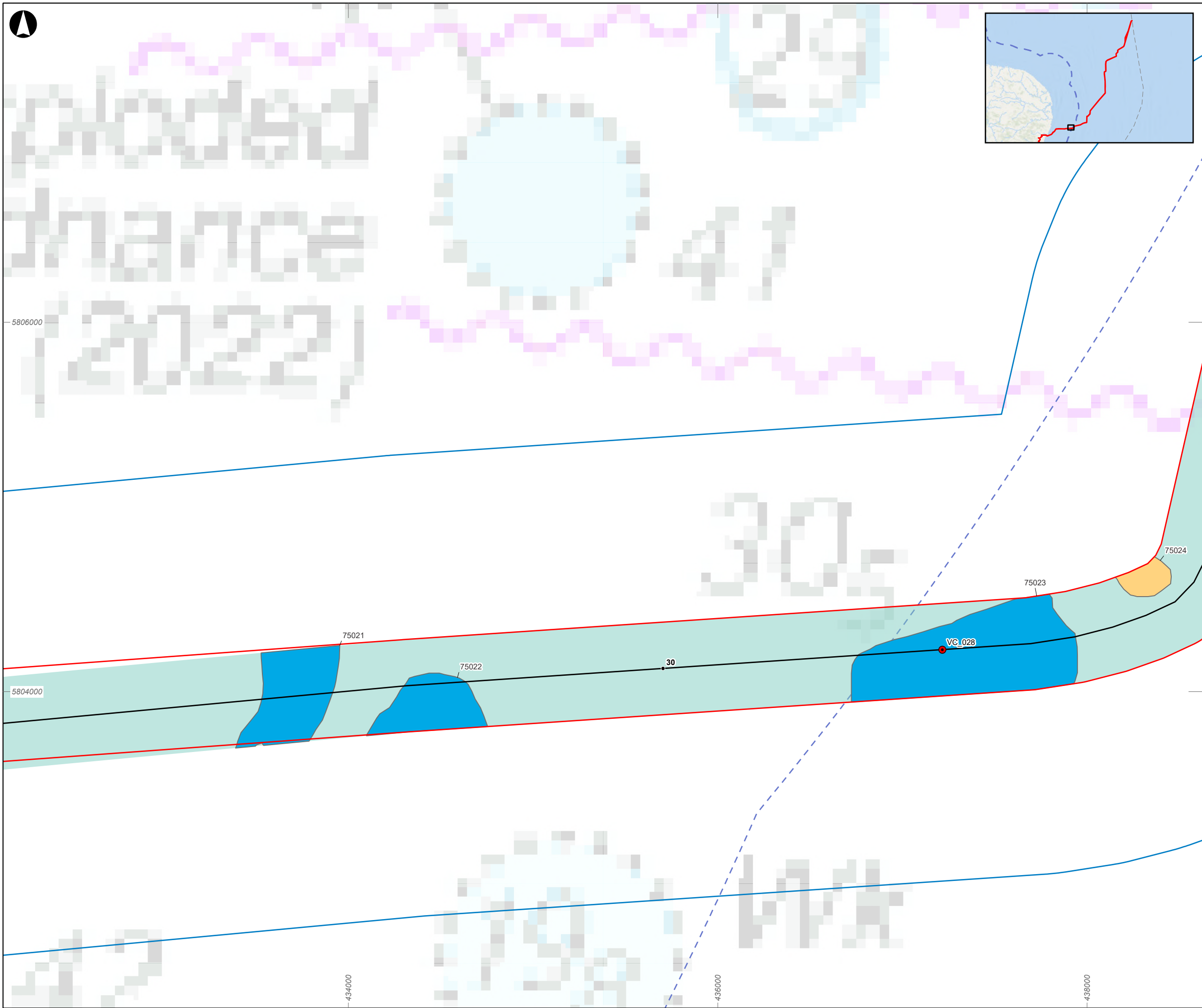
Project Name



Drawing Title

Figure 26.2d: Palaeogeographic features of archaeological potential

Scale at A3	
1:20,000	
Role	
Environment	
Suitability	
S2	
Project Number	Rev
287334-00	P01
Drawing Number	
LLK1-CEA-DWG-ENV-00077	




- Proposed Scheme Draft Order Limits
- Marine Archaeology study area
- Proposed Landfall study area
- RPL
- Kilometre point
- Geophysical survey area
- English Territorial Waters
- EEZ limit
- Selected vibrocores mentioned in the report text and/or gazetteer
- Palaeogeographic features of archaeological potential
 - Channel
 - Simple cut and fill

Coordinate System: ETRS 1989 UTM Zone 31N

This product has been derived in part from material obtained from the UK Hydrographic Office with the permission of the Controller of His Majesty's Stationery Office and UK Hydrographic Office (www.ukho.gov.uk). © Crown copyright, 2025. Wessex Archaeology Ref. HA294/007/316-01.

WARNING: The UK Hydrographic Office has not verified the information within this product and does not accept liability for the accuracy of reproduction or any modifications made thereafter. Contains public sector information licensed under the Open Government Licence v3.0, from the UK Hydrographic Office. World Ocean: Sources: Esri, TomTom, Garmin, GEBCO, National Geographic, NOAA, and the GIS User Community, Esri, GEBCO, Garmin, NaturalVue.

Kilometres					
0	0.2	0.4	0.6	0.8	1.0
P01	02/10/2025	AW	KJF	SS	AH
Rev	Date	By	Chkd	Appd	Authd



Portway House, Old Sarum Park
Salisbury, SP4 6EB
Tel +44 172 232 6867
www.wessexarch.co.uk

Client

National Grid LionLink Limited (NGLLL)

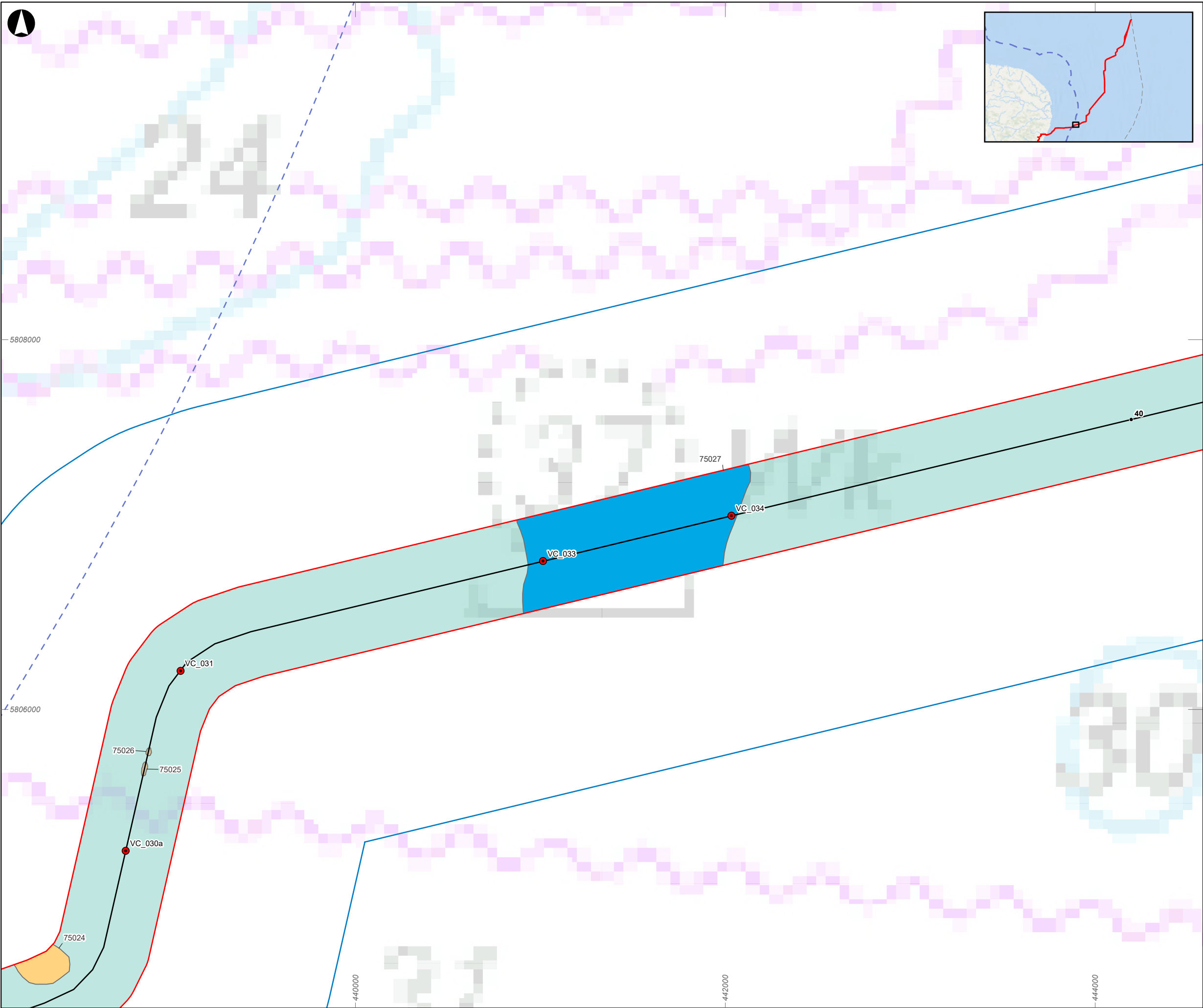
Project Name



Drawing Title

Figure 26.2e: Palaeogeographic features of archaeological potential

Scale at A3	
1:20,000	
Role	
Environment	
Suitability	
S2	
Project Number	Rev
287334-00	P01
Drawing Number	
LLK1-CEA-DWG-ENV-00078	



- Proposed Scheme Draft Order Limits
- Marine Archaeology study area
- Proposed Landfall study area
- RPL
- Kilometre point
- Geophysical survey area
- English Territorial Waters
- EEZ limit
- Selected vibrocores mentioned in the report text and/or gazetteer
- Palaeogeographic features of archaeological potential
 - Channel
 - Bank
 - Simple cut and fill

Coordinate System: ETRS 1989 UTM Zone 31N

This product has been derived in part from material obtained from the UK Hydrographic Office with the permission of the Controller of His Majesty's Stationery Office and UK Hydrographic Office (www.ukho.gov.uk). © Crown copyright, 2025. Wessex Archaeology Ref. HA294/007/316-01.

WARNING: The UK Hydrographic Office has not verified the information within this product and does not accept liability for the accuracy of reproduction or any modifications made thereafter. Contains public sector information licensed under the Open Government Licence v3.0, from the UK Hydrographic Office. World Ocean: Sources: Esri, TomTom, Garmin, GEBCO, National Geographic, NOAA, and the GIS User Community, Esri, GEBCO, Garmin, NaturalVue.

Kilometres					
0	0.2	0.4	0.6	0.8	
P01	02/10/2025	AW	KJF	SS	AH
Rev	Date	By	Chkd	Appd	Authd



Portway House, Old Sarum Park
Salisbury, SP4 6EB
Tel +44 172 232 6867
www.wessexarch.co.uk

Client

National Grid LionLink Limited (NGLLL)

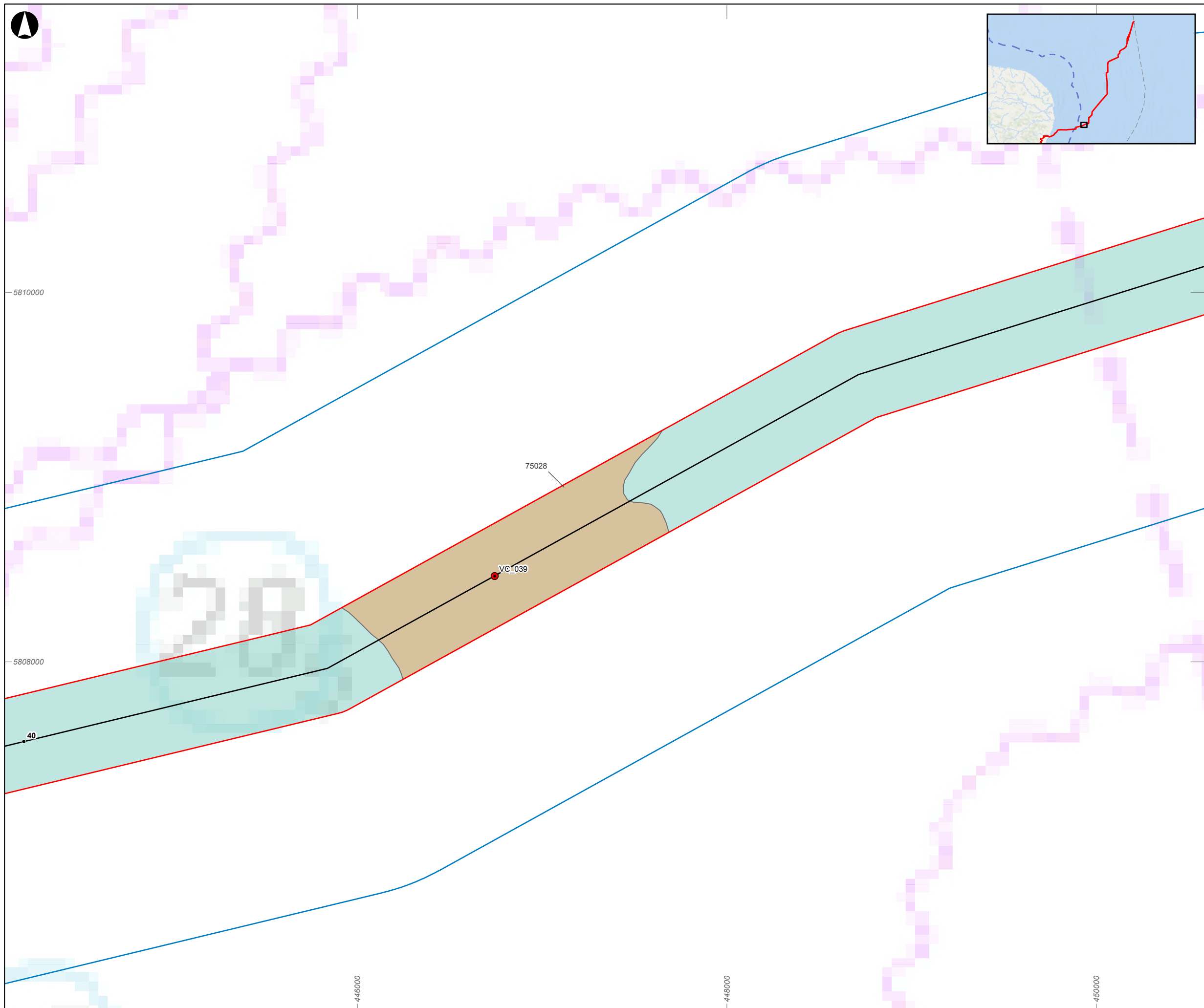
Project Name



Drawing Title

Figure 26.2f: Palaeogeographic features of archaeological potential

Scale at A3	
1:20,000	
Role	
Environment	
Suitability	
S2	
Project Number	Rev
287334-00	P01
Drawing Number	
LLK1-CEA-DWG-ENV-00079	



- Proposed Scheme Draft Order Limits
- Marine Archaeology study area
- Proposed Landfall study area
- RPL
- Kilometre point
- Geophysical survey area
- English Territorial Waters
- EEZ limit
- Selected vibrocores mentioned in the report text and/or gazetteer
- Palaeogeographic features of archaeological potential
- Bank

Coordinate System: ETRS 1989 UTM Zone 31N

This product has been derived in part from material obtained from the UK Hydrographic Office with the permission of the Controller of His Majesty's Stationery Office and UK Hydrographic Office (www.ukho.gov.uk). © Crown copyright, 2025. Wessex Archaeology Ref. HA294/007/316-01.

WARNING: The UK Hydrographic Office has not verified the information within this product and does not accept liability for the accuracy of reproduction or any modifications made thereafter. Contains public sector information licensed under the Open Government Licence v3.0, from the UK Hydrographic Office. World Ocean: Sources: Esri, TomTom, Garmin, GEBCO, National Geographic, NOAA, and the GIS User Community, Esri, GEBCO, Garmin, NaturalVue.

Kilometres					
0	0.2	0.4	0.6	0.8	
P01	02/10/2025	AW	KJF	SS	AH
Rev	Date	By	Chkd	Appd	Authd



Portway House, Old Sarum Park
Salisbury, SP4 6EB
Tel +44 172 232 6867
www.wessexarch.co.uk

Client

National Grid LionLink Limited (NGLLL)

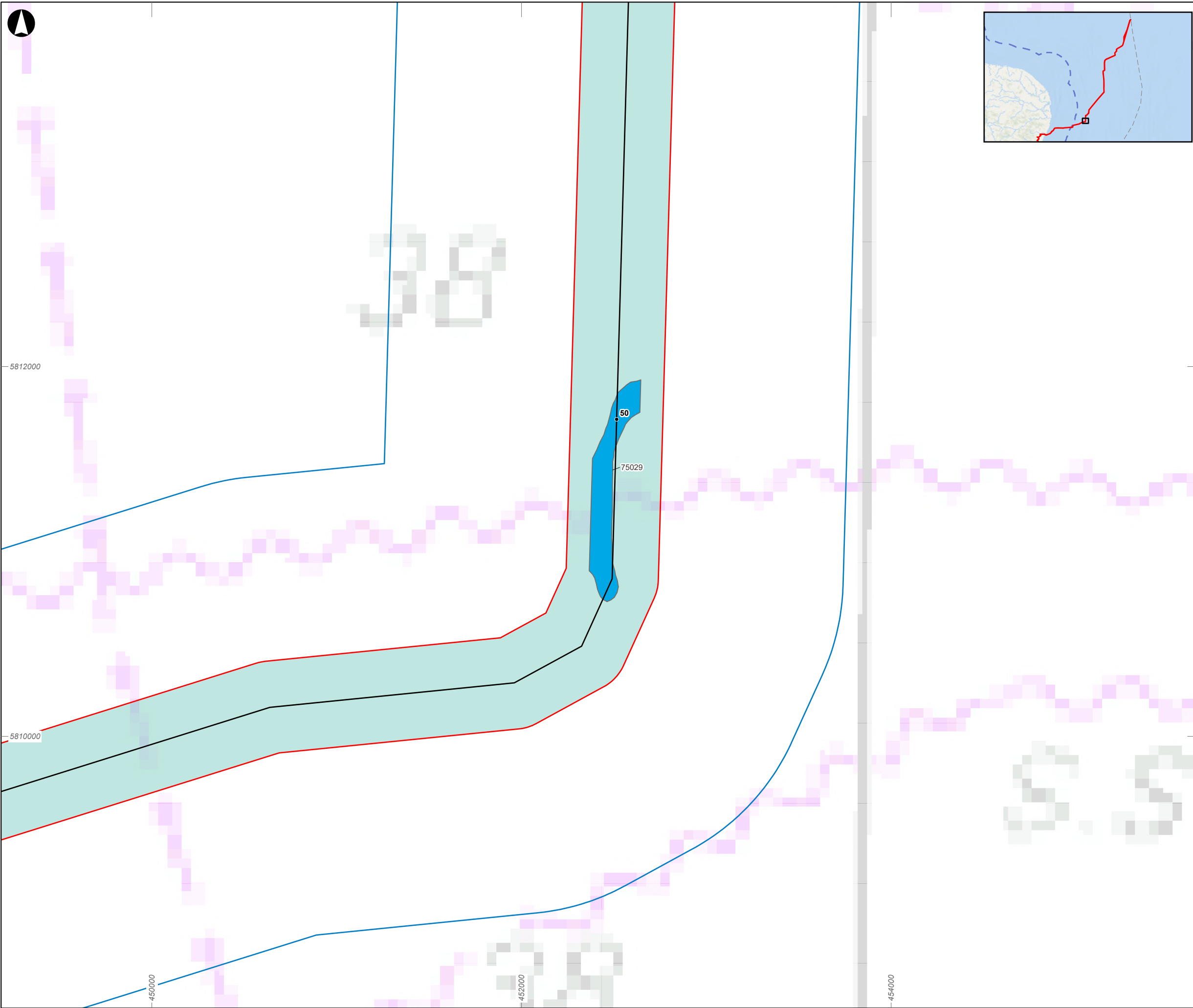
Project Name



Drawing Title

Figure 26.2g: Palaeogeographic features of archaeological potential

Scale at A3	
1:20,000	
Role	
Environment	
Suitability	
S2	
Project Number	Rev
287334-00	P01
Drawing Number	
LLK1-CEA-DWG-ENV-00080	



A3

Proposed Scheme Draft Order Limits

Marine Archaeology study area

Proposed Landfall study area

RPL

Kilometre point

Geophysical survey area

English Territorial Waters

EEZ limit

Palaeogeographic features of archaeological potential

Channel

Coordinate System: ETRS 1989 UTM Zone 31N

This product has been derived in part from material obtained from the UK Hydrographic Office with the permission of the Controller of His Majesty's Stationery Office and UK Hydrographic Office (www.ukho.gov.uk). © Crown copyright, 2025. Wessex Archaeology Ref. HA294/007/316-01.

WARNING: The UK Hydrographic Office has not verified the information within this product and does not accept liability for the accuracy of reproduction or any modifications made thereafter. Contains public sector information licensed under the Open Government Licence v3.0, from the UK Hydrographic Office. World Ocean: Sources: Esri, TomTom, Garmin, GEBCO, National Geographic, NOAA, and the GIS User Community, Esri, GEBCO, Garmin, NaturalVue.

Kilometres

0

0.2

0.4

0.8

P01	02/10/2025	AW	KJF	SS	AH
Rev	Date	By	Chkd	Appd	Authd

wessex

archaeology

Portway House, Old Sarum Park

Salisbury, SP4 6EB

Tel +44 172 232 6867

www.wessexarch.co.uk

Client

National Grid LionLink Limited (NGLLL)

Project Name

LIONLINK

Drawing Title

Figure 26.2h: Palaeogeographic features of archaeological potential

Scale at A3

1:20,000

Role

Environment

Suitability

S2

Project Number

287334-00

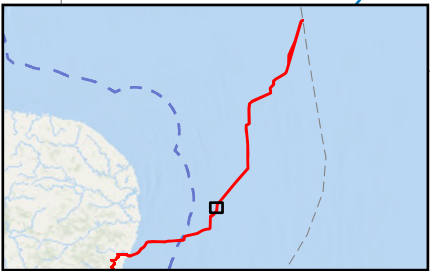
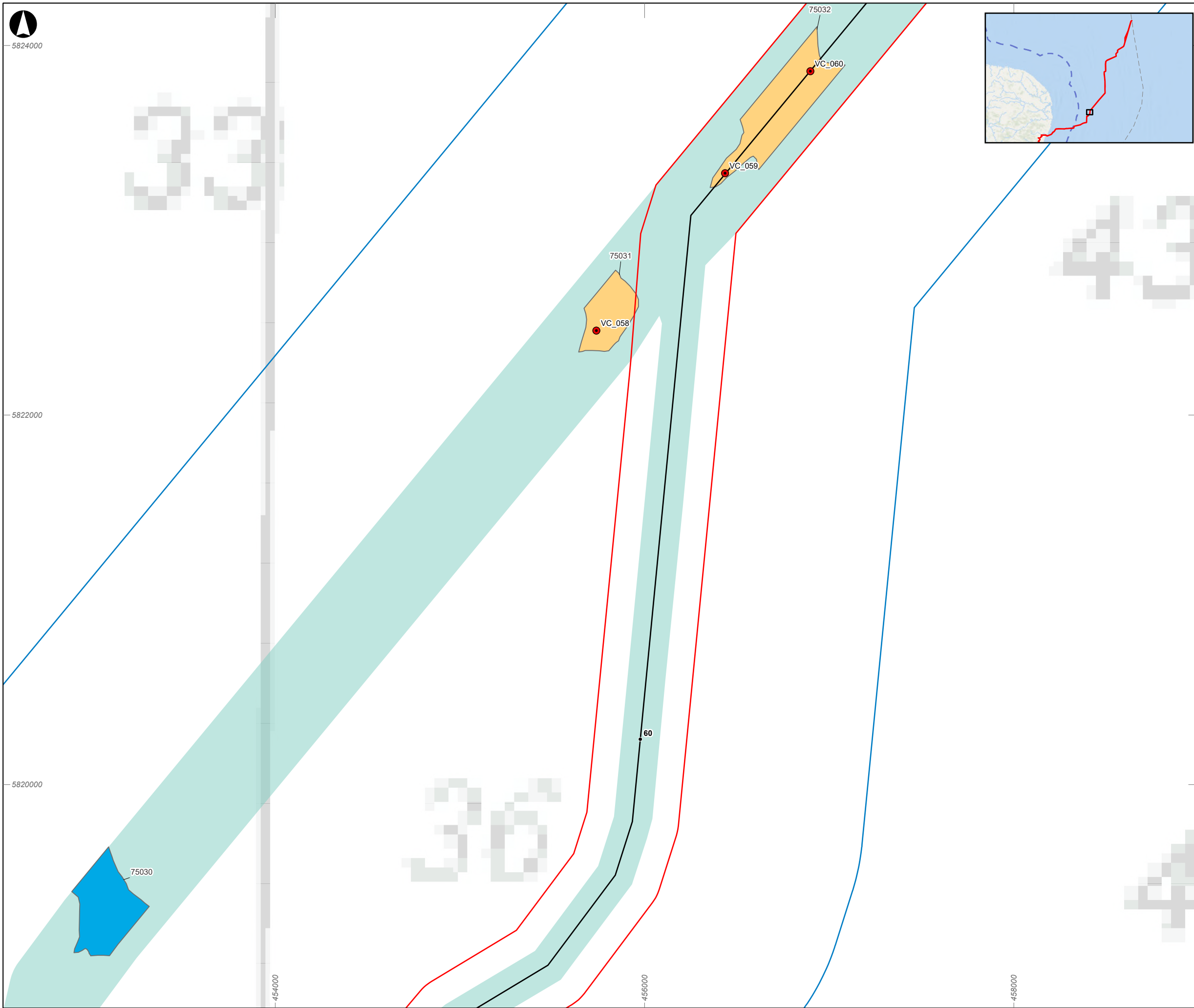
Rev

P01

Drawing Number

LLK1-CEA-DWG-ENV-00081

This material is for client report only © Wessex Archaeology. No unauthorised reproduction.



- Proposed Scheme Draft Order Limits
- Marine Archaeology study area
- Proposed Landfall study area
- RPL
- Kilometre point
- Geophysical survey area
- English Territorial Waters
- EEZ limit
- Selected vibrocores mentioned in the report text and/or gazetteer
- Palaeogeographic features of archaeological potential
- Channel
- Simple cut and fill

Coordinate System: ETRS 1989 UTM Zone 31N

This product has been derived in part from material obtained from the UK Hydrographic Office with the permission of the Controller of His Majesty's Stationery Office and UK Hydrographic Office (www.ukho.gov.uk). © Crown copyright, 2025. Wessex Archaeology Ref. HA294/007/316-01.

WARNING: The UK Hydrographic Office has not verified the information within this product and does not accept liability for the accuracy of reproduction or any modifications made thereafter. Contains public sector information licensed under the Open Government Licence v3.0, from the UK Hydrographic Office. World Ocean: Sources: Esri, TomTom, Garmin, GEBCO, National Geographic, NOAA, and the GIS User Community, Esri, GEBCO, Garmin, NaturalVue.

Kilometres					
0	0.2	0.4	0.6	0.8	
P01	02/10/2025	AW	KJF	SS	AH
Rev	Date	By	Chkd	Appd	Authd

wessexarchaeology

Portway House, Old Sarum Park
Salisbury, SP4 6EB
Tel +44 172 232 6867
www.wessexarch.co.uk

Client

National Grid LionLink Limited (NGLLL)

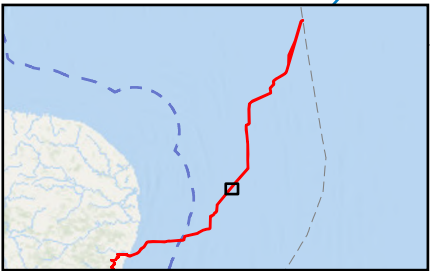
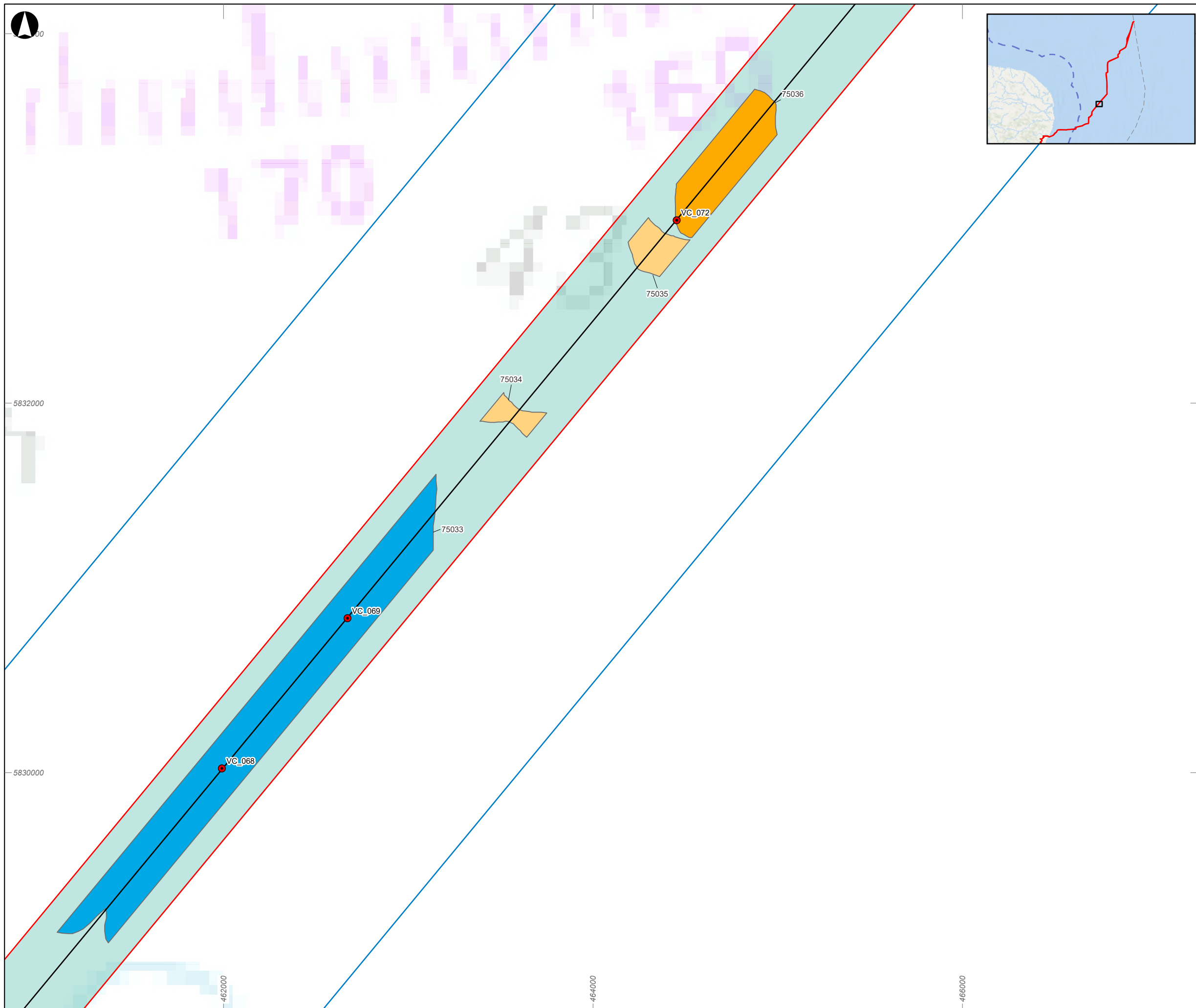
Project Name

LIONLINK

Drawing Title

Figure 26.2i: Palaeogeographic features of archaeological potential

Scale at A3	
1:20,000	
Role	
Environment	
Suitability	
S2	
Project Number	Rev
287334-00	P01
Drawing Number	
LLK11-CEA-DWG-ENV-00082	



- Proposed Scheme Draft Order Limits
- Marine Archaeology study area
- Proposed Landfall study area
- RPL
- Geophysical survey area
- English Territorial Waters
- EEZ limit
- Selected vibrocores mentioned in the report text and/or gazetteer
- Palaeogeographic features of archaeological potential
- Channel
- Complex cut and fill
- Simple cut and fill

Coordinate System: ETRS 1989 UTM Zone 31N

This product has been derived in part from material obtained from the UK Hydrographic Office with the permission of the Controller of His Majesty's Stationery Office and UK Hydrographic Office (www.ukho.gov.uk). © Crown copyright, 2025. Wessex Archaeology Ref. HA294/007/316-01.

WARNING: The UK Hydrographic Office has not verified the information within this product and does not accept liability for the accuracy of reproduction or any modifications made thereafter. Contains public sector information licensed under the Open Government Licence v3.0, from the UK Hydrographic Office. World Ocean: Sources: Esri, TomTom, Garmin, GEBCO, National Geographic, NOAA, and the GIS User Community, Esri, GEBCO, Garmin, NaturalVue.

Kilometres					
0	0.2	0.4	0.6	0.8	
P01	02/10/2025	AW	KJF	SS	AH
Rev	Date	By	Chkd	Appd	Authd

wessexarchaeology

Portway House, Old Sarum Park
Salisbury, SP4 6EB
Tel +44 172 232 6867
www.wessexarch.co.uk

Client

National Grid LionLink Limited (NGLLL)

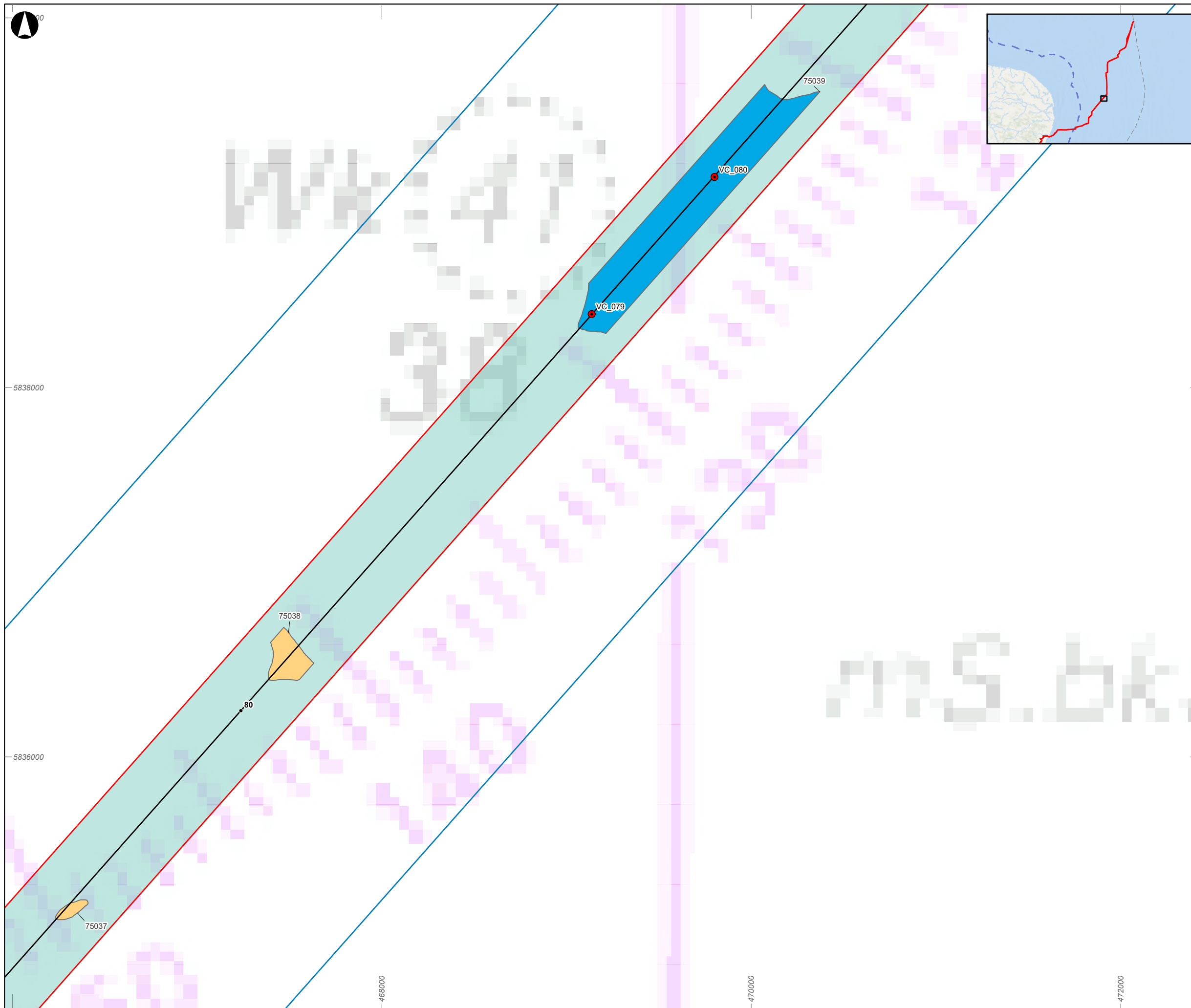
Project Name

LIONLINK

Drawing Title

Figure 26.2j: Palaeogeographic features of archaeological potential

Scale at A3	
1:20,000	
Role	
Environment	
Suitability	
S2	
Project Number	Rev
287334-00	P01
Drawing Number	
LLK1-CEA-DWG-ENV-00083	



A3

Proposed Scheme Draft Order Limits

Marine Archaeology study area

Proposed Landfall study area

RPL

Kilometre point

Geophysical survey area

English Territorial Waters

EEZ limit

Selected vibrocores mentioned in the report text and/or gazetteer

Palaeogeographic features of archaeological potential

Channel

Simple cut and fill

Coordinate System: ETRS 1989 UTM Zone 31N

This product has been derived in part from material obtained from the UK Hydrographic Office with the permission of the Controller of His Majesty's Stationery Office and UK Hydrographic Office (www.ukho.gov.uk). © Crown copyright, 2025. Wessex Archaeology Ref. HA294/007/316-01.

WARNING: The UK Hydrographic Office has not verified the information within this product and does not accept liability for the accuracy of reproduction or any modifications made thereafter. Contains public sector information licensed under the Open Government Licence v3.0, from the UK Hydrographic Office. World Ocean: Sources: Esri, TomTom, Garmin, GEBCO, National Geographic, NOAA, and the GIS User Community, Esri, GEBCO, Garmin, NaturalVue.

Kilometres

0

0.2

0.4

0.8

P01	02/10/2025	AW	KJF	SS	AH
-----	------------	----	-----	----	----

Rev	Date	By	Chkd	Appd	Authd
-----	------	----	------	------	-------

wessex

archaeology

Portway House, Old Sarum Park

Salisbury, SP4 6EB

Tel +44 172 232 6867

www.wessexarch.co.uk

Client

National Grid LionLink Limited (NGLLL)

Project Name

LIONLINK

Drawing Title

Figure 26.2k: Palaeogeographic features of archaeological potential

Scale at A3

1:20,000

Role

Environment

Suitability

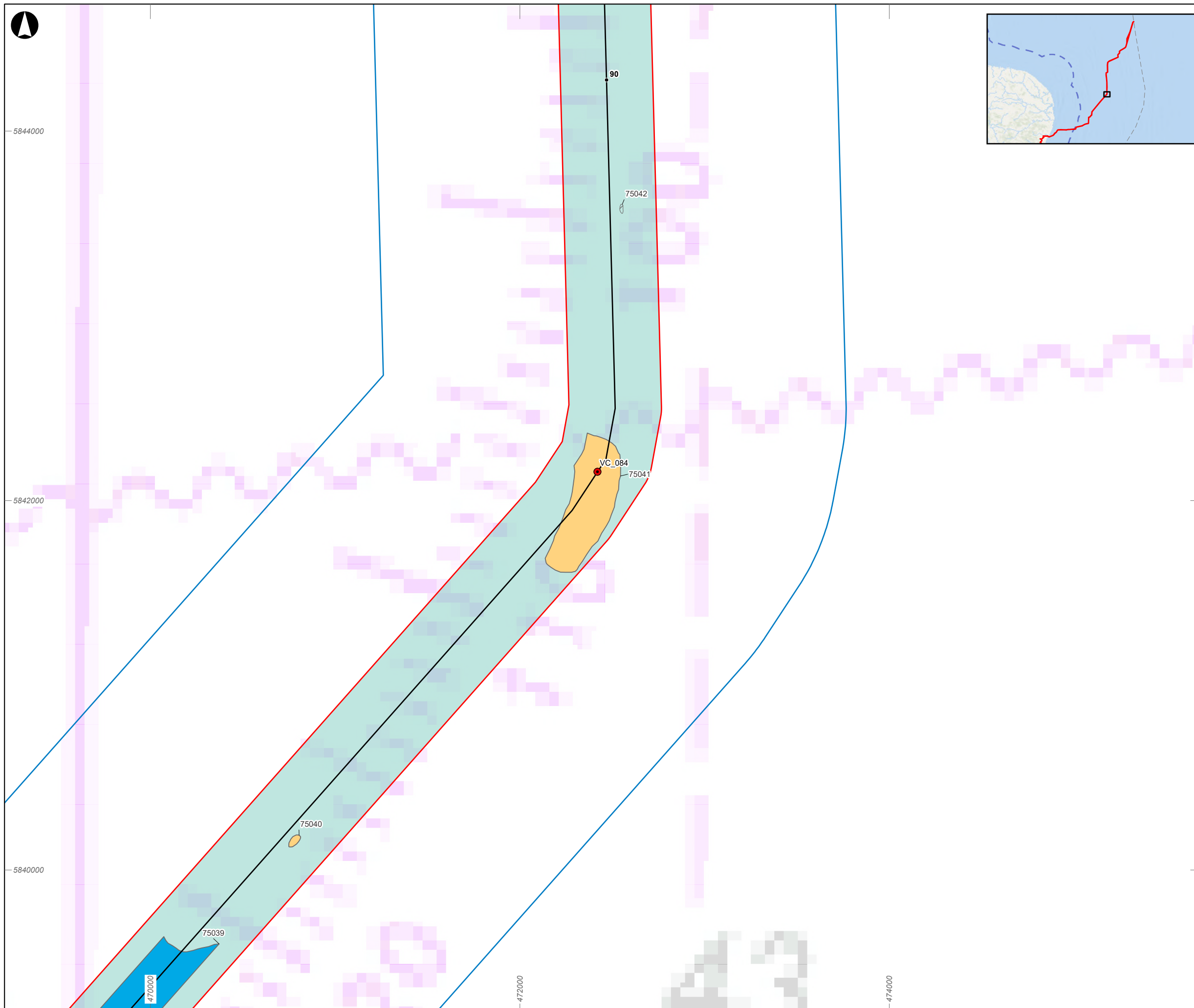
S2

Project Number	Rev
287334-00	P01

Drawing Number

LLK1-CEA-DWG-ENV-00084

This material is for client report only © Wessex Archaeology.
No unauthorised reproduction.



A3

Proposed Scheme Draft Order Limits

Marine Archaeology study area

Proposed Landfall study area

RPL

Kilometre point

Geophysical survey area

English Territorial Waters

EEZ limit

Selected vibrocores mentioned in the report text and/or gazetteer

Palaeogeographic features of archaeological potential

Channel

Simple cut and fill

Acoustic blanking

Coordinate System: ETRS 1989 UTM Zone 31N

This product has been derived in part from material obtained from the UK Hydrographic Office with the permission of the Controller of His Majesty's Stationery Office and UK Hydrographic Office (www.ukho.gov.uk). © Crown copyright, 2025. Wessex Archaeology Ref. HA294/007/316-01.

WARNING: The UK Hydrographic Office has not verified the information within this product and does not accept liability for the accuracy of reproduction or any modifications made thereafter. Contains public sector information licensed under the Open Government Licence v3.0, from the UK Hydrographic Office. World Ocean: Sources: Esri, TomTom, Garmin, GEBCO, National Geographic, NOAA, and the GIS User Community, Esri, GEBCO, Garmin, NaturalVue.

Kilometres

0

0.2

0.4

0.8

P01

02/10/2025

AW

KJF

SS

AH

Rev

Date

By

Chkd

Appd

Authd

wessex

archaeology

Portway House, Old Sarum Park

Salisbury, SP4 6EB

Tel +44 172 232 6867

www.wessexarch.co.uk

Client

National Grid LionLink Limited (NGLLL)

Project Name

LIONLINK

Drawing Title

Figure 26.2I: Palaeogeographic features of archaeological potential

Scale at A3

1:20,000

Role

Environment

Suitability

S2

Project Number

287334-00

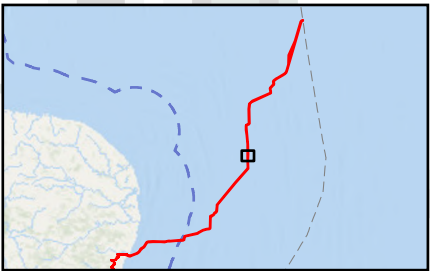

Drawing Number

LLK1-CEA-DWG-ENV-00085

Rev

P01

This material is for client report only © Wessex Archaeology. No unauthorised reproduction.



- A3

 - Proposed Scheme Draft Order Limits
 - Marine Archaeology study area
 - Proposed Landfall study area
 - RPL
 - Geophysical survey area
 - English Territorial Waters
 - EEZ limit

Palaeogeographic features of archaeological potential

 - Simple cut and fill
 - High amplitude reflector
 - Acoustic blanking

Coordinate System: ETRS 1989 UTM Zone 31N

This product has been derived in part from material obtained from the UK Hydrographic Office with the permission of the Controller of His Majesty's Stationery Office and UK Hydrographic Office (www.ukho.gov.uk). © Crown copyright, 2025. Wessex Archaeology Ref. HA294/007/316-01.

WARNING: The UK Hydrographic Office has not verified the information within this product and does not accept liability for the accuracy of reproduction or any modifications made thereafter. Contains public sector information licensed under the Open Government Licence v3.0, from the UK Hydrographic Office.

World Ocean: Sources: Esri, TomTom, Garmin, GEBCO, National Geographic, NOAA, and the GIS User Community, Esri, GEBCO, Garmin, NaturalVue.

Kilometres

0

0.2

0.4

0.8

P01	02/10/2025	AW	KJF	SS	AH
Rev	Date	By	Chkd	Appd	Authd

wessexarchaeology

Portway House, Old Sarum Park
Salisbury, SP4 6EB
Tel +44 172 232 6867
www.wessexarch.co.uk

Client

National Grid LionLink Limited (NGLLL)

Project Name

LIONLINK

Drawing Title

Figure 26.2m: Palaeogeographic features of archaeological potential

Scale at A3

1:20,000

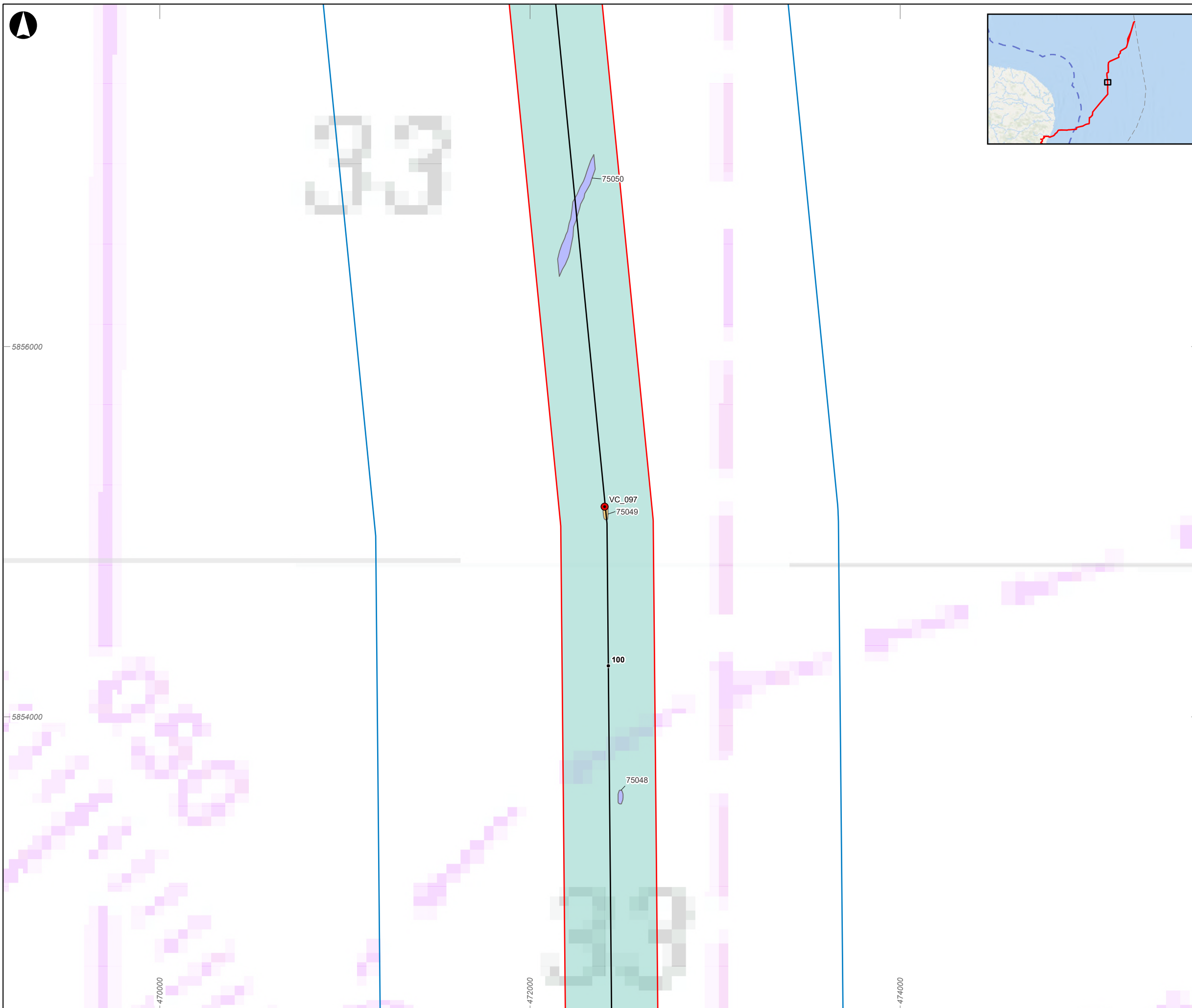
Role

Environment










Suitability

S2

Project Number	Rev
287334-00	P01
Drawing Number	
LLK1-CEA-DWG-ENV-00086	



A3

-  Proposed Scheme Draft
 Marine Archaeology study area
 Proposed Landfall study area
 RPL
 Kilometre point
 Geophysical survey area
 English Territorial Waters
 EEZ limit
 Selected vibrocores mentioned in the report text and/or gazetteer

Palaeogeographic features of archaeological potential

- Simple cut and fill
- High amplitude reflector

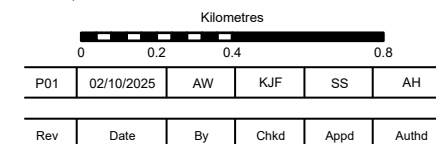
Coordinate System: ETRS 1989 UTM Zone 31N

This product has been derived in part from material obtained from the UK Hydrographic Office with the permission of the Controller of His Majesty's Stationery Office and UK Hydrographic Office (www.ukho.gov.uk). © Crown copyright, 2025. Wessex Archaeology Ref. HA294/007/316-01.

WARNING: The UK Hydrographic Office has not verified the information within this product and does not accept liability for the accuracy of reproduction or any modifications made thereafter.

Contains public sector information licensed under the Open Government Licence v3.0, from the UK Hydrographic Office.

World Ocean: Sources: Esri, TomTom, Garmin, GEBCO, National Geographic, NOAA, and the GIS User Community, Esri, GEBCO, Garmin, NaturalVue.



Portway House, Old Sarum Park
Salisbury, SP4 6EB
Tel +44 172 232 6867
www.wessexarch.co.uk

Client

National Grid LionLink Limited (NGLLL)

Project Name

Drawing Title

Figure 26.2n: Palaeogeographic features of archaeological potential

Scale at A3

1:20,000

1.2	Role
-----	------

Environment

Suitability

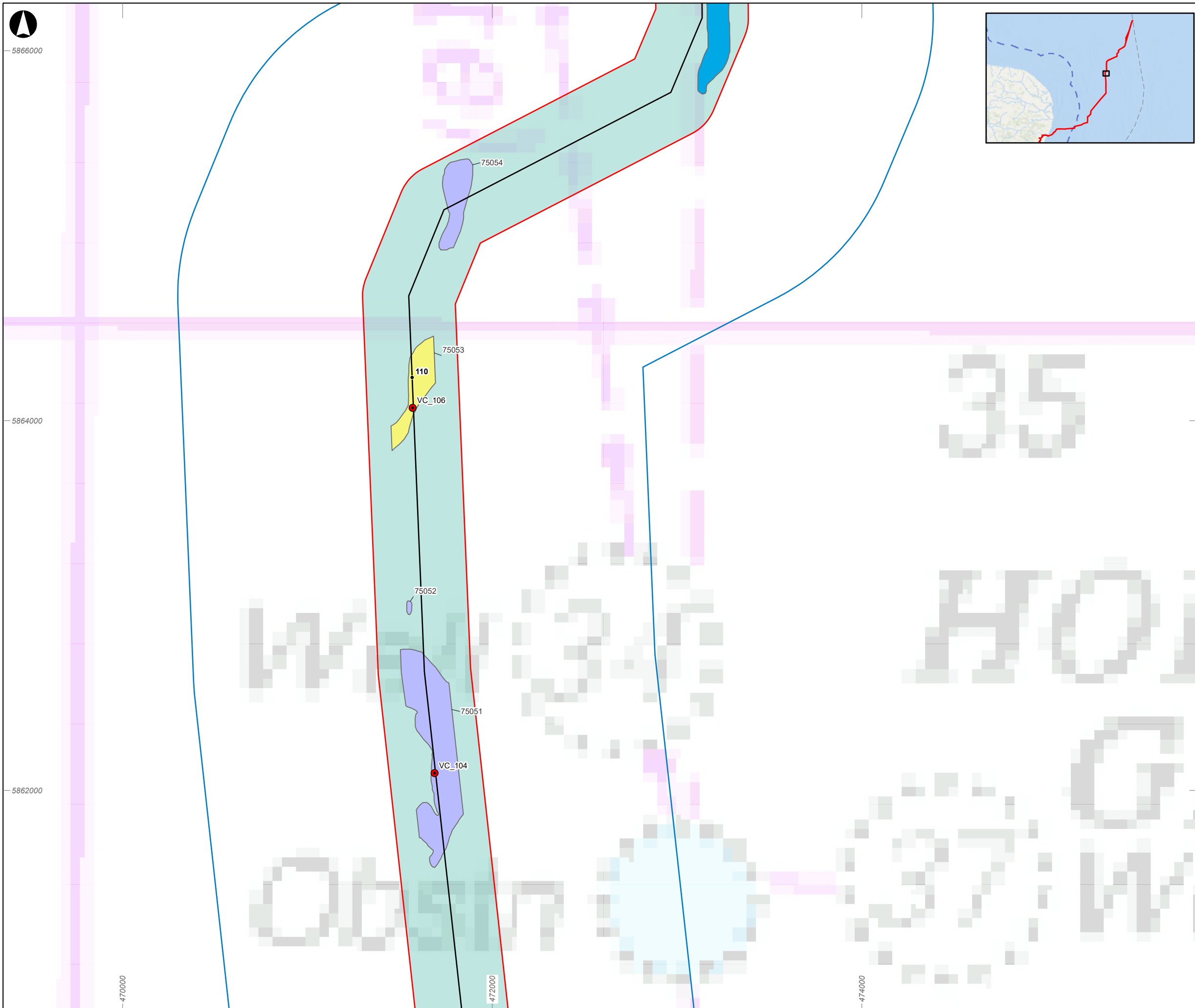
S2

Project Number
287334-00

Rev
P01

Drawing Number

LLK1-CEA-DWG-ENV-00087



- Proposed Scheme Draft Order Limits
- Marine Archaeology study area
- Proposed Landfall study area
- RPL
- Kilometre point
- Geophysical survey area
- English Territorial Waters
- EEZ limit
- Selected vibrocores mentioned in the report text and/or gazetteer
- Palaeogeographic features of archaeological potential
 - Channel
 - Fine grained deposit
 - High amplitude reflector

Coordinate System: ETRS 1989 UTM Zone 31N

This product has been derived in part from material obtained from the UK Hydrographic Office with the permission of the Controller of His Majesty's Stationary Office and UK Hydrographic Office (www.ukho.gov.uk). © Crown copyright, 2025. Wessex Archaeology Ref. HA294/007/316-01.

WARNING: The UK Hydrographic Office has not verified the information within this product and does not accept liability for the accuracy of reproduction or any modifications made thereafter. Contains public sector information licensed under the Open Government Licence v3.0, from the UK Hydrographic Office. World Ocean: Sources: Esri, TomTom, Garmin, GEBCO, National Geographic, NOAA, and the GIS User Community, Esri, GEBCO, Garmin, NaturalVue.

Kilometres					
0	0.2	0.4	0.6	0.8	
P01	02/10/2025	AW	KJF	SS	AH
Rev	Date	By	Chkd	Appd	Authd



Portway House, Old Sarum Park
Salisbury, SP4 6EB
Tel +44 172 232 6867
www.wessexarch.co.uk

Client

National Grid LionLink Limited (NGLLL)

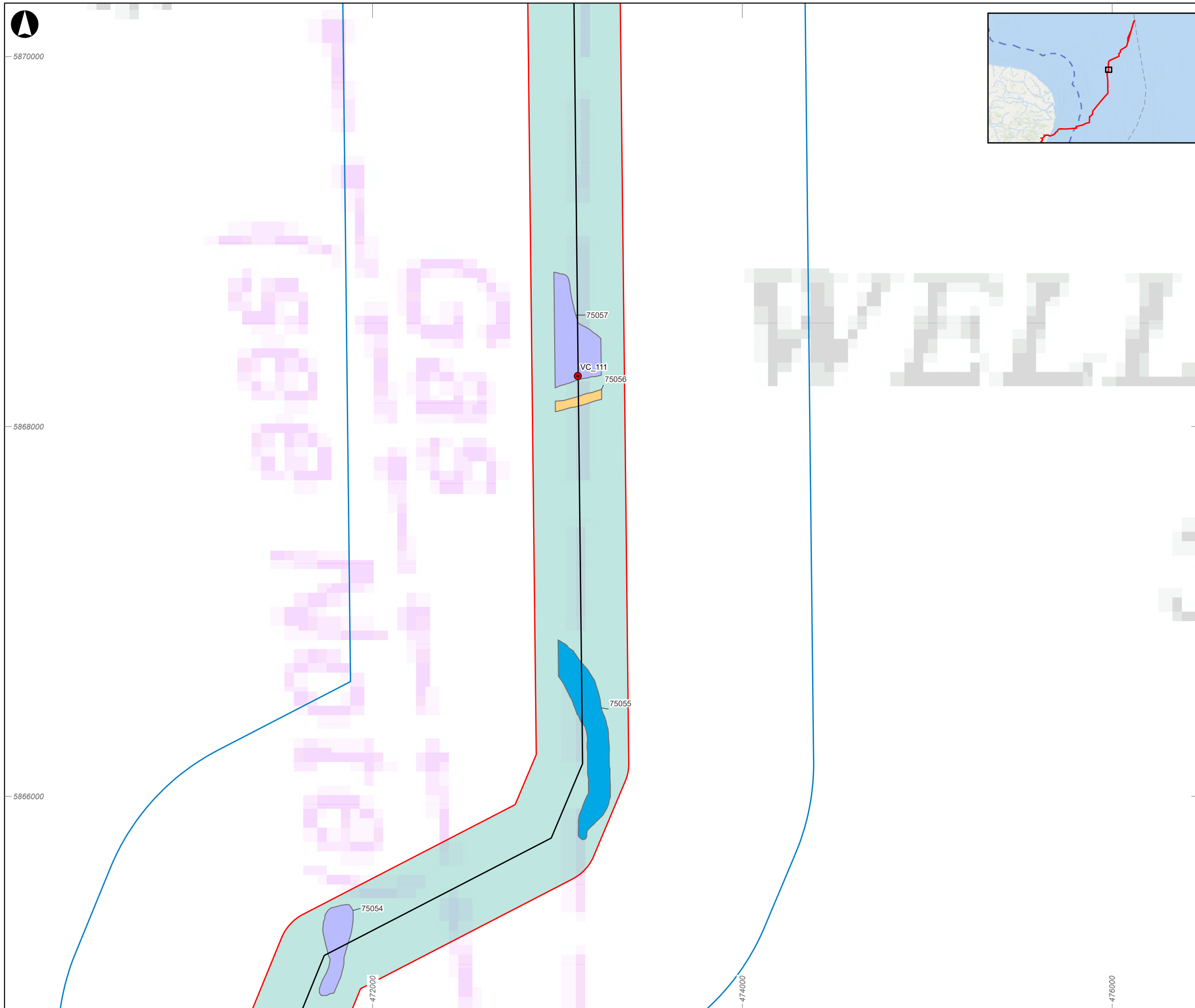
Project Name



Drawing Title

Figure 26.2o: Palaeogeographic features of archaeological potential

Scale at A3	
1:20,000	
Role	
Environment	
Suitability	
S2	
Project Number	Rev
287334-00	P01
Drawing Number	
LLK1-CEA-DWG-ENV-00088	



- Proposed Scheme Draft Order Limits
- Marine Archaeology study area
- Proposed Landfall study area
- RPL
- Geophysical survey area
- English Territorial Waters
- EEZ limit
- Selected vibrocores mentioned in the report text and/or gazetteer
- Palaeogeographic features of archaeological potential
 - Channel
 - Simple cut and fill
 - High amplitude reflector

Coordinate System: ETRS 1989 UTM Zone 31N

This product has been derived in part from material obtained from the UK Hydrographic Office with the permission of the Controller of His Majesty's Stationery Office and UK Hydrographic Office (www.ukho.gov.uk). © Crown copyright, 2025. Wessex Archaeology Ref. HA294/007/316-01.

WARNING: The UK Hydrographic Office has not verified the information within this product and does not accept liability for the accuracy of reproduction or any modifications made thereafter. Contains public sector information licensed under the Open Government Licence v3.0, from the UK Hydrographic Office. World Ocean: Sources: Esri, TomTom, Garmin, GEBCO, National Geographic, NOAA, and the GIS User Community, Esri, GEBCO, Garmin, NaturalVue.

Kilometres					
0	0.2	0.4	0.6	0.8	
P01	02/10/2025	AW	KJF	SS	AH
Rev	Date	By	Chkd	Appd	Authd



Portway House, Old Sarum Park
Salisbury, SP4 6EB
Tel +44 172 232 6867
www.wessexarch.co.uk

Client

National Grid LionLink Limited (NGLLL)

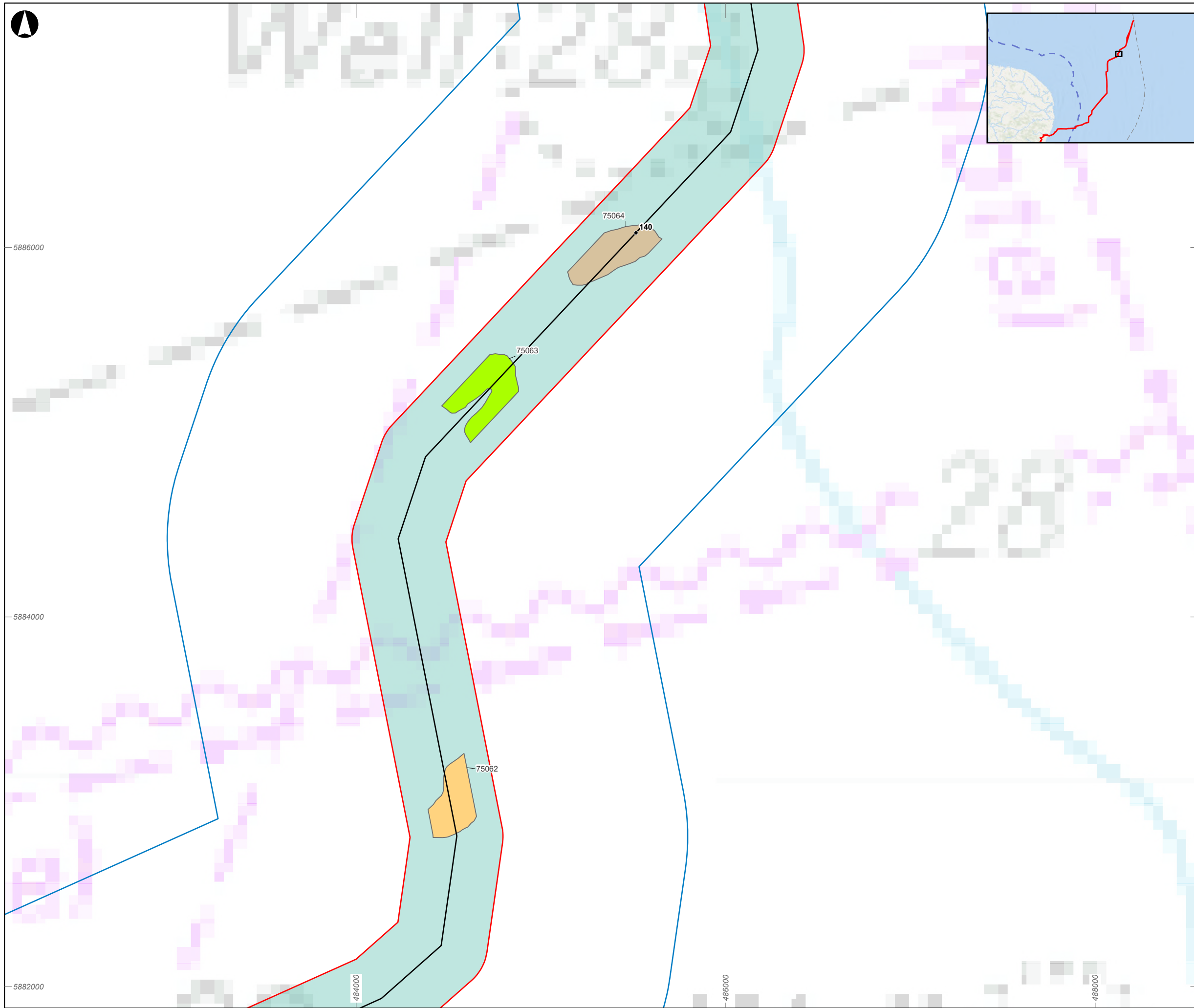
Project Name



Drawing Title

Figure 26.2p: Palaeogeographic features of archaeological potential

Scale at A3	
1:20,000	
Role	
Environment	
Suitability	
S2	
Project Number	Rev
287334-00	P01
Drawing Number	
LLK1-CEA-DWG-ENV-00119	



- Proposed Scheme Draft Order Limits
- Marine Archaeology study area
- Proposed Landfall study area
- RPL
- Kilometre point
- Geophysical survey area
- English Territorial Waters
- EEZ limit
- Palaeogeographic features of archaeological potential
 - Bank
 - Simple cut and fill
 - Erosion surface

Coordinate System: ETRS 1989 UTM Zone 31N

This product has been derived in part from material obtained from the UK Hydrographic Office with the permission of the Controller of His Majesty's Stationery Office and UK Hydrographic Office (www.ukho.gov.uk). © Crown copyright, 2025. Wessex Archaeology Ref. HA294/007/316-01.

WARNING: The UK Hydrographic Office has not verified the information within this product and does not accept liability for the accuracy of reproduction or any modifications made thereafter. Contains public sector information licensed under the Open Government Licence v3.0, from the UK Hydrographic Office.

World Ocean: Sources: Esri, TomTom, Garmin, GEBCO, National Geographic, NOAA, and the GIS User Community, Esri, GEBCO, Garmin, NaturalVue.

Kilometres					
0	0.2	0.4	0.6	0.8	
P01	02/10/2025	AW	KJF	SS	AH
Rev	Date	By	Chkd	Appd	Authd



Portway House, Old Sarum Park
Salisbury, SP4 6EB
Tel +44 172 232 6867
www.wessexarch.co.uk

Client

National Grid LionLink Limited (NGLLL)

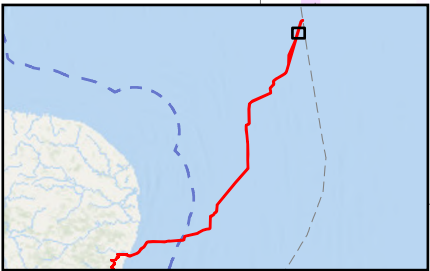

Project Name



Drawing Title

Figure 26.2r: Palaeogeographic features of archaeological potential

Scale at A3	
1:20,000	
Role	
Environment	
Suitability	
S2	
Project Number	Rev
287334-00	P01
Drawing Number	
LLK1-CEA-DWG-ENV-00121	



- Proposed Scheme Draft Order Limits
- Marine Archaeology study area
- Proposed Landfall study area
- RPL
- Kilometre point
- Geophysical survey area
- English Territorial Waters
- EEZ limit
- Palaeogeographic features of archaeological potential
- High amplitude reflector

Coordinate System: ETRS 1989 UTM Zone 31N

This product has been derived in part from material obtained from the UK Hydrographic Office with the permission of the Controller of His Majesty's Stationery Office and UK Hydrographic Office (www.ukho.gov.uk). © Crown copyright, 2025. Wessex Archaeology Ref. HA294/007/316-01.

WARNING: The UK Hydrographic Office has not verified the information within this product and does not accept liability for the accuracy of reproduction or any modifications made thereafter. Contains public sector information licensed under the Open Government Licence v3.0, from the UK Hydrographic Office.

World Ocean: Sources: Esri, TomTom, Garmin, GEBCO, National Geographic, NOAA, and the GIS User Community, Esri, GEBCO, Garmin, NaturalVue.

Kilometres					
0	0.2	0.4	0.6	0.8	
P01	02/10/2025	AW	KJF	SS	AH
Rev	Date	By	Chkd	Appd	Authd

wessexarchaeology

Portway House, Old Sarum Park
Salisbury, SP4 6EB
Tel +44 172 232 6867
www.wessexarch.co.uk

Client

National Grid LionLink Limited (NGLLL)

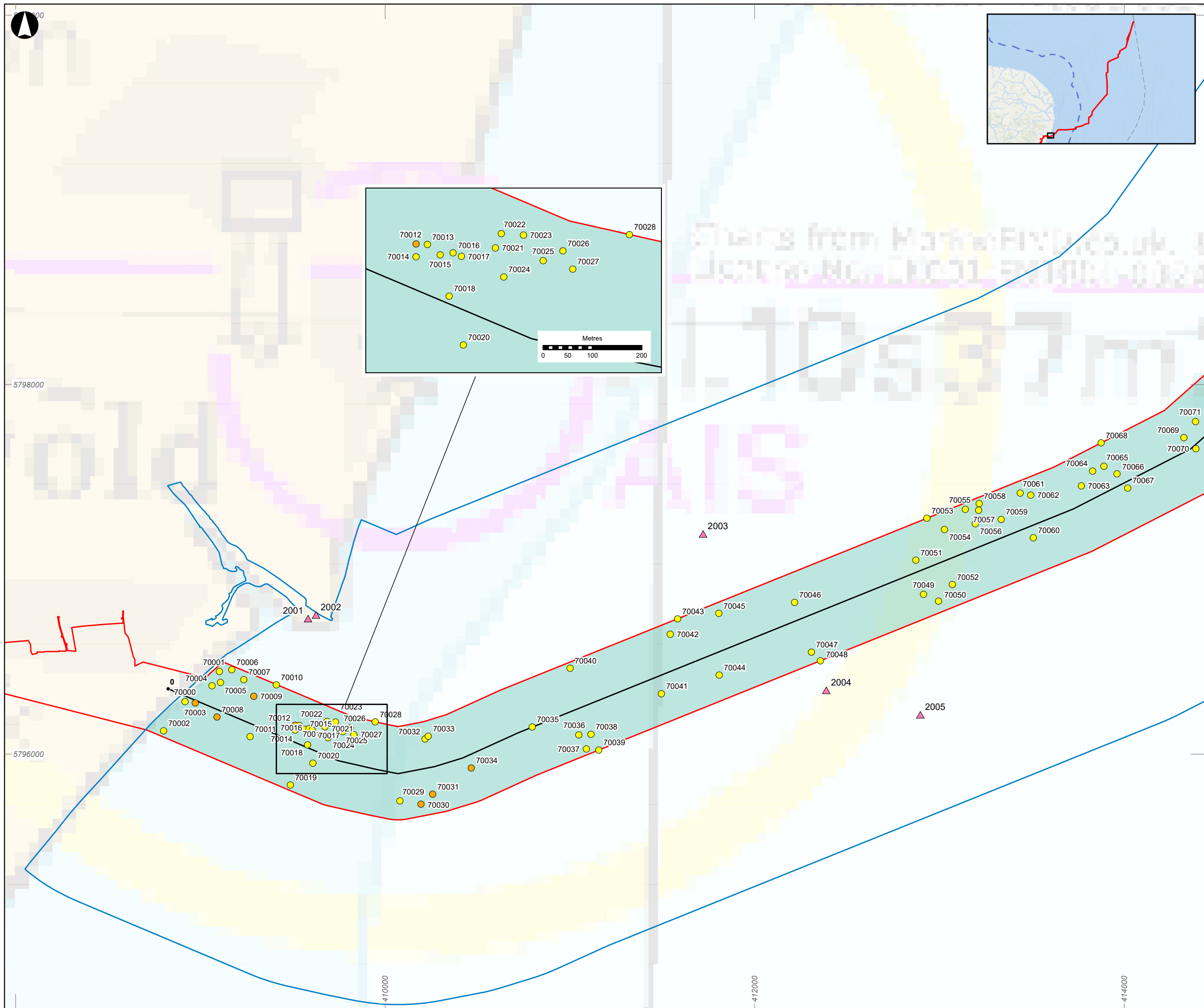
Project Name

LIONLINK

Drawing Title

Figure 26.2s: Palaeogeographic features of archaeological potential

Scale at A3	
1:20,000	
Role	
Environment	
Suitability	
S2	
Project Number	Rev
287334-00	P01
Drawing Number	
LLK1-CEA-DWG-ENV-00122	



Proposed Scheme Draft Order Limits

Marine Archaeology study area

RPL

Kilometre point

Geophysical survey area

English Territorial Waters

EEZ limit

Charted Wrecks and Obstructions

Anomalies of archaeological potential

A2_h - Anomaly of likely anthropogenic origin but of unknown date

A2_l - Anomaly of possible anthropogenic origin but the interpretation is uncertain

0

250

500

1,000

02/10/2025

AW

KJF

SS

AH

Rev

Date

By

Chkd

Appd

Authd

wessexarchaeology

Portway House, Old Sarum Park
Salisbury, SP4 6EB
Tel +44 172 232 6867
www.wessexarch.co.uk

Client

National Grid LionLink Limited (NGLLL)

Project Name

LIONLINK

Drawing Title

Figure 26.3a: Seabed features of archaeological potential and recommended AEZs

Scale at A3

1:20,000

Role

Chapter 26 Marine Archaeology

Suitability

S2

Project Number

287334-00

Drawing Number

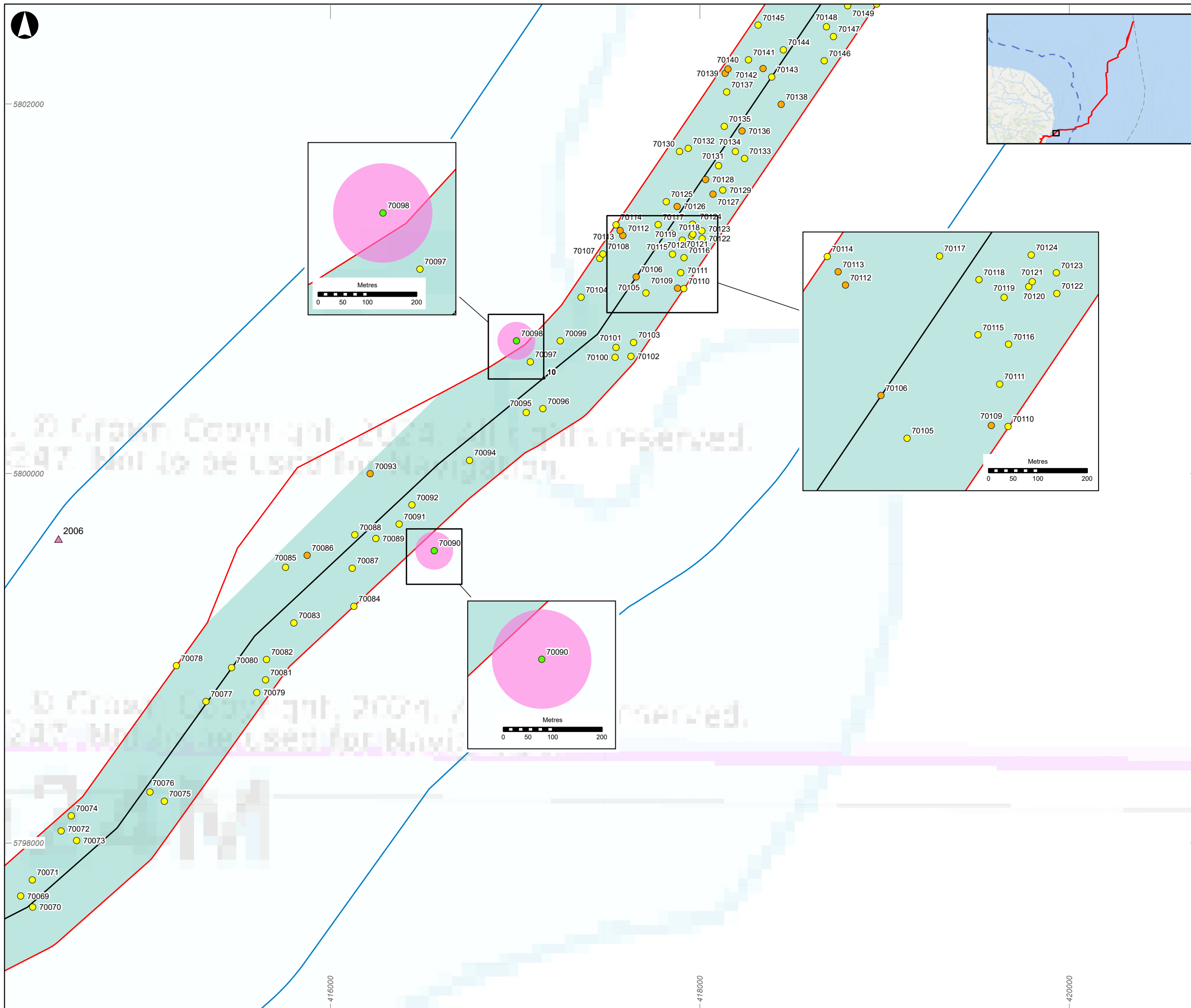
LLK1-CEA-DWG-ENV-00123

Rev

P01

This material is for client report only © Wessex Archaeology.
No unauthorised reproduction.

A3



Proposed Scheme Draft Order Limits

Marine Archaeology study area

RPL

Kilometre point

Geophysical survey area

English Territorial Waters

EEZ limit

Charted Wrecks and Obstructions

Anomalies of archaeological potential

A2_h - Anomaly of likely anthropogenic origin but of unknown date

A2_l - Anomaly of possible anthropogenic origin but the interpretation is uncertain

A3 - Historic record of possible archaeological interest with no corresponding geophysical anomaly

Recommended archaeological exclusion zones – 100 m

Coordinate System: ETRS 1989 UTM Zone 31N
This product has been derived in part from material obtained from the UK Hydrographic Office with the permission of the Controller of His Majesty's Stationery Office and UK Hydrographic Office (www.ukho.gov.uk). © Crown copyright, 2025. Wessex Archaeology Ref. HA294/007/316-01.
WARNING: The UK Hydrographic Office has not verified the information within this product and does not accept liability for the accuracy of reproduction or any modifications made thereafter. Contains public sector information licensed under the Open Government Licence v3.0, from the UK Hydrographic Office. World Ocean: Sources: Esri, TomTom, Garmin, GEBCO, National Geographic, NOAA, and the GIS User Community, OceanWise, Esri, GEBCO, Garmin, NaturalVue.

Metres					
0	250	500	1,000		
P01	02/10/2025	AW	KJF	SS	AH
Rev	Date	By	Chkd	Appd	Authd

wessexarchaeology

Portway House, Old Sarum Park
Salisbury, SP4 6EB
Tel +44 172 232 6867
www.wessexarch.co.uk

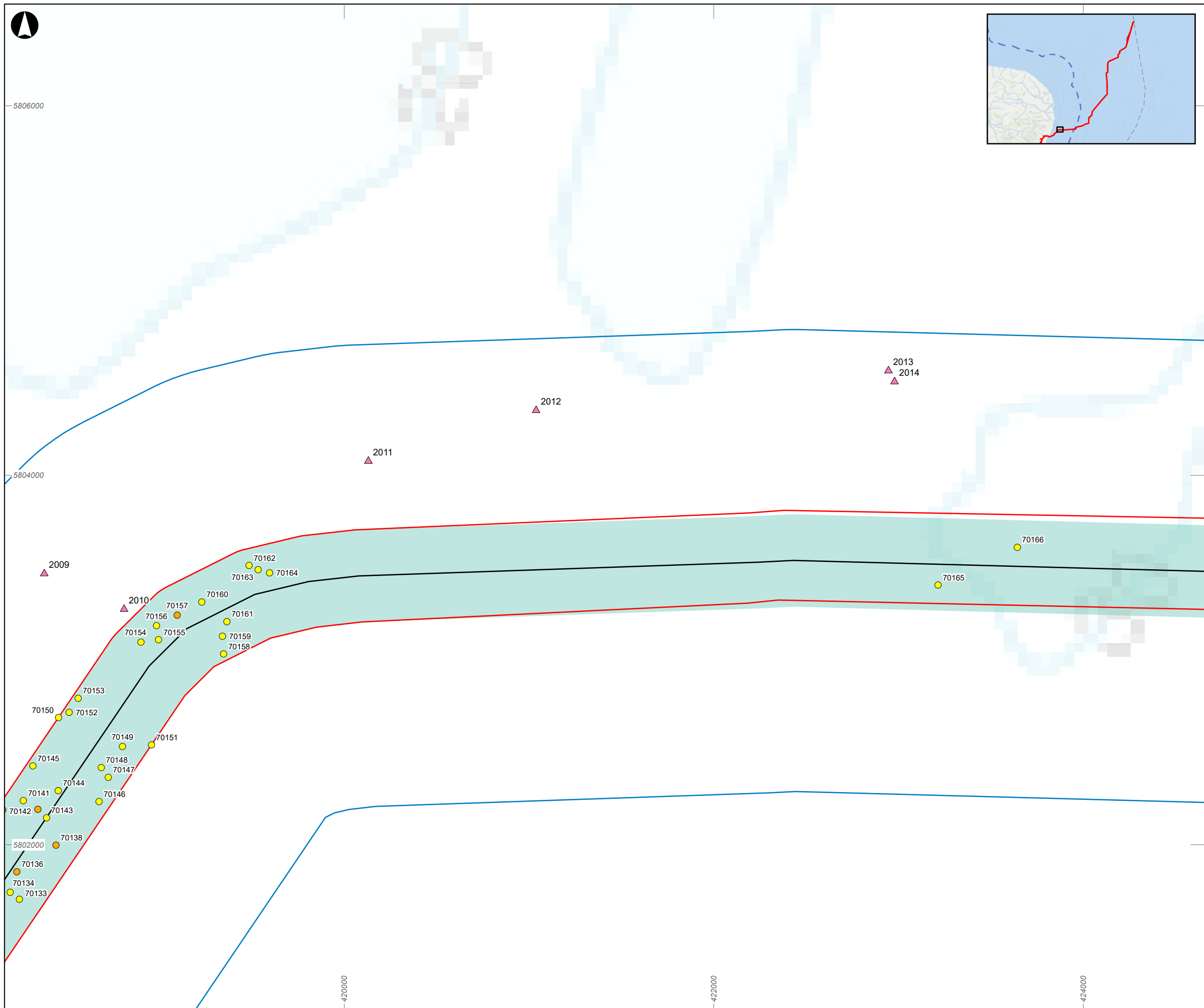
Client
National Grid LionLink Limited (NGLLL)

Project Name

LIONLINK

Drawing Title
Figure 26.3b: Seabed features of archaeological potential and recommended AEZs

Scale at A3	
1:20,000	
Role	
Chapter 26 Marine Archaeology	
Suitability	
S2	
Project Number	Rev
287334-00	P01
Drawing Number	
LLK1-CEA-DWG-ENV-00124	



Proposed Scheme Draft Order Limits

Marine Archaeology study area

RPL

Kilometre point

Geophysical survey area

English Territorial Waters

EEZ limit

Charted Wrecks and Obstructions

Anomalies of archaeological potential

A2_h - Anomaly of likely anthropogenic origin but of unknown date

A2_l - Anomaly of possible anthropogenic origin but the interpretation is uncertain

0

250

500

1,000

Metres

P01	02/10/2025	AW	KJF	SS	AH
Rev	Date	By	Chkd	Appd	Authd

wessex

archaeology

Portway House, Old Sarum Park

Salisbury, SP4 6EB

Tel +44 172 232 6867

www.wessexarch.co.uk

Client

National Grid LionLink Limited (NGLLL)

Project Name

LIONLINK

Drawing Title

Figure 26.3c: Seabed features of archaeological potential and recommended AEZs

Scale at A3

1:20,000

Role

Chapter 26 Marine Archaeology

Suitability

S2

Project Number

287334-00

Rev

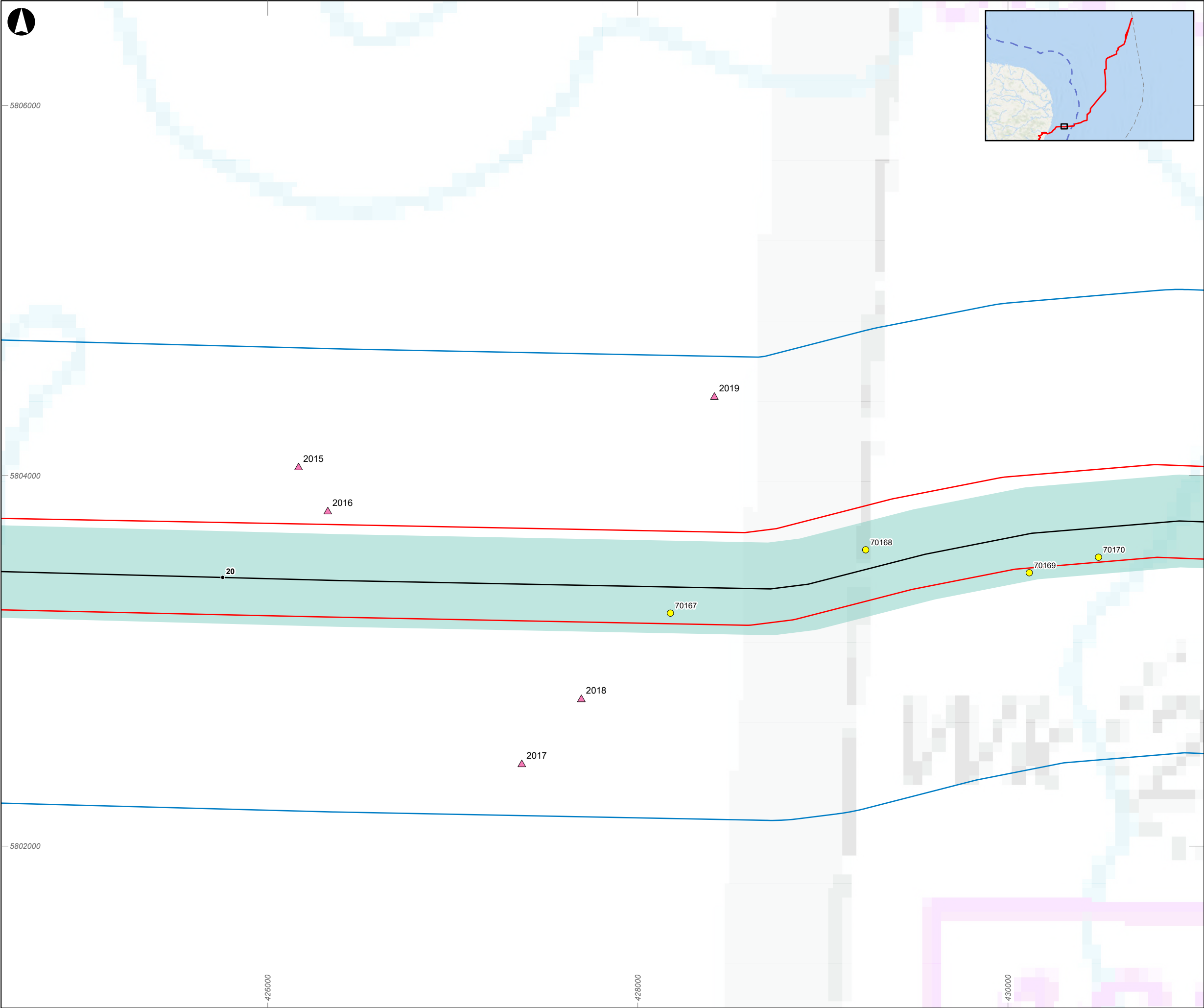
P01

Drawing Number

LLK1-CEA-DWG-ENV-00125

A3

This material is for client report only © Wessex Archaeology.
No unauthorised reproduction.



Proposed Scheme Draft Order Limits

Marine Archaeology study area

RPL

Kilometre point

Geophysical survey area

English Territorial Waters

EEZ limit

Charted Wrecks and Obstructions

Anomalies of archaeological potential

A2_I - Anomaly of possible anthropogenic origin but the interpretation is uncertain

A3

Coordinate System: ETRS 1989 UTM Zone 31N
This product has been derived in part from material obtained from the UK Hydrographic Office with the permission of the Controller of His Majesty's Stationery Office and UK Hydrographic Office (www.ukho.gov.uk). © Crown copyright, 2025. Wessex Archaeology Ref. HA294/007/316-01.
WARNING: The UK Hydrographic Office has not verified the information within this product and does not accept liability for the accuracy of reproduction or any modifications made thereafter. Contains public sector information licensed under the Open Government Licence v3.0, from the UK Hydrographic Office. World Ocean: Sources: Esri, TomTom, Garmin, GEBCO, National Geographic, NOAA, and the GIS User Community, Esri, GEBCO, Garmin, NaturalVue.

Metres					
0	250	500	1,000		
P01	02/10/2025	AW	KJF	SS	AH
Rev	Date	By	Chkd	Appd	Authd

wessexarchaeology

Portway House, Old Sarum Park
Salisbury, SP4 6EB
Tel +44 172 232 6867
www.wessexarch.co.uk

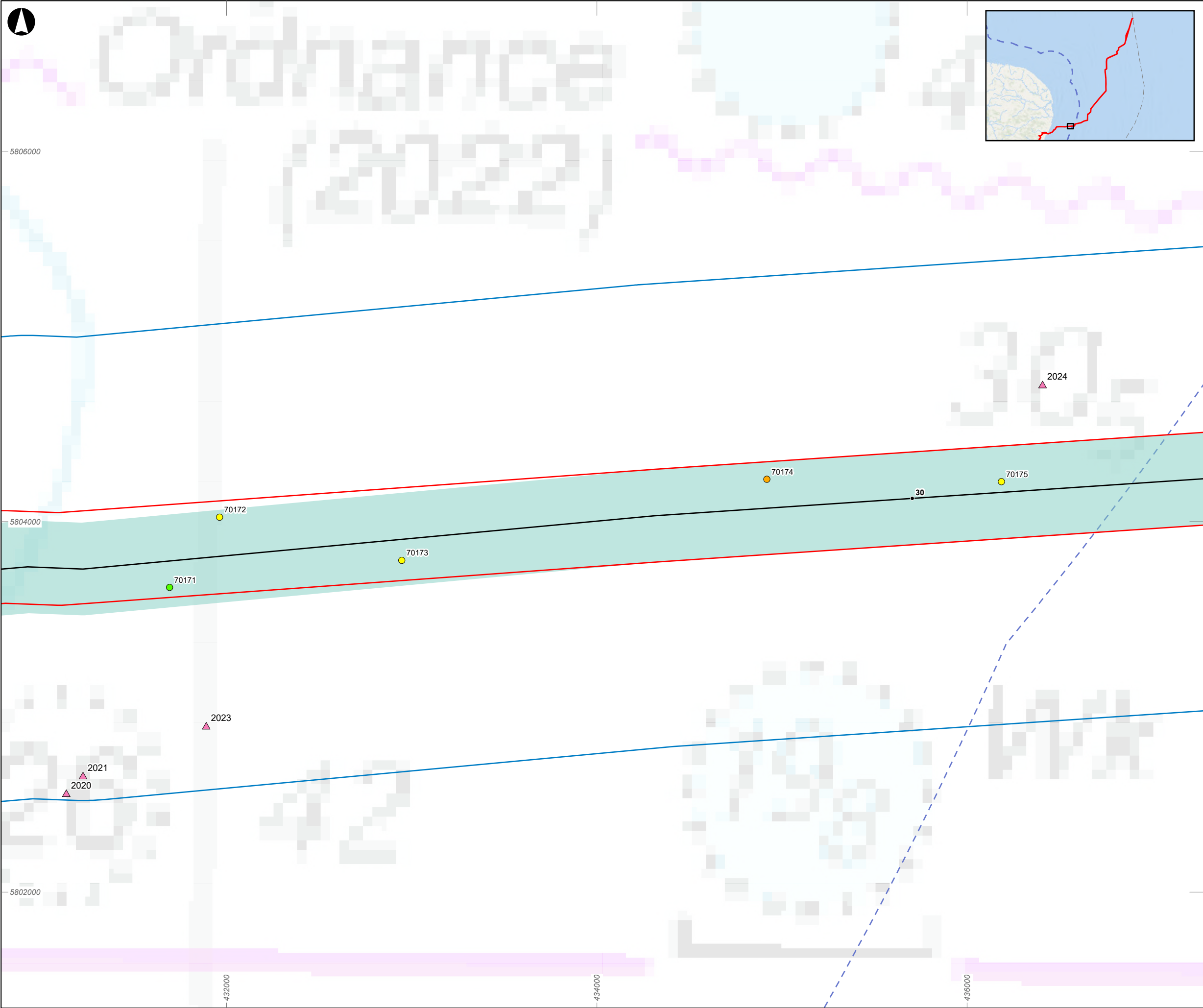
Client
National Grid LionLink Limited (NGLLL)

Project Name

LIONLINK

Drawing Title
Figure 26.3d: Seabed features of archaeological potential and recommended AEZs

Scale at A3	
1:20,000	
Role	
Chapter 26 Marine Archaeology	
Suitability	
S2	
Project Number	Rev
287334-00	P01
Drawing Number	
LLK1-CEA-DWG-ENV-00126	



Proposed Scheme Draft Order Limits

Marine Archaeology study area

RPL

Kilometre point

Geophysical survey area

English Territorial Waters

EEZ limit

Charted Wrecks and Obstructions

Anomalies of archaeological potential

A2_h - Anomaly of likely anthropogenic origin but of unknown date

A2_l - Anomaly of possible anthropogenic origin but the interpretation is uncertain

A3 - Historic record of possible archaeological interest with no corresponding geophysical anomaly

Coordinate System: ETRS 1989 UTM Zone 31N
This product has been derived in part from material obtained from the UK Hydrographic Office with the permission of the Controller of His Majesty's Stationery Office and UK Hydrographic Office (www.ukho.gov.uk). © Crown copyright, 2025. Wessex Archaeology Ref. HA294/007/316-01.
WARNING: The UK Hydrographic Office has not verified the information within this product and does not accept liability for the accuracy of reproduction or any modifications made thereafter.
Contains public sector information licensed under the Open Government Licence v3.0, from the UK Hydrographic Office.
World Ocean: Sources: Esri, TomTom, Garmin, GEBCO, National Geographic, NOAA, and the GIS User Community, Esri, GEBCO, Garmin, NaturalVue.

Metres					
0	250	500	1,000		
P01	02/10/2025	AW	KJF	SS	AH
Rev	Date	By	Chkd	Appd	Authd

wessexarchaeology

Portway House, Old Sarum Park
Salisbury, SP4 6EB
Tel +44 172 232 6867
www.wessexarch.co.uk

Client

National Grid LionLink Limited (NGLLL)

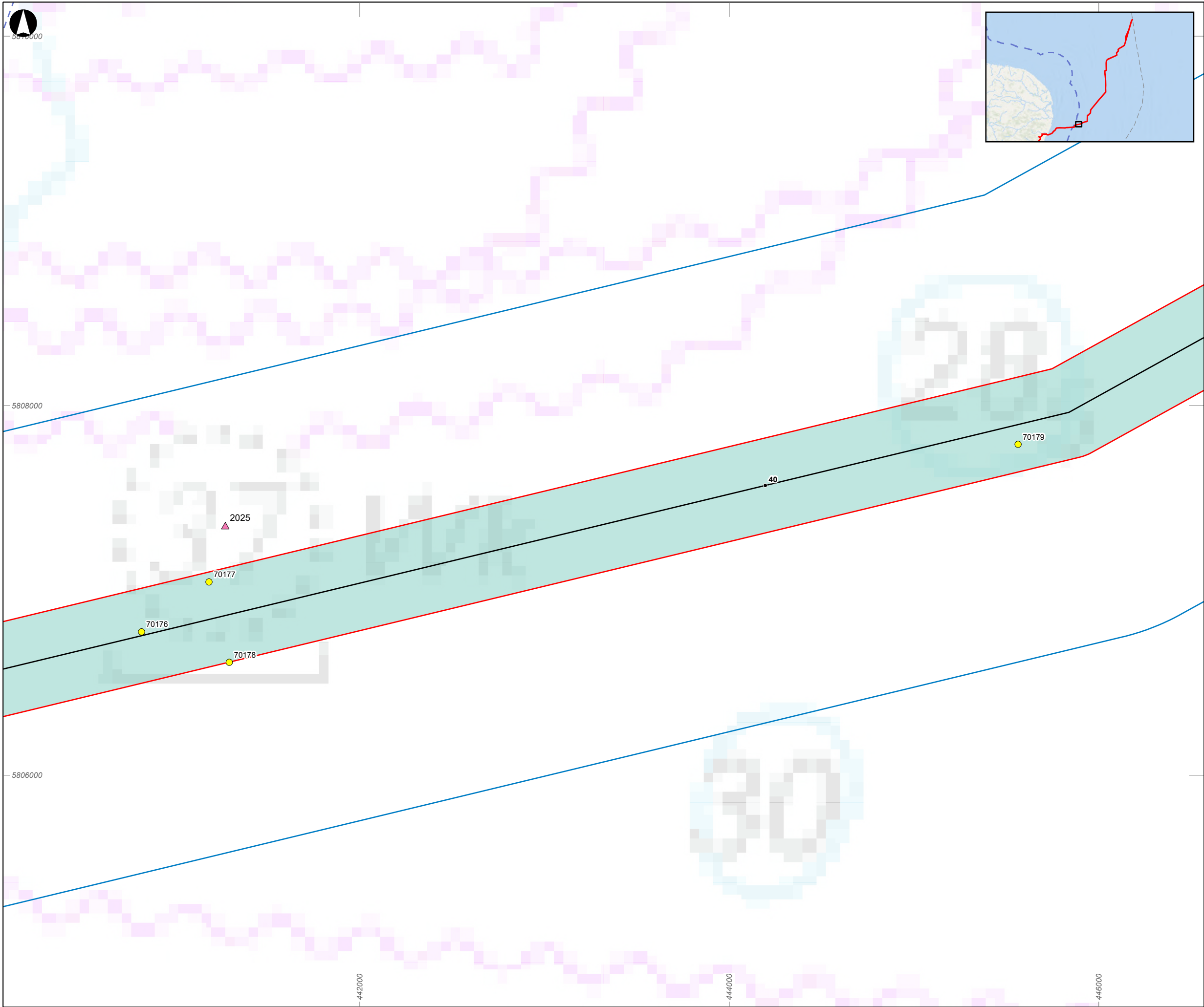
Project Name

LIONLINK

Drawing Title

Figure 26.3e: Seabed features of archaeological potential and recommended AEZs

Scale at A3	
1:20,000	
Role	
Chapter 26 Marine Archaeology	
Suitability	
S2	
Project Number	Rev
287334-00	P01
Drawing Number	
LLK1-CEA-DWG-ENV-00127	



Proposed Scheme Draft Order Limits

Marine Archaeology study area

RPL

Kilometre point

Geophysical survey area

English Territorial Waters

EEZ limit

Charted Wrecks and Obstructions

Anomalies of archaeological potential

A2_I - Anomaly of possible anthropogenic origin but the interpretation is uncertain

A3

Coordinate System: ETRS 1989 UTM Zone 31N
This product has been derived in part from material obtained from the UK Hydrographic Office with the permission of the Controller of His Majesty's Stationery Office and UK Hydrographic Office (www.ukho.gov.uk). © Crown copyright, 2025. Wessex Archaeology Ref. HA294/007/316-01.
WARNING: The UK Hydrographic Office has not verified the information within this product and does not accept liability for the accuracy of reproduction or any modifications made thereafter.
Contains public sector information licensed under the Open Government Licence v3.0, from the UK Hydrographic Office.
World Ocean: Sources: Esri, TomTom, Garmin, GEBCO, National Geographic, NOAA, and the GIS User Community, Esri, GEBCO, Garmin, NaturalVue.

Metres					
0	250	500	1,000		
P01	02/10/2025	AW	KJF	SS	AH
Rev	Date	By	Chkd	Appd	Authd

wessexarchaeology

Portway House, Old Sarum Park
Salisbury, SP4 6EB
Tel +44 172 232 6867
www.wessexarch.co.uk


Client
National Grid LionLink Limited (NGLLL)

Project Name

LIONLINK

Drawing Title
Figure 26.3f: Seabed features of archaeological potential and recommended AEZs

Scale at A3	
1:20,000	
Role	
Chapter 26 Marine Archaeology	
Suitability	
S2	
Project Number	Rev
287334-00	P01
Drawing Number	
LLK1-CEA-DWG-ENV-00128	



- Proposed Scheme Draft Order Limits
- Marine Archaeology study area
- RPL
- Kilometre point
- Geophysical survey area
- English Territorial Waters
- EEZ limit

Anomalies of archaeological potential
A2_1 - Anomaly of possible anthropogenic origin but the interpretation is uncertain

Coordinate System: ETRS 1989 UTM Zone 31N
This product has been derived in part from material obtained from the UK Hydrographic Office with the permission of the Controller of His Majesty's Stationery Office and UK Hydrographic Office (www.ukho.gov.uk). © Crown copyright, 2025. Wessex Archaeology Ref. HA294/007/316-01.
WARNING: The UK Hydrographic Office has not verified the information within this product and does not accept liability for the accuracy of reproduction or any modifications made thereafter.
Contains public sector information licensed under the Open Government Licence v3.0, from the UK Hydrographic Office.
World Ocean: Sources: Esri, TomTom, Garmin, GEBCO, National Geographic, NOAA, and the GIS User Community, Esri, GEBCO, Garmin, NaturalVue.

Metres					
0	250	500	1,000		
P01	02/10/2025	AW	KJF	SS	AH
Rev	Date	By	Chkd	Appd	Authd



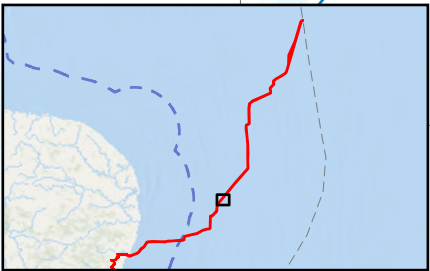
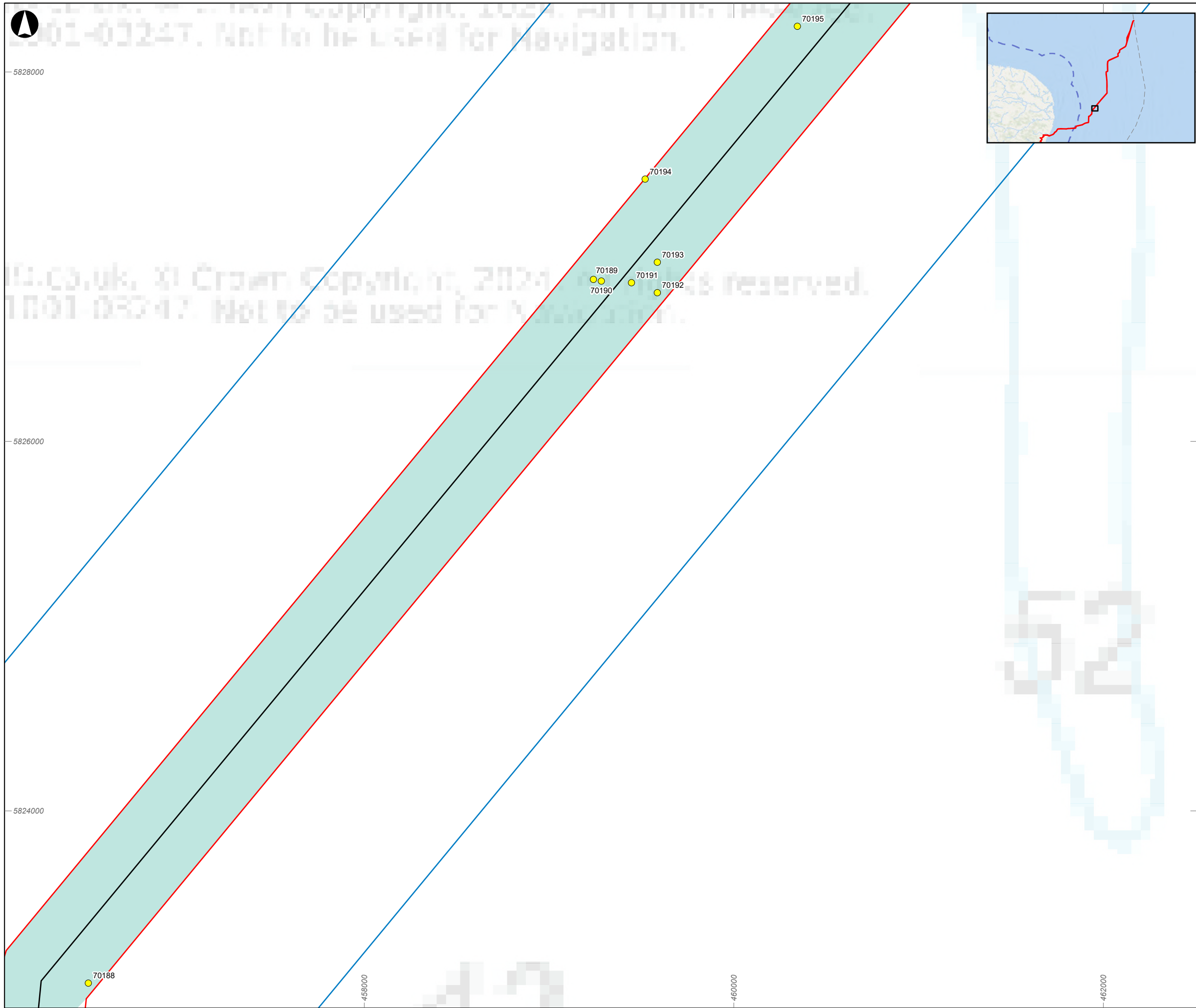
Portway House, Old Sarum Park
Salisbury, SP4 6EB
Tel +44 172 232 6867
www.wessexarch.co.uk

Client
National Grid LionLink Limited (NGLLL)

Project Name
LIONLINK

Drawing Title
Figure 26.3h: Seabed features of archaeological potential and recommended AEZs

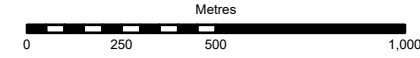
Scale at A3 1:20,000	
Role Chapter 26 Marine Archaeology	
Suitability S2	
Project Number 287334-00	Rev P01
Drawing Number LLK1-CEA-DWG-ENV-00130	



- Proposed Scheme Draft Order Limits
- Marine Archaeology study area
- RPL
- Kilometre point
- Geophysical survey area
- English Territorial Waters
- EEZ limit

Anomalies of archaeological potential
A2_1 - Anomaly of possible anthropogenic origin but the interpretation is uncertain

Coordinate System: ETRS 1989 UTM Zone 31N
This product has been derived in part from material obtained from the UK Hydrographic Office with the permission of the Controller of His Majesty's Stationery Office and UK Hydrographic Office (www.ukho.gov.uk). © Crown copyright, 2025. Wessex Archaeology Ref. HA294/007/316-01.
WARNING: The UK Hydrographic Office has not verified the information within this product and does not accept liability for the accuracy of reproduction or any modifications made thereafter.
Contains public sector information licensed under the Open Government Licence v3.0, from the UK Hydrographic Office.
World Ocean: Sources: Esri, TomTom, Garmin, GEBCO, National Geographic, NOAA, and the GIS User Community, Esri, GEBCO, Garmin, NaturalVue.



P01	02/10/2025	AW	KJF	SS	AH
-----	------------	----	-----	----	----

Rev	Date	By	Chkd	Appd	Authd
-----	------	----	------	------	-------



Portway House, Old Sarum Park
Salisbury, SP4 6EB
Tel +44 172 232 6867
www.wessexarch.co.uk

Client
National Grid LionLink Limited (NGLLL)



Drawing Title
Figure 26.3i: Seabed features of archaeological potential and recommended AEZs

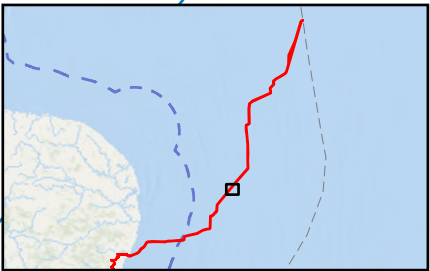
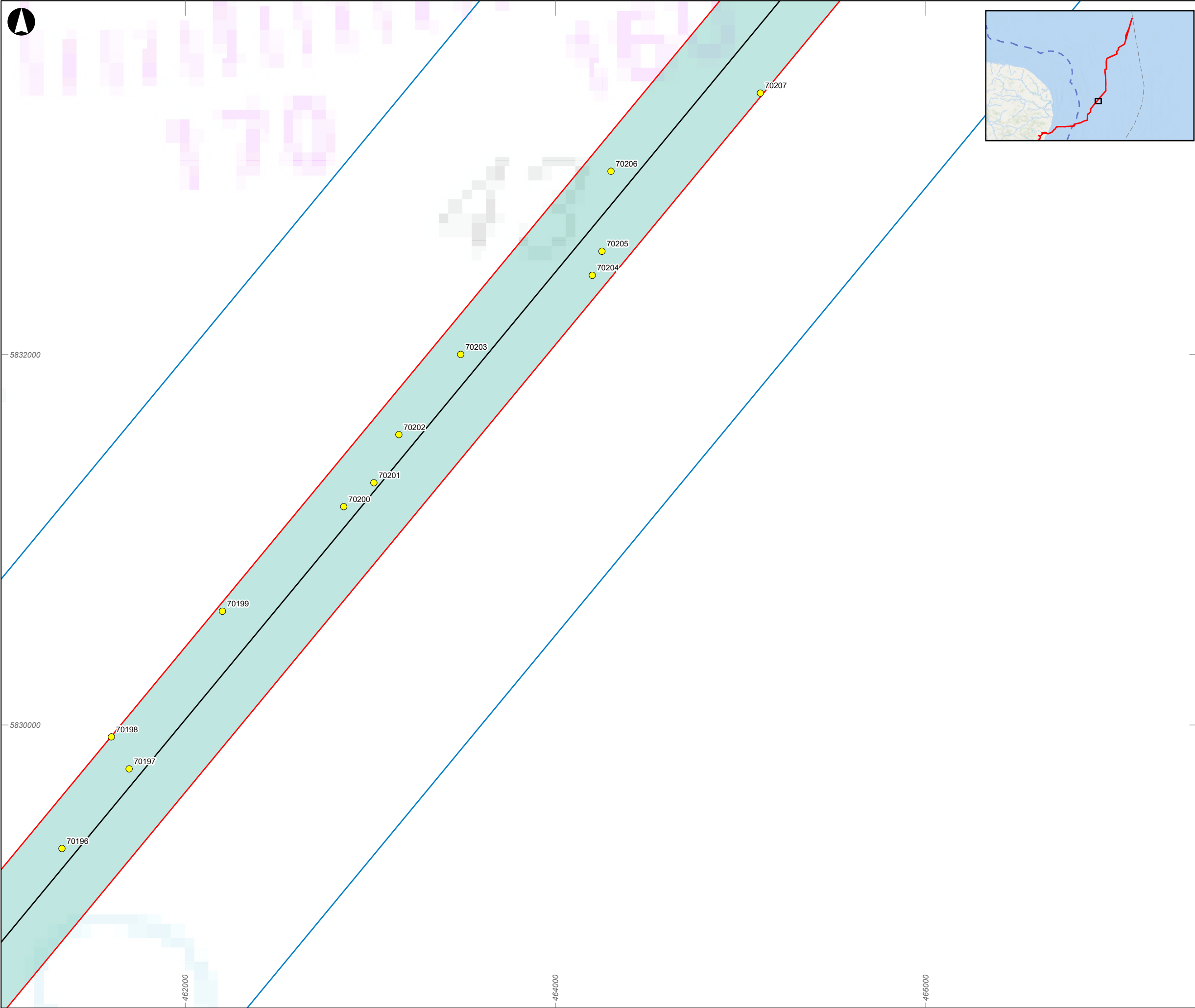
Scale at A3
1:20,000

Role
Chapter 26 Marine Archaeology

Suitability
S2

Project Number	Rev
287334-00	P01

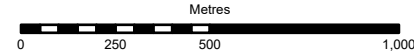
Drawing Number
LLK1-CEA-DWG-ENV-00131



- Proposed Scheme Draft Order Limits
- Marine Archaeology study area
- RPL
- Kilometre point
- Geophysical survey area
- English Territorial Waters
- EEZ limit

Anomalies of archaeological potential
A2_1 - Anomaly of possible anthropogenic origin but the interpretation is uncertain

Coordinate System: ETRS 1989 UTM Zone 31N
This product has been derived in part from material obtained from the UK Hydrographic Office with the permission of the Controller of His Majesty's Stationery Office and UK Hydrographic Office (www.ukho.gov.uk). © Crown copyright, 2025. Wessex Archaeology Ref. HA294/007/316-01.
WARNING: The UK Hydrographic Office has not verified the information within this product and does not accept liability for the accuracy of reproduction or any modifications made thereafter.
Contains public sector information licensed under the Open Government Licence v3.0, from the UK Hydrographic Office.
World Ocean: Sources: Esri, TomTom, Garmin, GEBCO, National Geographic, NOAA, and the GIS User Community, Esri, GEBCO, Garmin, NaturalVue.



P01	02/10/2025	AW	KJF	SS	AH
-----	------------	----	-----	----	----

Rev	Date	By	Chkd	Appd	Authd
-----	------	----	------	------	-------



Portway House, Old Sarum Park
Salisbury, SP4 6EB
Tel +44 172 232 6867
www.wessexarch.co.uk

Client
National Grid LionLink Limited (NGLLL)



Drawing Title
Figure 26.3j: Seabed features of archaeological potential and recommended AEZs

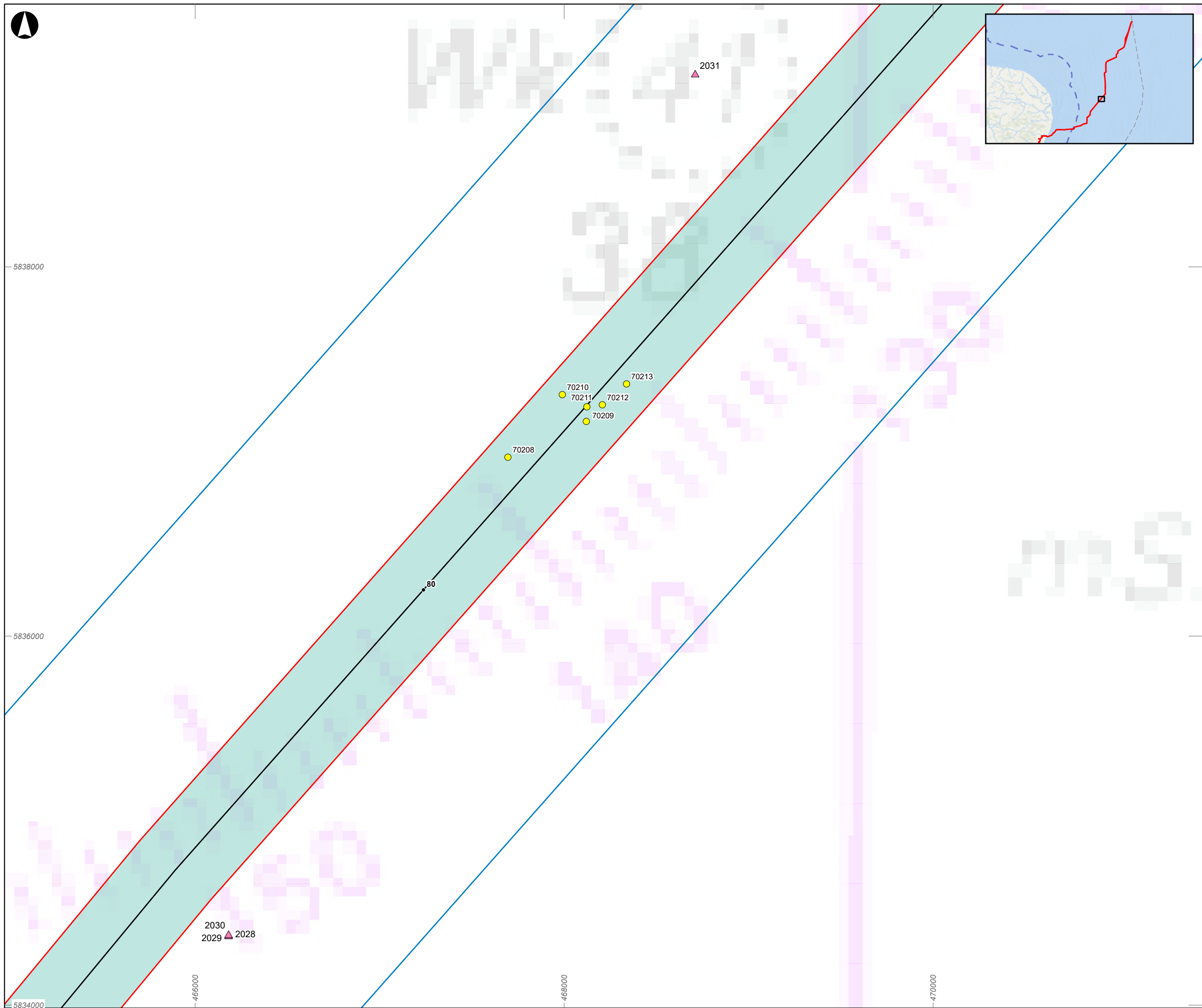
Scale at A3
1:20,000

Role
Chapter 26 Marine Archaeology

Suitability
S2

Project Number 287334-00	Rev P01
-----------------------------	------------

Drawing Number
LLK1-CEA-DWG-ENV-00132



Proposed Scheme Draft Order Limits

Marine Archaeology study area

RPL

Kilometre point

Geophysical survey area

English Territorial Waters

EEZ limit

Charted Wrecks and Obstructions

Anomalies of archaeological potential

A2_I - Anomaly of possible anthropogenic origin but the interpretation is uncertain

Coordinate System: ETRS 1989 UTM Zone 31N
This product has been derived in part from material obtained from the UK Hydrographic Office with the permission of the Controller of His Majesty's Stationary Office and UK Hydrographic Office (www.ukho.gov.uk). © Crown copyright, 2025. Wessex Archaeology Ref. HA294/007/316-01.
WARNING: The UK Hydrographic Office has not verified the information within this product and does not accept liability for the accuracy of reproduction or any modifications made thereafter.
Contains public sector information licensed under the Open Government Licence v3.0, from the UK Hydrographic Office.
World Ocean: Sources: Esri, TomTom, Garmin, GEBCO, National Geographic, NOAA, and the GIS User Community, Esri, GEBCO, Garmin, NaturalVue.

Metres					
0	250	500	1,000		
P01	02/10/2025	AW	KJF	SS	AH
Rev	Date	By	Chkd	Appd	Authd

wessexarchaeology

Portway House, Old Sarum Park
Salisbury, SP4 6EB
Tel +44 172 232 6867
www.wessexarch.co.uk

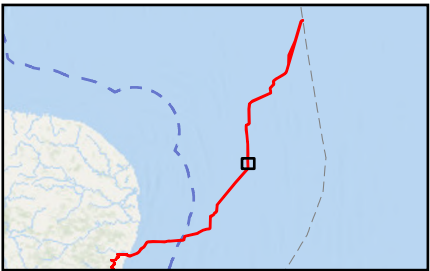
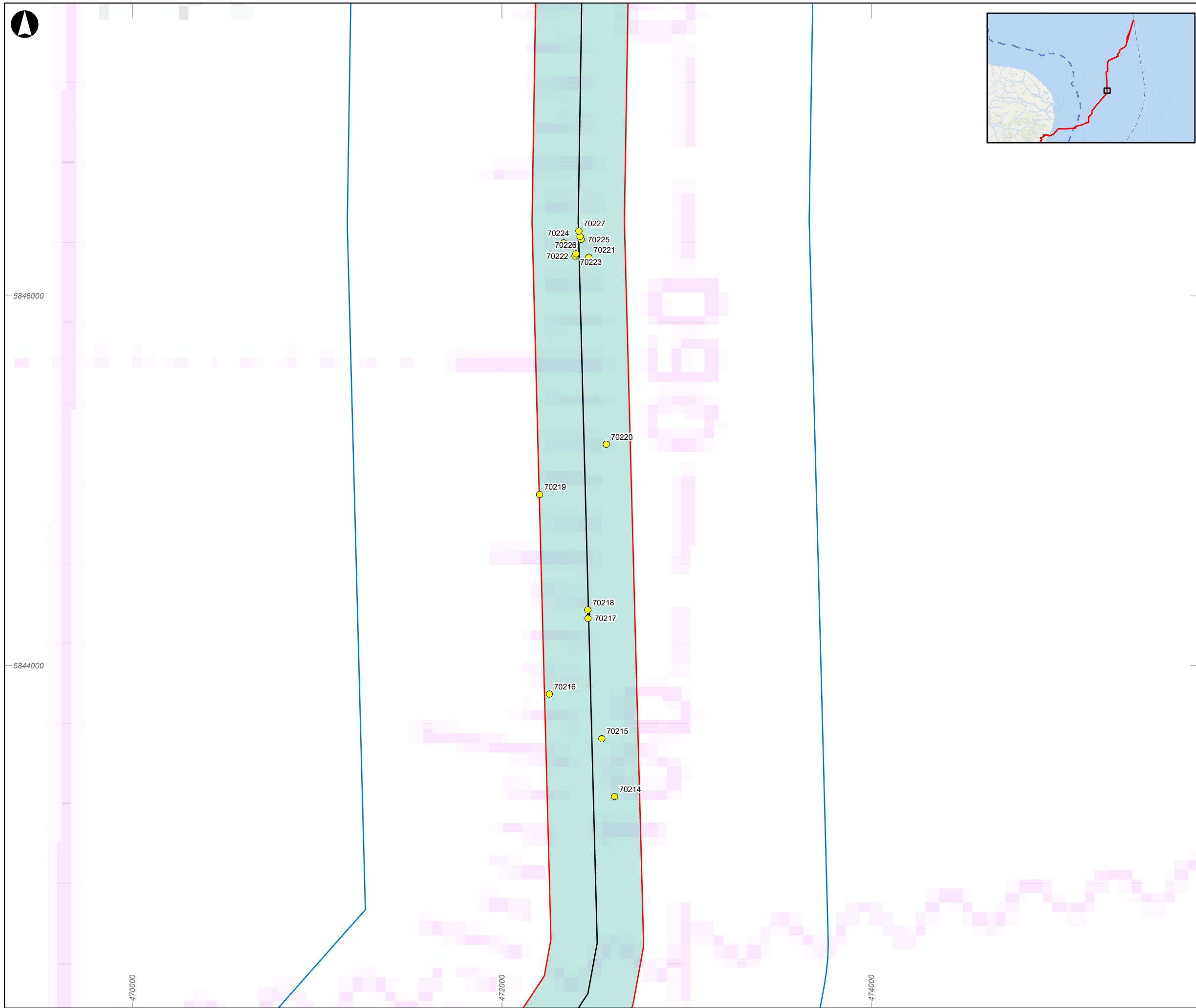
Client
National Grid LionLink Limited (NGLLL)

Project Name

LIONLINK

Drawing Title
Figure 26.3k: Seabed features of archaeological potential and recommended AEZs

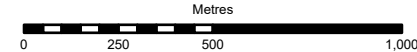
Scale at A3	
1:20,000	
Role	
Chapter 26 Marine Archaeology	
Suitability	
S2	
Project Number	Rev
287334-00	P01
Drawing Number	
LLK1-CEA-DWG-ENV-00133	



- Proposed Scheme Draft Order Limits
- Marine Archaeology study area
- RPL
- Kilometre point
- Geophysical survey area
- English Territorial Waters
- EEZ limit

Anomalies of archaeological potential
A2_1 - Anomaly of possible anthropogenic origin but the interpretation is uncertain

Coordinate System: ETRS 1989 UTM Zone 31N
This product has been derived in part from material obtained from the UK Hydrographic Office with the permission of the Controller of His Majesty's Stationery Office and UK Hydrographic Office (www.ukho.gov.uk). © Crown copyright, 2025. Wessex Archaeology Ref. HA294/007/316-01.
WARNING: The UK Hydrographic Office has not verified the information within this product and does not accept liability for the accuracy of reproduction or any modifications made thereafter.
Contains public sector information licensed under the Open Government Licence v3.0, from the UK Hydrographic Office.
World Ocean: Sources: Esri, TomTom, Garmin, GEBCO, National Geographic, NOAA, and the GIS User Community, Esri, GEBCO, Garmin, NaturalVue.



P01	02/10/2025	AW	KJF	SS	AH
-----	------------	----	-----	----	----

Rev	Date	By	Chkd	Appd	Authd
-----	------	----	------	------	-------



Portway House, Old Sarum Park
Salisbury, SP4 6EB
Tel +44 172 232 6867
www.wessexarch.co.uk

Client
National Grid LionLink Limited (NGLLL)



Drawing Title
Figure 26.3l: Seabed features of archaeological potential and recommended AEZs

Scale at A3
1:20,000

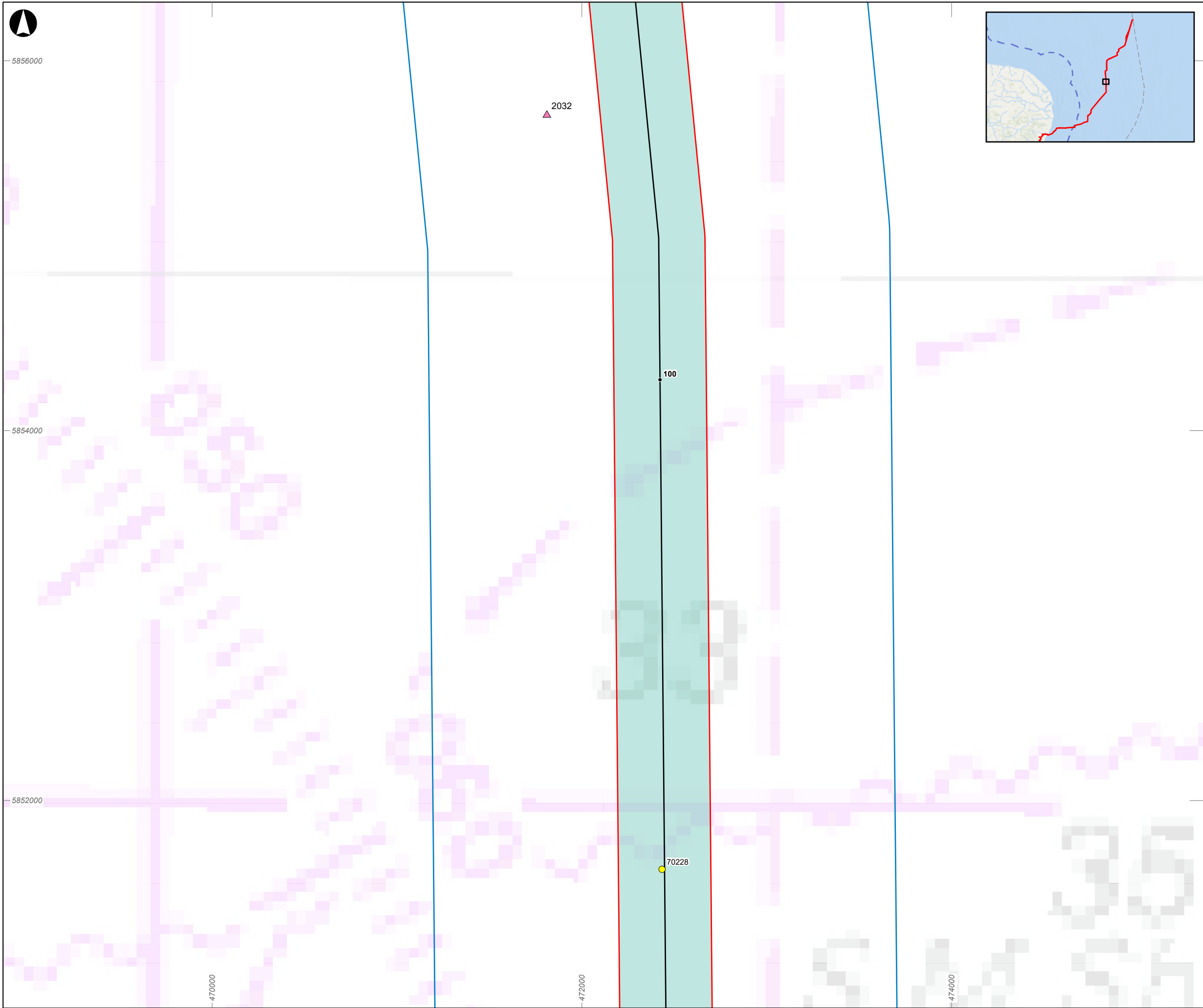
Role
Chapter 26 Marine Archaeology

Suitability
S2

Project Number
287334-00

Drawing Number
LLK1-CEA-DWG-ENV-00134

Rev
P01



Proposed Scheme Draft Order Limits

Marine Archaeology study area

RPL

Kilometre point

Geophysical survey area

English Territorial Waters

EEZ limit

Charted Wrecks and Obstructions

Anomalies of archaeological potential

A2_I - Anomaly of possible anthropogenic origin but the interpretation is uncertain

A3

Coordinate System: ETRS 1989 UTM Zone 31N
This product has been derived in part from material obtained from the UK Hydrographic Office with the permission of the Controller of His Majesty's Stationery Office and UK Hydrographic Office (www.ukho.gov.uk). © Crown copyright, 2025. Wessex Archaeology Ref. HA294/007/316-01.
WARNING: The UK Hydrographic Office has not verified the information within this product and does not accept liability for the accuracy of reproduction or any modifications made thereafter.
Contains public sector information licensed under the Open Government Licence v3.0, from the UK Hydrographic Office.
World Ocean: Sources: Esri, TomTom, Garmin, GEBCO, National Geographic, NOAA, and the GIS User Community, Esri, GEBCO, Garmin, NaturalVue.

Metres					
0	250	500			1,000
P01	02/10/2025	AW	KJF	SS	AH
Rev	Date	By	Chkd	Appd	Authd

wessexarchaeology

Portway House, Old Sarum Park
Salisbury, SP4 6EB
Tel +44 172 232 6867
www.wessexarch.co.uk

Client
National Grid LionLink Limited (NGLLL)

Project Name

LIONLINK

Drawing Title
Figure 26.3m: Seabed features of archaeological potential and recommended AEZs

Scale at A3
1:20,000

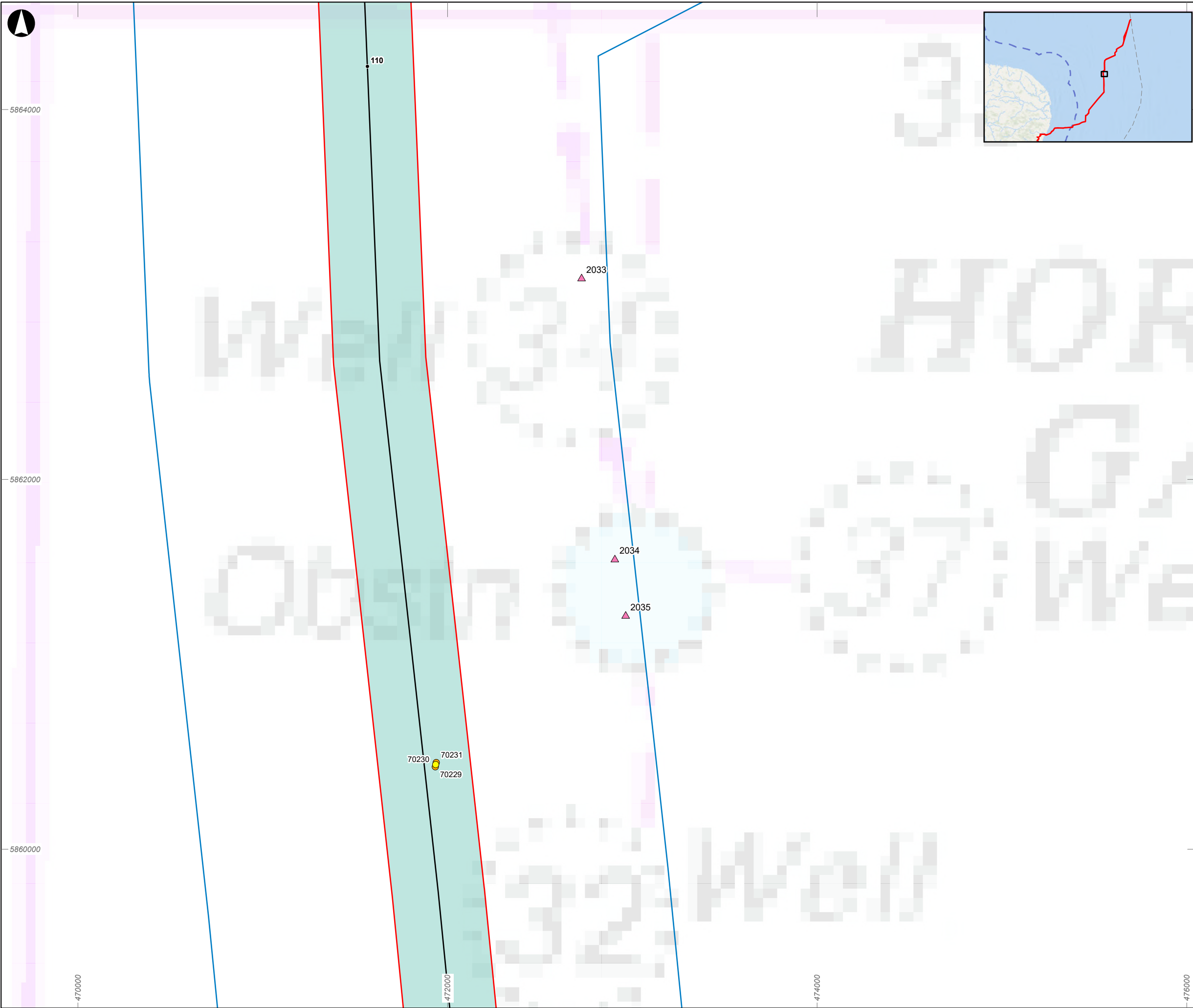
Role
Chapter 26 Marine Archaeology

Suitability
S2

Project Number
287334-00

Rev
P01

Drawing Number
LLK1-CEA-DWG-ENV-00135



- Proposed Scheme Draft Order Limits
- Marine Archaeology study area
- RPL
- Kilometre point
- Geophysical survey area
- English Territorial Waters
- EEZ limit
- ▲

Charted Wrecks and Obstructions
- Anomalies of archaeological potential
- A2_h - Anomaly of likely anthropogenic origin but of unknown date
- A2_l - Anomaly of possible anthropogenic origin but the interpretation is uncertain

Coordinate System: ETRS 1989 UTM Zone 31N
This product has been derived in part from material obtained from the UK Hydrographic Office with the permission of the Controller of His Majesty's Stationery Office and UK Hydrographic Office (www.ukho.gov.uk). © Crown copyright, 2025. Wessex Archaeology Ref. HA294/007/316-01.
WARNING: The UK Hydrographic Office has not verified the information within this product and does not accept liability for the accuracy of reproduction or any modifications made thereafter.
Contains public sector information licensed under the Open Government Licence v3.0, from the UK Hydrographic Office.
World Ocean: Sources: Esri, TomTom, Garmin, GEBCO, National Geographic, NOAA, and the GIS User Community, Esri, GEBCO, Garmin, NaturalVue.

Metres					
0	250	500	1,000		
P01	02/10/2025	AW	KJF	SS	AH
Rev	Date	By	Chkd	Appd	Authd

wessexarchaeology

Portway House, Old Sarum Park
Salisbury, SP4 6EB
Tel +44 172 232 6867
www.wessexarch.co.uk

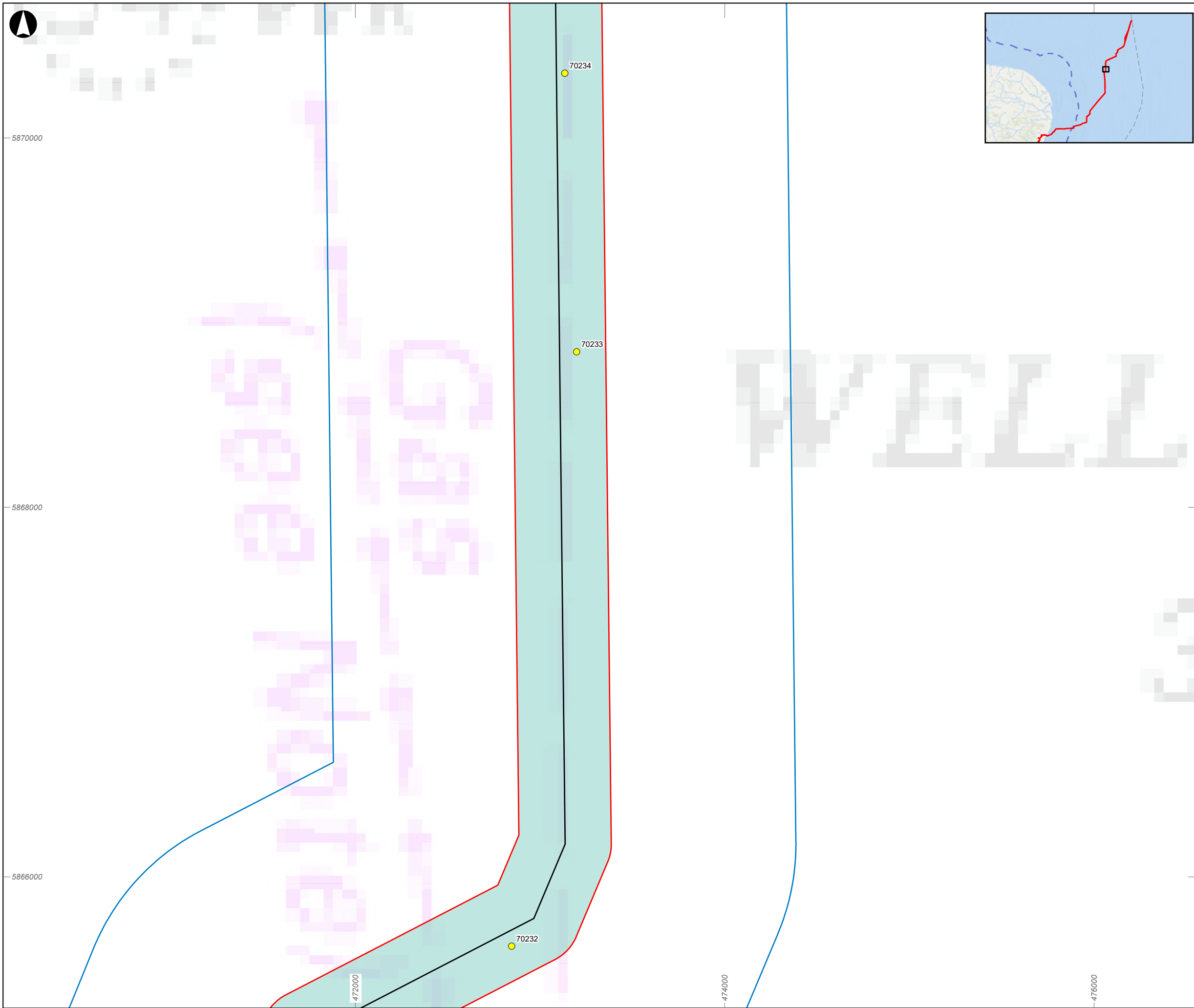
Client
National Grid LionLink Limited (NGLLL)

Project Name

LIONLINK

Drawing Title
Figure 26.3n: Seabed features of archaeological potential and recommended AEZs

Scale at A3	
1:20,000	
Role	
Chapter 26 Marine Archaeology	
Suitability	
S2	
Project Number	Rev
287334-00	P01
Drawing Number	
LLK1-CEA-DWG-ENV-00136	



Proposed Scheme Draft Order Limits

Marine Archaeology study area

RPL

Kilometre point

Geophysical survey area

English Territorial Waters

EEZ limit

Anomalies of archaeological potential

A2_1 - Anomaly of possible anthropogenic origin but the interpretation is uncertain

Coordinate System: ETRS 1989 UTM Zone 31N
This product has been derived in part from material obtained from the UK Hydrographic Office with the permission of the Controller of His Majesty's Stationery Office and UK Hydrographic Office (www.ukho.gov.uk). © Crown copyright, 2025. Wessex Archaeology Ref. HA294/007/316-01.
WARNING: The UK Hydrographic Office has not verified the information within this product and does not accept liability for the accuracy of reproduction or any modifications made thereafter.
Contains public sector information licensed under the Open Government Licence v3.0, from the UK Hydrographic Office.
World Ocean: Sources: Esri, TomTom, Garmin, GEBCO, National Geographic, NOAA, and the GIS User Community, Esri, GEBCO, Garmin, NaturalVue.

Metres

0

250

500

1,000

P01	02/10/2025	AW	KJF	SS	AH
Rev	Date	By	Chkd	Appd	Authd

wessexarchaeology

Portway House, Old Sarum Park
Salisbury, SP4 6EB
Tel +44 172 232 6867
www.wessexarch.co.uk

Client

National Grid LionLink Limited (NGLLL)

Project Name

LIONLINK

Drawing Title

Figure 26.3o: Seabed features of archaeological potential and recommended AEZs

Scale at A3

1:20,000

Role

Chapter 26 Marine Archaeology

Suitability

S2

Project Number

287334-00

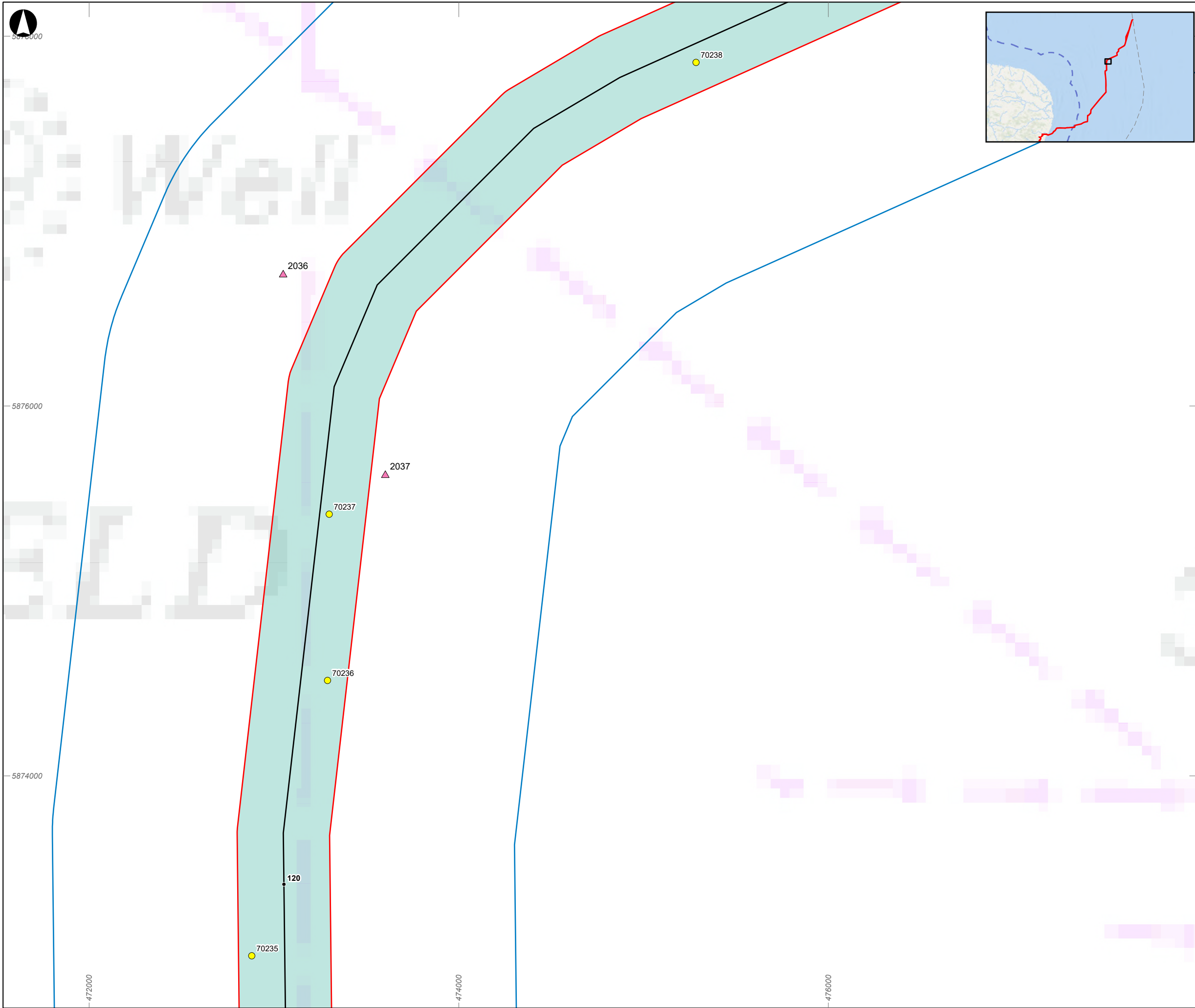
Rev

P01

Drawing Number

LLK1-CEA-DWG-ENV-00137

This material is for client report only © Wessex Archaeology.
No unauthorised reproduction.



- Proposed Scheme Draft Order Limits
- Marine Archaeology study area
- RPL
- Kilometre point
- Geophysical survey area
- English Territorial Waters
- EEZ limit
- ▲

Charted Wrecks and Obstructions
- Anomalies of archaeological potential
- A2_I - Anomaly of possible anthropogenic origin but the interpretation is uncertain
-

Coordinate System: ETRS 1989 UTM Zone 31N
This product has been derived in part from material obtained from the UK Hydrographic Office with the permission of the Controller of His Majesty's Stationery Office and UK Hydrographic Office (www.ukho.gov.uk). © Crown copyright, 2025. Wessex Archaeology Ref. HA294/007/316-01.
WARNING: The UK Hydrographic Office has not verified the information within this product and does not accept liability for the accuracy of reproduction or any modifications made thereafter.
Contains public sector information licensed under the Open Government Licence v3.0, from the UK Hydrographic Office.
World Ocean: Sources: Esri, TomTom, Garmin, GEBCO, National Geographic, NOAA, and the GIS User Community, Esri, GEBCO, Garmin, NaturalVue.

Metres					
0	250	500	1,000		
P01	02/10/2025	AW	KJF	SS	AH
Rev	Date	By	Chkd	Appd	Authd

wessexarchaeology

Portway House, Old Sarum Park
Salisbury, SP4 6EB
Tel +44 172 232 6867
www.wessexarch.co.uk

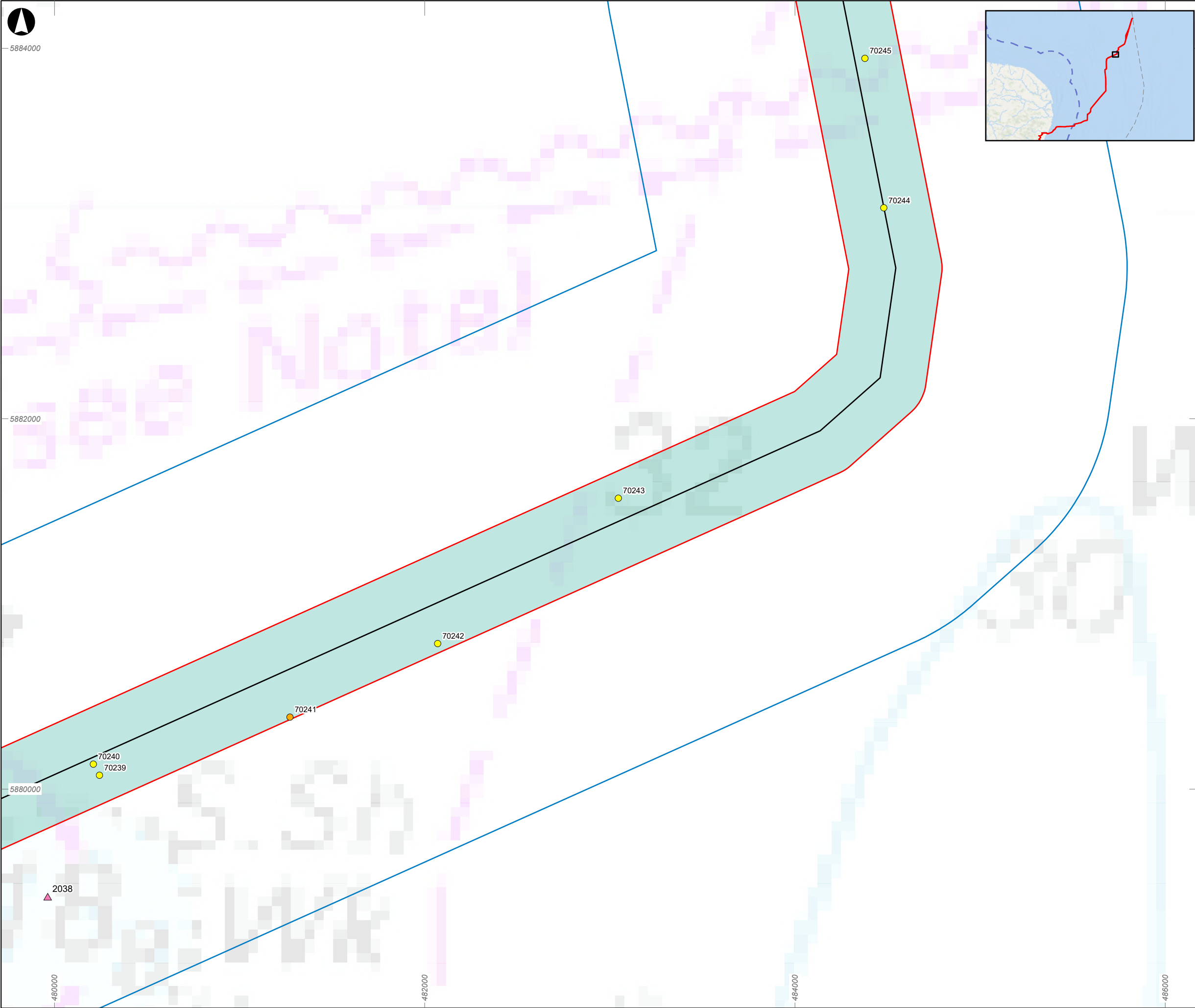
Client
National Grid LionLink Limited (NGLLL)

Project Name

LIONLINK

Drawing Title
Figure 26.3p: Seabed features of archaeological potential and recommended AEZs

Scale at A3 1:20,000	
Role Chapter 26 Marine Archaeology	
Suitability S2	
Project Number 287334-00	Rev P01
Drawing Number LLK1-CEA-DWG-ENV-00138	



- Proposed Scheme Draft Order Limits**
- Marine Archaeology study area
 - RPL
 - Kilometre point
 - Geophysical survey area
 - English Territorial Waters
 - EEZ limit

- Charted Wrecks and Obstructions**
- Anomalies of archaeological potential**
- A2_h - Anomaly of likely anthropogenic origin but of unknown date
 - A2_l - Anomaly of possible anthropogenic origin but the interpretation is uncertain

Coordinate System: ETRS 1989 UTM Zone 31N
This product has been derived in part from material obtained from the UK Hydrographic Office with the permission of the Controller of His Majesty's Stationery Office and UK Hydrographic Office (www.ukho.gov.uk). © Crown copyright, 2025. Wessex Archaeology Ref. HA294/007/316-01.
WARNING: The UK Hydrographic Office has not verified the information within this product and does not accept liability for the accuracy of reproduction or any modifications made thereafter. Contains public sector information licensed under the Open Government Licence v3.0, from the UK Hydrographic Office. World Ocean: Sources: Esri, TomTom, Garmin, GEBCO, National Geographic, NOAA, and the GIS User Community, Esri, GEBCO, Garmin, NaturalVue.

Metres					
0	250	500			1,000
P01	02/10/2025	AW	KJF	SS	AH
Rev	Date	By	Chkd	Appd	Authd

wessex archaeology

Portway House, Old Sarum Park
Salisbury, SP4 6EB
Tel +44 172 232 6867
www.wessexarch.co.uk

Client
National Grid LionLink Limited (NGLLL)

Project Name
LIONLINK

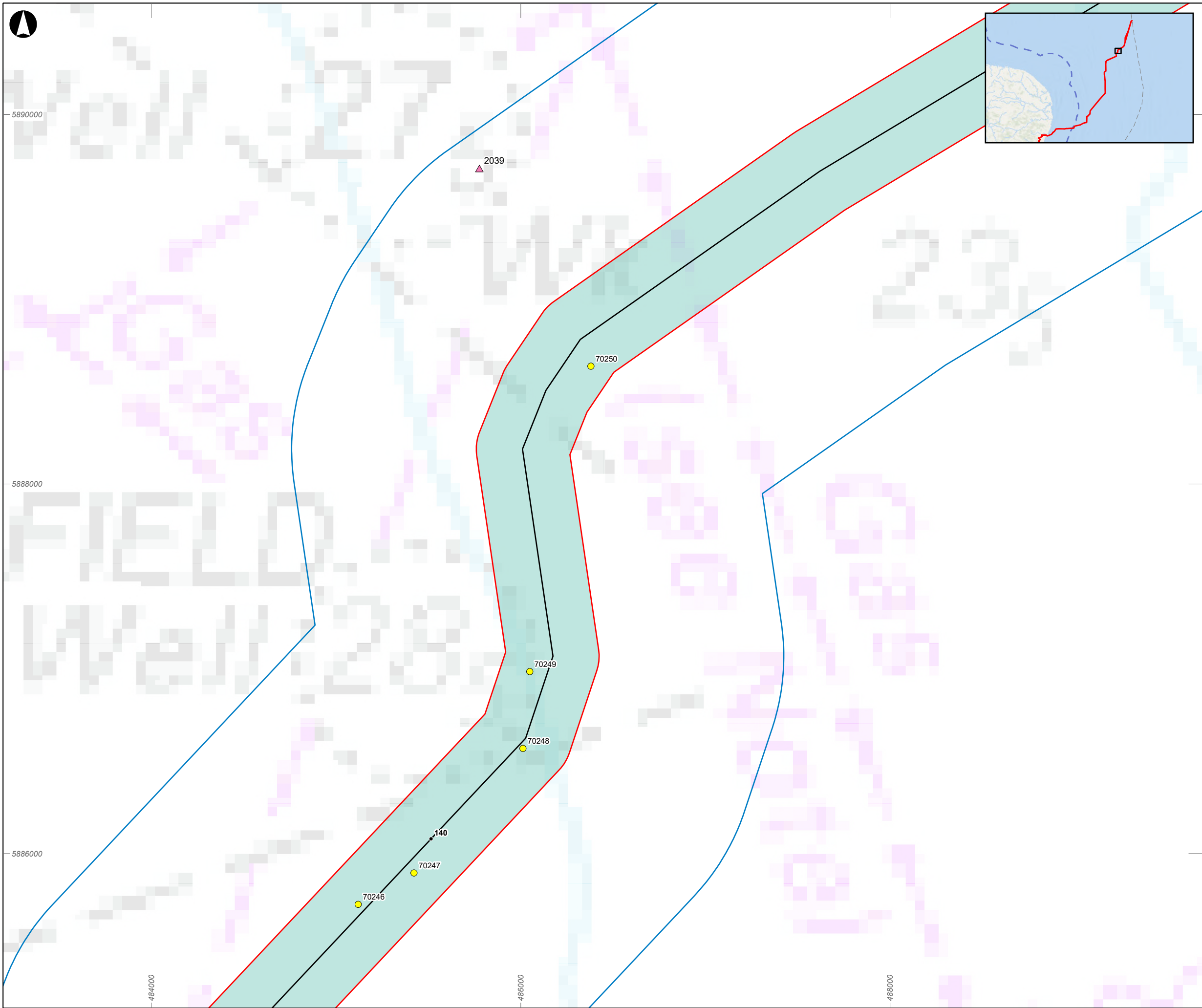
Drawing Title
Figure 26.3q: Seabed features of archaeological potential and recommended AEZs

Scale at A3
1:20,000

Role
Chapter 26 Marine Archaeology

Suitability
S2

Project Number 287334-00	Rev P01
Drawing Number LLK1-CEA-DWG-ENV-00139	



Proposed Scheme Draft Order Limits

Marine Archaeology study area

RPL

Kilometre point

Geophysical survey area

English Territorial Waters

EEZ limit

Charted Wrecks and Obstructions

Anomalies of archaeological potential

A2_I - Anomaly of possible anthropogenic origin but the interpretation is uncertain

Coordinate System: ETRS 1989 UTM Zone 31N
This product has been derived in part from material obtained from the UK Hydrographic Office with the permission of the Controller of His Majesty's Stationery Office and UK Hydrographic Office (www.ukho.gov.uk). © Crown copyright, 2025. Wessex Archaeology Ref. HA294/007/316-01.
WARNING: The UK Hydrographic Office has not verified the information within this product and does not accept liability for the accuracy of reproduction or any modifications made thereafter.
Contains public sector information licensed under the Open Government Licence v3.0, from the UK Hydrographic Office.
World Ocean: Sources: Esri, TomTom, Garmin, GEBCO, National Geographic, NOAA, and the GIS User Community, Esri, GEBCO, Garmin, NaturalVue.

Metres					
0	250	500			1,000
P01	02/10/2025	AW	KJF	SS	AH
Rev	Date	By	Chkd	Appd	Authd

wessexarchaeology

Portway House, Old Sarum Park
Salisbury, SP4 6EB
Tel +44 172 232 6867
www.wessexarch.co.uk

Client
National Grid LionLink Limited (NGLLL)

Project Name

LIONLINK

Drawing Title
Figure 26.3r: Seabed features of archaeological potential and recommended AEZs

Scale at A3
1:20,000

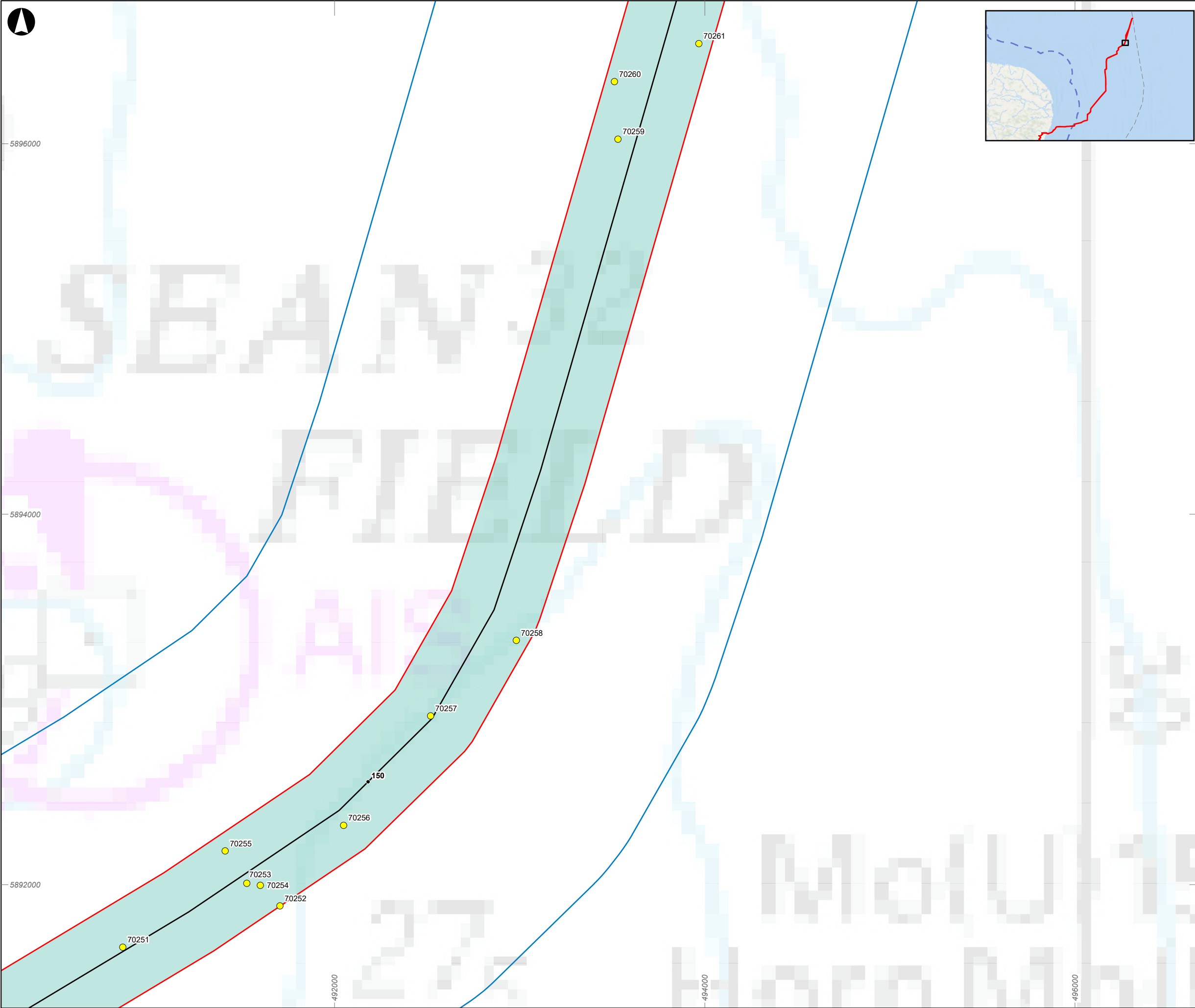
Role
Chapter 26 Marine Archaeology

Suitability
S2

Project Number
287334-00

Rev
P01

Drawing Number
LLK1-CEA-DWG-ENV-00140



- Proposed Scheme Draft Order Limits
- Marine Archaeology study area
- RPL
- Kilometre point
- Geophysical survey area
- English Territorial Waters
- EEZ limit

Anomalies of archaeological potential
A2_1 - Anomaly of possible anthropogenic origin but the interpretation is uncertain

Coordinate System: ETRS 1989 UTM Zone 31N
This product has been derived in part from material obtained from the UK Hydrographic Office with the permission of the Controller of His Majesty's Stationery Office and UK Hydrographic Office (www.ukho.gov.uk). © Crown copyright, 2025. Wessex Archaeology Ref. HA294/007/316-01.
WARNING: The UK Hydrographic Office has not verified the information within this product and does not accept liability for the accuracy of reproduction or any modifications made thereafter. Contains public sector information licensed under the Open Government Licence v3.0, from the UK Hydrographic Office. World Ocean: Sources: Esri, TomTom, Garmin, GEBCO, National Geographic, NOAA, and the GIS User Community, Esri, GEBCO, Garmin, NaturalVue.

Metres					
0	250	500	1,000		
P01	02/10/2025	AW	KJF	SS	AH
Rev	Date	By	Chkd	Appd	Authd



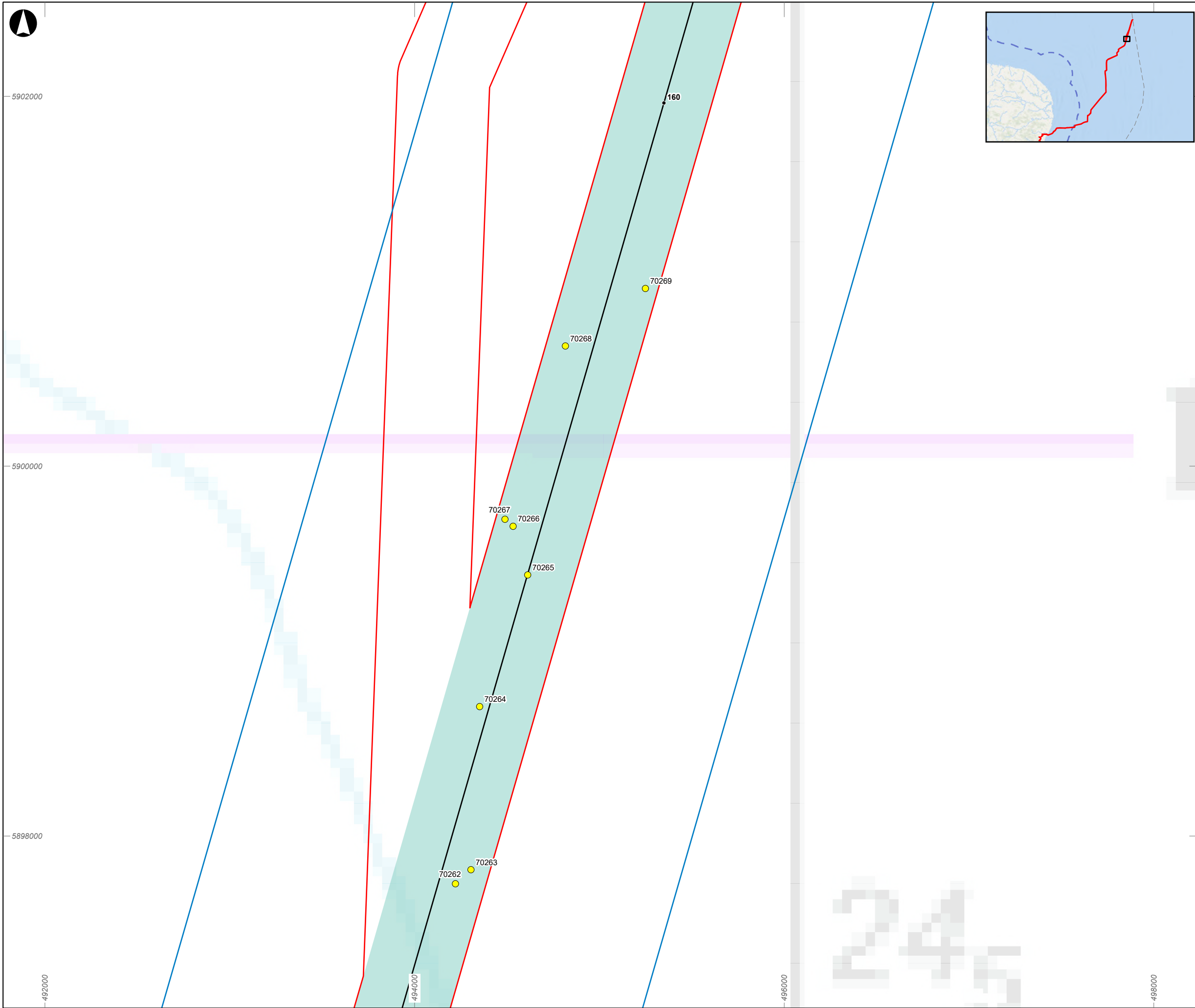
Portway House, Old Sarum Park
Salisbury, SP4 6EB
Tel +44 172 232 6867
www.wessexarch.co.uk

Client
National Grid LionLink Limited (NGLLL)

Project Name
LIONLINK

Drawing Title
Figure 26.3s: Seabed features of archaeological potential and recommended AEZs

Scale at A3 1:20,000	
Role Chapter 26 Marine Archaeology	
Suitability S2	
Project Number 287334-00	Rev P01
Drawing Number LLK1-CEA-DWG-ENV-00141	



- Proposed Scheme Draft Order Limits
- Marine Archaeology study area
- RPL
- Kilometre point
- Geophysical survey area
- English Territorial Waters
- EEZ limit

Anomalies of archaeological potential
A2_1 - Anomaly of possible anthropogenic origin but the interpretation is uncertain

Coordinate System: ETRS 1989 UTM Zone 31N
This product has been derived in part from material obtained from the UK Hydrographic Office with the permission of the Controller of His Majesty's Stationery Office and UK Hydrographic Office (www.ukho.gov.uk). © Crown copyright, 2025. Wessex Archaeology Ref. HA294/007/316-01.
WARNING: The UK Hydrographic Office has not verified the information within this product and does not accept liability for the accuracy of reproduction or any modifications made thereafter.
Contains public sector information licensed under the Open Government Licence v3.0, from the UK Hydrographic Office.
World Ocean: Sources: Esri, TomTom, Garmin, GEBCO, National Geographic, NOAA, and the GIS User Community, Esri, GEBCO, Garmin, NaturalVue.

Metres					
0	250	500	1,000		
P01	02/10/2025	AW	KJF	SS	AH
Rev	Date	By	Chkd	Appd	Authd

wessex
archaeology

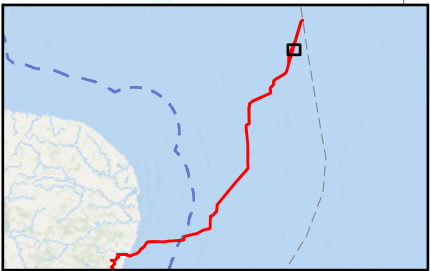
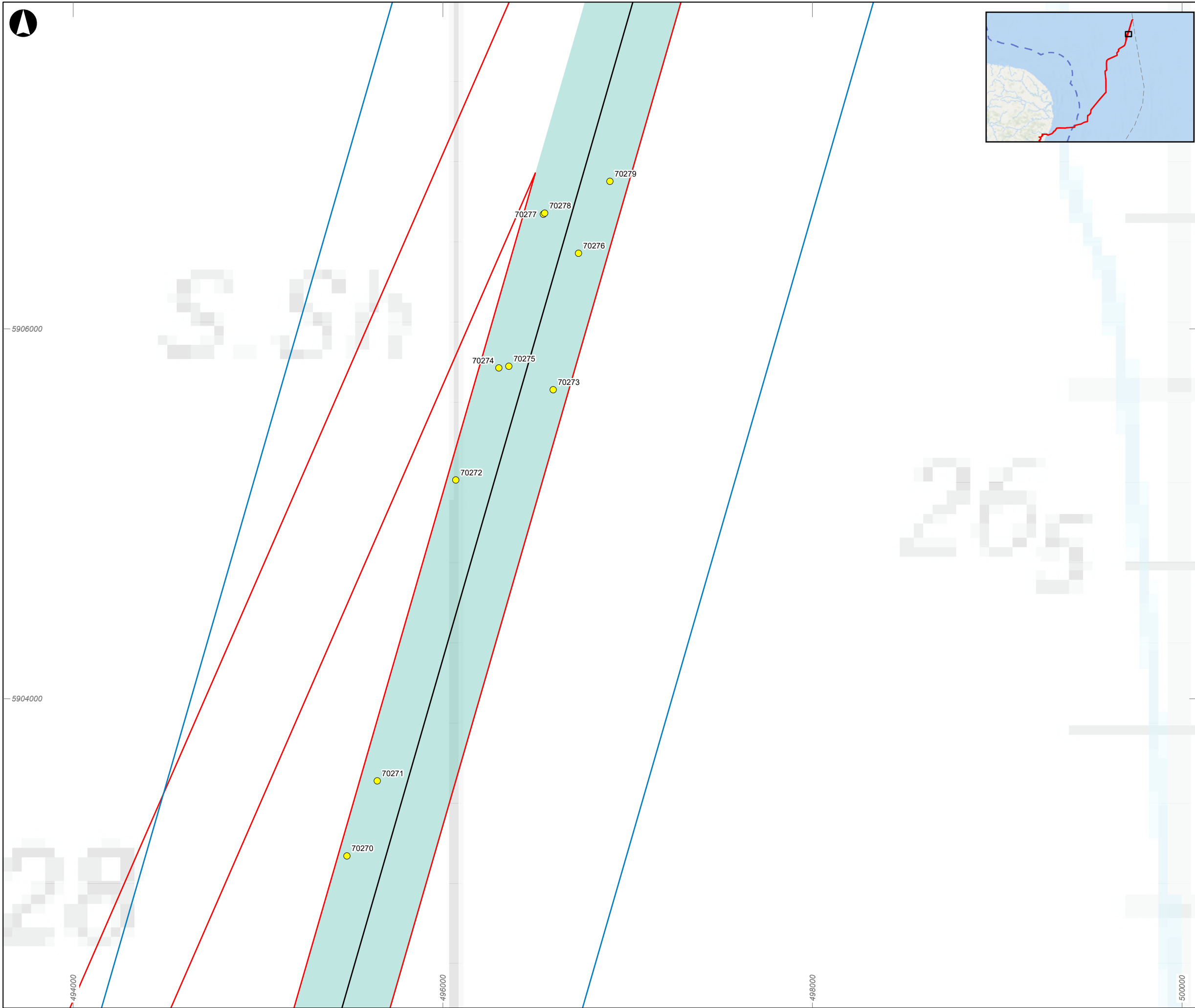
Portway House, Old Sarum Park
Salisbury, SP4 6EB
Tel +44 172 232 6867
www.wessexarch.co.uk

Client
National Grid LionLink Limited (NGLLL)

Project Name
LIONLINK

Drawing Title
Figure 26.3t: Seabed features of archaeological potential and recommended AEZs

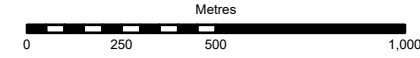
Scale at A3 1:20,000	
Role Chapter 26 Marine Archaeology	
Suitability S2	
Project Number 287334-00	Rev P01
Drawing Number LLK1-CEA-DWG-ENV-00142	



- Proposed Scheme Draft Order Limits
- Marine Archaeology study area
- RPL
- Kilometre point
- Geophysical survey area
- English Territorial Waters
- EEZ limit

Anomalies of archaeological potential
A2_I - Anomaly of possible anthropogenic origin but the interpretation is uncertain

Coordinate System: ETRS 1989 UTM Zone 31N
This product has been derived in part from material obtained from the UK Hydrographic Office with the permission of the Controller of His Majesty's Stationery Office and UK Hydrographic Office (www.ukho.gov.uk). © Crown copyright, 2025. Wessex Archaeology Ref. HA294/007/316-01.
WARNING: The UK Hydrographic Office has not verified the information within this product and does not accept liability for the accuracy of reproduction or any modifications made thereafter.
Contains public sector information licensed under the Open Government Licence v3.0, from the UK Hydrographic Office.
World Ocean: Sources: Esri, TomTom, Garmin, GEBCO, National Geographic, NOAA, and the GIS User Community, Esri, GEBCO, Garmin, NaturalVue.



P01	02/10/2025	AW	KJF	SS	AH
-----	------------	----	-----	----	----

Rev	Date	By	Chkd	Appd	Authd
-----	------	----	------	------	-------



Portway House, Old Sarum Park
Salisbury, SP4 6EB
Tel +44 172 232 6867
www.wessexarch.co.uk

Client
National Grid LionLink Limited (NGLLL)



Drawing Title
Figure 26.3u: Seabed features of archaeological potential and recommended AEZs

Scale at A3
1:20,000

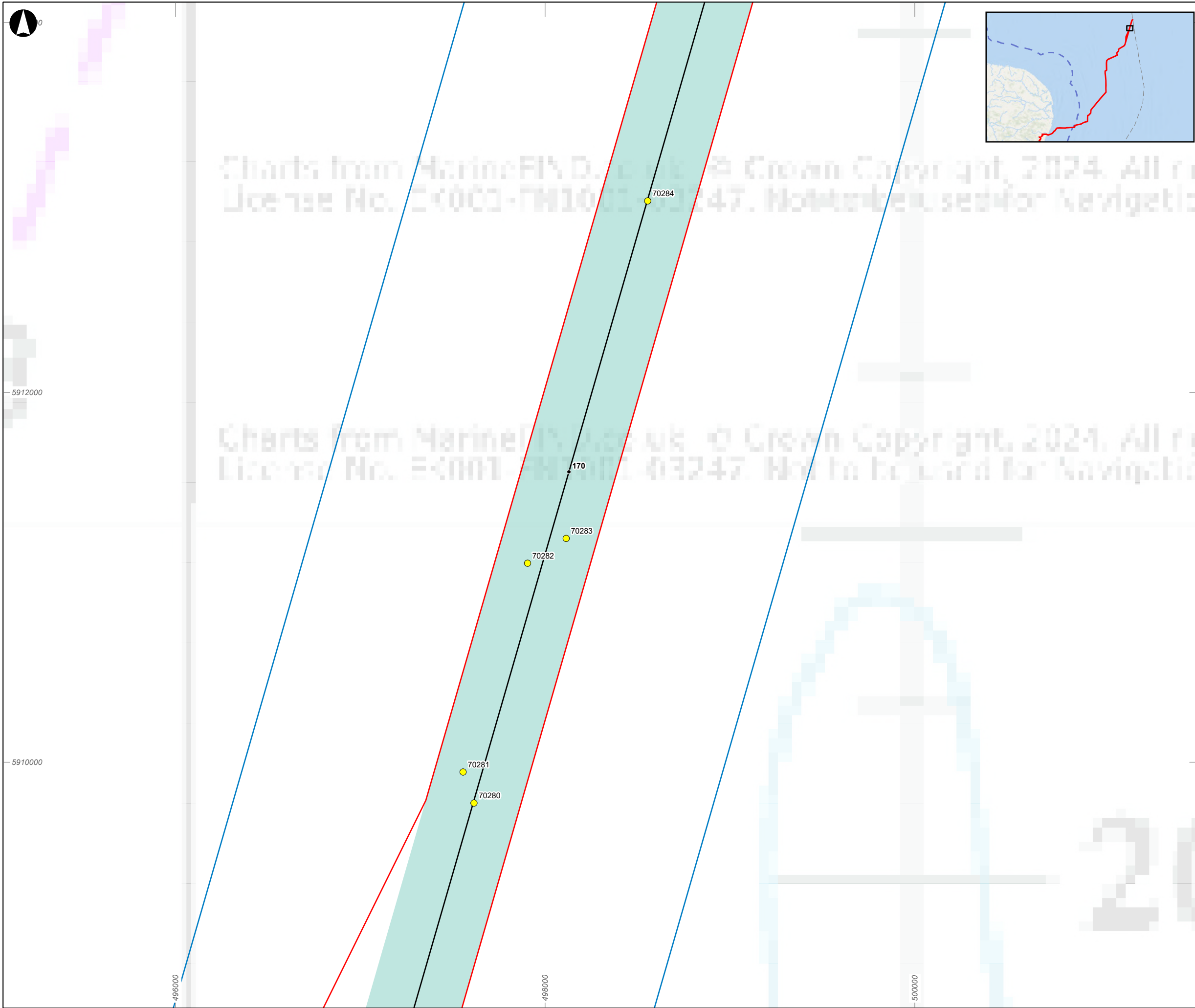
Role
Chapter 26 Marine Archaeology

Suitability
S2

Project Number
287334-00

Drawing Number
LLK1-CEA-DWG-ENV-00143

Rev
P01



Proposed Scheme Draft Order Limits

Marine Archaeology study area

RPL

Kilometre point

Geophysical survey area

English Territorial Waters

EEZ limit

Anomalies of archaeological potential

A2_1 - Anomaly of possible anthropogenic origin but the interpretation is uncertain

Coordinate System: ETRS 1989 UTM Zone 31N

This product has been derived in part from material obtained from the UK Hydrographic Office with the permission of the Controller of His Majesty's Stationery Office and UK Hydrographic Office (www.ukho.gov.uk). © Crown copyright, 2025. Wessex Archaeology Ref. HA294/007/316-01.

WARNING: The UK Hydrographic Office has not verified the information within this product and does not accept liability for the accuracy of reproduction or any modifications made thereafter.

Contains public sector information licensed under the Open Government Licence v3.0, from the UK Hydrographic Office.

World Ocean: Sources: Esri, TomTom, Garmin, GEBCO, National Geographic, NOAA, and the GIS User Community, Esri, GEBCO, Garmin, NaturalVue.

Metres

0

250

500

1,000

P01	02/10/2025	AW	KJF	SS	AH
-----	------------	----	-----	----	----

Rev	Date	By	Chkd	Appd	Authd
-----	------	----	------	------	-------

wessex

archaeology

Portway House, Old Sarum Park

Salisbury, SP4 6EB

Tel +44 172 232 6867

www.wessexarch.co.uk

Client

National Grid LionLink Limited (NGLLL)

Project Name

LIONLINK

Drawing Title

Figure 26.3v: Seabed features of archaeological potential and recommended AEZs

Scale at A3

1:20,000

Role

Chapter 26 Marine Archaeology

Suitability

S2

Project Number	Rev
287334-00	P01

Drawing Number

LLK1-CEA-DWG-ENV-00144

This material is for client report only © Wessex Archaeology. No unauthorised reproduction.

