

Chapter 13 Landscape and Visual

Figure 13.1 Landscape and Visual Study Area

Figure 13.2 Landscape Designations

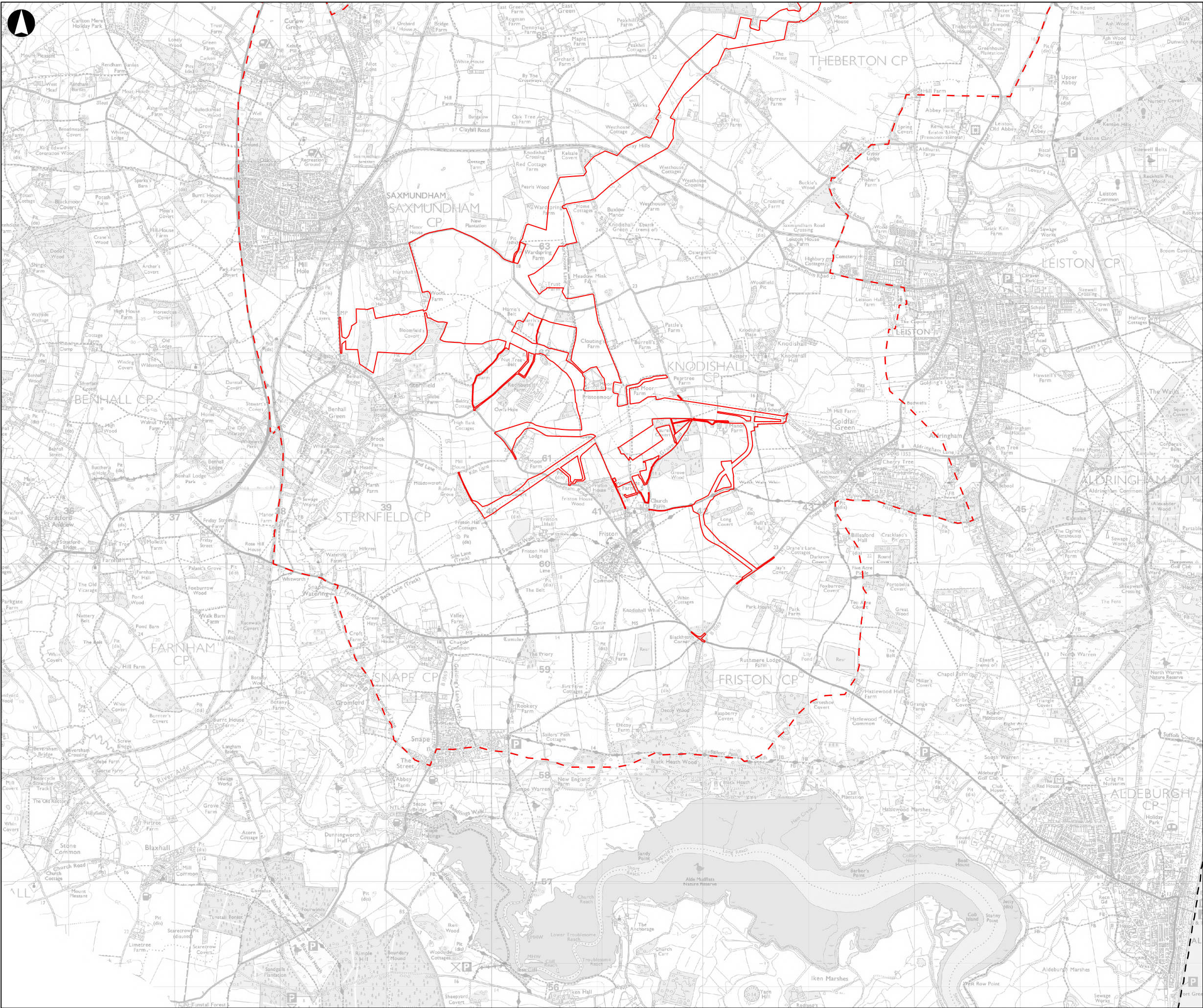
Figure 13.3 National Character Area and Marine Plan Areas

Figure 13.4 Country Landscape Character Areas

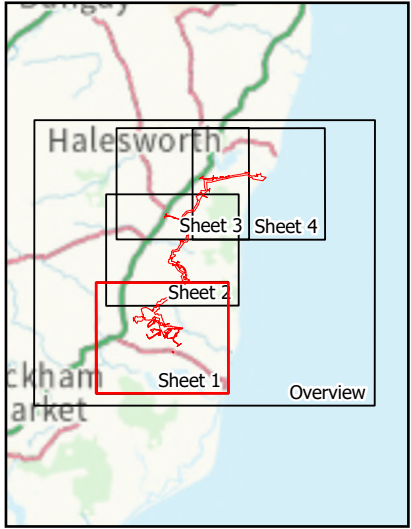
Figure 13.5 District Landscape Character Areas

Figure 13.6 Local Landscape Character Areas

Figure 13.7 Viewpoints



- Proposed Onshore Scheme Draft Order Limits
- Mean Low Water Springs
- Study Area



Contains OS data © Crown Copyright and database right 2025
AC0000808122

Coordinate System: British National Grid

Kilometres					
0 1					
P02	24/09/2025	JM	JM	CP	CE
Rev	Date	By	Chkd	Appd	Authd

ARUP

8 Fitzroy Street
London W1T 4BJ
Tel +44 20 7636 1531
www.arup.com

Client

National Grid LionLink Limited (NGLLL)

Project Name

LIONLINK

Drawing Title
Figure 13.1 Landscape and Visual
Study Area - Sheet 1

Scale at A3

1:35,000

Role

Environment

Suitability

S2

Project Number

287334-00

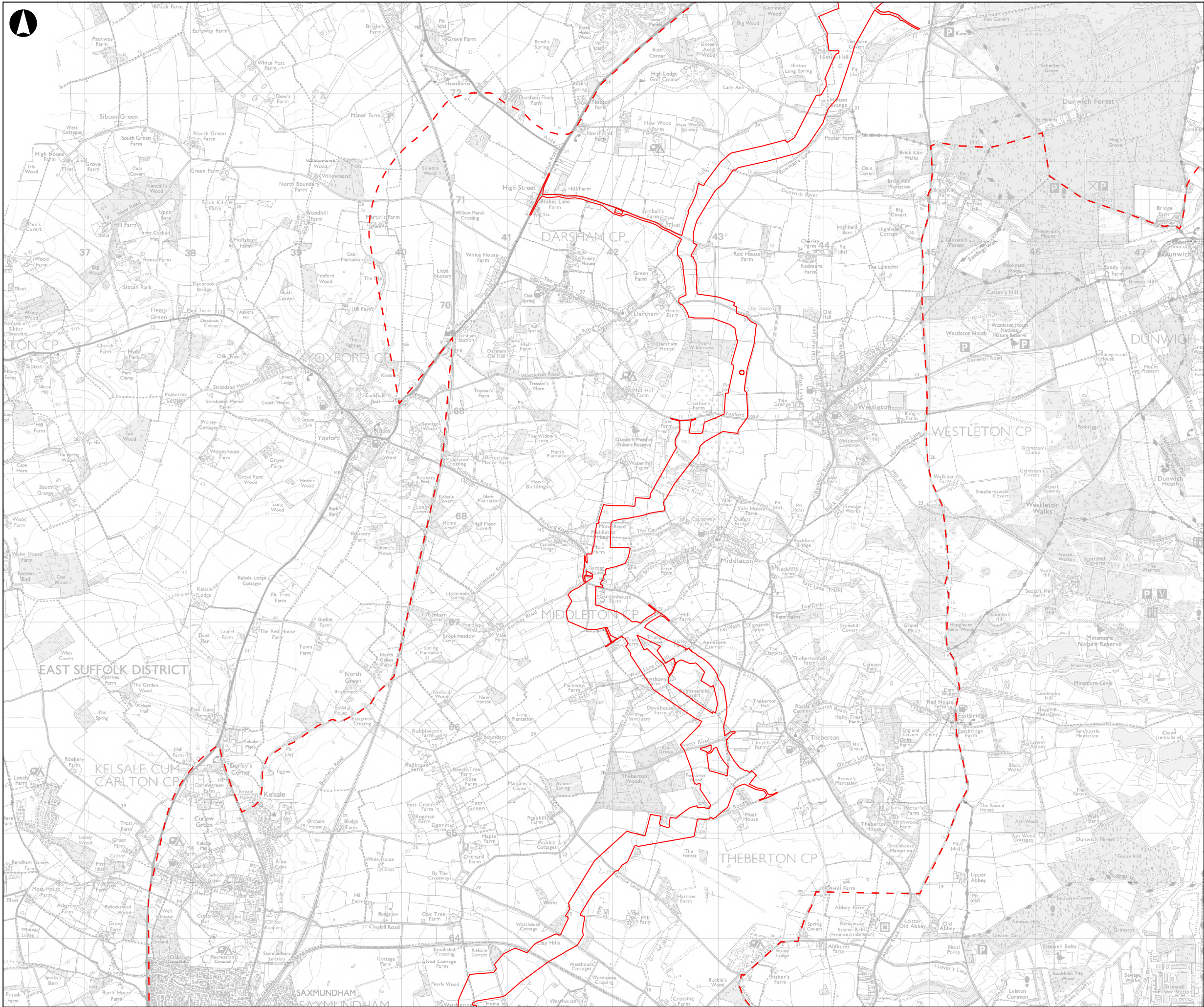
Drawing Number

LLK1-ARU-DWG-ENV-00042

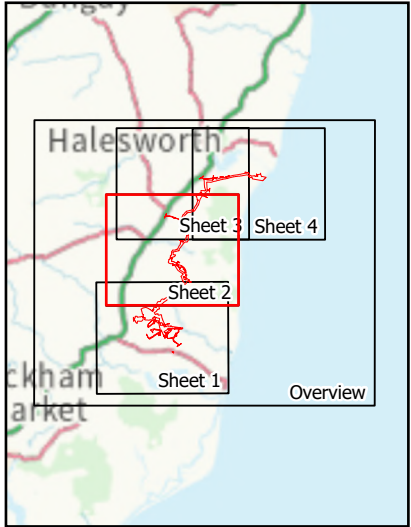
Rev

P02

A3



- Proposed Onshore Scheme Draft Order Limits
- Mean Low Water Springs
- Study Area



Contains OS data © Crown Copyright and database right 2025
AC0000808122

Coordinate System: British National Grid

Kilometres

0 1

P02	24/09/2025	JM	JM	CP	CE
-----	------------	----	----	----	----

Rev	Date	By	Chkd	Appd	Authd
-----	------	----	------	------	-------

ARUP

8 Fitzroy Street
London W1T 4BJ
Tel +44 20 7636 1531
www.arup.com

Client

National Grid LionLink Limited (NGLLL)

Project Name

LIONLINK

Drawing Title

Figure 13.1 Landscape and Visual
Study Area - Sheet 2

Scale at A3

1:35,000

Role

Environment

Suitability

S2

Project Number

287334-00

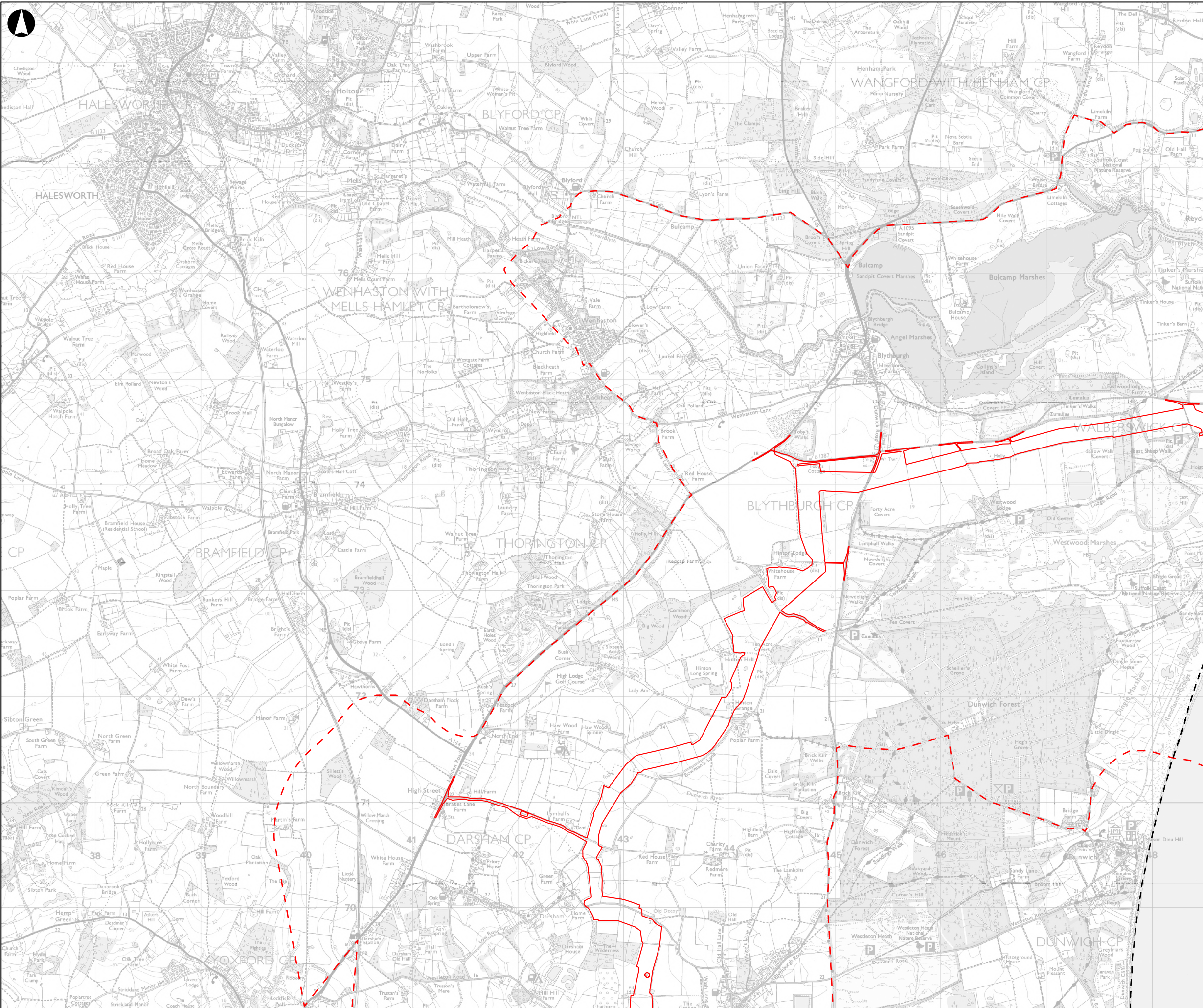
Rev

P02

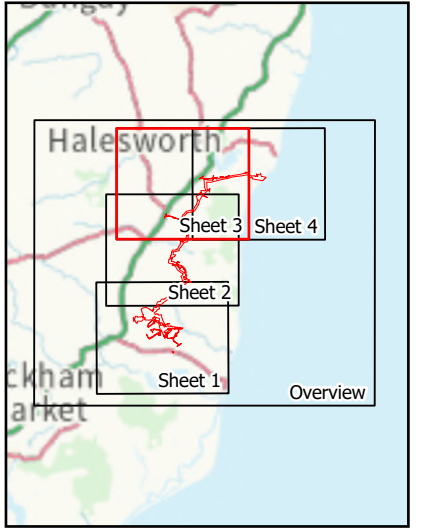
Drawing Number

LLK1-ARU-DWG-ENV-00042

A3



- Proposed Onshore Scheme Draft Order Limits
- Mean Low Water Springs
- Study Area



Contains OS data © Crown Copyright and database right 2025
AC0000808122
Coordinate System: British National Grid



P02	24/09/2025	JM	JM	CP	CE
Rev	Date	By	Chkd	Appd	Authd

ARUP

8 Fitzroy Street
London W1T 4BJ
Tel +44 20 7636 1531
www.arup.com

Client

National Grid LionLink Limited (NGLLL)

Project Name

LIONLINK

Drawing Title
Figure 13.1 Landscape and Visual
Study Area - Sheet 3

Scale at A3

1:35,000

Role

Environment

Suitability

S2

Project Number
287334-00

Drawing Number

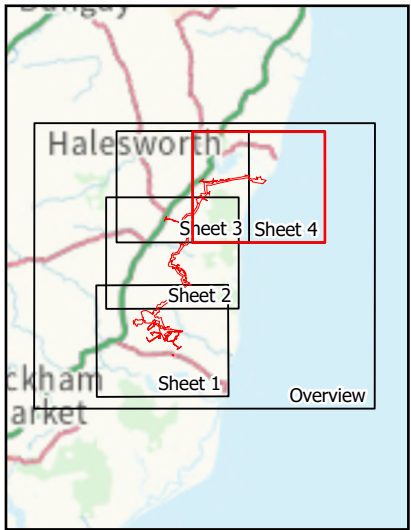
LLK1-ARU-DWG-ENV-00042

Rev
P02

A3



- Proposed Onshore Scheme Draft Order Limits
- Mean Low Water Springs
- Study Area



Contains OS data © Crown Copyright and database right 2025
AC0000808122
Coordinate System: British National Grid

Kilometres					
0 1					
P02	24/09/2025	JM	JM	CP	CE
Rev	Date	By	Chkd	Appd	Authd

ARUP

8 Fitzroy Street
London W1T 4BJ
Tel +44 20 7636 1531
www.arup.com

Client

National Grid LionLink Limited (NGLLL)

Project Name

LIONLINK

Drawing Title

Figure 13.1 Landscape and Visual
Study Area - Sheet 4

Scale at A3

1:35,000

Role

Environment

Suitability

S2

Project Number

287334-00

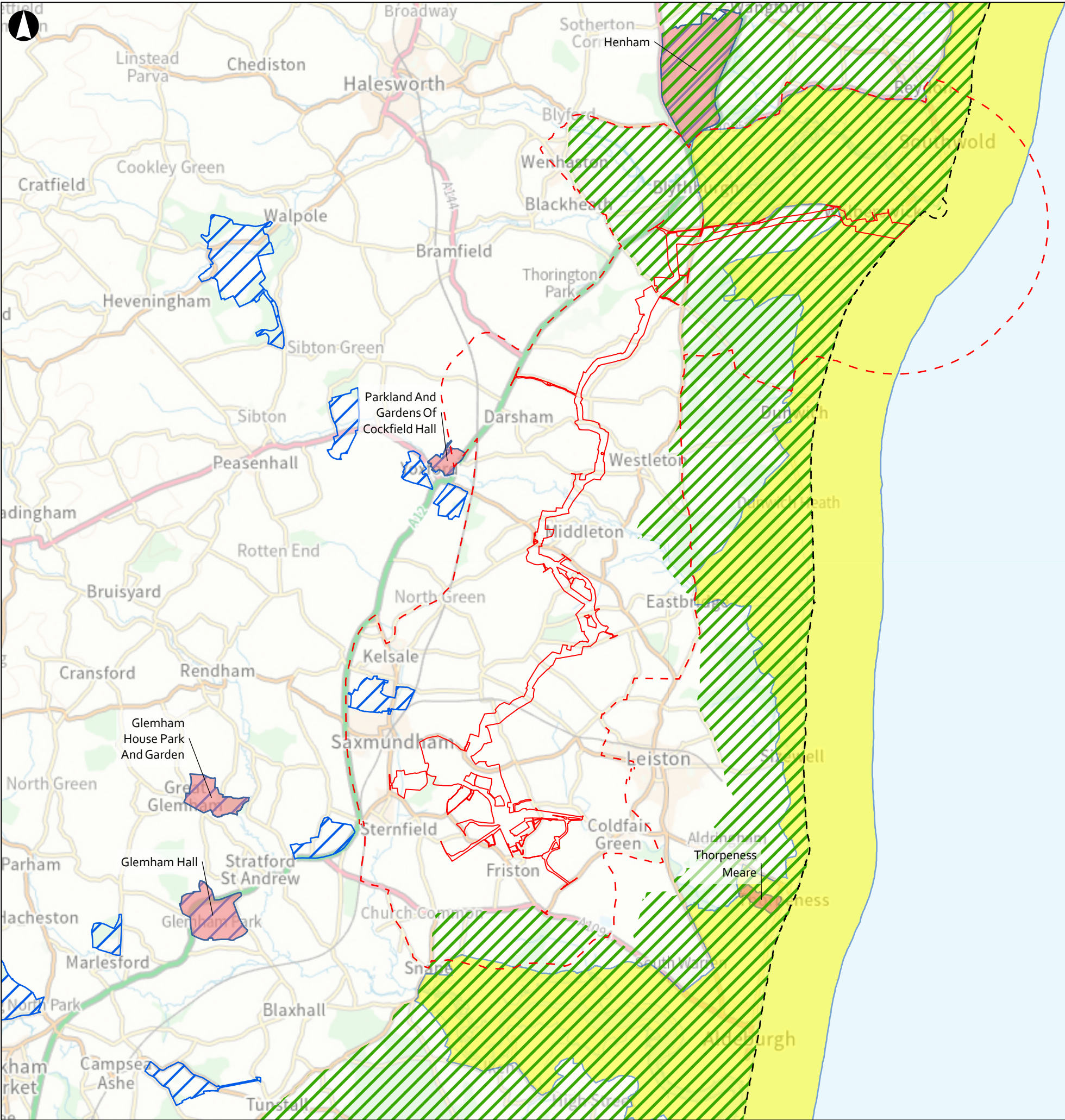
Rev

P02

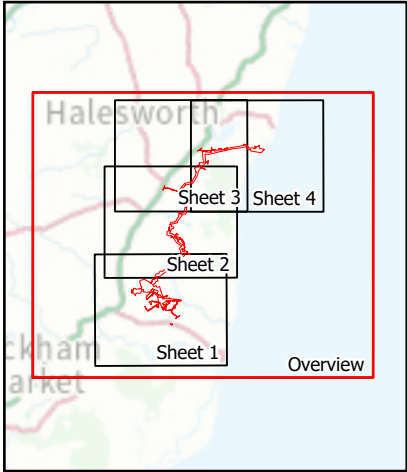
Drawing Number

LLK1-ARU-DWG-ENV-00042

A3



- Proposed Onshore Scheme Draft Order Limits
- Mean Low Water Springs
- Study Area
- Suffolk & Essex Coast & Heaths National Landscape
- Registered Parks and Gardens
- Suffolk Heritage Coast
- Locally Listed Parks and Gardens



Contains OS data © Crown Copyright and database right 2025

AC000808122

Coordinate System: British National Grid

Kilometres

0 1 2 3 4

P02	24/09/2025	JM	JM	CP	CE
-----	------------	----	----	----	----

Rev	Date	By	Chkd	Appd	Authd
-----	------	----	------	------	-------

ARUP

8 Fitzroy Street
London W1T 4BJ
Tel +44 20 7636 1531
www.arup.com

Client

National Grid LionLink Limited (NGLLL)

Project Name

LIONLINK

Drawing Title

Figure 13.2 Landscape Designations - Overview

Scale at A3

1:90,000

Role

Environment

Suitability

S2

Project Number

287334-00

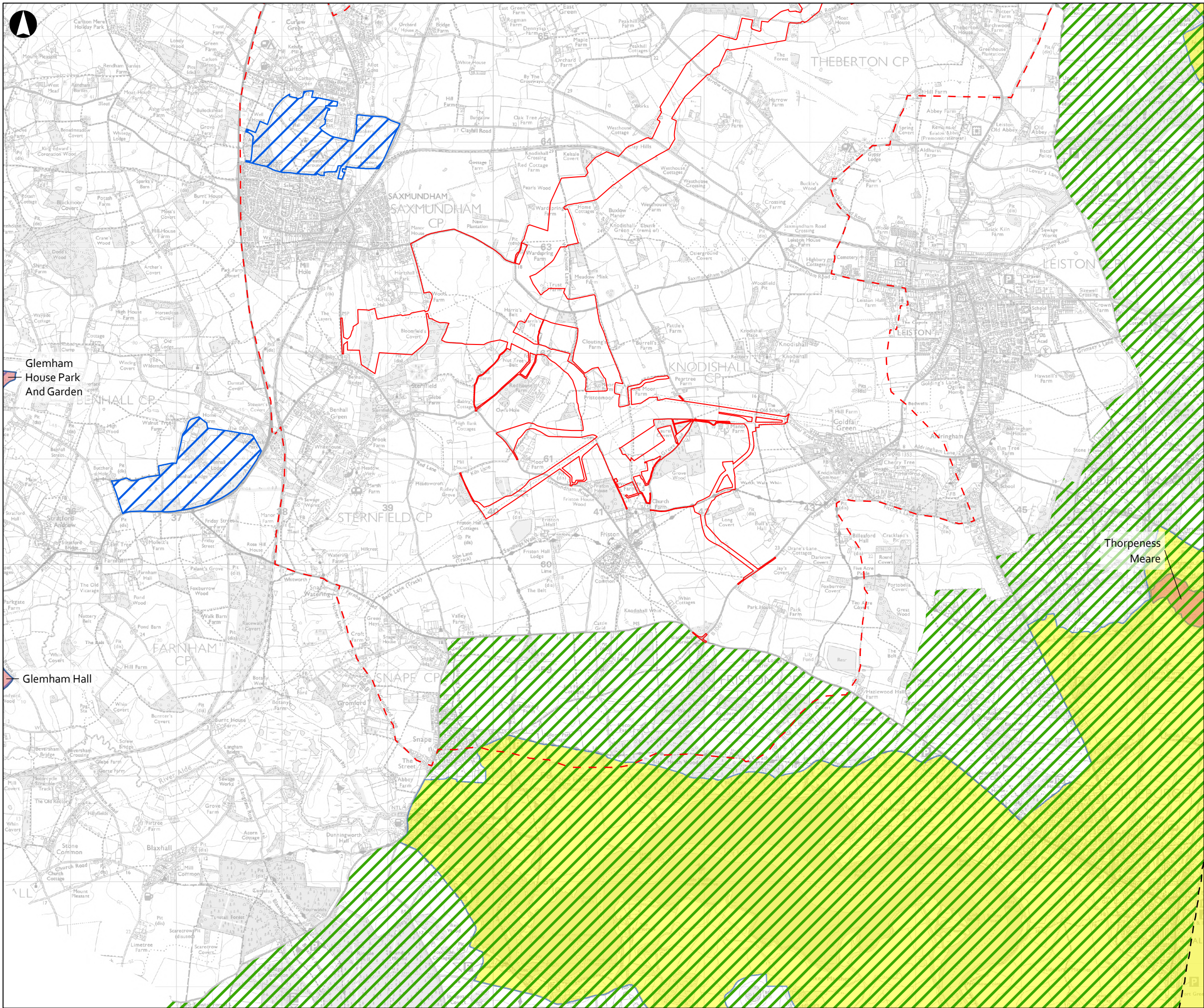
Rev

P02

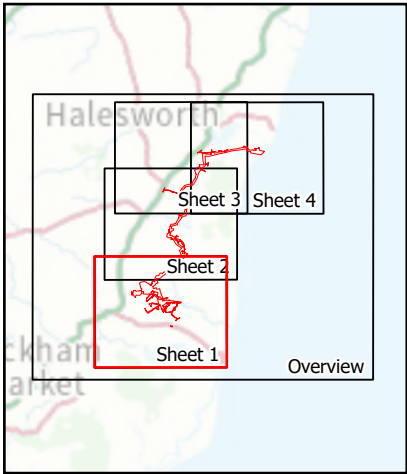
Drawing Number

LLK1-ARU-DWG-ENV-00052

A3



- Proposed Onshore Scheme Draft Order Limits
- Mean Low Water Springs
- Study Area
- Suffolk & Essex Coast & Heaths National Landscape
- Registered Parks and Gardens
- Suffolk Heritage Coast
- Locally Listed Parks and Gardens



Contains OS data © Crown Copyright and database right 2025
AC000080122

Coordinate System: British National Grid
Kilometres



P02	24/09/2025	JM	JM	CP	CE
-----	------------	----	----	----	----

Rev	Date	By	Chkd	Appd	Authd
-----	------	----	------	------	-------

ARUP

8 Fitzroy Street
London W1T 4BJ
Tel +44 20 7636 1531
www.arup.com

Client

National Grid LionLink Limited (NGLLL)

Project Name

LIONLINK

Drawing Title

Figure 13.2 Landscape Designations - Sheet 1

Scale at A3

1:35,000

Role

Environment

Suitability

S2

Project Number

287334-00

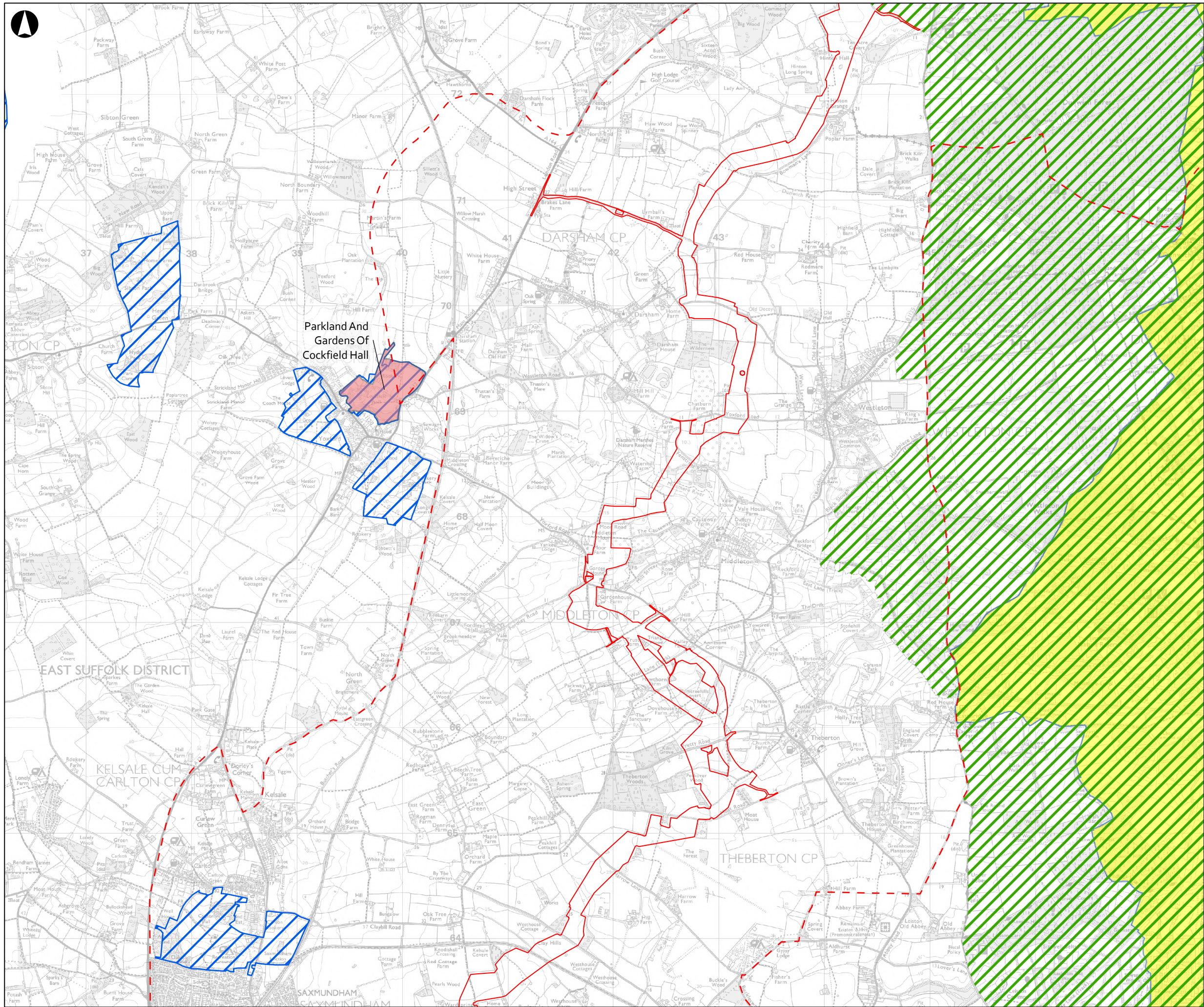
Rev

P02

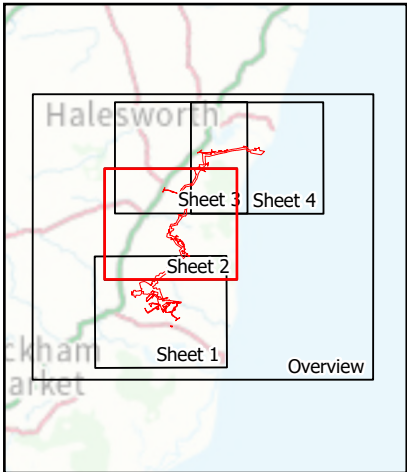
Drawing Number

LLK1-ARU-DWG-ENV-00052

A3



- Proposed Onshore Scheme Draft Order Limits
- Mean Low Water Springs
- Study Area
- Suffolk & Essex Coast & Heaths National Landscape
- Registered Parks and Gardens
- Suffolk Heritage Coast
- Locally Listed Parks and Gardens



Contains OS data © Crown Copyright and database right 2025
AC000080122

Coordinate System: British National Grid
Kilometres



P02	24/09/2025	JM	JM	CP	CE
-----	------------	----	----	----	----

Rev	Date	By	Chkd	Appd	Authd
-----	------	----	------	------	-------

ARUP

8 Fitzroy Street
London W1T 4BJ
Tel +44 20 7636 1531
www.arup.com

Client

National Grid LionLink Limited (NGLLL)

Project Name

LIONLINK

Drawing Title
Figure 13.2 Landscape Designations - Sheet 2

Scale at A3

1:35,000

Role

Environment

Suitability

S2

Project Number

287334-00

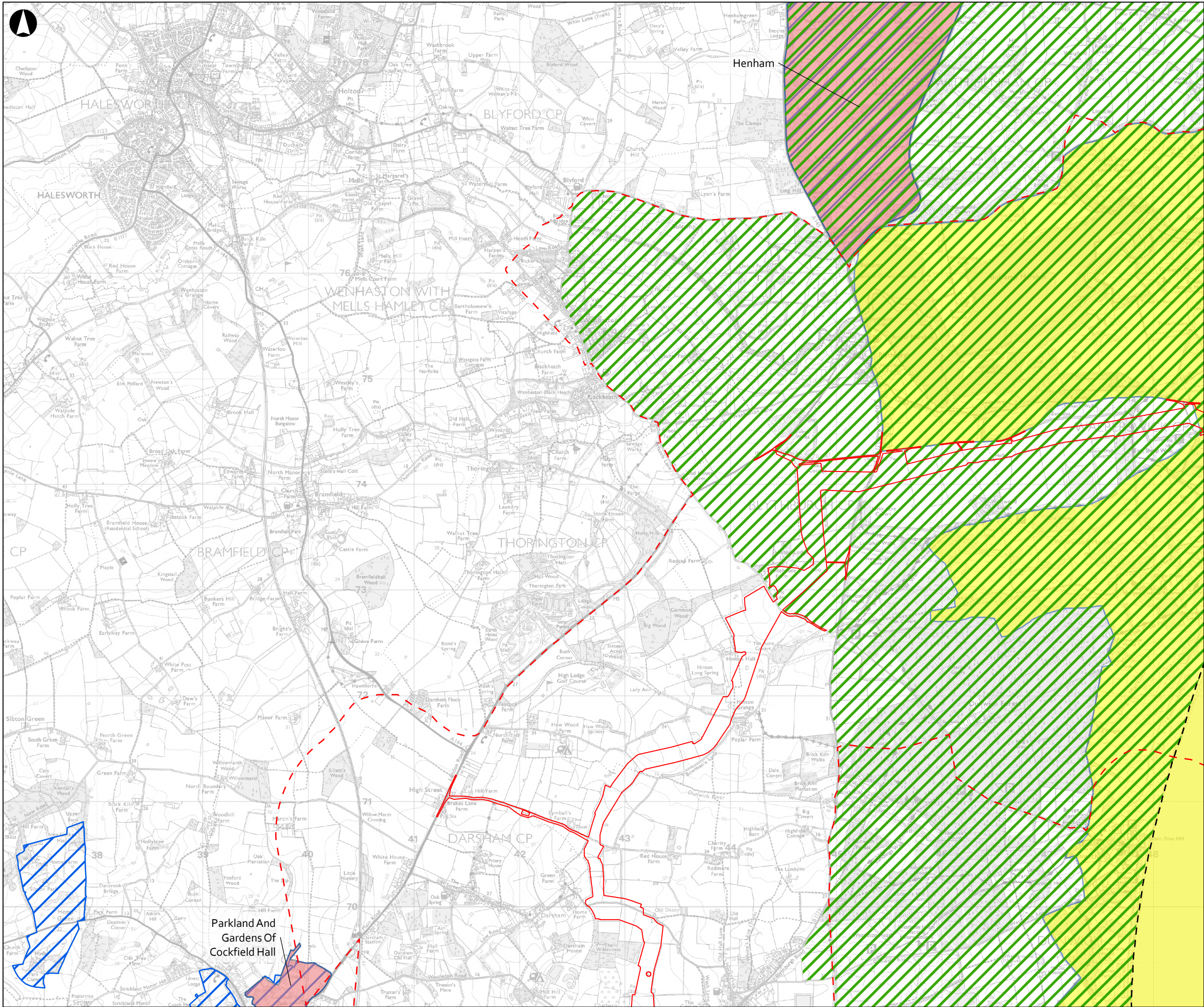
Rev

P02

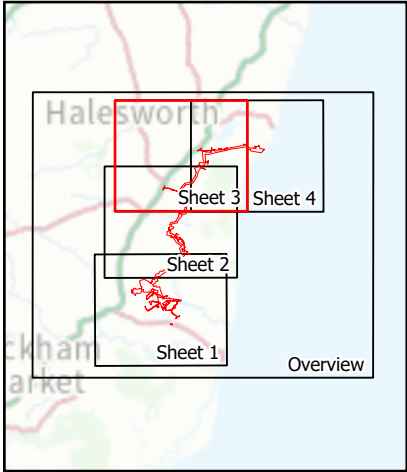
Drawing Number

LLK1-ARU-DWG-ENV-00052

A3



- Proposed Onshore Scheme Draft Order Limits
- Mean Low Water Springs
- Study Area
- Suffolk & Essex Coast & Heath National Landscape
- Registered Parks and Gardens
- Suffolk Heritage Coast
- Locally Listed Parks and Gardens



Contains OS data © Crown Copyright and database right 2025
AC0000806122

Coordinate System: British National Grid
Kilometres

0 1

P02	24/09/2025	JM	JM	CP	CE
-----	------------	----	----	----	----

Rev	Date	By	Chkd	Appd	Authd
-----	------	----	------	------	-------

ARUP

8 Fitzroy Street
London W1T 4BJ
Tel +44 20 7636 1531
www.arup.com

Client

National Grid LionLink Limited (NGLLL)

Project Name

LIONLINK

Drawing Title
Figure 13.2 Landscape Designations -
Sheet 3

Scale at A3

1:35,000

Role

Environment

Suitability

S2

Project Number

287334-00

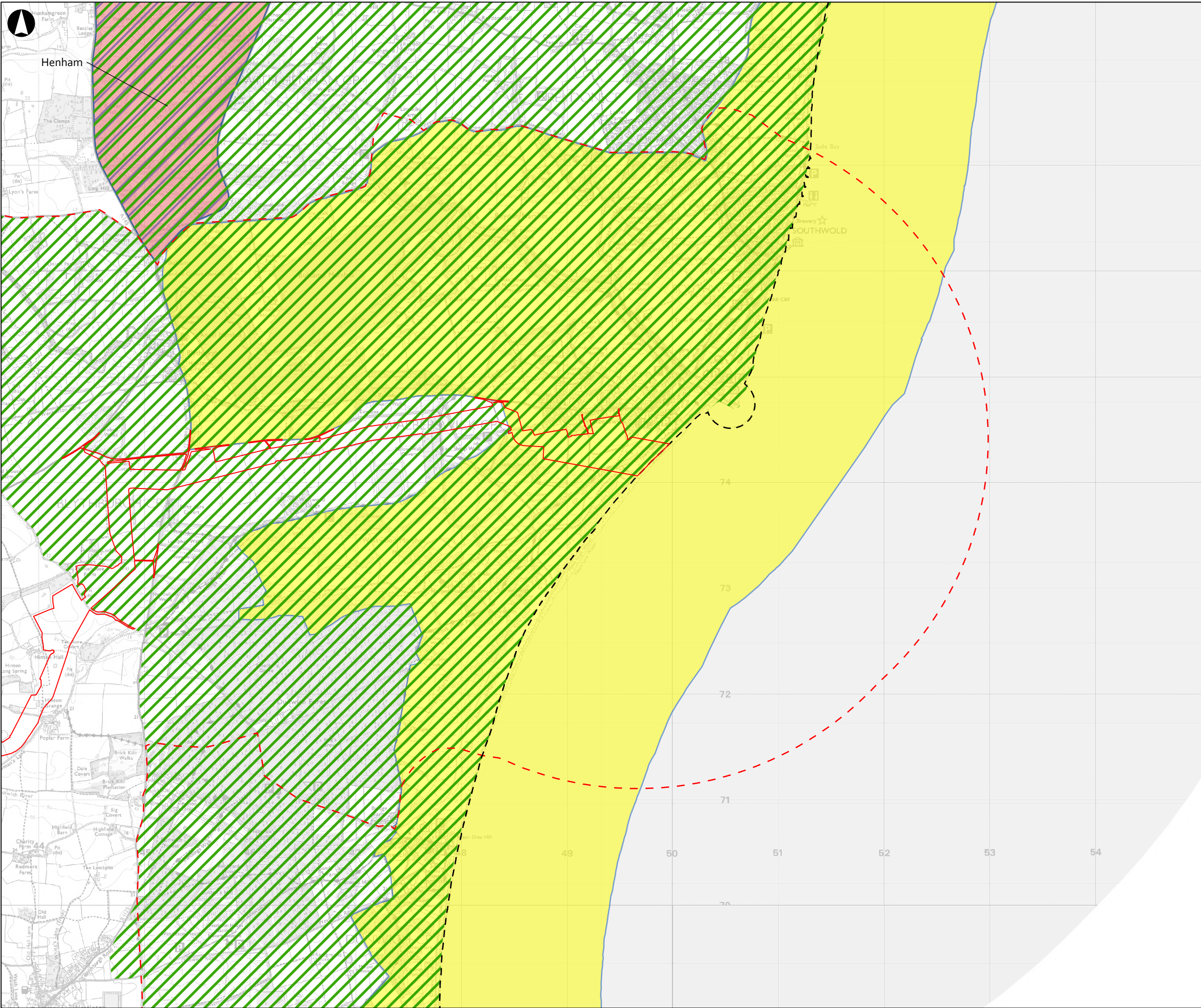
Rev

P02

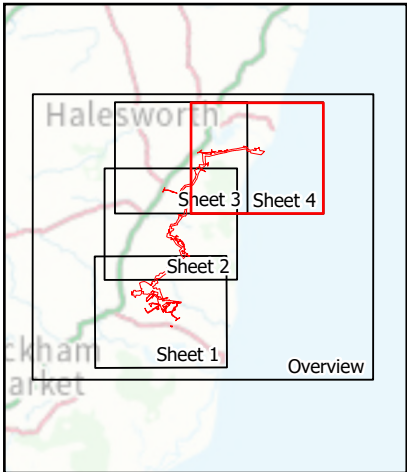
Drawing Number

LLK1-ARU-DWG-ENV-00052

A3



- Proposed Onshore Scheme Draft Order Limits
- Mean Low Water Springs
- Study Area
- Suffolk & Essex Coast & Heaths National Landscape
- Registered Parks and Gardens
- Suffolk Heritage Coast
- Locally Listed Parks and Gardens



Contains OS data © Crown Copyright and database right 2025
AC0000808122

Coordinate System: British National Grid
Kilometres

0 1

P02	24/09/2025	JM	JM	CP	CE
-----	------------	----	----	----	----

Rev	Date	By	Chkd	Appd	Authd
-----	------	----	------	------	-------

ARUP

8 Fitzroy Street
London W1T 4BJ
Tel +44 20 7636 1531
www.arup.com

Client

National Grid LionLink Limited (NGLLL)

Project Name

LIONLINK

Drawing Title

Figure 13.2 Landscape Designations -
Sheet 4

Scale at A3

1:35,000

Role

Environment

Suitability

S2

Project Number

287334-00

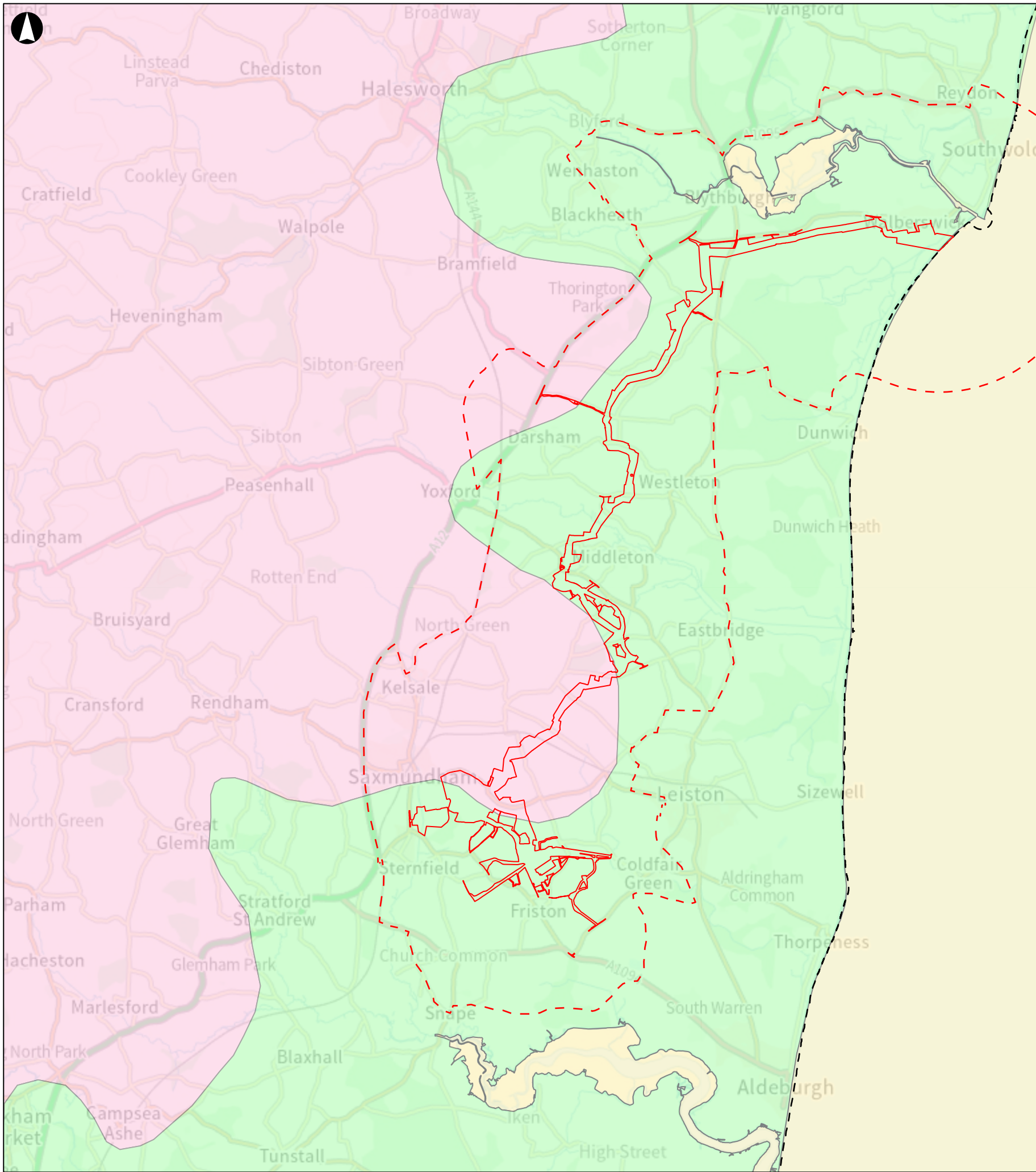
Rev

P02

Drawing Number

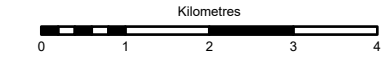
LLK1-ARU-DWG-ENV-00052

A3



- Proposed Onshore Scheme Draft Order Limits
- - Mean Low Water Springs
- - Study Area
- National Character Area**
- South Norfolk and High Suffolk Claylands (NCA83)
 - Suffolk Coast and Heaths (NCA 82)
- Marine Plan Area**
- 3 East Inshore

Contains OS data © Crown Copyright and database right 2025
AC0000808122 Contains public sector information licensed under the
Open Government Licence v3.0
Coordinate System: British National Grid



P02	24/09/2025	JM	JM	CP	CE
Rev	Date	By	Chkd	Appd	Authd

ARUP

8 Fitzroy Street
London W1T 4BJ
Tel +44 20 7636 1531
www.arup.com

Client

National Grid LionLink Limited (NGLLL)

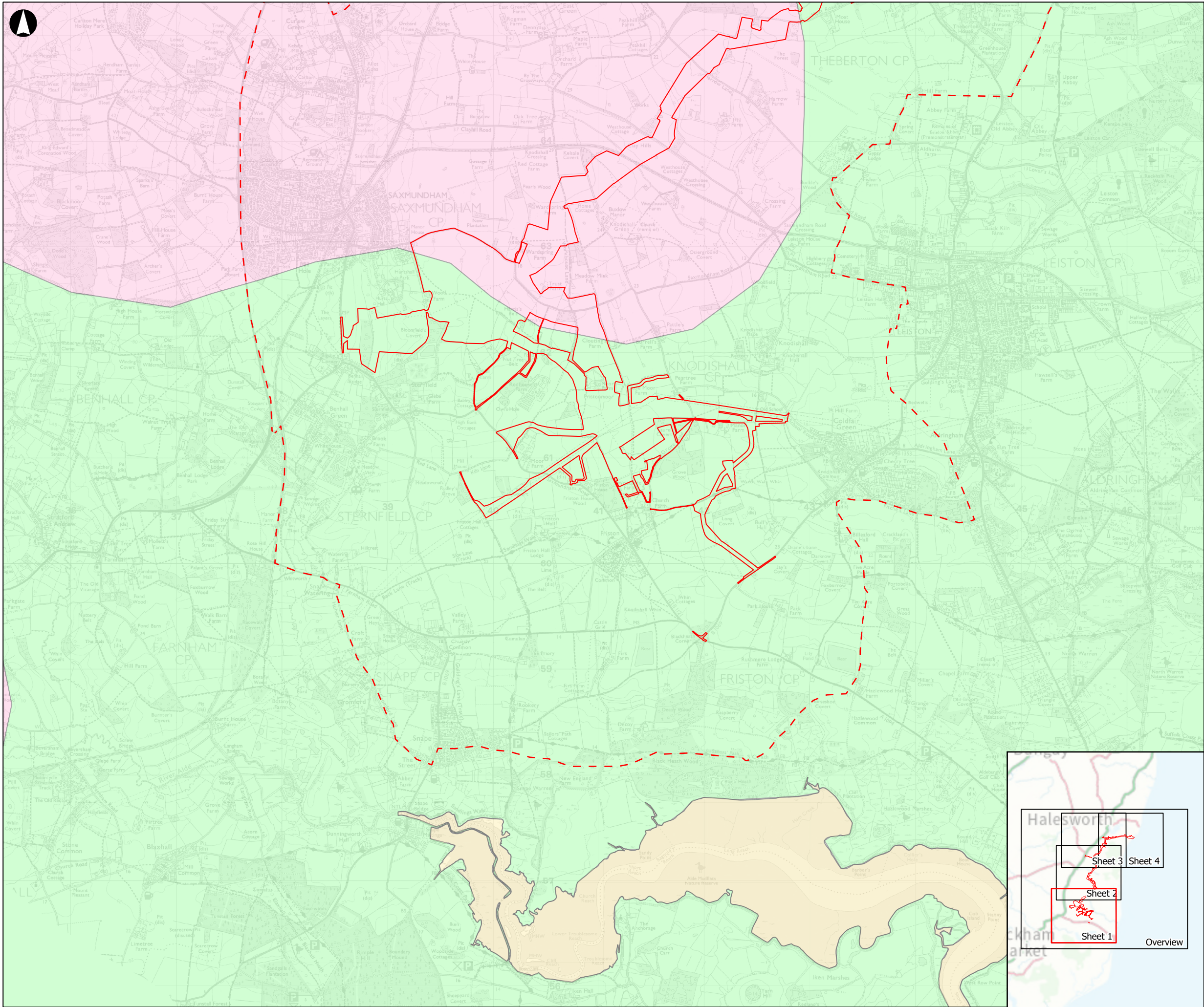
Project Name

LIONLINK

Drawing Title
Figure 13.3 National Character Area and Marine Plan Areas - Overview

Scale at A3	1:90,000
Role	Environment
Suitability	S2
Project Number	287334-00
Drawing Number	LLK1-ARU-DWG-ENV-00044
Rev	P02

A3



- Proposed Onshore Scheme Draft Order Limits
- Mean Low Water Springs
- Study Area
- National Character Area
 - South Norfolk and High Suffolk Claylands (NCA83)
 - Suffolk Coast and Heaths (NCA 82)
- Marine Plan Area
 - 3 East Inshore

Contains OS data © Crown Copyright and database right 2025
AC0000808122 Contains public sector information licensed under the
Open Government Licence v3.0
Coordinate System: British National Grid

Kilometres					
0 1					
P02	24/09/2025	JM	JM	CP	CE
Rev	Date	By	Chkd	Appd	Authd

ARUP

8 Fitzroy Street
London W1T 4BJ
Tel +44 20 7636 1531
www.arup.com

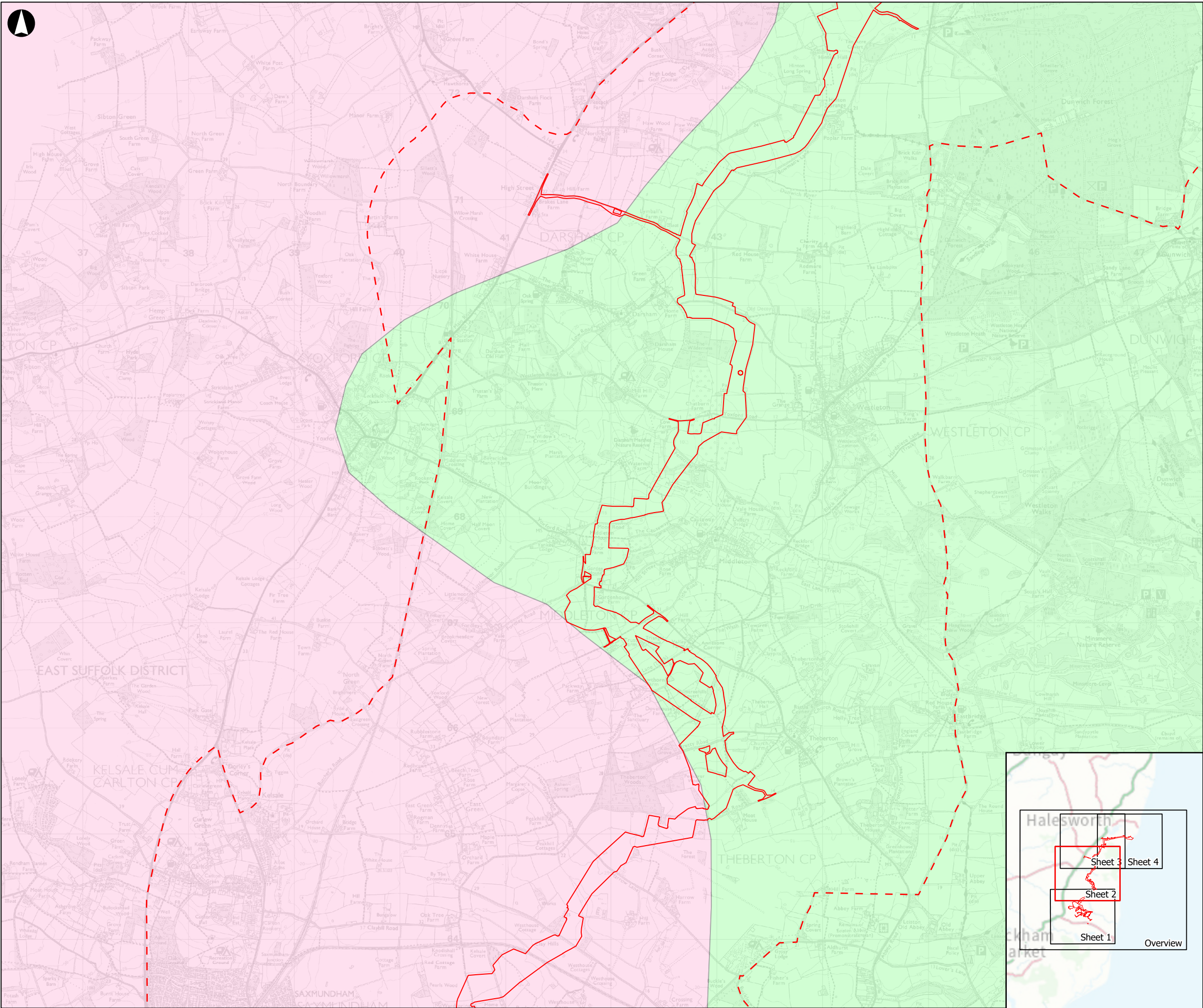
Client
National Grid LionLink Limited (NGLLL)

Project Name
LIONLINK

Drawing Title
Figure 13.3 National Character Area
and Marine Plan Areas - Sheet 1

Scale at A3
1:35,000
Role
Environment
Suitability
S2
Project Number
287334-00
Rev
P02
Drawing Number
LLK1-ARU-DWG-ENV-00044

A3



- Proposed Onshore Scheme Draft Order Limits
- - Mean Low Water Springs
- - Study Area
- National Character Area
- South Norfolk and High Suffolk Claylands (NCA83)
 - Suffolk Coast and Heaths (NCA 82)

Contains OS data © Crown Copyright and database right 2025
AC0000808122 Contains public sector information licensed under the
Open Government Licence v3.0
Coordinate System: British National Grid

Kilometres					
0 1					
P02	24/09/2025	JM	JM	CP	CE
Rev	Date	By	Chkd	Appd	Authd

ARUP

8 Fitzroy Street
London W1T 4BJ
Tel +44 20 7636 1531
www.arup.com

Client

National Grid LionLink Limited (NGLLL)

Project Name

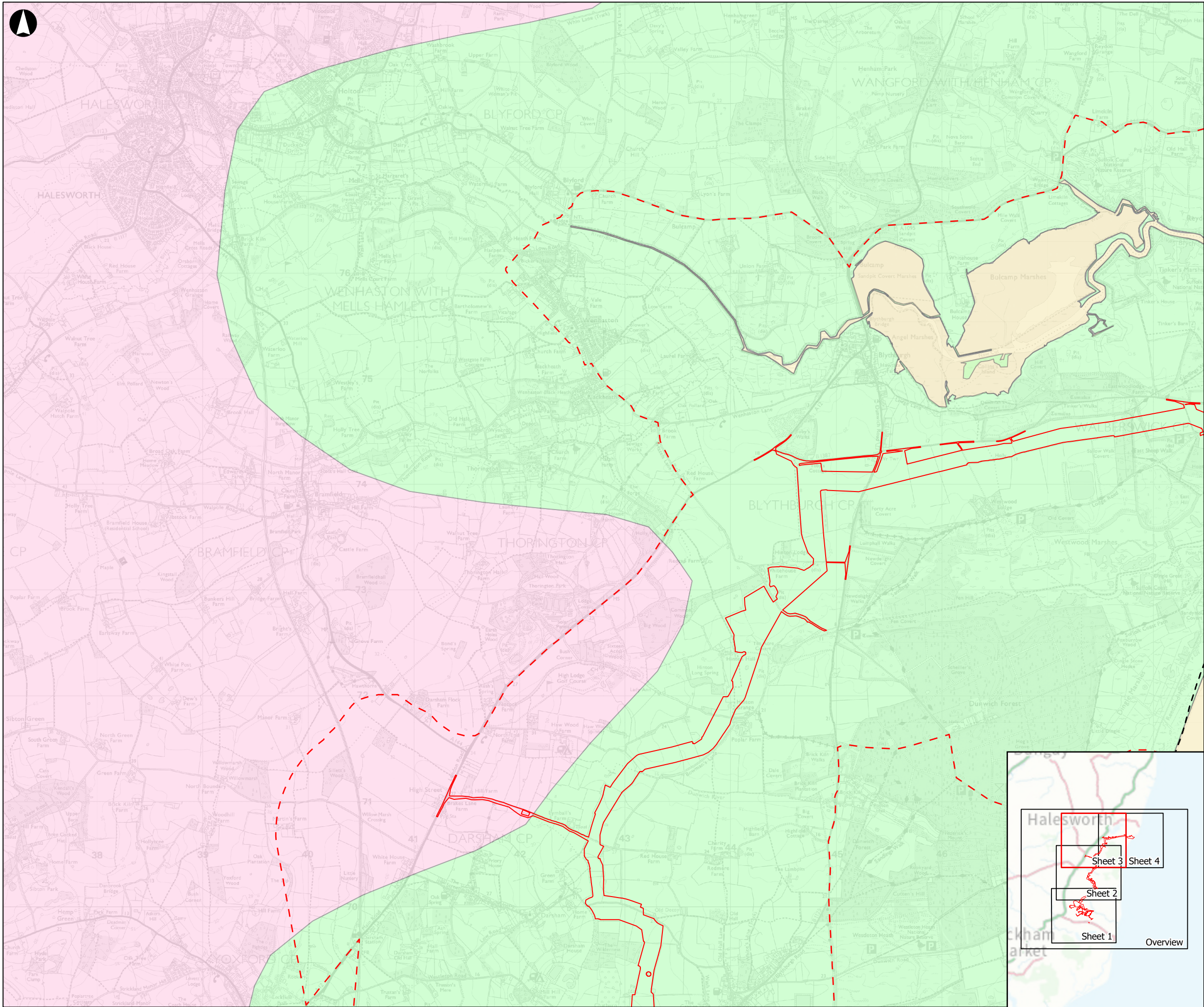
LIONLINK

Drawing Title
Figure 13.3 National Character Area
and Marine Plan Areas - Sheet 2

Scale at A3
1:35,000
Role
Environment
Suitability
S2
Project Number
287334-00
Drawing Number
LLK1-ARU-DWG-ENV-00044
Rev
P02

A3

© Arup 2025



- Proposed Onshore Scheme Draft Order Limits
- Mean Low Water Springs
- Study Area
- National Character Area
 - South Norfolk and High Suffolk Claylands (NCA83)
 - Suffolk Coast and Heaths (NCA 82)
- Marine Plan Area
 - 3 East Inshore

Contains OS data © Crown Copyright and database right 2025
AC0000808122 Contains public sector information licensed under the
Open Government Licence v3.0
Coordinate System: British National Grid

Kilometres					
0 1					
P02	24/09/2025	JM	JM	CP	CE
Rev	Date	By	Chkd	Appd	Authd

ARUP

8 Fitzroy Street
London W1T 4BJ
Tel +44 20 7636 1531
www.arup.com

Client

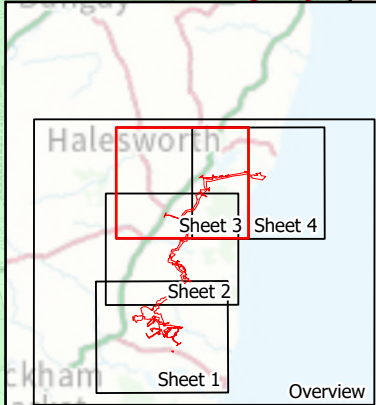
National Grid LionLink Limited (NGLLL)

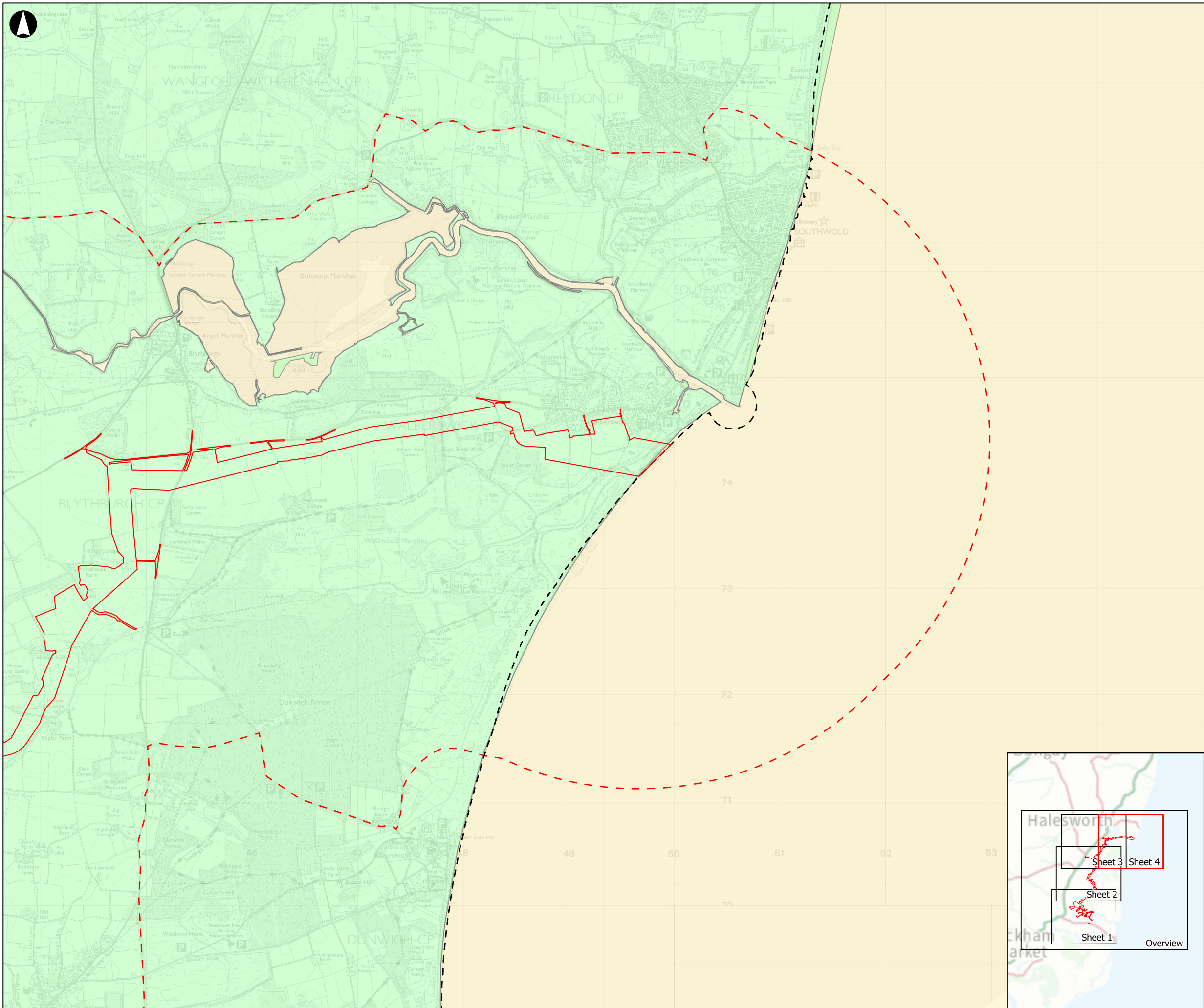
Project Name

LIONLINK

Drawing Title
Figure 13.3 National Character Area
and Marine Plan Areas - Sheet 3

Scale at A3
1:35,000
Role
Environment
Suitability
S2
Project Number
287334-00
Rev
P02
Drawing Number
LLK1-ARU-DWG-ENV-00044





- Proposed Onshore Scheme Draft Order Limits
- - Mean Low Water Springs
- - Study Area
- National Character Area**
- Suffolk Coast and Heaths (NCA 82)
- Marine Plan Area**
- 3 East Inshore

Contains OS data © Crown Copyright and database right 2025
AC0000808122 Contains public sector information licensed under the
Open Government Licence v3.0
Coordinate System: British National Grid

Kilometres					
0 1					
P02	24/09/2025	JM	JM	CP	CE
Rev	Date	By	Chkd	Appd	Authd

ARUP

8 Fitzroy Street
London W1T 4BJ
Tel +44 20 7636 1531
www.arup.com

Client

National Grid LionLink Limited (NGLLL)

Project Name

LIONLINK

Drawing Title

Figure 13.3 National Character Area
and Marine Plan Areas - Sheet 4

Scale at A3

1:35,000

Role

Environment

Suitability

S2

Project Number

287334-00

Drawing Number

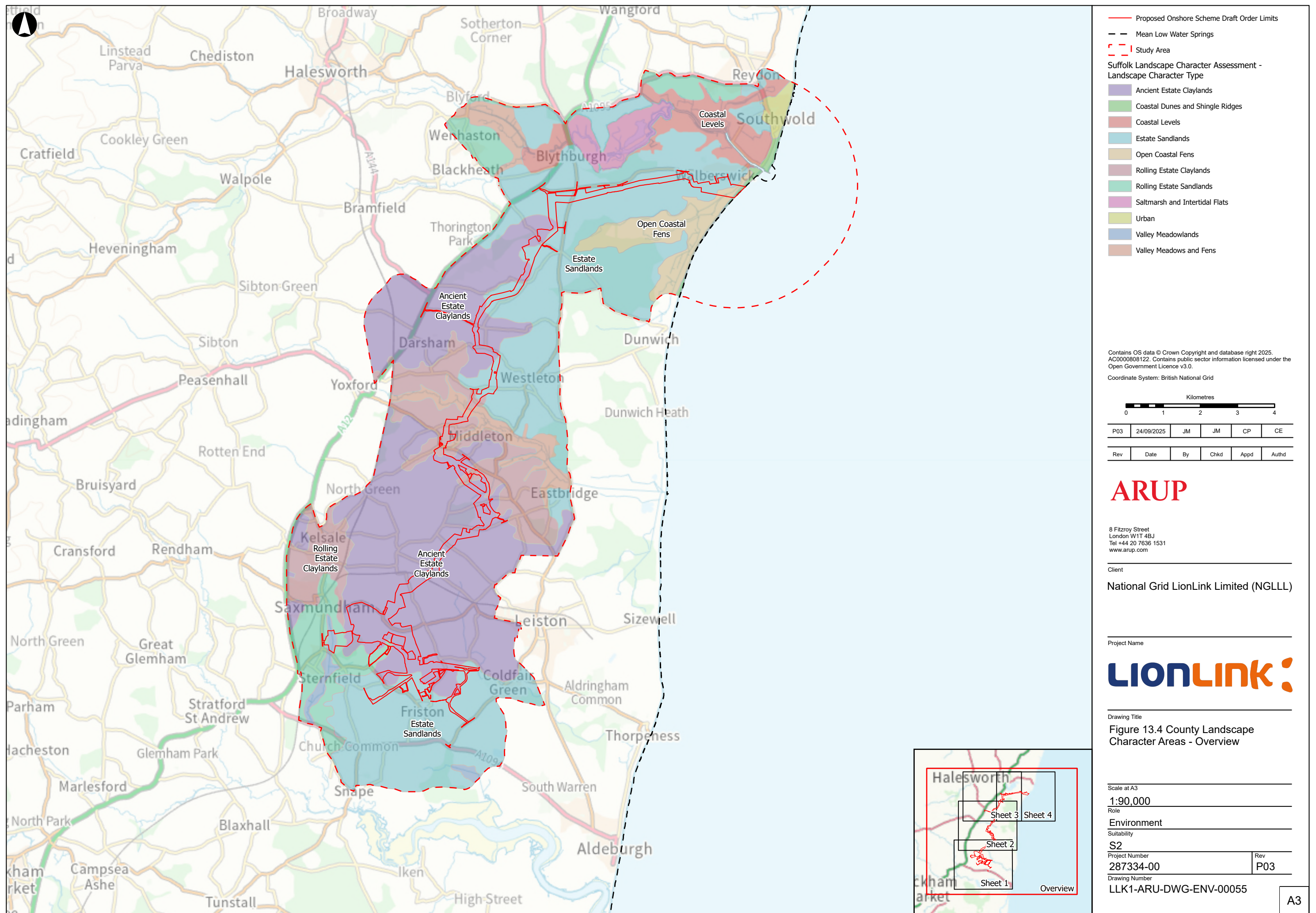
LLK1-ARU-DWG-ENV-00044

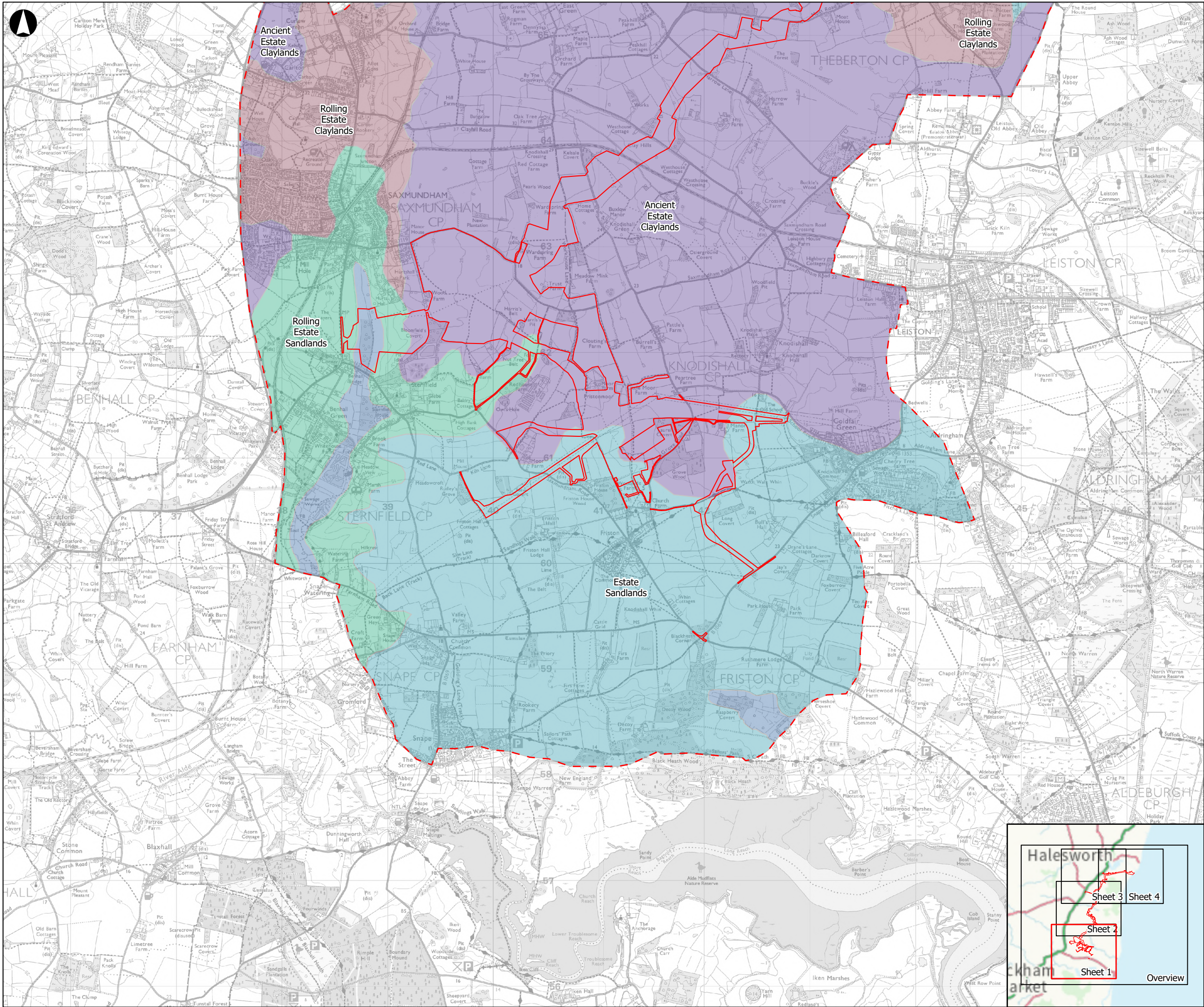
Rev

P02

A3

© Arup 2025





- Proposed Onshore Scheme Draft Order Limits
- - Mean Low Water Springs
- - Study Area
- Suffolk Landscape Character Assessment -
Landscape Character Type
- Ancient Estate Claylands
 - Estate Sandlands
 - Rolling Estate Claylands
 - Rolling Estate Sandlands
 - Valley Meadowlands

Contains OS data © Crown Copyright and database right 2025.
AC0000808122. Contains public sector information licensed under the
Open Government Licence v3.0.

Coordinate System: British National Grid

Kilometres

0 1

P03	24/09/2025	JM	JM	CP	CE
Rev	Date	By	Chkd	Appd	Authd

ARUP

8 Fitzroy Street
London W1T 4BJ
Tel +44 20 7636 1531
www.arup.com

Client

National Grid LionLink Limited (NGLLL)

Project Name

LIONLINK

Drawing Title

Figure 13.4 County Landscape
Character Areas - Sheet 1

Scale at A3

1:35,000

Role

Environment

Suitability

S2

Project Number

287334-00

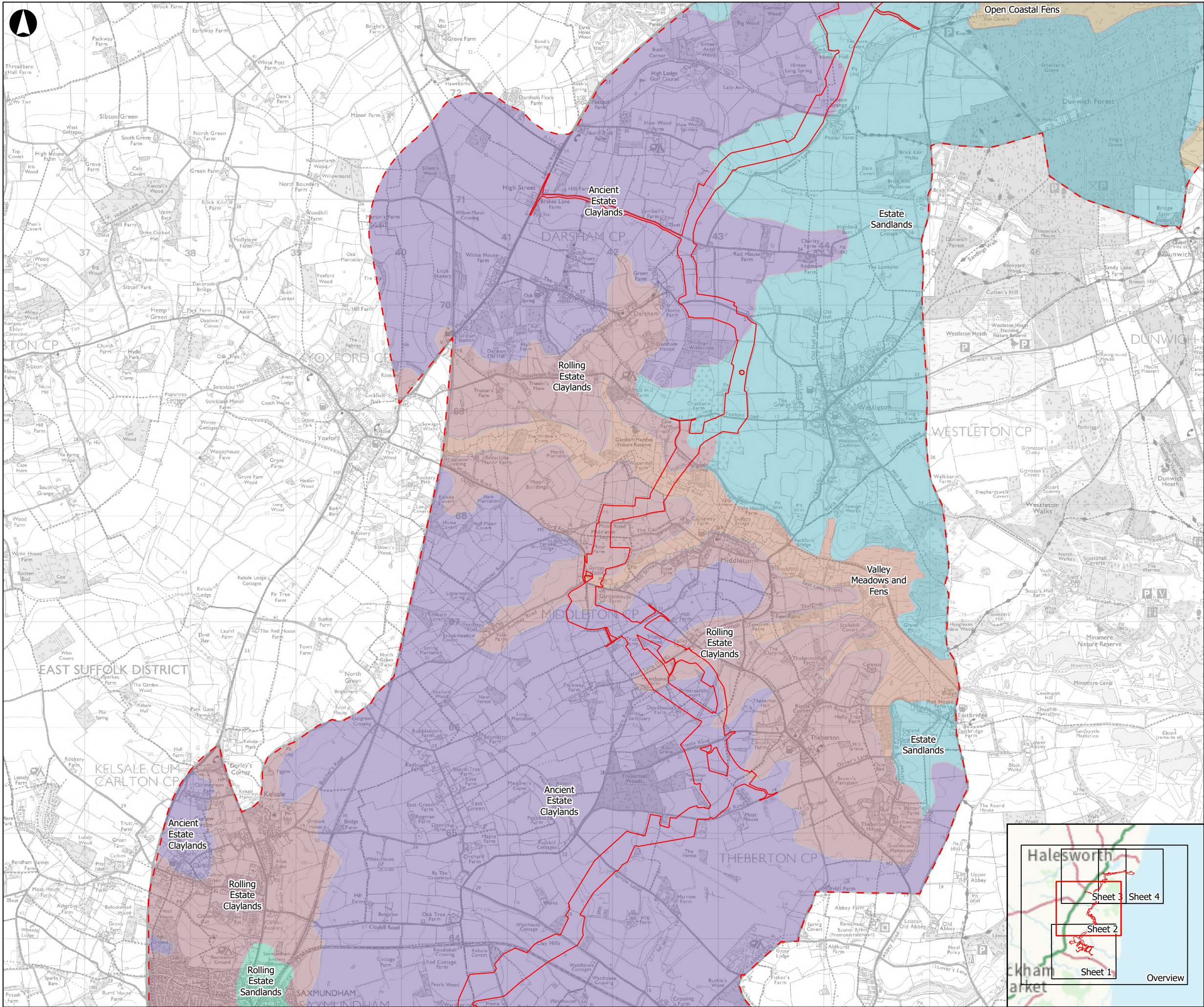
Rev

P03

Drawing Number

LLK1-ARU-DWG-ENV-00055

A3



- Proposed Onshore Scheme Draft Order Limits
- - - Mean Low Water Springs
- - - Study Area
- Suffolk Landscape Character Assessment -
Landscape Character Type
- Ancient Estate Claylands
 - Coastal Levels
 - Estate Sandlands
 - Open Coastal Fens
 - Rolling Estate Claylands
 - Rolling Estate Sandlands
 - Valley Meadows and Fens

Contains OS data © Crown Copyright and database right 2025.
AC0000808122. Contains public sector information licensed under the
Open Government Licence v3.0.

Coordinate System: British National Grid

Kilometres

0 1

P03	24/09/2025	JM	JM	CP	CE
-----	------------	----	----	----	----

Rev	Date	By	Chkd	Appd	Authd
-----	------	----	------	------	-------

ARUP

8 Fitzroy Street
London W1T 4BJ
Tel +44 20 7636 1531
www.arup.com

Client

National Grid LionLink Limited (NGLLL)

Project Name

LIONLINK

Drawing Title

Figure 13.4 County Landscape
Character Areas - Sheet 2

Scale at A3

1:35,000

Role

Environment

Suitability

S2

Project Number

287334-00

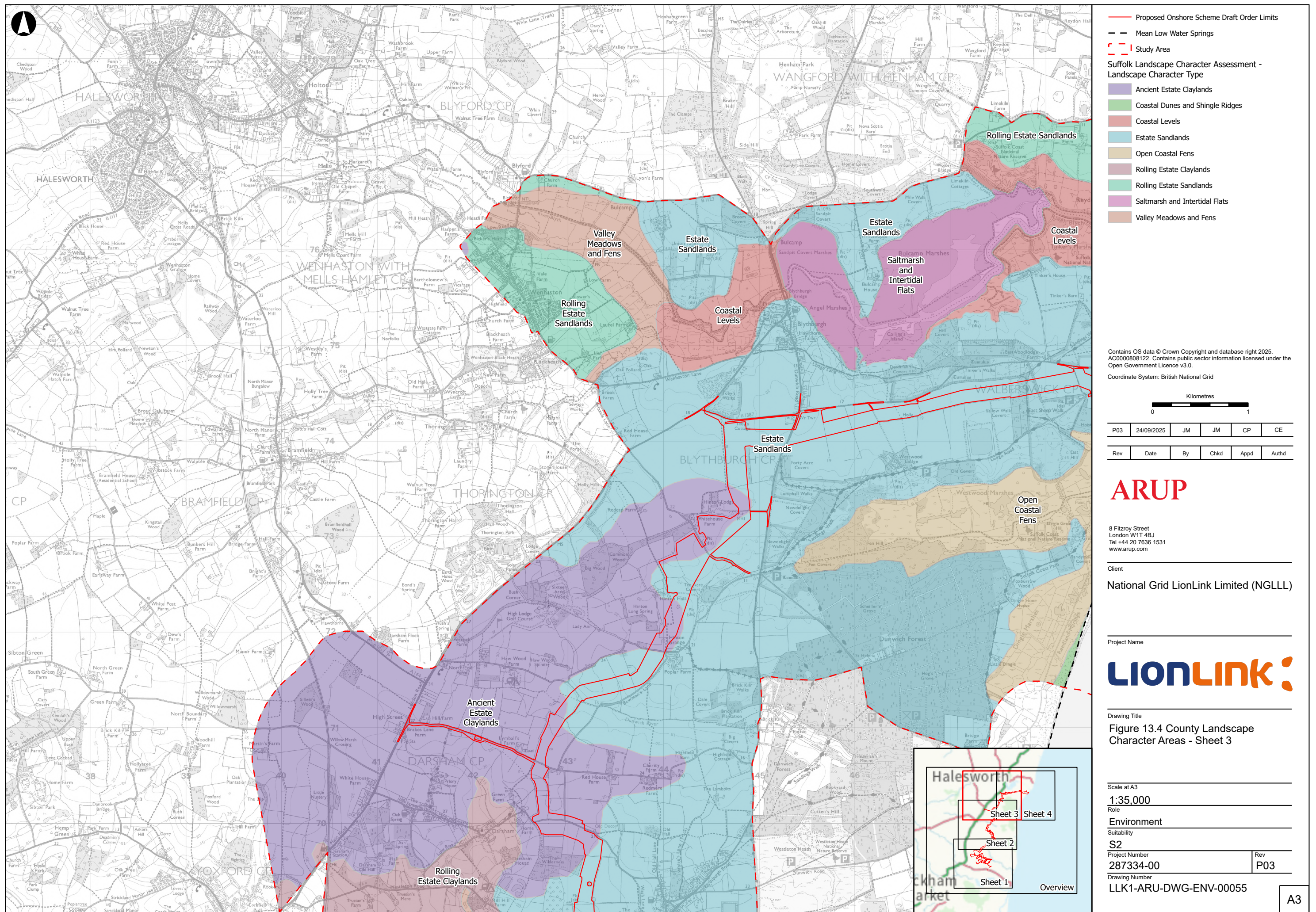
Rev

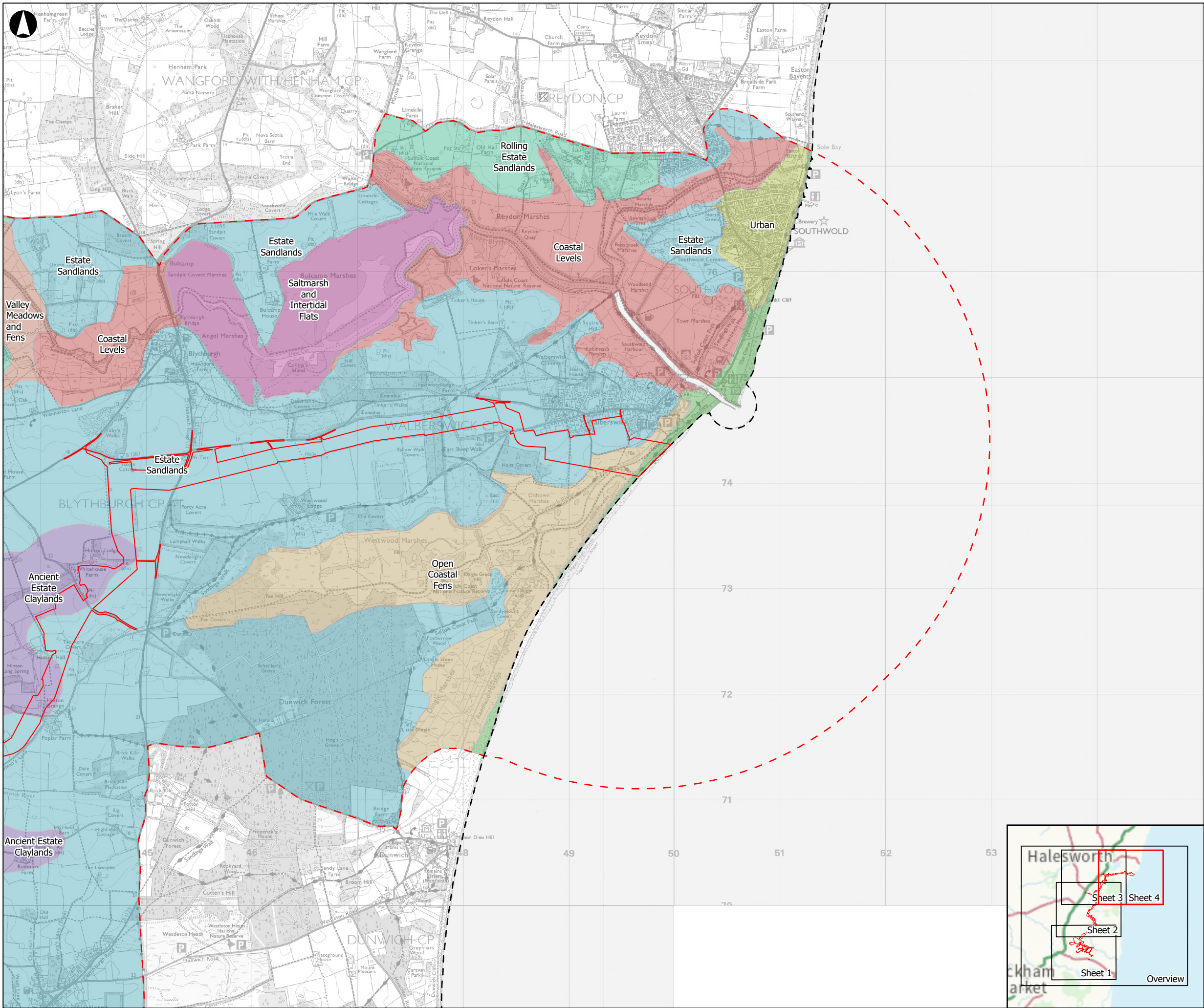
P03

Drawing Number

LLK1-ARU-DWG-ENV-00055

A3





- Proposed Onshore Scheme Draft Order Limits
- - Mean Low Water Springs
- - - Study Area
- Suffolk Landscape Character Assessment -
Landscape Character Type
- Ancient Estate Claylands
 - Coastal Dunes and Shingle Ridges
 - Coastal Levels
 - Estate Sandlands
 - Open Coastal Fens
 - Rolling Estate Sandlands
 - Saltmarsh and Intertidal Flats
 - Urban
 - Valley Meadows and Fens

Contains OS data © Crown Copyright and database right 2025.
AC0000808122. Contains public sector information licensed under the
Open Government Licence v3.0.

Coordinate System: British National Grid

Kilometres					
0 1					
P03	24/09/2025	JM	JM	CP	CE
Rev	Date	By	Chkd	Appd	Authd

ARUP

8 Fitzroy Street
London W1T 4BJ
Tel +44 20 7636 1531
www.arup.com

Client

National Grid LionLink Limited (NGLLL)

Project Name

LIONLINK

Drawing Title

Figure 13.4 County Landscape
Character Areas - Sheet 4

Scale at A3

1:35,000

Role

Environment

Suitability

S2

Project Number

287334-00

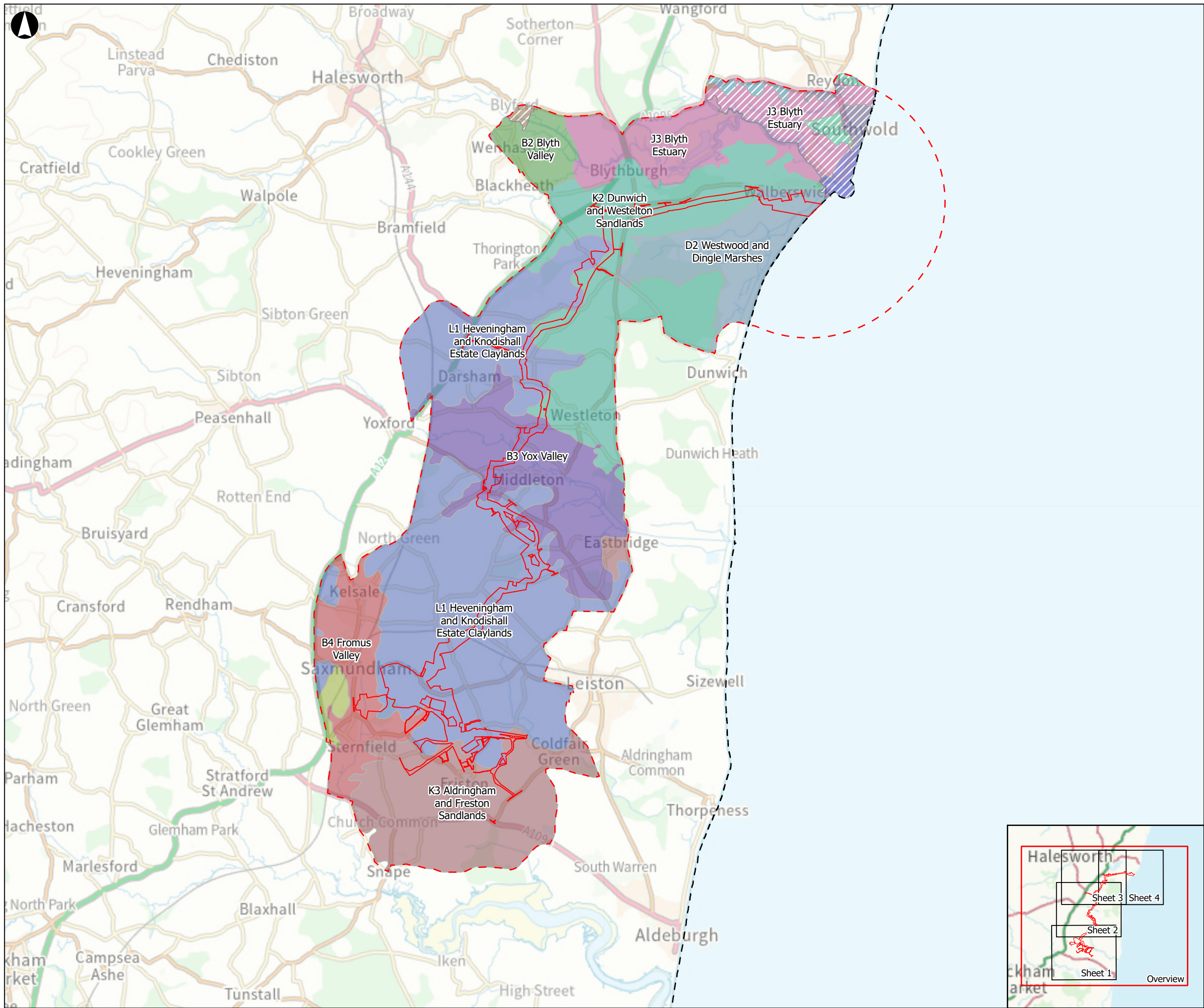
Rev

P03

Drawing Number

LLK1-ARU-DWG-ENV-00055

A3



- Proposed Onshore Scheme Draft Order Limits
- - Mean Low Water Springs
- - Study Area
- Waveney District Landscape Character Assessment**
- B2 Blyth and Wang Valley
 - F2 Southwold Coast
 - H6 Blyth Tributary Valley Farmland
 - H7 Blyth and Wang Tributary Valley Farmland
 - J3 Blyth Estuary
 - K1 North Suffolk Sandlings
 - U Urban

- Suffolk Coastal Landscape Character Assessment**
- B2 Blyth Valley
 - B3 Yox Valley
 - B4 Fromus Valley
 - D2 Westwood and Dingle Marshes
 - D3 Minsmere and Sizewell Coast
 - J3 Blyth Estuary
 - K2 Dunwich and Westelton Sandlands
 - K3 Aldringham and Freston Sandlands
 - L1 Heveningham and Knodishall Estate Claylands
 - O1 Benhall Estate Sandlands

Contains OS data © Crown Copyright and database right 2025.
AC0000808122. Contains public sector information licensed under the Open Government Licence v3.0.

Coordinate System: British National Grid

Kilometres					
P02	24/09/2025	JM	JM	CP	CE
Rev	Date	By	Chkd	Appd	Authd

ARUP

8 Fitzroy Street
London W1T 4BJ
Tel +44 20 7636 1531
www.arup.com

Client

National Grid LionLink Limited (NGLLL)

Project Name

LIONLINK

Drawing Title

Figure 13.5 District Landscape Character Areas - Overview

Scale at A3

1:90,000

Role

Environment

Suitability

S2

Project Number

287334-00

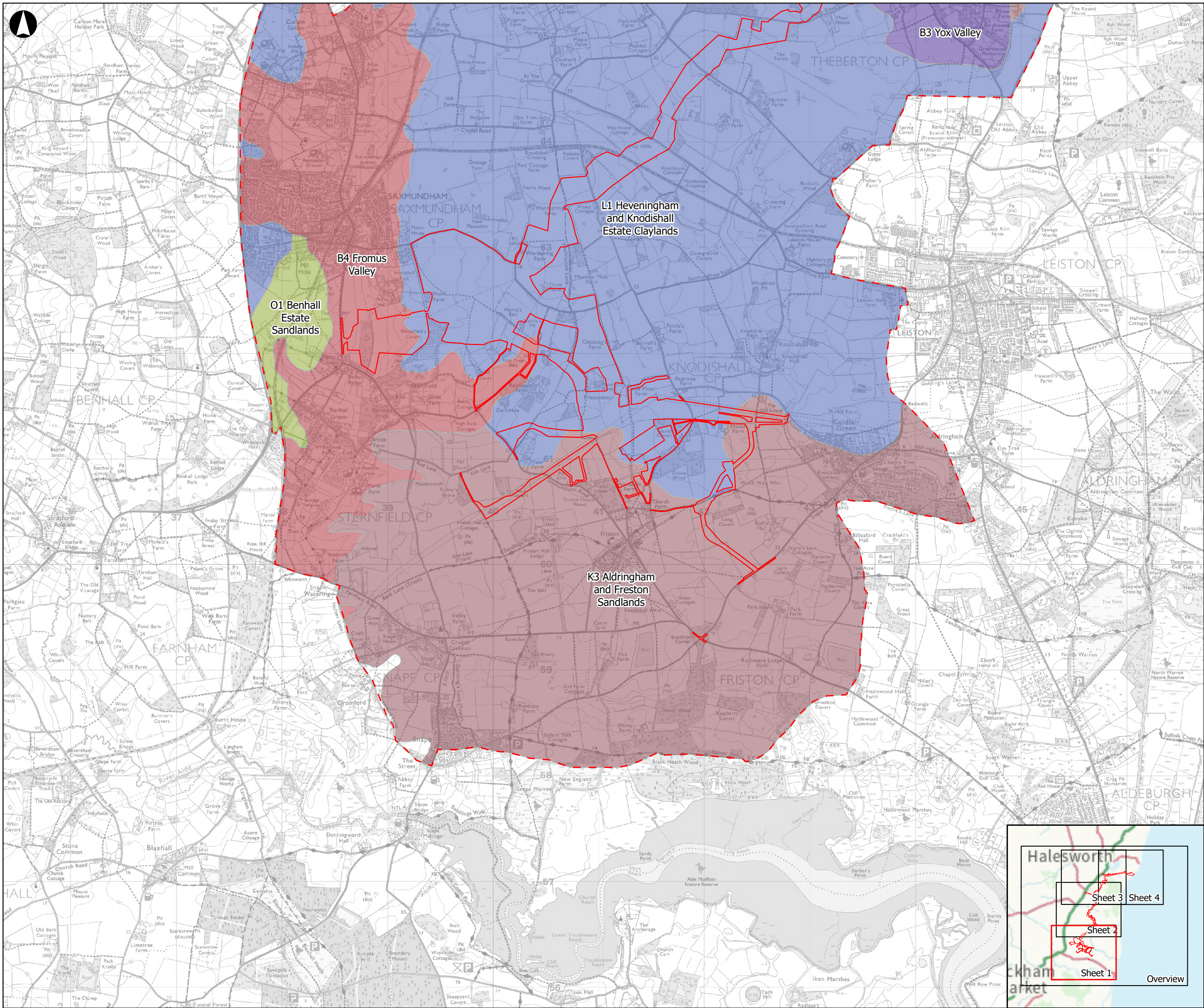
Rev

P02

Drawing Number

LLK1-ARU-DWG-ENV-00049

A3



Proposed Onshore Scheme Draft
Order Limits

Mean Low Water Springs

Study Area

Suffolk Coastal Landscape Character Assessment

B3 Yox Valley

B4 Fromus Valley

K3 Aldringham and Freston
Sandlands

L1 Heveningham and Knodishall
Estate Claylands

O1 Benhall Estate Sandlands

Contains OS data © Crown Copyright and database right 2025.
AC0000808122. Contains public sector information licensed under the
Open Government Licence v3.0.

Coordinate System: British National Grid

Kilometres					
0 1					
P02	24/09/2025	JM	JM	CP	CE
Rev	Date	By	Chkd	Appd	Authd

ARUP

8 Fitzroy Street
London W1T 4BJ
Tel +44 20 7636 1531
www.arup.com

Client

National Grid LionLink Limited (NGLLL)

Project Name

LIONLINK

Drawing Title
Figure 13.5 District Landscape
Character Areas - Sheet 1

Scale at A3

1:35,000

Role

Environment

Suitability

S2

Project Number

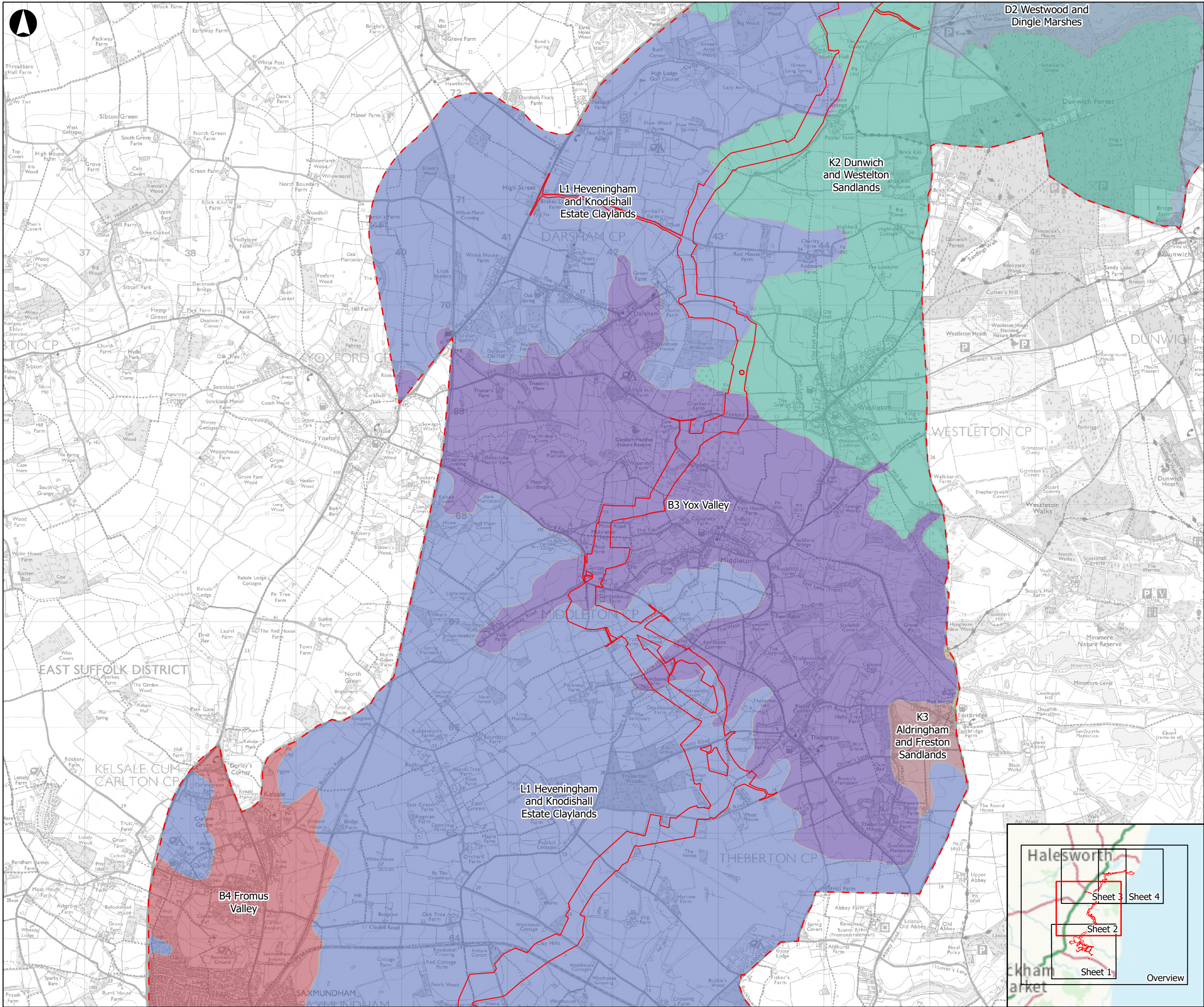
287334-00

Drawing Number

LLK1-ARU-DWG-ENV-00049

Rev
P02

A3



- Proposed Onshore Scheme Draft
Order Limits
- Mean Low Water Springs
- Study Area
- Suffolk Coastal Landscape
Character Assessment
- B3 Yox Valley
 - B4 Fromus Valley
 - D2 Westwood and Dingle Marshes
 - D3 Minsmere and Sizewell Coast
 - K2 Dunwich and Westelton Sandlands
 - K3 Aldringham and Freston Sandlands
 - L1 Heveningham and Knodishall Estate Claylands

Contains OS data © Crown Copyright and database right 2025.
AC000080122. Contains public sector information licensed under the
Open Government Licence v3.0.

Coordinate System: British National Grid

Kilometres					
0 1					
P02	24/09/2025	JM	JM	CP	CE
Rev	Date	By	Chkd	Appd	Authd

ARUP

8 Fitzroy Street
London W1T 4BJ
Tel +44 20 7636 1531
www.arup.com

Client

National Grid LionLink Limited (NGLLL)

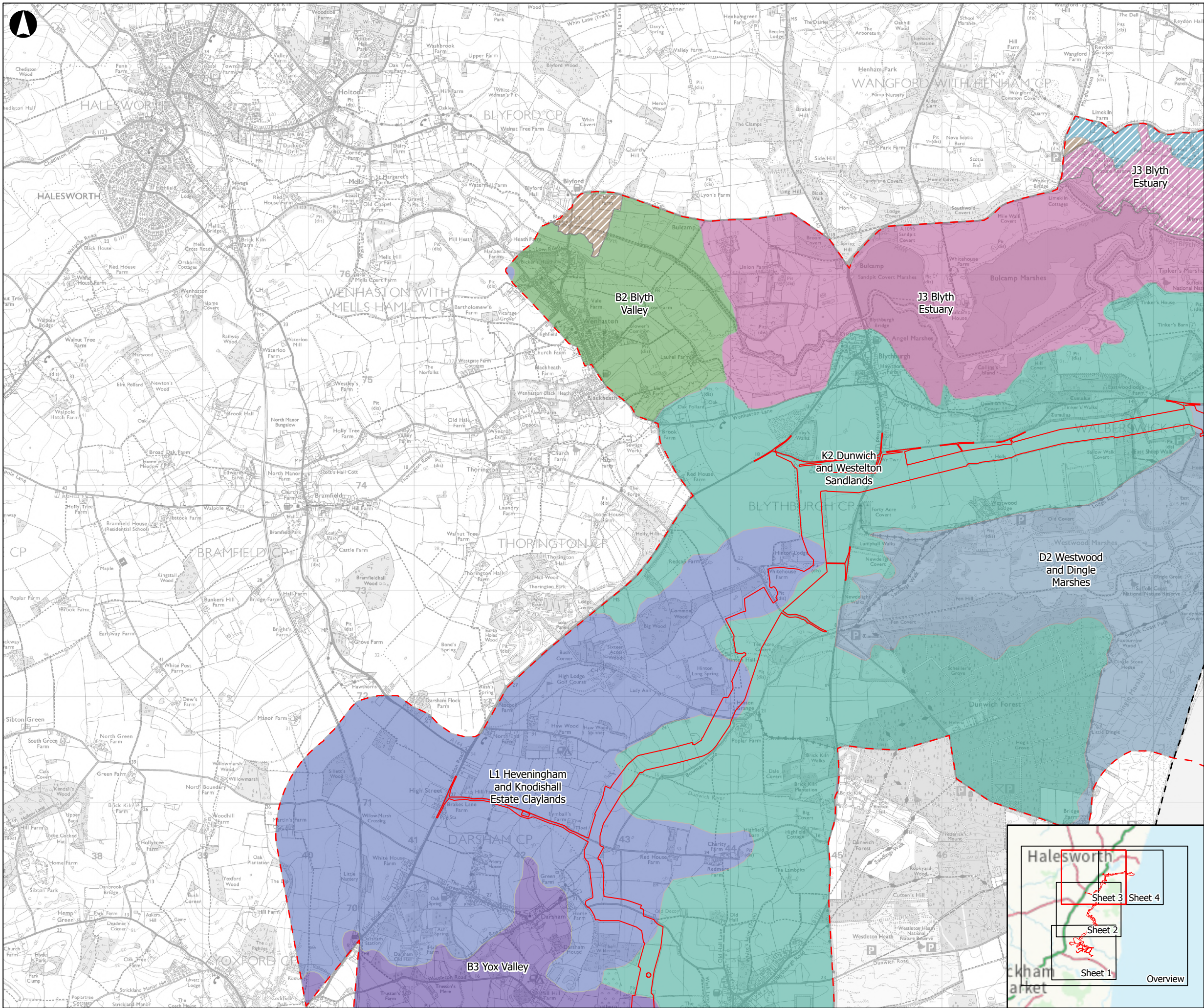
Project Name

LIONLINK

Drawing Title
Figure 13.5 District Landscape
Character Areas - Sheet 2

Scale at A3
1:35,000
Role
Environment
Suitability
S2
Project Number
287334-00
Rev
P02
Drawing Number
LLK1-ARU-DWG-ENV-00049

A3



- Proposed Onshore Scheme Draft Order Limits

--- Mean Low Water Springs

Study Area
- Waveney District Landscape Character Assessment

B2 Blyth and Wang Valley

H6 Blyth Tributary Valley Farmland

H7 Blyth and Wang Tributary Valley Farmland

J3 Blyth Estuary
- Suffolk Coastal Landscape Character Assessment

B2 Blyth Valley

B3 Yox Valley

D2 Westwood and Dingle Marshes

J3 Blyth Estuary

K2 Dunwich and Westelton Sandlands

L1 Heveningham and Knodishall Estate Claylands

Contains OS data © Crown Copyright and database right 2025.
AC0000808122. Contains public sector information licensed under the Open Government Licence v3.0.

Coordinate System: British National Grid

Kilometres

01

P02	24/09/2025	JM	JM	CP	CE
Rev	Date	By	Chkd	Appd	Authd

ARUP

8 Fitzroy Street
London W1T 4BJ
Tel +44 20 7636 1531
www.arup.com

Client

National Grid LionLink Limited (NGLLL)

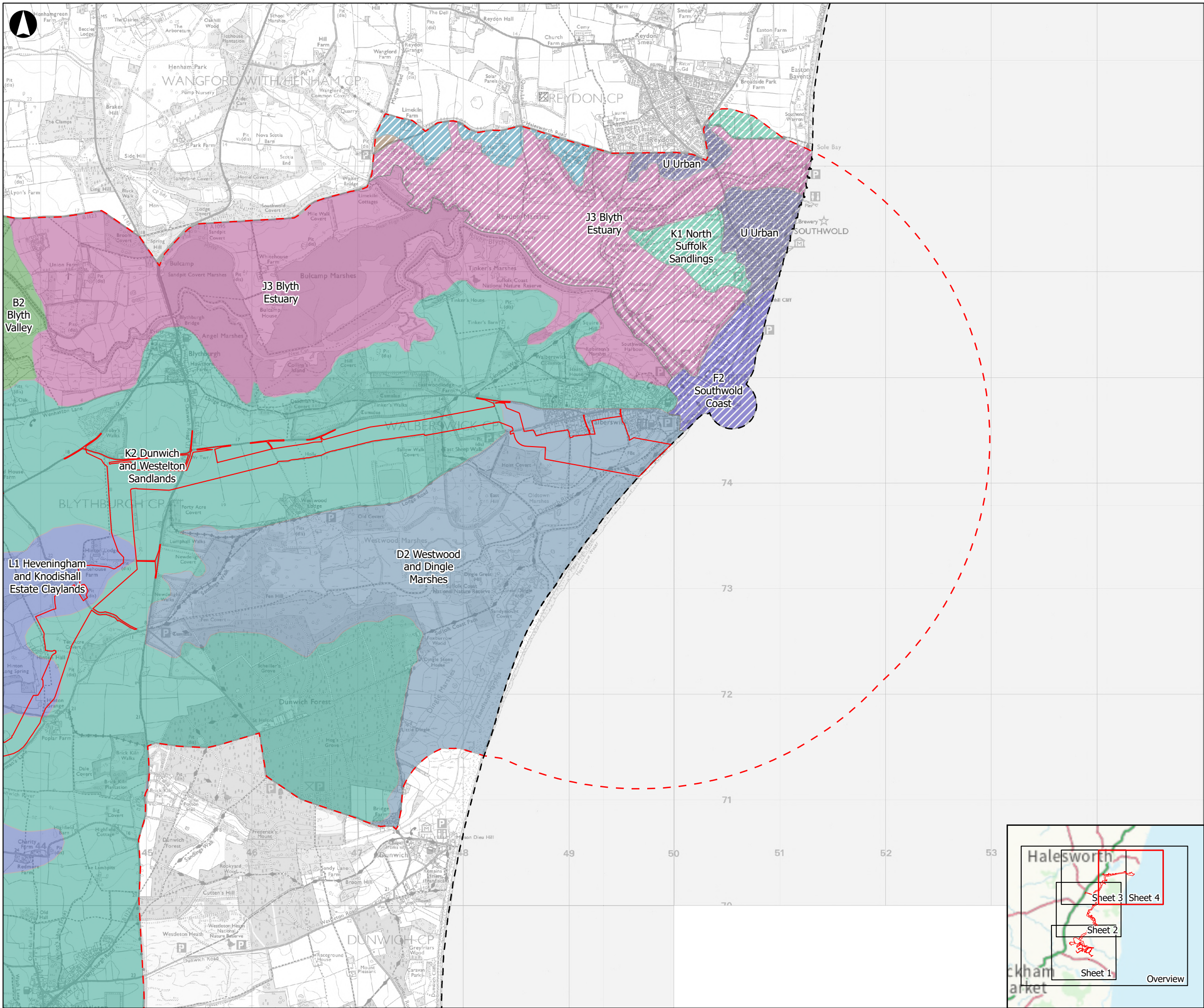
Project Name

LIONLINK

Drawing Title
Figure 13.5 District Landscape Character Areas - Sheet 3

Scale at A3	
1:35,000	
Role	
Environment	
Suitability	
S2	
Project Number	Rev
287334-00	P02
Drawing Number	
LLK1-ARU-DWG-ENV-00049	

A3



- Proposed Onshore Scheme Draft Order Limits
- Mean Low Water Springs
- Study Area
- Waveney District Landscape Character Assessment
- B2 Blyth and Wang Valley
- F2 Southwold Coast
- H7 Blyth and Wang Tributary Valley Farmland
- J3 Blyth Estuary
- K1 North Suffolk Sandlings
- U Urban
- Suffolk Coastal Landscape Character Assessment
- B2 Blyth Valley
- D2 Westwood and Dingle Marshes
- J3 Blyth Estuary
- K2 Dunwich and Westelton Sandlands
- L1 Heveningham and Knodishall Estate Claylands

Contains OS data © Crown Copyright and database right 2025.
AC0000808122. Contains public sector information licensed under the
Open Government Licence v3.0.

Coordinate System: British National Grid

Kilometres

0

1

P02	24/09/2025	JM	JM	CP	CE
Rev	Date	By	Chkd	Appd	Authd

ARUP

8 Fitzroy Street
London W1T 4BJ
Tel +44 20 7636 1531
www.arup.com

Client

National Grid LionLink Limited (NGLLL)

Project Name

LIONLINK

Drawing Title

Figure 13.5 District Landscape Character Areas - Sheet 4

Scale at A3

1:35,000

Role

Environment

Suitability

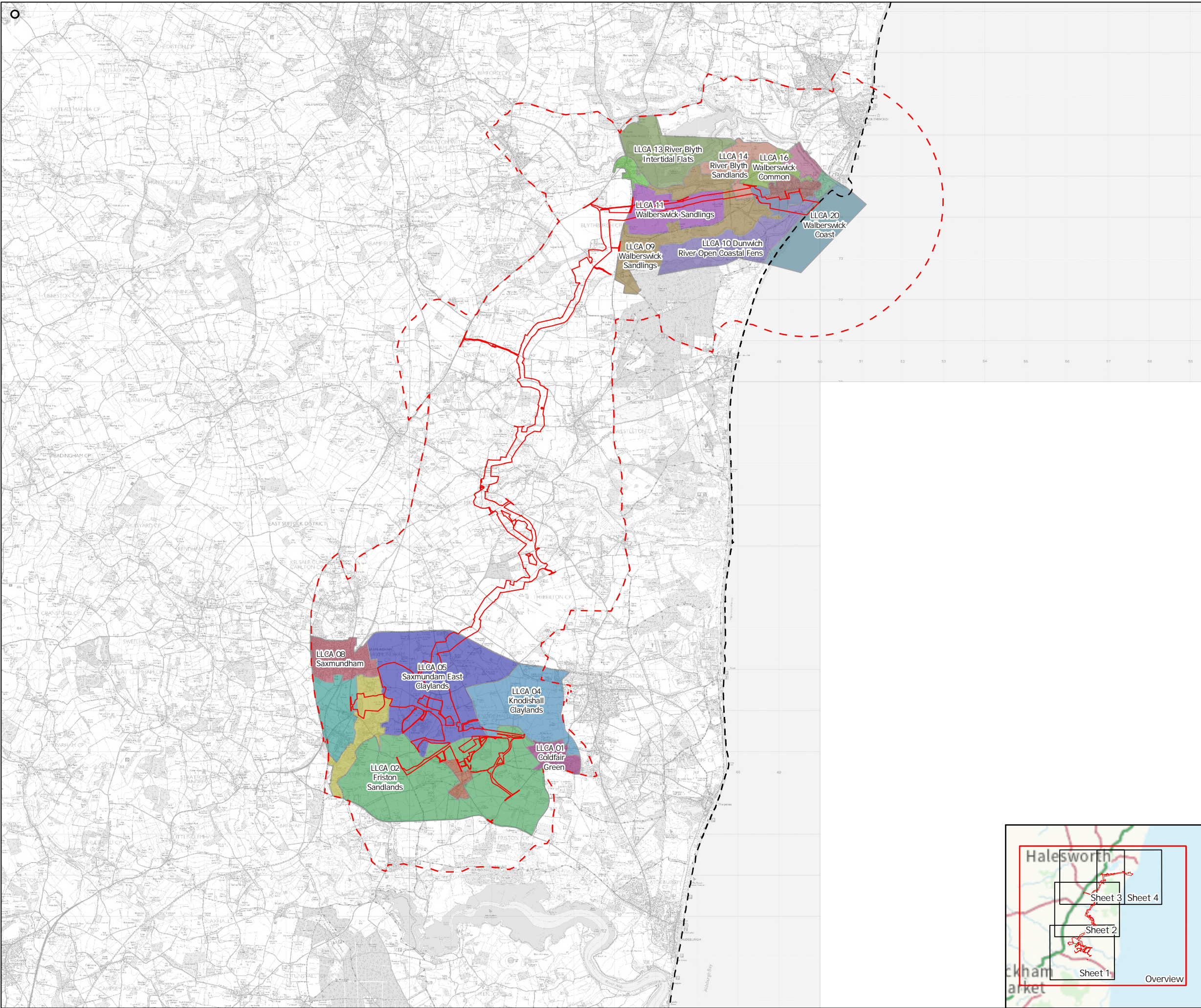
S2

Project Number	Rev
287334-00	P02

Drawing Number

LLK1-ARU-DWG-ENV-00049

A3



- Proposed Onshore Scheme Draft Order Limits
- - Mean Low Water Springs
- - Study Area
- Local Landscape Character Areas**
- LLCA 01 Coldfair Green
 - LLCA 02 Friston Sandlands
 - LLCA 03 Friston
 - LLCA 04 Knodishall Claylands
 - LLCA 05 Saxmundham East Claylands
 - LLCA 06 River Fromus Valley Meadowlands
 - LLCA 07 Saxmundham South Sandlands and Benhall
 - LLCA 08 Saxmundham
 - LLCA 09 Walberswick Sandlings
 - LLCA 10 Dunwich River Open Coastal Fens
 - LLCA 11 Walberswick Sandlings
 - LLCA 12 Blythburgh
 - LLCA 13 River Blyth Intertidal Flats
 - LLCA 14 River Blyth Sandlands
 - LLCA 15 Walberswick Sandlands Fringe
 - LLCA 16 Walberswick Common
 - LLCA 17 Walberswick Village
 - LLCA 18 River Blyth Coastal Levels
 - LLCA 19 River Blyth Harbour Dunes and Saltmarsh
 - LLCA 20 Walberswick Coast

Contains OS data © Crown Copyright and database right 2025.
AC0000808122. Contains public sector information licensed under the Open Government Licence v3.0.

Coordinate System: British National Grid

Kilometres					
P02	24/09/2025	JM	JM	CP	CE
Rev	Date	By	Chkd	Appd	Authd

ARUP

8 Fitzroy Street
London W1T 4BJ
Tel +44 20 7636 1531
www.arup.com

Client

National Grid LionLink Limited (NGLLL)

Project Name

LIONLINK

Drawing Title

Figure 13.6 Local Landscape Character Areas - Overview

Scale at A3

1:90,000

Role

Environment

Suitability

S2

Project Number

287334-00

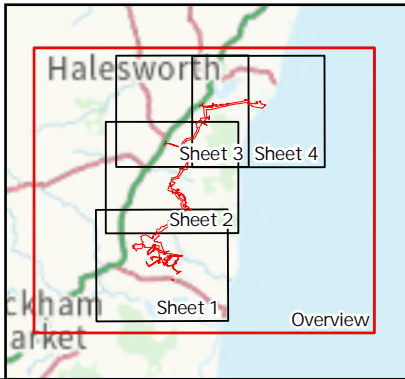
Rev

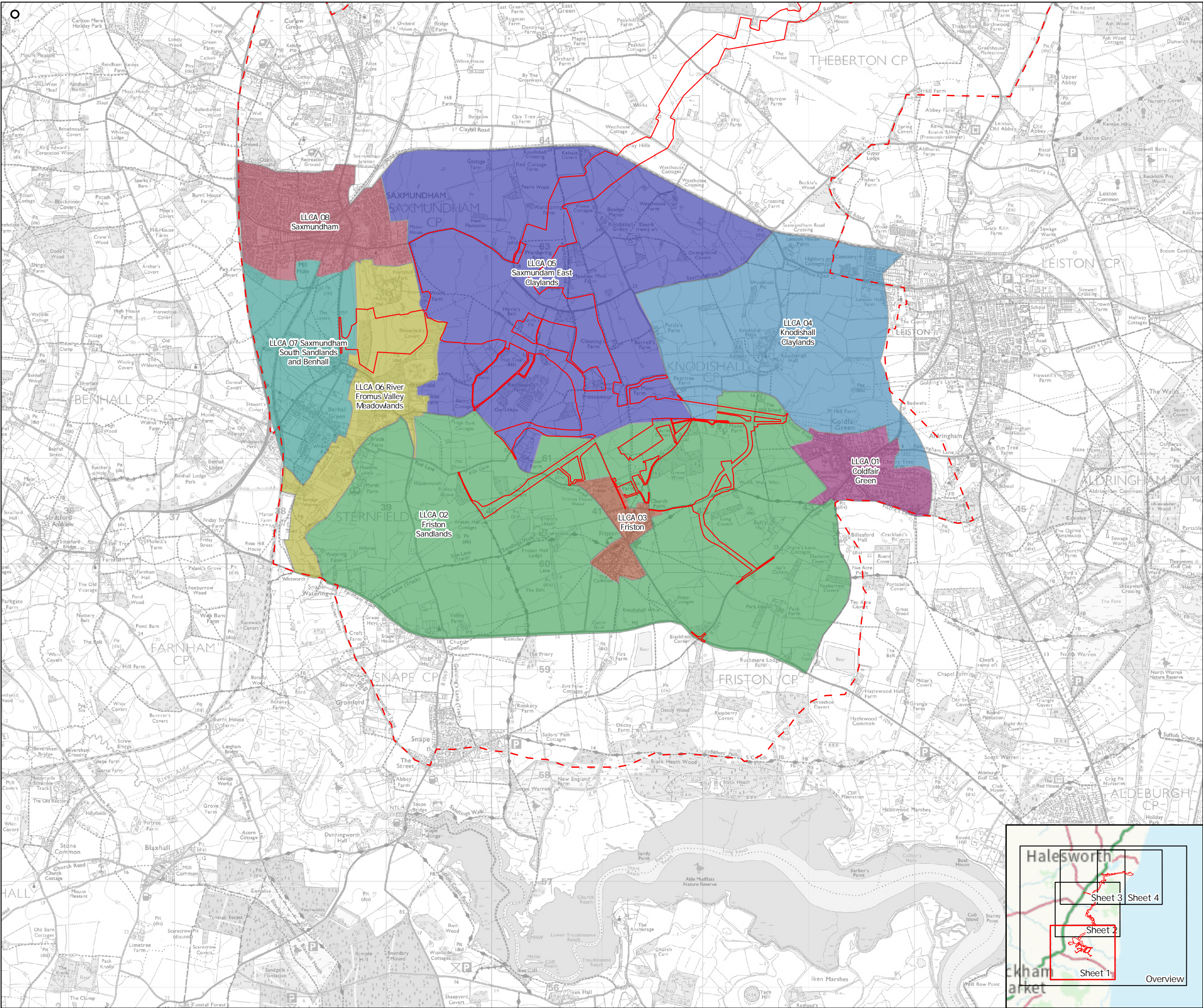
P02

Drawing Number

LLK1-ARU-DWG-ENV-00058

A3





- Proposed Onshore Scheme Draft
Order Limits
- Mean Low Water Springs
- Study Area
- Local Landscape Character Areas
- LLCA 01 Coldfair Green
 - LLCA 02 Friston Sandlands
 - LLCA 03 Friston
 - LLCA 04 Knodishall Claylands
 - LLCA 05 Saxmundham East Claylands
 - LLCA 06 River Fromus Valley Meadowlands
 - LLCA 07 Saxmundham South Sandlands and Benhall
 - LLCA 08 Saxmundham

Contains OS data © Crown Copyright and database right 2025.
AC0000808122. Contains public sector information licensed under the
Open Government Licence v3.0.

Coordinate System: British National Grid

Kilometres					
0 1					
P02	24/09/2025	JM	JM	CP	CE
Rev	Date	By	Chkd	Appd	Authd

ARUP

8 Fitzroy Street
London W1T 4BJ
Tel +44 20 7636 1531
www.arup.com

Client

National Grid LionLink Limited (NGLLL)

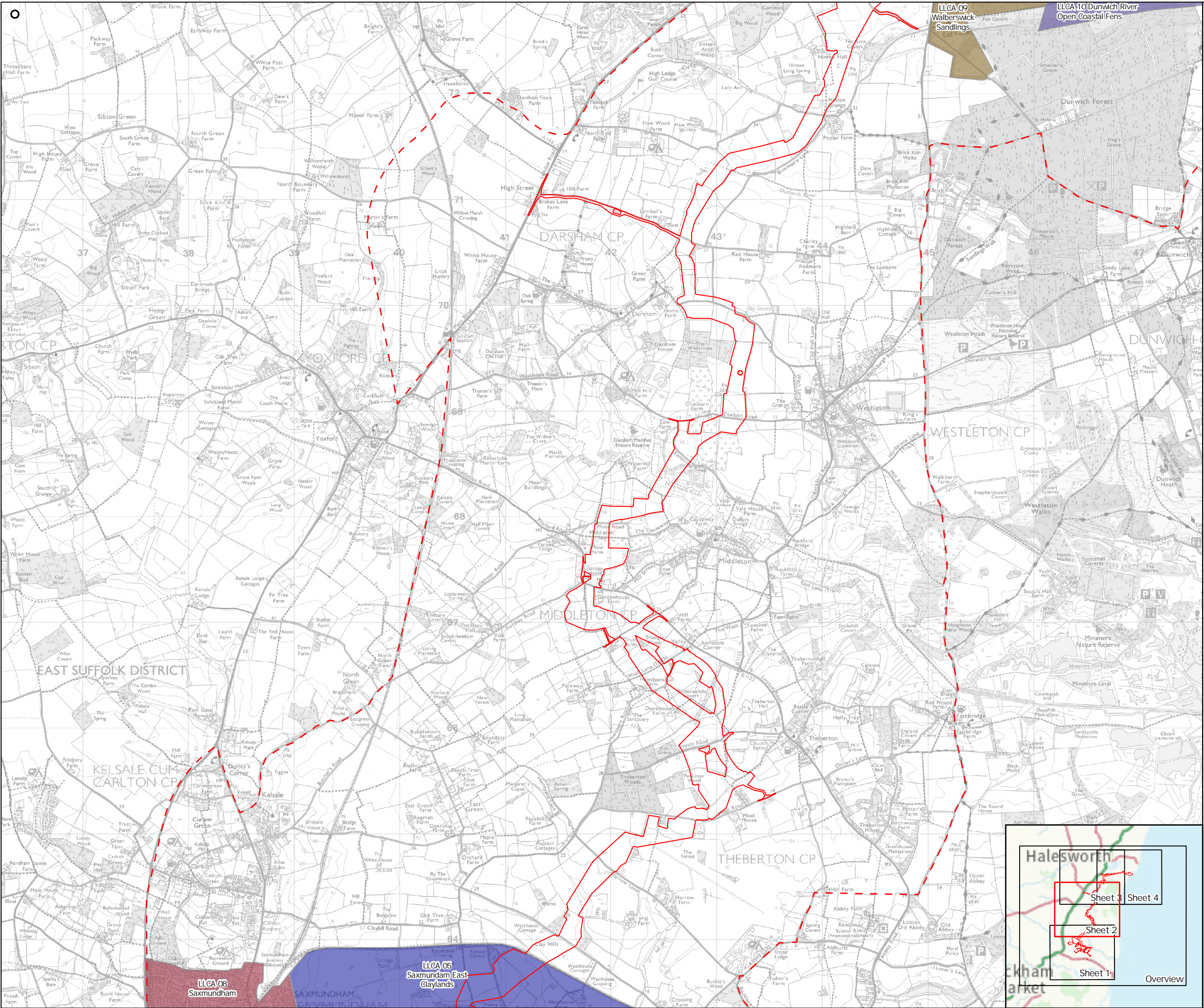
Project Name

LIONLINK

Drawing Title
Figure 13.6 Local Landscape
Character Areas - Sheet 1

Scale at A3
1:35,000
Role
Environment
Suitability
S2
Project Number
287334-00
Rev
P02
Drawing Number
LLK1-ARU-DWG-ENV-00058

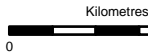
A3



- Proposed Onshore Scheme Draft Order Limits
- - - Mean Low Water Springs
- - - Study Area
- Local Landscape Character Areas
- LLCA 05 Saxmundam East Claylands
 - LLCA 08 Saxmundham
 - LLCA 09 Walberswick Sandlings
 - LLCA 10 Dunwich River Open Coastal Fens

Contains OS data © Crown Copyright and database right 2025.
AC0000808122. Contains public sector information licensed under the
Open Government Licence v3.0.

Coordinate System: British National Grid



P02	24/09/2025	JM	JM	CP	CE
Rev	Date	By	Chkd	Appd	Authd

ARUP

8 Fitzroy Street
London W1T 4BJ
Tel +44 20 7636 1531
www.arup.com

Client

National Grid LionLink Limited (NGLLL)

Project Name

LIONLINK

Drawing Title
Figure 13.6 Local Landscape
Character Areas - Sheet 2

Scale at A3

1:35,000

Role

Environment

Suitability

S2

Project Number

287334-00

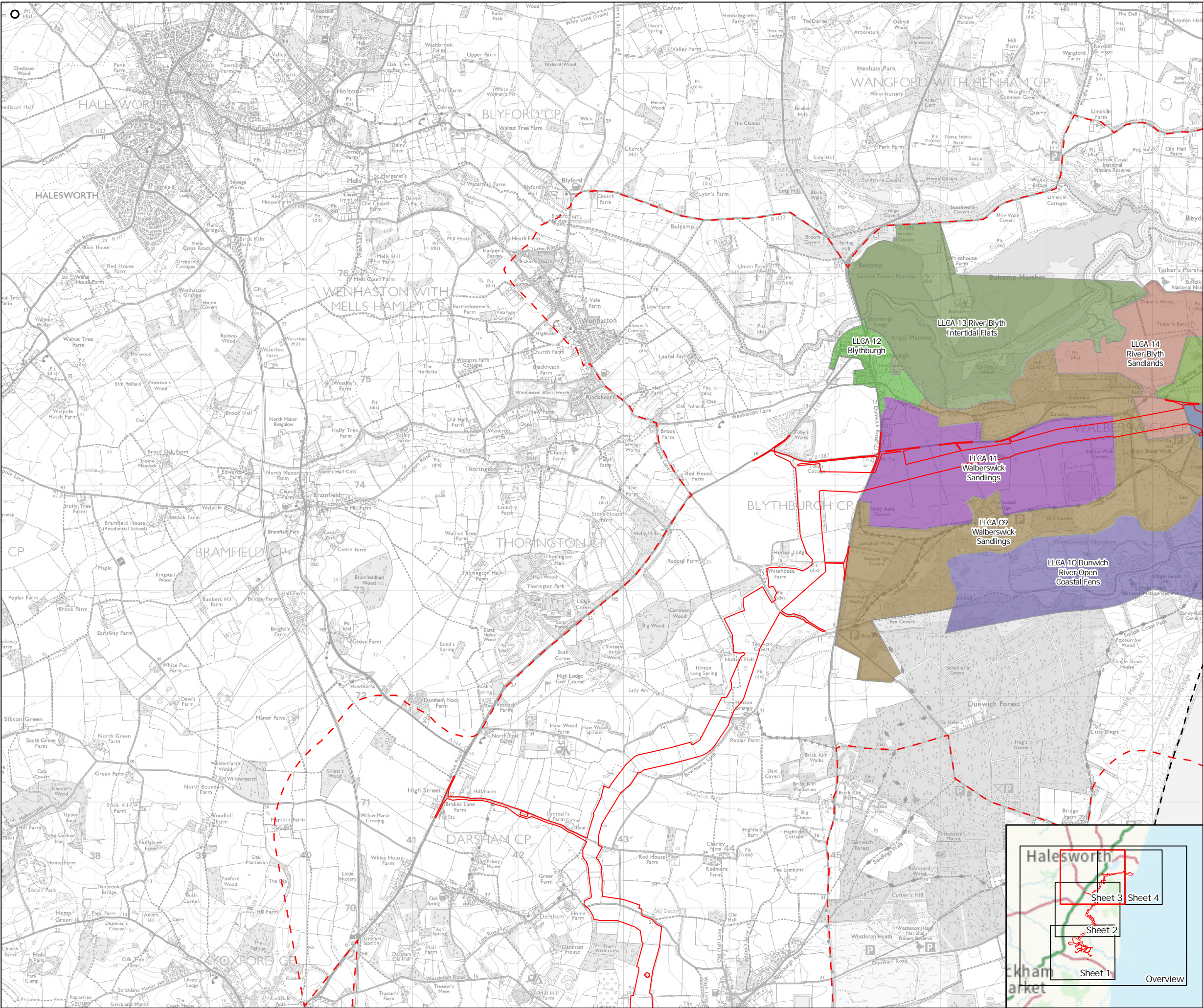
Rev

P02

Drawing Number

LLK1-ARU-DWG-ENV-00058

A3



Proposed Onshore Scheme Draft
Order Limits

Mean Low Water Springs

Study Area

Local Landscape Character Areas

- LLCA 09 Walberswick Sandlings
- LLCA 10 Dunwich River Open Coastal Fens
- LLCA 11 Walberswick Sandlings
- LLCA 12 Blythburgh
- LLCA 13 River Blyth Intertidal Flats
- LLCA 14 River Blyth Sandlands
- LLCA 15 Walberswick Sandlands Fringe
- LLCA 16 Walberswick Common

Contains OS data © Crown Copyright and database right 2025.
AC0000808122. Contains public sector information licensed under the
Open Government Licence v3.0.

Coordinate System: British National Grid

Kilometres					
0 1					
P02	24/09/2025	JM	JM	CP	CE
Rev	Date	By	Chkd	Appd	Authd

ARUP

8 Fitzroy Street
London W1T 4BJ
Tel +44 20 7636 1531
www.arup.com

Client

National Grid LionLink Limited (NGLLL)

Project Name

LIONLINK

Drawing Title
Figure 13.6 Local Landscape
Character Areas - Sheet 3

Scale at A3

1:35,000

Role

Environment

Suitability

S2

Project Number

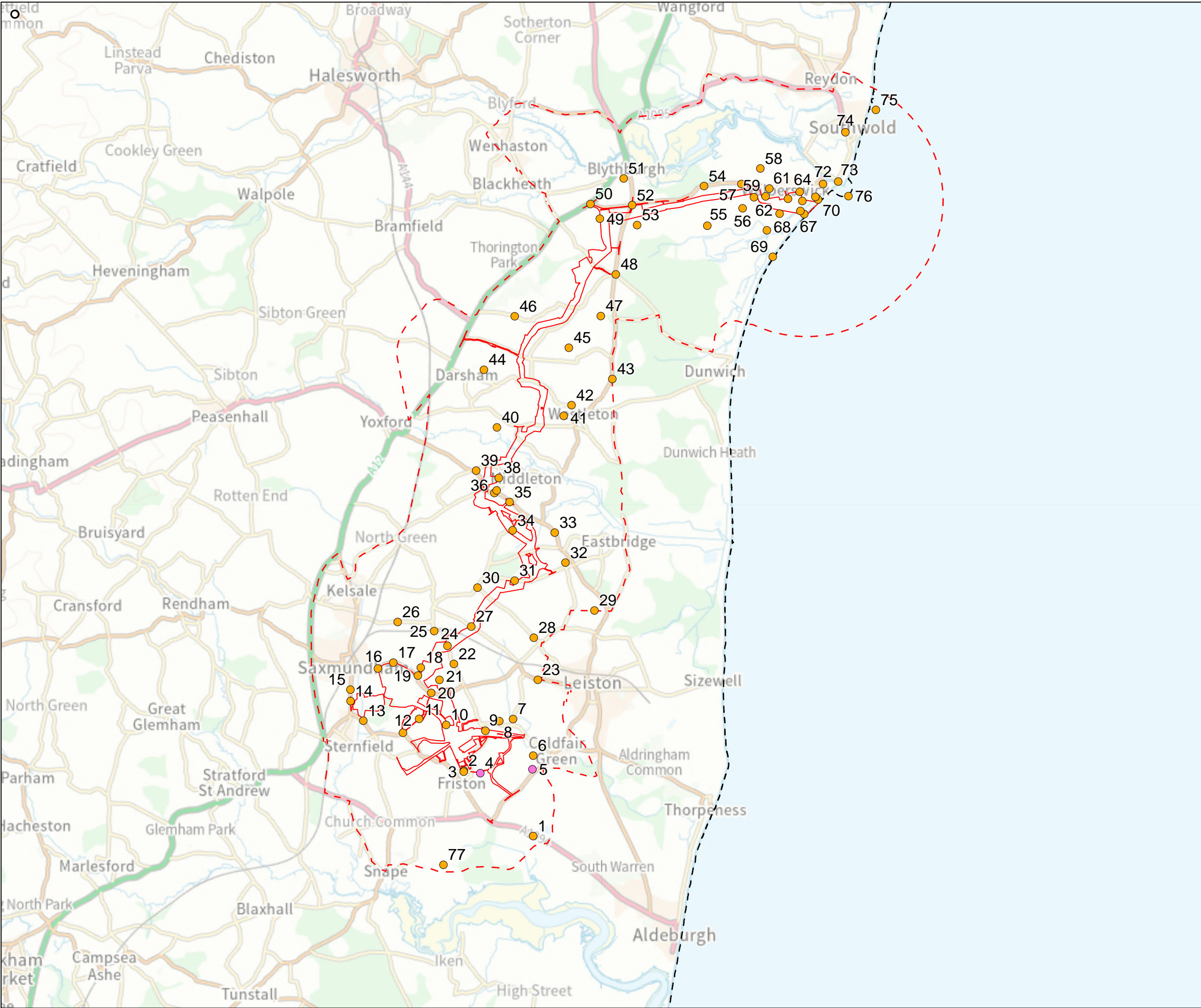
287334-00

Drawing Number

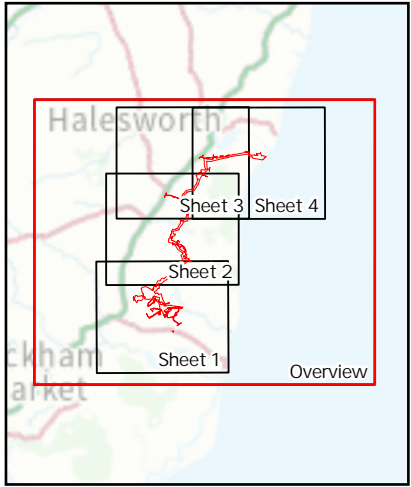
LLK1-ARU-DWG-ENV-00058

Rev
P02

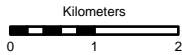
A3



- Proposed Onshore Scheme Draft Order Limits
- Mean Low Water Springs
- Study Area
- Viewpoint
- Viewpoint - Not Assessed



Contains OS data © Crown Copyright and database right 2025
AC0000808122
Coordinate System: British National Grid



P02	25/09/2025	AW	JM	CP	CE
Rev	Date	By	Chkd	Appd	Authd

ARUP

8 Fitzroy Street
London W1T 4BJ
Tel +44 20 7636 1531
www.arup.com

Client

National Grid LionLink Limited (NGLLL)

Project Name

LIONLINK

Drawing Title

Figure 13.7 Viewpoints - Overview

Scale at A3

1:90,000

Role

Environment

Suitability

S2

Project Number

287334-00

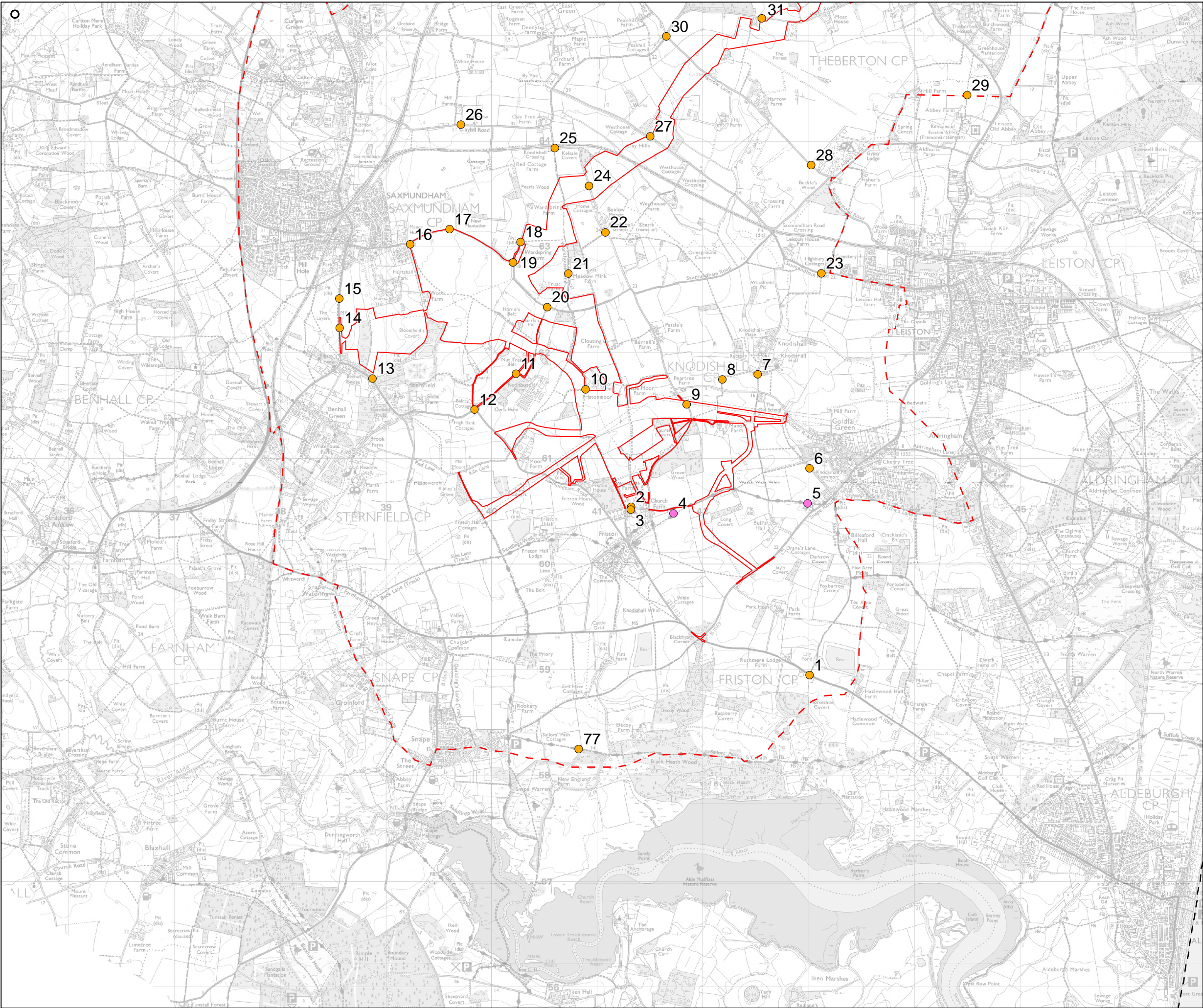
Rev

P02

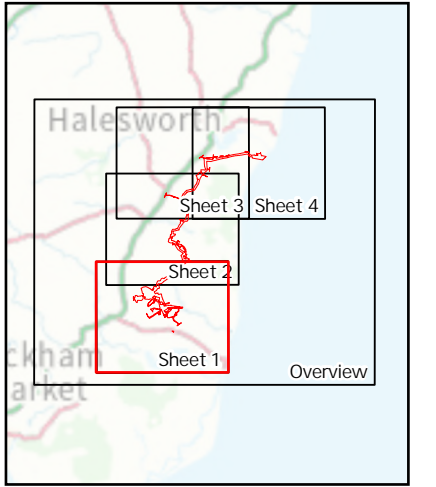
Drawing Number

LLK1-ARU-DWG-ENV-00077

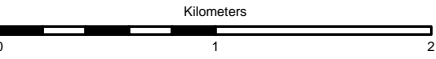
A3



- Proposed Onshore Scheme Draft Order Limits
- Mean Low Water Springs
- Study Area
- Viewpoint
- Viewpoint - Not Assessed



Contains OS data © Crown Copyright and database right 2025
AC0000808122
Coordinate System: British National Grid



P02	25/09/2025	AW	JM	CP	CE
Rev	Date	By	Chkd	Appd	Authd

ARUP

8 Fitzroy Street
London W1T 4BJ
Tel +44 20 7636 1531
www.arup.com

Client

National Grid LionLink Limited (NGLLL)

Project Name

LIONLINK

Drawing Title
Figure 13.7 Viewpoints - Sheet 1

Scale at A3

1:35,000

Role

Environment

Suitability

S2

Project Number

287334-00

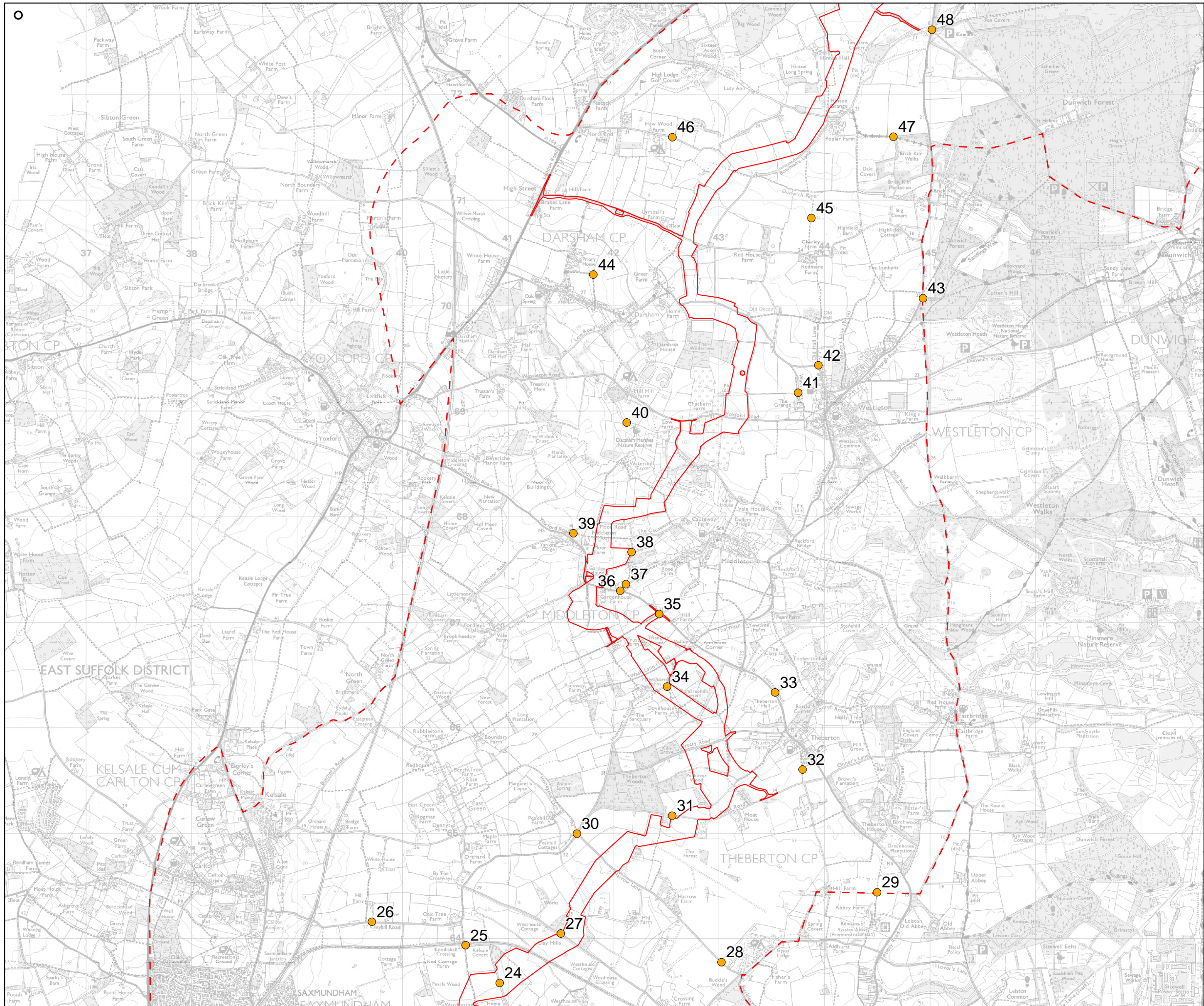
Rev

P02

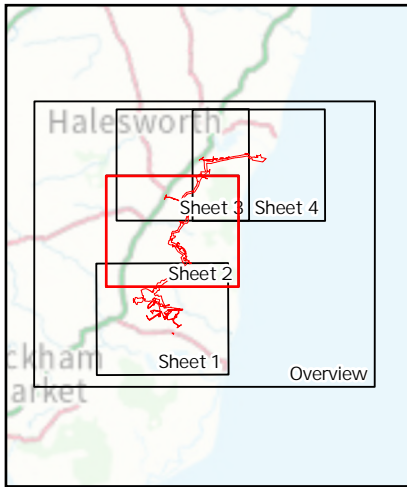
Drawing Number

LLK1-ARU-DWG-ENV-00077

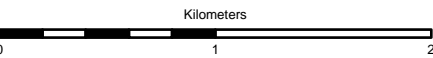
A3



- Proposed Onshore Scheme Draft Order Limits
- Mean Low Water Springs
- Study Area
- Viewpoint
- Viewpoint - Not Assessed



Contains OS data © Crown Copyright and database right 2025
AC0000808122
Coordinate System: British National Grid



P02	25/09/2025	AW	JM	CP	CE
Rev	Date	By	Chkd	Appd	Authd

ARUP

8 Fitzroy Street
London W1T 4BJ
Tel +44 20 7636 1531
www.arup.com

Client

National Grid LionLink Limited (NGLLL)

Project Name

LIONLINK

Drawing Title

Figure 13.7 Viewpoints - Sheet 2

Scale at A3

1:35,000

Role

Environment

Suitability

S2

Project Number

287334-00

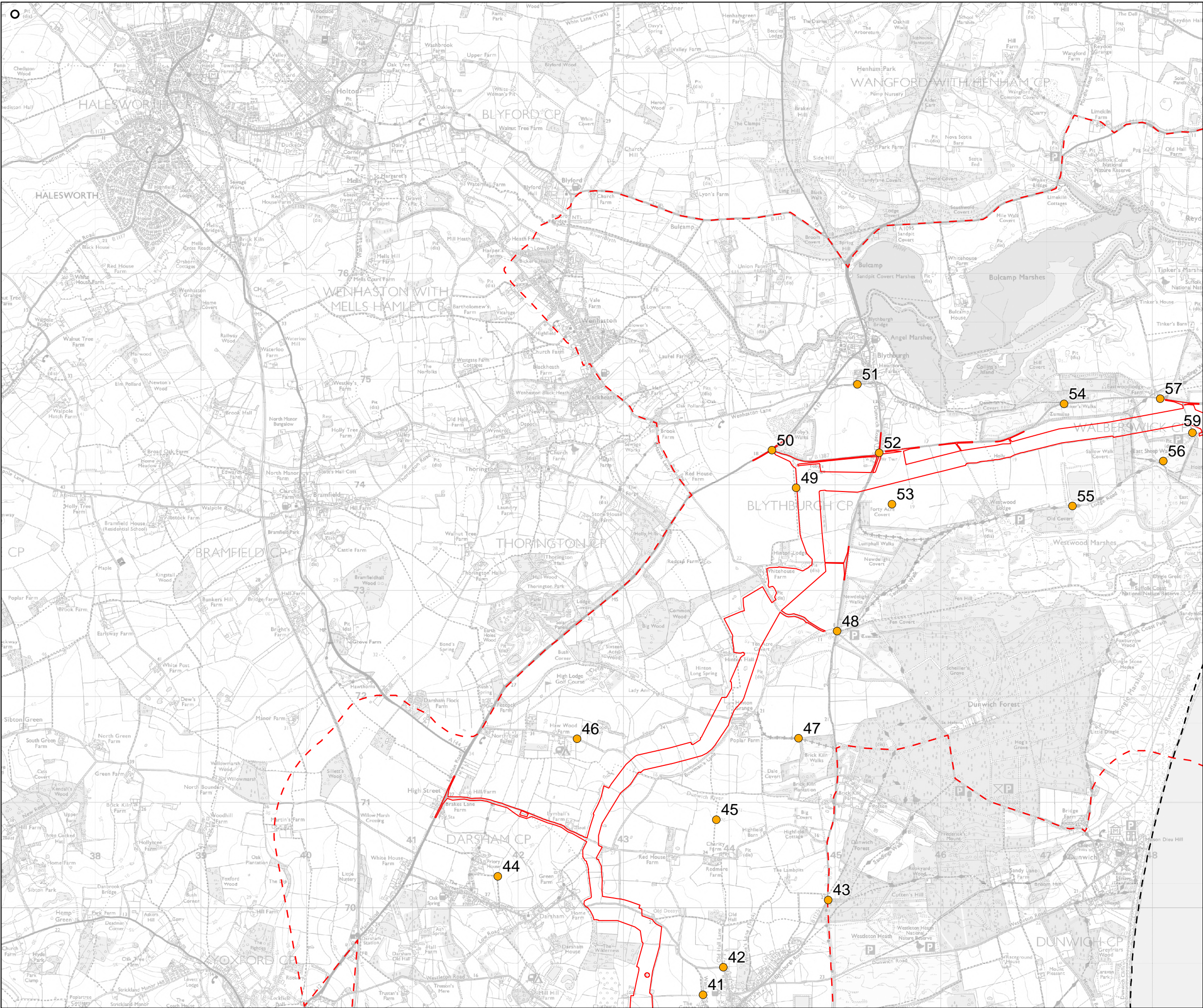
Drawing Number

LLK1-ARU-DWG-ENV-00077

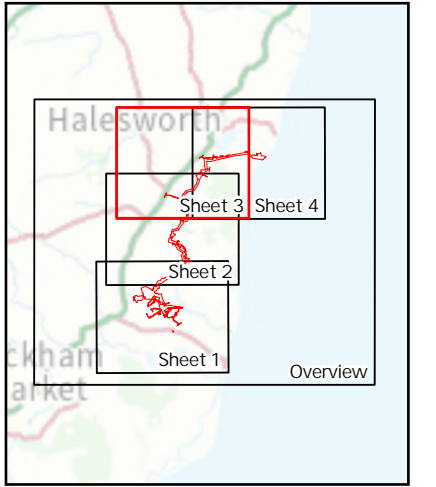
Rev

P02

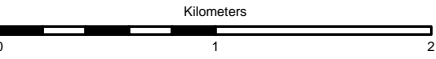
A3



- Proposed Onshore Scheme Draft Order Limits
- Mean Low Water Springs
- Study Area
- Viewpoint
- Viewpoint - Not Assessed



Contains OS data © Crown Copyright and database right 2025
AC0000808122
Coordinate System: British National Grid



P02	25/09/2025	AW	JM	CP	CE
Rev	Date	By	Chkd	Appd	Authd

ARUP

8 Fitzroy Street
London W1T 4BJ
Tel +44 20 7636 1531
www.arup.com

Client

National Grid LionLink Limited (NGLLL)

Project Name

LIONLINK

Drawing Title

Figure 13.7 Viewpoints - Sheet 3

Scale at A3

1:35,000

Role

Environment

Suitability

S2

Project Number

287334-00

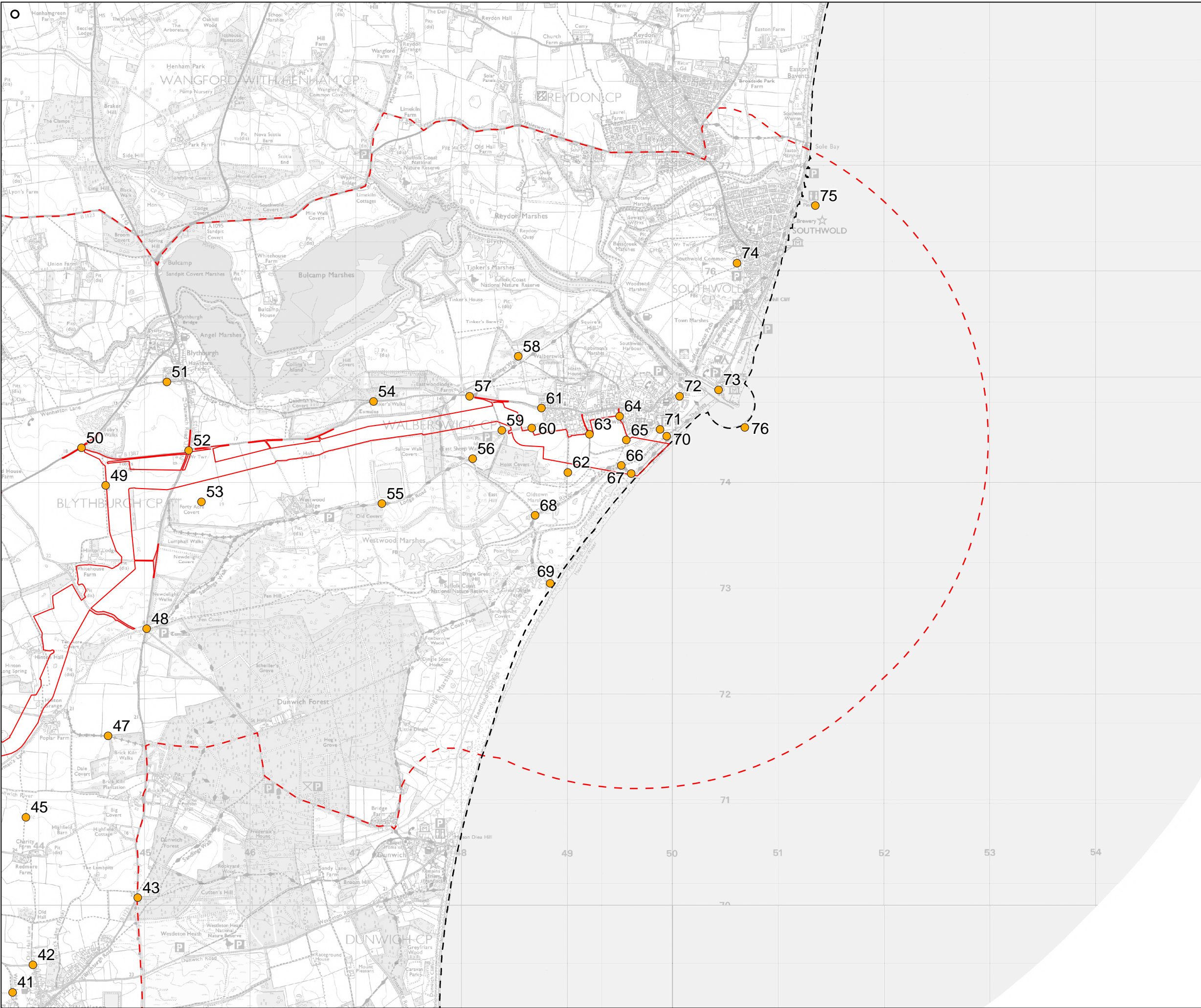
Rev

P02

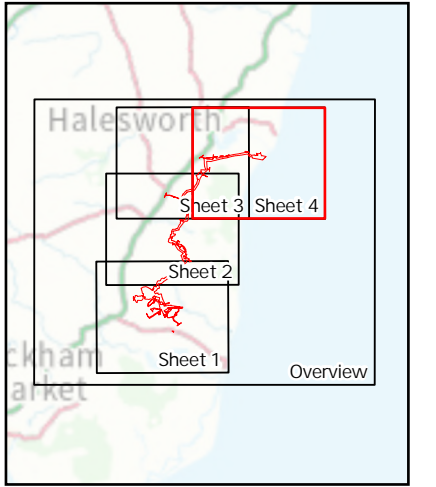
Drawing Number

LLK1-ARU-DWG-ENV-00077

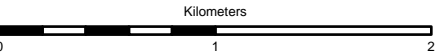
A3



- Proposed Onshore Scheme Draft Order Limits
- Mean Low Water Springs
- Study Area
- Viewpoint
- Viewpoint - Not Assessed



Contains OS data © Crown Copyright and database right 2025
AC0000808122
Coordinate System: British National Grid



P02	25/09/2025	AW	JM	CP	CE
Rev	Date	By	Chkd	Appd	Authd

ARUP

8 Fitzroy Street
London W1T 4BJ
Tel +44 20 7636 1531
www.arup.com

Client

National Grid LionLink Limited (NGLLL)

Project Name

LIONLINK

Drawing Title

Figure 13.7 Viewpoints - Sheet 4

Scale at A3

1:35,000

Role

Environment

Suitability

S2

Project Number

287334-00

Rev

P02

Drawing Number

LLK1-ARU-DWG-ENV-00077

A3