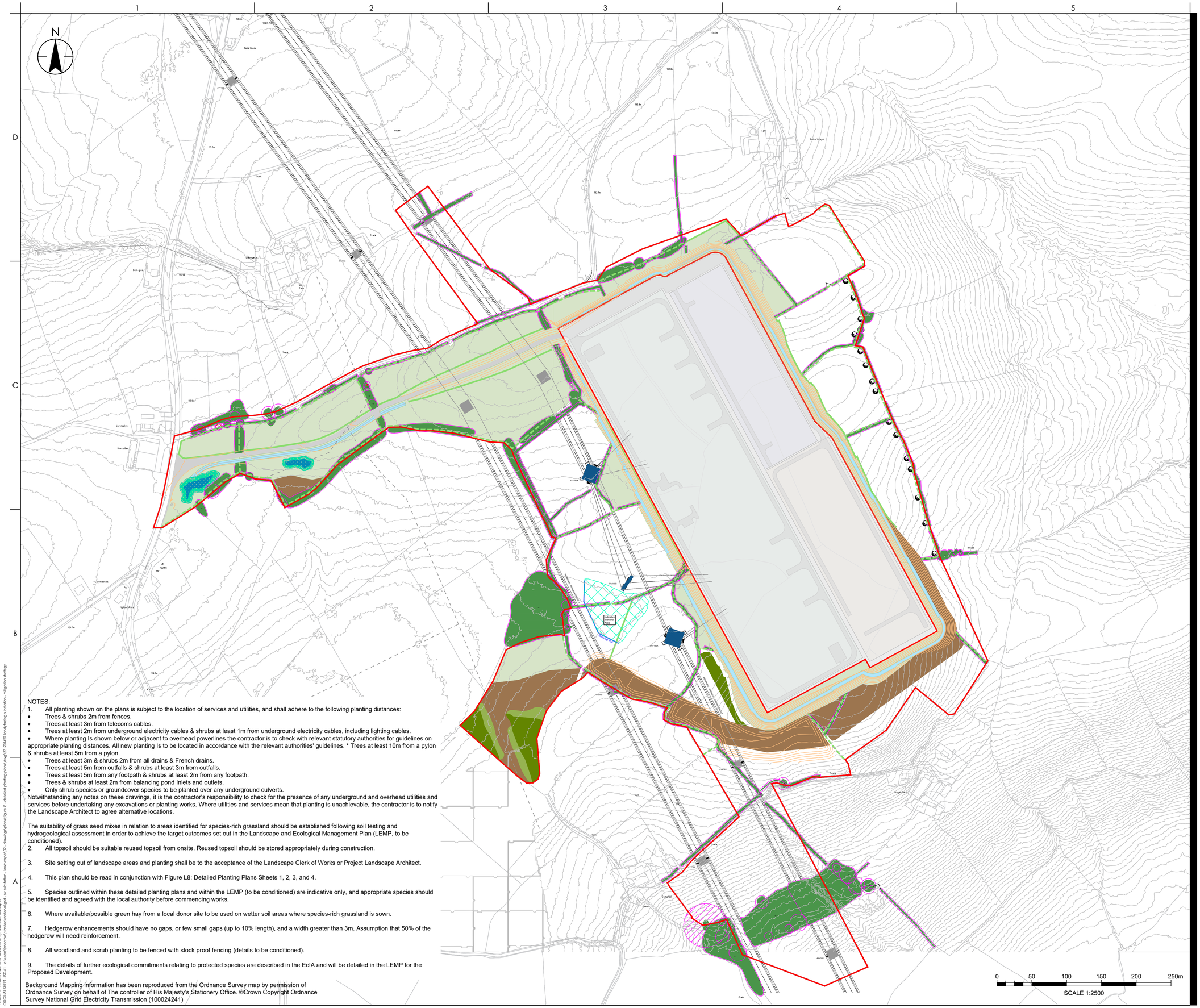

NOTES:

1. All planting shown on the plans is subject to the location of services and utilities, and shall adhere to the following planting distances:
- Trees & shrubs 2m from fences.
- Trees at least 3m from telecoms cables.
- Trees at least 2m from underground electricity cables & shrubs at least 1m from underground electricity cables, including lighting cables.
- Where planting Is shown below or adjacent to overhead powerlines the contractor is to check with relevant statutory authorities for guidelines on appropriate planting distances. All new planting Is to be located in accordance with the relevant authorities' guidelines. * Trees at least 10m from a pylon & shrubs at least 5m from a pylon.
- Trees at least 3m & shrubs 2m from all drains & French drains.
- Trees at least 5m from outfalls & shrubs at least 3m from outfalls.
- Trees at least 5m from any footpath & shrubs at least 2m from any footpath.
- Trees & shrubs at least 2m from balancing pond Inlets and outlets.
- Only shrub species or groundcover species to be planted over any underground culverts.

Notwithstanding any notes on these drawings, it is the contractor's responsibility to check for the presence of any underground and overhead utilities and services before undertaking any excavations or planting works. Where utilities and services mean that planting is unachievable, the contractor is to notify the Landscape Architect to agree alternative locations.

The suitability of grass seed mixes in relation to areas identified for species-rich grassland should be established following soil testing and hydrogeological assessment in order to achieve the target outcomes set out in the Landscape and Ecological Management Plan (LEMP, to be conditioned).

2. All topsoil should be suitable reused topsoil from onsite. Reused topsoil should be stored appropriately during construction.

3. Site setting out of landscape areas and planting shall be to the acceptance of the Landscape Clerk of Works or Project Landscape Architect.

4. This plan should be read in conjunction with Figure L8: Detailed Planting Plans Sheets 1, 2, 3, and 4.

5. Species outlined within these detailed planting plans and within the LEMP (to be conditioned) are indicative only, and appropriate species should be identified and agreed with the local authority before commencing works.

6. Where available/possible green hay from a local donor site to be used on wetter soil areas where species-rich grassland is sown.

7. Hedgerow enhancements should have no gaps, or few small gaps (up to 10% length), and a width greater than 3m. Assumption that 50% of the hedgerow will need reinforcement.

8. All woodland and scrub planting to be fenced with stock proof fencing (details to be conditioned).

9. The details of further ecological commitments relating to protected species are described in the EcIA and will be detailed in the LEMP for the Proposed Development.

Background Mapping information has been reproduced from the Ordnance Survey map by permission of Ordnance Survey on behalf of The controller of His Majesty's Stationery Office. ©Crown Copyright Ordnance Survey National Grid Electricity Transmission (100024241)

Stantec

Stantec UK Limited
10 Queen Square
Bristol
BS1 4NT
Tel. +44 1173 327 840
www.stantec.com/uk

Copyright Reserved

The Contractor shall verify and be responsible for all dimensions. DO NOT scale the drawing.
Any errors or omissions shall be reported to Stantec without delay.
The Copyrights to all designs and drawings are the property of Stantec.
Reproduction or use for any purpose other than that authorised by Stantec is forbidden.

Notes

UTILITIES NOTE: The position of any existing public or private sewers, utility services, plant or apparatus shown on this drawing is believed to be correct, but no warranty to this is expressed or implied. Other such plant or apparatus may also be present but not shown. The Contractor is therefore advised to undertake their own investigation where the presence of any existing sewers, services, plant or apparatus may affect their operations.

LEGEND

- Red Line Boundary
- Proposed Specimen Tree
- Existing Hedgerow to be Enhanced (see notes for requirements)
- Existing Vegetation (With Root Protection Area)
- Proposed Native Mixed Hedgerow
- Proposed Woodland
- Proposed Woodland Edge
- Proposed Scrub
- Proposed Species-rich Grassland
- Proposed Marginal Planting
- Proposed Aquatic Planting
- Proposed Swales
- Proposed Access Track
- Overhead HV Lines
- Overhead HV Cables
- Proposed Pylon/Tower Locations
- Existing Pylon Locations
- Existing Major Contours
- Proposed Major Contours

Issued/Revision	By	Appd	YYYY.MM.DD
P02 COMMENTS ADDRESSED	IM	RW	2025.10.24
P01 FIRST ISSUE	MB	AC	2025.09.23

	Dwn.	Dsgn.	Chkd.	YYYY.MM.DD
	MB	RW	HM	2025.10.27

Issue Status

S3 - FOR REVIEW AND COMMENT

This document is suitable only for the purpose noted above.
Use of this document for any other purpose is not permitted.

Client/Project Logo

nationalgrid

Client/Project

National Grid

Llandyfaelog Substation

Title

Figure L8 - Detail Planting Plans Overview Sheet

Project No. 331201429

A1 Scale 1:2500

Revision **P02**

Drawing No. **331201429_3001**

Plotted: 31.10.2025 2025.10.31 12:23:10 PM By: MacRae, Ibbo Jayne
FILENAME: 3001 - GA1 - C:\users\macraeiaj\appdata\local\temp\acpublish_20604\331201429 llandyfaelog substation - mitigation strategy - hw substation - landscape\01 - drawings\acad\figure l8 - detailed planting plans.dwg

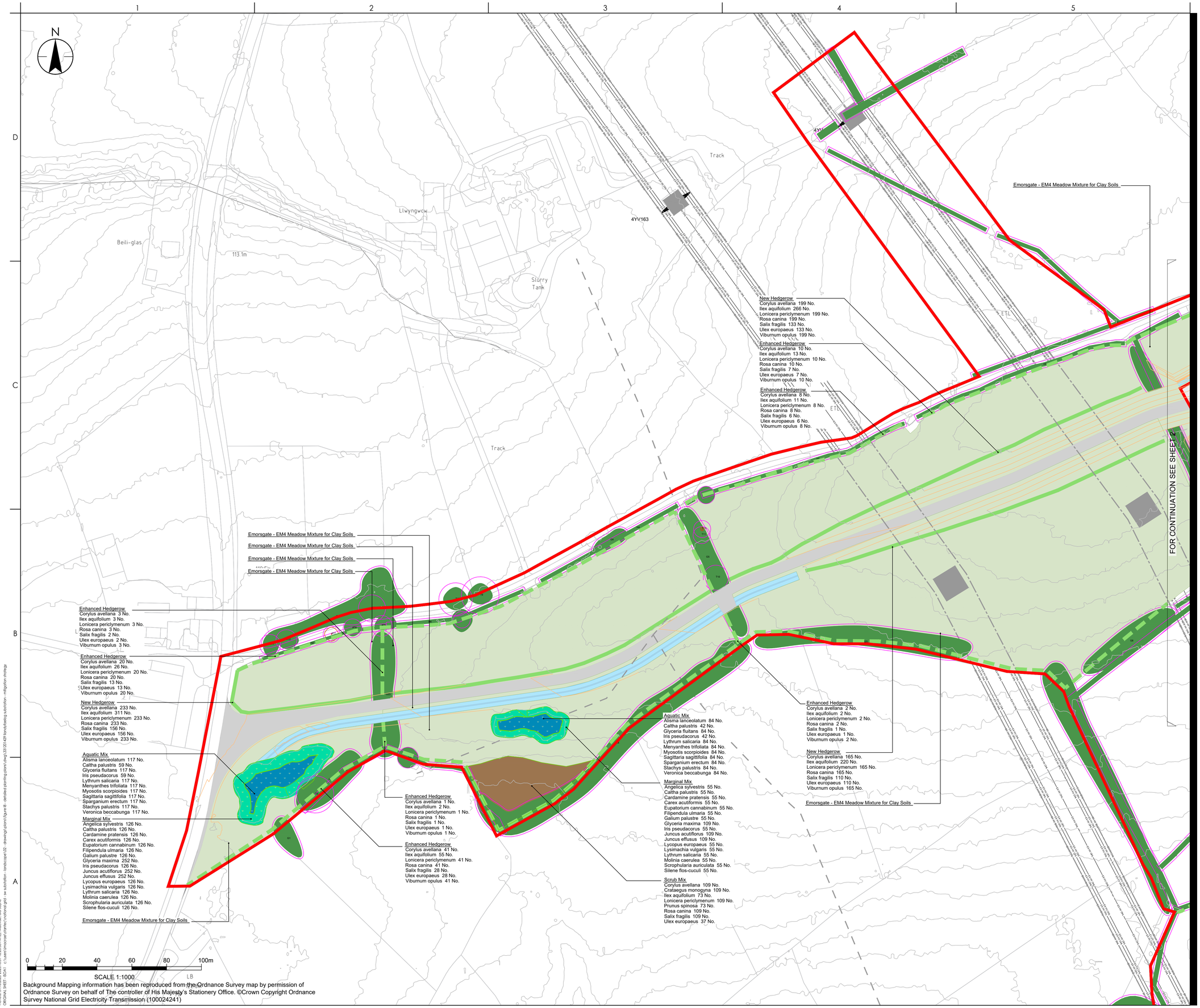

Background Mapping information has been reproduced from the Ordnance Survey map by permission of Ordnance Survey on behalf of The controller of His Majesty's Stationery Office. ©Crown Copyright Ordnance Survey National Grid Electricity Transmission (100024241)

Plotted: 31.10.2025 2025.10.31 12:23:33 PM By: Alice.Rae_Mcb-Jayne
PaperSize: ISO A1 C:\users\alice.rae_mcb-jayne\appdata\local\temp\acpublish_14264\national grid - sw substation - landscape\02 - drawings\figures\figure l8 - detailed planting plans\layoutset\figure l8 - detailed planting plans.dwg 331201429 llandyfaelog substation - mitigation strategy

Stantec

Stantec UK Limited
10 Queen Square
Bristol
BS1 4NT
Tel. +44 1173 327 840
www.stantec.com/uk

Copyright Reserved

The Contractor shall verify and be responsible for all dimensions. DO NOT scale the drawing. Any errors or omissions shall be reported to Stantec without delay.
The Copyrights to all designs and drawings are the property of Stantec. Reproduction or use for any purpose other than that authorised by Stantec is forbidden.

Notes

UTILITIES NOTE: The position of any existing public or private sewers, utility services, plant or apparatus shown on this drawing is believed to be correct, but no warranty to this is expressed or implied. Other such plant or apparatus may also be present but not shown. The Contractor is therefore advised to undertake their own investigation where the presence of any existing sewers, services, plant or apparatus may affect their operations.

LEGEND

- Red Line Boundary
- Proposed Specimen Tree
- Existing Hedgerow to be Enhanced (see notes for requirements)
- Existing Vegetation (With Root Protection Area)
- Proposed Native Mixed Hedgerow
- Proposed Woodland
- Proposed Woodland Edge
- Proposed Scrub
- Proposed Species-rich Grassland
- Proposed Marginal Planting
- Proposed Aquatic Planting
- Proposed Swales
- Access Track
- Overhead HV Lines
- Overhead HV Cables
- Existing Pylon Locations
- Proposed Pylon/Tower Locations
- Existing Major Contours
- Proposed Major Contours

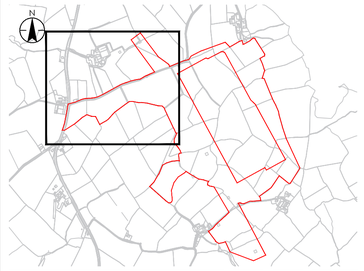

P02	COMMENTS ADDRESSED	IM	RW	2025.10.24
P01	FIRST ISSUE	MB	AC	2025.09.23
Issued/Revision		By	Appd	YYYY.MM.DD
		MB	RW	AC	2025.10.27
		Dwn.	Dsgn.	Chkd.	YYYY.MM.DD

Issue Status

S3 - FOR REVIEW AND COMMENT

This document is suitable only for the purpose noted above.
Use of this document for any other purpose is not permitted.

Client/Project Logo

nationalgrid

Client/Project

National Grid

Llandyfaelog Substation

Title

Figure L8 - Detail Planting Plans Sheet 1

Project No. 331201429

A1 Scale 1:1000

Revision P01

Drawing No. 331201429_3002

Planting Schedule - Sheet 1

Scrub Mix

Species	Height	Density	Specification	%	No. of Plants
Corylus avellana	80-100cm	1.5Ctr	1+2: Transplant - seed raised: Branched: 4 brks: B	15%	109
Crataegus monogyna	80-100cm	1.5Ctr	1+2: Transplant - seed raised: B	15%	109
Ilex aquifolium	80-100cm	1.5Ctr	Leader with Laterals: C	10%	73
Lonicera periclymenum	60-80cm	1.5Ctr	Caned: Several Shoots: 2 brks: C	15%	109
Prunus spinosa	80-100cm	1.5Ctr	1+2: Transplant - seed raised: Branched: 3 brks: B	10%	73
Rosa canina	60-80cm	1.5Ctr	1+1: Transplant - seed raised: Branched: 3 brks: B	15%	109
Salix fragilis	80-100cm	1.5Ctr	0/1: Cutting: B	15%	109
Ulex europaeus	20-30cm	1.5Ctr	Bushy: 3 brks: C	5%	37
				Total :100%	Total :728

New Hedgerow

Species	Specification	Height	Density	%	No. of Plants	Length
Corylus avellana	1+1: Transplant - seed raised: Branched: 2 brks: B	40-60cm	0.4Ctr Double Staggered at 0.4m offset	15%	597	120m
Ilex aquifolium	Leader with Laterals: C	40-60cm	0.4Ctr Double Staggered at 0.4m offset	20%	797	159m
Lonicera periclymenum	Caned: Several Shoots: 2 brks: C	60-80cm	0.4Ctr Double Staggered at 0.4m offset	15%	597	120m
Rosa canina	1+1: Transplant - seed raised: Branched: 3 brks: B	60-80cm	0.4Ctr Double Staggered at 0.4m offset	15%	597	120m
Salix fragilis	0/1: Cutting: B	80-100cm	0.4Ctr Double Staggered at 0.4m offset	10%	399	80m
Ulex europaeus	Bushy: 3 brks: C	20-30cm	0.4Ctr Double Staggered at 0.4m offset	10%	399	80m
Viburnum opulus	1+2: Transplant - seed raised: Branched: 3 brks: B	80-100cm	0.4Ctr Double Staggered at 0.4m offset	15%	597	120m
				Total :100%	Total :3983	Total :799

Enhanced Hedgerow

Species	Specification	Height	Density	%	No. of Plants	Length
Corylus avellana	1+1: Transplant - seed raised: Branched: 2 brks: B	40-60cm	0.4/m	15%	85	204m
Ilex aquifolium	Leader with Laterals: C	40-60cm	0.4/m	20%	112	271m
Lonicera periclymenum	Caned: Several Shoots: 2 brks: C	60-80cm	0.4/m	15%	85	204m
Rosa canina	1+1: Transplant - seed raised: Branched: 3 brks: B	60-80cm	0.4/m	15%	85	204m
Salix fragilis	0/1: Cutting: B	80-100cm	0.4/m	10%	58	135m
Ulex europaeus	Bushy: 3 brks: C	20-30cm	0.4/m	10%	58	135m
Viburnum opulus	1+2: Transplant - seed raised: Branched: 3 brks: B	80-100cm	0.4/m	15%	85	204m
					Total :568	Total :1357m

Aquatic Mix

Species	Pot Size	Density	%	No. of Plants
Alisma lanceolatum	0.5L	0.6Ctr	10%	201
Caltha palustris	0.5L	0.6Ctr	5%	101
Glyceria fluitans	0.5L	0.6Ctr	10%	201
Iris pseudacorus	0.5L	0.6Ctr	5%	101
Lythrum salicaria	0.5L	0.6Ctr	10%	201
Menyanthes trifoliata	0.5L	0.6Ctr	10%	201
Myosotis scorpioides	0.5L	0.6Ctr	10%	201
Sagittaria sagittifolia	0.5L	0.6Ctr	10%	201
Sparganium erectum	0.5L	0.6Ctr	10%	201
Stachys palustris	0.5L	0.6Ctr	10%	201
Veronica beccabunga	0.5L	0.6Ctr	10%	201
			Total :100%	Total :2011

Marginal Mix

Species	Pot Size	Density	%	No. of Plants
Angelica sylvestris	0.5L	0.6Ctr	5%	181
Caltha palustris	0.5L	0.6Ctr	5%	181
Cardamine pratensis	0.5L	0.6Ctr	5%	181
Carex acutiformis	0.5L	0.6Ctr	5%	181
Eupatorium cannabinum	0.5L	0.6Ctr	5%	181
Filipendula ulmaria	0.5L	0.6Ctr	5%	181
Galium palustre	0.5L	0.6Ctr	5%	181
Glyceria maxima	0.5L	0.6Ctr	10%	361
Iris pseudacorus	0.5L	0.6Ctr	5%	181
Juncus acutiflorus	0.5L	0.6Ctr	10%	361
Juncus effusus	0.5L	0.6Ctr	10%	361
Lycopus europaeus	0.5L	0.6Ctr	5%	181
Lysimachia vulgaris	0.5L	0.6Ctr	5%	181
Lythrum salicaria	0.5L	0.6Ctr	5%	181
Molinia caerulea	0.5L	0.6Ctr	5%	181
Scrophularia auriculata	0.5L	0.6Ctr	5%	181
Silene flos-cuculi	0.5L	0.6Ctr	5%	181
			Total :100%	Total :3617

EM4 Meadow Mixture for Clay Soils

Species	%	Area
Achillea millefolium	1%	558m²
Agrimonia eupatoria	0.4%	224m²
Agrostis capillaris	6%	3356m²
Alopecurus pratensis	1.6%	894m²
Anthoxanthum odoratum	0.8%	447m²
Betonica officinalis	1.2%	671m²
Centaurea nigra	2.4%	1342m²
Cynosurus cristatus	36%	20129m²
Festuca ovina	4%	2236m²
Festuca rubra	16%	8946m²
Galium verum	0.8%	447m²
Geranium pratense	1%	558m²
Knautia arvensis	0.4%	224m²
Leontodon hispidus	0.2%	111m²
Leucanthemum vulgare	1.6%	894m²
Medicago lupulina	0.6%	334m²
Phleum bertolonii	8%	4474m²
Plantago lanceolata	2%	1119m²
Poa pratensis	6%	3356m²
Primula veris	0.8%	447m²
Prunella vulgaris	2%	1119m²
Ranunculus acris	2%	1119m²
Ranunculus bulbosus	0.6%	334m²
Rhinanthus minor	0.6%	334m²
Rumex acetosa	0.8%	447m²
Schedonorus arundinaceus	1.6%	894m²
Silaum silaus	0.2%	111m²
Silene flos-cuculi	0.6%	334m²
Taraxacum officinale	0.4%	224m²
Vicia cracca	0.4%	224m²
	Total :100%	Total :55907m²

Stantec

Stantec UK Limited

PICK YOUR OFFICE

Tel.
www.stantec.com/uk

Copyright Reserved

The Contractor shall verify and be responsible for all dimensions. DO NOT scale the drawing. Any errors or omissions shall be reported to Stantec without delay.
The Copyrights to all designs and drawings are the property of Stantec. Reproduction or use for any purpose other than that authorised by Stantec is forbidden.

Notes

UTILITIES NOTE: The position of any existing public or private sewers, utility services, plant or apparatus shown on this drawing is believed to be correct, but no warranty to this is expressed or implied. Other such plant or apparatus may also be present but not shown. The Contractor is therefore advised to undertake their own investigation where the presence of any existing sewers, services, plant or apparatus may affect their operations.

Issued/Revision	By	Appd	YYYY.MM.DD
P02 COMMENTS ADDRESSED	IM	AC	2025.10.24
P01 FIRST ISSUE	MB	AC	2025.09.23

Dwn.	Dsgn.	Chkd.	YYYY.MM.DD
MB	RW	HM	2025.10.24

Issue Status

S3 - FOR REVIEW AND COMMENT

This document is suitable only for the purpose noted above.
Use of this document for any other purpose is not permitted.

Client/Project Logo

nationalgrid

Client/Project
National Grid

llandyfaelog Substation

Title
Figure L8 - Detail Planting Plans Planting Schedule For Sheet 1

Project No.
331201429

A1 Scale
N/A

Revision
P01

Drawing No.
331201429_3005

Plotted: 24.10.2025 20:53:25-24.4.54.53 PM By: MacRae, Bob-Jayne
CHADOX_NRFT_ROW1 - C:\Users\macrae.bob\AppData\Local\Temp\acpub\acpublish\20260\acp0r - sw substation - landscape\102 - drawings\layouts\figure l8 - detailed planting plans\wfwp\331201429 llandyfaelog substation - mitigation strategy

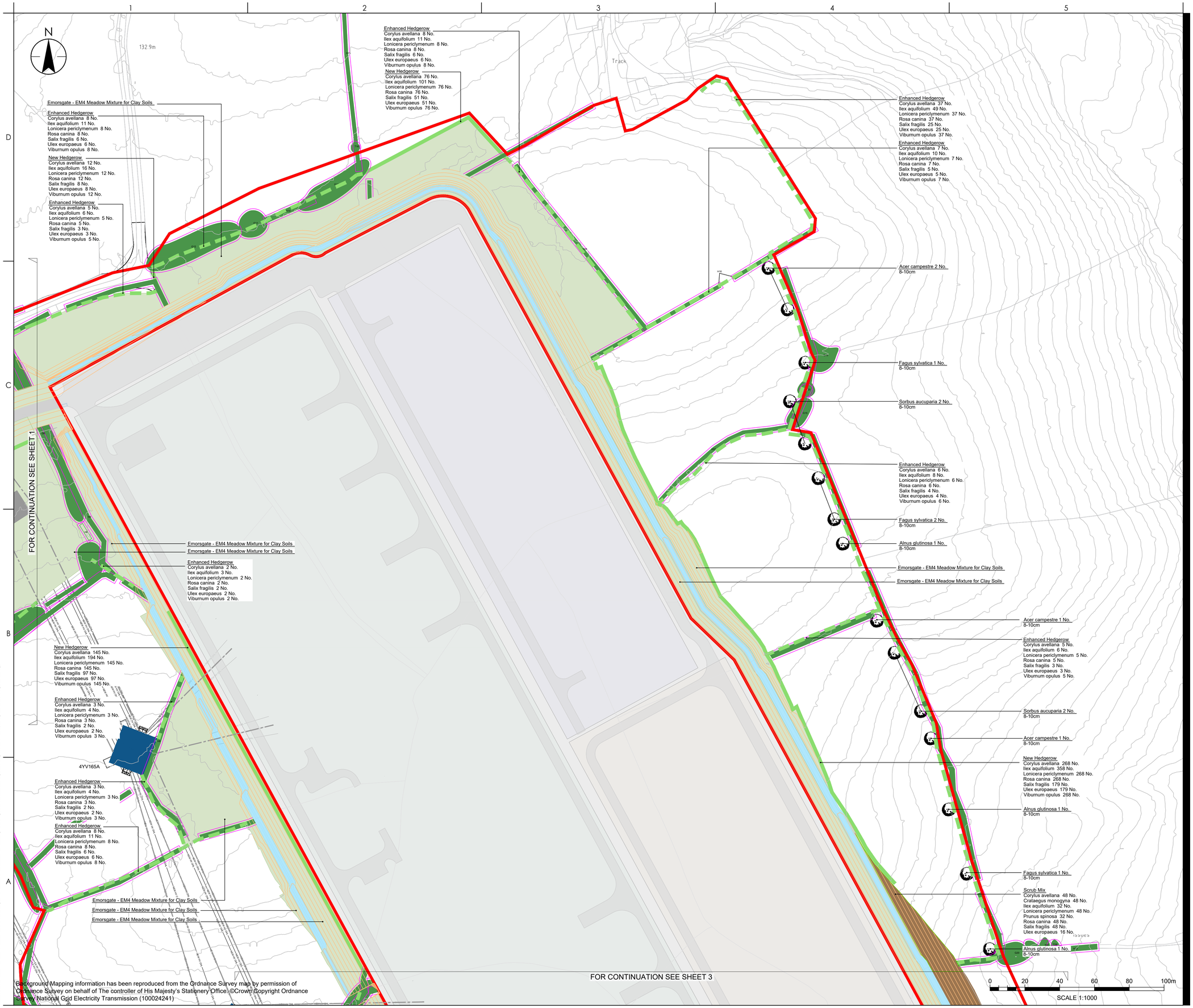

Background Mapping information has been reproduced from the Ordnance Survey map by permission of Ordnance Survey on behalf of The controller of His Majesty's Stationery Office. ©Crown Copyright Ordnance Survey National Grid Electricity Transmission (100024241)

Plotted: 31.10.2025 2025.10.31 - 12:25:47 PM By: Mob.Roe, bds-zqvyq
PAGE SIZE: A0 SCALE: 1:1000 C:\Users\mbaroe\Stantec\Desktop\gbr_ow_substation - landscape\02 - drawings\plans\figure l8 - detailed planting plans.dwg\331201429 llandyfaelog substation - mitigation strategy

Stantec

Stantec UK Limited
10 Queen Square
Bristol
BS1 4NT
Tel. +44 1173 327 840
www.stantec.com/uk

Copyright Reserved

The Contractor shall verify and be responsible for all dimensions. DO NOT scale the drawing. Any errors or omissions shall be reported to Stantec without delay.
The Copyrights to all designs and drawings are the property of Stantec. Reproduction or use for any purpose other than that authorised by Stantec is forbidden.

Notes

UTILITIES NOTE: The position of any existing public or private sewers, utility services, plant or apparatus shown on this drawing is believed to be correct, but no warranty to this is expressed or implied. Other such plant or apparatus may also be present but not shown. The Contractor is therefore advised to undertake their own investigation where the presence of any existing sewers, services, plant or apparatus may affect their operations.

LEGEND

- Red Line Boundary
- Proposed Specimen Tree
- Existing Hedgerow to be Enhanced (see notes for requirements)
- Existing Vegetation (With Root Protection Area)
- Proposed Native Mixed Hedgerow
- Proposed Woodland
- Proposed Woodland Edge
- Proposed Scrub
- Proposed Species-rich Grassland
- Proposed Marginal Planting
- Proposed Aquatic Planting
- Proposed Swales
- Access Track
- Overhead HV Lines
- Overhead HV Cables
- Existing Pylon Locations
- Proposed Pylon/Tower Locations
- Existing Major Contours
- Proposed Major Contours

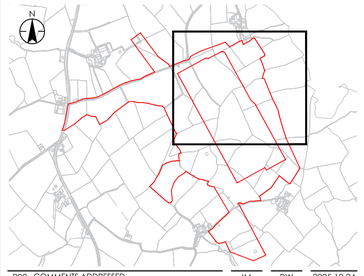

Issued/Revision	By	Appd	YYYY.MM.DD
P02 COMMENTS ADDRESSED	IM	RW	2025.10.24
P01 FIRST ISSUE	MB	AC	2025.09.23

	Dwn.	Dsgn.	Chkd.	YYYY.MM.DD
	MB	RW	HM	2025.10.27

Issue Status

S3 - FOR REVIEW AND COMMENT

This document is suitable only for the purpose noted above.
Use of this document for any other purpose is not permitted.

Client/Project Logo

nationalgrid

Client/Project

National Grid

Llandyfaelog Substation

Title

Figure L8 - Detail Planting Plans Sheet 2

Project No.	A1 Scale
331201429	1:1000

Revision	Drawing No.
P01	331201429_3003

Planting Schedule - Sheet 2

Individual Trees

Species	Girth	Height	Specification	No. of Plants
Acer campestre	8-10cm	250-300cm	Standard: 4 brks: 2x: RB: Clear Stem 175-200cm	4
Alnus glutinosa	8-10cm	250-300cm	Standard: 3 brks: 2x: RB: Clear Stem 175-200cm	3
Fagus sylvatica	8-10cm	250-300cm	Standard: 3 brks: 2x: RB: Clear Stem 175-200cm	4
Sorbus aucuparia	8-10cm	250-300cm	Standard: 3 brks: 2x: RB: Clear Stem 175-200cm	4
				Total :15

Scrub Mix

Species	Height	Density	Specification	%	No. of Plants
Corylus avellana	80-100cm	1.5Ctr	1+2: Transplant - seed raised: Branched: 4 brks: B	15%	48
Crataegus monogyna	80-100cm	1.5Ctr	1+2: Transplant - seed raised: B	15%	48
Ilex aquifolium	80-100cm	1.5Ctr	Leader with Laterals: C	10%	32
Lonicera periclymenum	60-80cm	1.5Ctr	Caned: Several Shoots: 2 brks: C	15%	48
Prunus spinosa	80-100cm	1.5Ctr	1+2: Transplant - seed raised: Branched: 3 brks: B	10%	32
Rosa canina	60-80cm	1.5Ctr	1+1: Transplant - seed raised: Branched: 3 brks: B	15%	48
Salix fragilis	80-100cm	1.5Ctr	0/1: Cutting: B	15%	48
Ulex europaeus	20-30cm	1.5Ctr	Bushy: 3 brks: C	5%	16
				Total :100%	Total :320

New Hedgerow

Species	Specification	Height	Density	%	No. of Plants	Length
Corylus avellana	1+1: Transplant - seed raised: Branched: 2 brks: B	40-60cm	0.4Ctr Double Staggered at 0.4m offset	15%	501	100m
Ilex aquifolium	Leader with Laterals: C	40-60cm	0.4Ctr Double Staggered at 0.4m offset	20%	669	133m
Lonicera periclymenum	Caned: Several Shoots: 2 brks: C	60-80cm	0.4Ctr Double Staggered at 0.4m offset	15%	501	100m
Rosa canina	1+1: Transplant - seed raised: Branched: 3 brks: B	60-80cm	0.4Ctr Double Staggered at 0.4m offset	15%	501	100m
Salix fragilis	0/1: Cutting: B	80-100cm	0.4Ctr Double Staggered at 0.4m offset	10%	335	67m
Ulex europaeus	Bushy: 3 brks: C	20-30cm	0.4Ctr Double Staggered at 0.4m offset	10%	335	67m
Viburnum opulus	1+2: Transplant - seed raised: Branched: 3 brks: B	80-100cm	0.4Ctr Double Staggered at 0.4m offset	15%	501	100m
				Total :100%	Total :3343	Total :66

Enhanced Hedgerow

Species	Specification	Height	Density	%	No. of Plants	Length
Corylus avellana	1+1: Transplant - seed raised: Branched: 2 brks: B	40-60cm	0.4/m	15%	92	218m
Ilex aquifolium	Leader with Laterals: C	40-60cm	0.4/m	20%	123	292m
Lonicera periclymenum	Caned: Several Shoots: 2 brks: C	60-80cm	0.4/m	15%	92	218m
Rosa canina	1+1: Transplant - seed raised: Branched: 3 brks: B	60-80cm	0.4/m	15%	92	218m
Salix fragilis	0/1: Cutting: B	80-100cm	0.4/m	10%	64	147m
Ulex europaeus	Bushy: 3 brks: C	20-30cm	0.4/m	10%	64	147m
Viburnum opulus	1+2: Transplant - seed raised: Branched: 3 brks: B	80-100cm	0.4/m	15%	92	218m
					Total :619	Total :1458m

EM4 Meadow Mixture for Clay Soils

Species	%	Area
Achillea millefolium	1%	288m²
Agrimonia eupatoria	0.4%	117m²
Agrostis capillaris	6%	1727m²
Alopecurus pratensis	1.6%	461m²
Anthoxanthum odoratum	0.8%	231m²
Betonica officinalis	1.2%	346m²
Centaurea nigra	2.4%	691m²
Cynosurus cristatus	36%	10361m²
Festuca ovina	4%	1151m²
Festuca rubra	16%	4603m²
Galium verum	0.8%	231m²
Geranium pratense	1%	288m²
Knautia arvensis	0.4%	117m²
Leontodon hispidus	0.2%	56m²
Leucanthemum vulgare	1.6%	461m²
Medicago lupulina	0.6%	172m²
Phleum bertolonii	8%	2303m²
Plantago lanceolata	2%	577m²
Poa pratensis	6%	1727m²
Primula veris	0.8%	231m²
Prunella vulgaris	2%	577m²
Ranunculus acris	2%	577m²
Ranunculus bulbosus	0.6%	172m²
Rhinanthus minor	0.6%	172m²
Rumex acetosa	0.8%	231m²
Schedonorus arundinaceus	1.6%	461m²
Silaum silaus	0.2%	56m²
Silene flos-cuculi	0.6%	172m²
Taraxacum officinale	0.4%	117m²
Vicia cracca	0.4%	117m²
	Total :100%	Total :28791m²

Stantec

Stantec UK Limited

PICK YOUR OFFICE

Tel.
www.stantec.com/uk

Copyright Reserved

The Contractor shall verify and be responsible for all dimensions. DO NOT scale the drawing. Any errors or omissions shall be reported to Stantec without delay.
The Copyrights to all designs and drawings are the property of Stantec. Reproduction or use for any purpose other than that authorised by Stantec is forbidden.

Notes

UTILITIES NOTE: The position of any existing public or private sewers, utility services, plant or apparatus shown on this drawing is believed to be correct, but no warranty to this is expressed or implied. Other such plant or apparatus may also be present but not shown. The Contractor is therefore advised to undertake their own investigation where the presence of any existing sewers, services, plant or apparatus may affect their operations.

Issued/Revision	By	Appd	YYYY.MM.DD
P02 COMMENTS ADDRESSED	IM	AC	2025.10.24
P01 FIRST ISSUE	MB	AC	2025.09.23

	Dwn.	Dsgn.	Chkd.	YYYY.MM.DD
	MB	RW	HM	2025.10.24

Issue Status

S3 - FOR REVIEW AND COMMENT

This document is suitable only for the purpose noted above.
Use of this document for any other purpose is not permitted.

Client/Project Logo

nationalgrid

Client/Project

National Grid

llandyfaelog Substation

Title

Figure L8 - Detail Planting Plans Planting Schedule For Sheet 2

Project No. 331201429

A1 Scale N/A

Revision **P01**

Drawing No. **331201429_3006**

PlotTed: 24.10.2025 20:51:32-4:53:05 PM By: AccoRoe, Ibb-Jorne
DWGNAME: 331201429 - P01 - C:\USERPROFILE\DESKTOP\NATIONALGRID - IBB - SUBSTATION - LANDSCAPE\02 - DRAWINGS\DRAWINGS\Figure L8 - detailed planting plans\Layout\331201429 llandyfaelog substation - mitigation.dwg

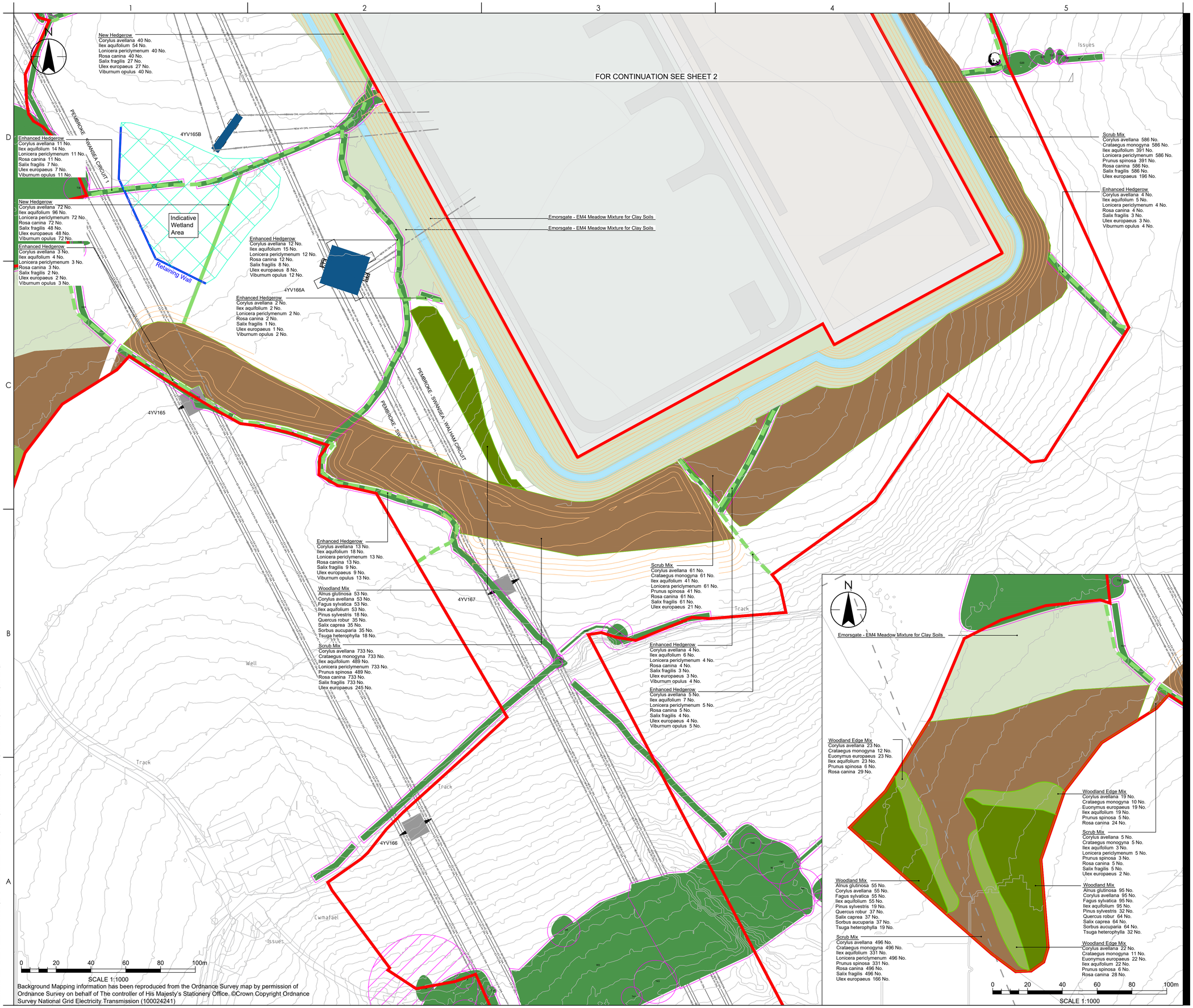

Background Mapping information has been reproduced from the Ordnance Survey map by permission of Ordnance Survey on behalf of The controller of His Majesty's Stationery Office. ©Crown Copyright Ordnance Survey National Grid Electricity Transmission (100024241)

Stantec

Stantec UK Limited
10 Queen Square
Bristol
BS1 4NT
Tel. +44 1173 327 840
www.stantec.com/uk

Copyright Reserved

The Contractor shall verify and be responsible for all dimensions. DO NOT scale the drawing. Any errors or omissions shall be reported to Stantec without delay.
The Copyrights to all designs and drawings are the property of Stantec. Reproduction or use for any purpose other than that authorised by Stantec is forbidden.

Notes

UTILITIES NOTE: The position of any existing public or private sewers, utility services, plant or apparatus shown on this drawing is believed to be correct, but no warranty to this is expressed or implied. Other such plant or apparatus may also be present but not shown. The Contractor is therefore advised to undertake their own investigation where the presence of any existing sewers, services, plant or apparatus may affect their operations.

LEGEND

- Red Line Boundary
- Proposed Specimen Tree
- Existing Hedgerow to be Enhanced (see notes for requirements)
- Existing Vegetation (With Root Protection Area)
- Proposed Native Mixed Hedgerow
- Proposed Woodland
- Proposed Woodland Edge
- Proposed Scrub
- Proposed Species-rich Grassland
- Proposed Marginal Planting
- Proposed Aquatic Planting
- Proposed Swales
- Access Track
- Overhead HV Lines
- Overhead HV Cables
- Existing Pylon Locations
- Proposed Pylon/Tower Locations
- Existing Major Contours
- Proposed Major Contours

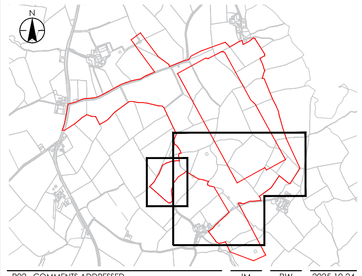

P02	COMMENTS ADDRESSED	IM	RW	2025.10.24
P01	FIRST ISSUE	MB	AC	2025.09.23
Issued/Revision		By	Appd	YYYY.MM.DD
		MB	RW	HM	2025.10.27
		Dwn.	Dsgn.	Chkd.	YYYY.MM.DD

Issue Status

S3 - FOR REVIEW AND COMMENT

This document is suitable only for the purpose noted above.
Use of this document for any other purpose is not permitted.

Client/Project Logo

nationalgrid

Client/Project

National Grid

Llandyfaelog Substation

Title

Figure L8 - Detail Planting Plans Sheet 3

Project No.	A1 Scale
331201429	1:1000
Revision	Drawing No.
P01	331201429_3004

Planting Schedule - Sheet 3

Woodland Mix

Species	Height	Density	Specification	%	No. of Plants
Alnus glutinosa	250-300cm		Standard: 3 brks: 2x: RB: Clear Stem 175-200cm	15%	203
Corylus avellana	80-100cm		1+2: Transplant - seed raised: Branched: 4 brks: B	15%	203
Fagus sylvatica	250-300cm		Light Standard: 3 brks: 2x: RB: Clear Stem 150-175cm	15%	203
Ilex aquifolium	80-100cm		Leader with Laterals: C	15%	203
Pinus sylvestris	175-200cm		Leader with Laterals: Feathered to base: 4x: RB	5%	69
Quercus robur	250-300cm		Feathered: 5 brks: 2x: RB	10%	136
Salix caprea	125-150cm		0/1/2: Transplant - cutting raised: 3 brks: B	10%	136
Sorbus aucuparia	150-175cm		Feathered: 4 brks: 2x: B	10%	136
Tsuga heterophylla	175-200cm		Leader with Laterals: 2x: RB	5%	69
				Total :100%	Total :1358

Woodland Edge Mix

Species	Height	Density	Specification	%	No. of Plants
Corylus avellana	40-60cm	2.5Ctr	1+1: Transplant - seed raised: Branched: 2 brks: B	20%	64
Crataegus monogyna	40-60cm	2.5Ctr	1+1: Transplant - seed raised: B	10%	33
Euonymus europaeus	40-60cm	2.5Ctr	1+1: Transplant - seed raised: Branched: 3 brks: B	20%	64
Ilex aquifolium	40-60cm	2.5Ctr	Leader with Laterals: C	20%	64
Prunus spinosa	40-60cm	2.5Ctr	1+1: Transplant - seed raised: Branched: 2 brks: B	5%	17
Rosa canina	40-60cm	2.5Ctr	1+1: Transplant - seed raised: Provenance UK Area 304: B	25%	81
				Total :100%	Total :323

Scrub Mix

Species	Height	Density	Specification	%	No. of Plants
Corylus avellana	80-100cm	1.5Ctr	1+2: Transplant - seed raised: Branched: 4 brks: B	15%	1881
Crataegus monogyna	80-100cm	1.5Ctr	1+2: Transplant - seed raised: B	15%	1881
Ilex aquifolium	80-100cm	1.5Ctr	Leader with Laterals: C	10%	1255
Lonicera periclymenum	60-80cm	1.5Ctr	Caned: Several Shoots: 2 brks: C	15%	1881
Prunus spinosa	80-100cm	1.5Ctr	1+2: Transplant - seed raised: Branched: 3 brks: B	10%	1255
Rosa canina	60-80cm	1.5Ctr	1+1: Transplant - seed raised: Branched: 3 brks: B	15%	1881
Salix fragilis	80-100cm	1.5Ctr	0/1: Cutting: B	15%	1881
Ulex europaeus	20-30cm	1.5Ctr	Bushy: 3 brks: C	5%	630
				Total :100%	Total :12545

New Hedgerow

Species	Specification	Height	Density	%	No. of Plants	Length
Corylus avellana	1+1: Transplant - seed raised: Branched: 2 brks: B	40-60cm	0.4Ctr Double Staggered at 0.4m offset	15%	112	22m
Ilex aquifolium	Leader with Laterals: C	40-60cm	0.4Ctr Double Staggered at 0.4m offset	20%	150	30m
Lonicera periclymenum	Caned: Several Shoots: 2 brks: C	60-80cm	0.4Ctr Double Staggered at 0.4m offset	15%	112	22m
Rosa canina	1+1: Transplant - seed raised: Branched: 3 brks: B	60-80cm	0.4Ctr Double Staggered at 0.4m offset	15%	112	22m
Salix fragilis	0/1: Cutting: B	80-100cm	0.4Ctr Double Staggered at 0.4m offset	10%	75	15m
Ulex europaeus	Bushy: 3 brks: C	20-30cm	0.4Ctr Double Staggered at 0.4m offset	10%	75	15m
Viburnum opulus	1+2: Transplant - seed raised: Branched: 3 brks: B	80-100cm	0.4Ctr Double Staggered at 0.4m offset	15%	112	22m
				Total :100%	Total :748	Total :148m

Enhanced Hedgerow

Species	Specification	Height	Density	%	No. of Plants	Length
Corylus avellana	1+1: Transplant - seed raised: Branched: 2 brks: B	40-60cm	0.4/m	15%	58	134m
Ilex aquifolium	Leader with Laterals: C	40-60cm	0.4/m	20%	76	181m
Lonicera periclymenum	Caned: Several Shoots: 2 brks: C	60-80cm	0.4/m	15%	58	134m
Rosa canina	1+1: Transplant - seed raised: Branched: 3 brks: B	60-80cm	0.4/m	15%	58	134m
Salix fragilis	0/1: Cutting: B	80-100cm	0.4/m	10%	40	88m
Ulex europaeus	Bushy: 3 brks: C	20-30cm	0.4/m	10%	40	88m
Viburnum opulus	1+2: Transplant - seed raised: Branched: 3 brks: B	80-100cm	0.4/m	15%	58	134m
					Total :388	Total :893m

EM4 Meadow Mixture for Clay Soils

Species	%	Area
Achillea millefolium	1%	184m²
Agrimonia eupatoria	0.4%	73m²
Agrostis capillaris	6%	1102m²
Alopecurus pratensis	1.6%	294m²
Anthoxanthum odoratum	0.8%	147m²
Betonica officinalis	1.2%	221m²
Centaurea nigra	2.4%	441m²
Cynosurus cristatus	36%	6613m²
Festuca ovina	4%	734m²
Festuca rubra	16%	2939m²
Galium verum	0.8%	147m²
Geranium pratense	1%	184m²
Knautia arvensis	0.4%	73m²
Leontodon hispidus	0.2%	37m²
Leucanthemum vulgare	1.6%	294m²
Medicago lupulina	0.6%	110m²
Phleum bertolonii	8%	1470m²
Plantago lanceolata	2%	368m²
Poa pratensis	6%	1102m²
Primula veris	0.8%	147m²
Prunella vulgaris	2%	368m²
Ranunculus acris	2%	368m²
Ranunculus bulbosus	0.6%	110m²
Rhinanthus minor	0.6%	110m²
Rumex acetosa	0.8%	147m²
Schedonorus arundinaceus	1.6%	294m²
Silaum silaus	0.2%	37m²
Silene flos-cuculi	0.6%	110m²
Taraxacum officinale	0.4%	73m²
Vicia cracca	0.4%	73m²
	Total :100%	Total :18370m²

Stantec

Stantec UK Limited

PICK YOUR OFFICE

Tel.
www.stantec.com/uk

Copyright Reserved

The Contractor shall verify and be responsible for all dimensions. DO NOT scale the drawing. Any errors or omissions shall be reported to Stantec without delay.
The Copyrights to all designs and drawings are the property of Stantec. Reproduction or use for any purpose other than that authorised by Stantec is forbidden.

Notes

UTILITIES NOTE: The position of any existing public or private sewers, utility services, plant or apparatus shown on this drawing is believed to be correct, but no warranty to this is expressed or implied. Other such plant or apparatus may also be present but not shown. The Contractor is therefore advised to undertake their own investigation where the presence of any existing sewers, services, plant or apparatus may affect their operations.

Issued/Revision	By	Appd	YYYY.MM.DD
P02 COMMENTS ADDRESSED	IM	AC	2025.10.24
P01 FIRST ISSUE	MB	AC	2025.09.23

Issued/Revision	By	Appd	YYYY.MM.DD
P01 FIRST ISSUE	MB	AC	-

Dwn.	Dsgn.	Chkd.	YYYY.MM.DD
MB	RW	HM	2025.10.24

Issue Status

S3 - FOR REVIEW AND COMMENT

This document is suitable only for the purpose noted above.
Use of this document for any other purpose is not permitted.

Client/Project Logo

nationalgrid

Client/Project
National Grid

llandyfaelog Substation

Title
Figure L8 - Detail Planting Plans Planting Schedule For Sheet 3

Project No.
331201429

A1 Scale
N/A

Revision
P01

Drawing No.
331201429_3007

Plotted: 24.10.2025 10:24:43&03 PM By: MacRae, Iain Jayne
Drawing: M:\331201429 - llandyfaelog substation - mitigation strategy\Drawings\Figure L8 - detailed planting plans\Dwg\331201429-llandyfaelog substation - landscape\02 - drawings\Figure L8 - detailed planting plans.dwg

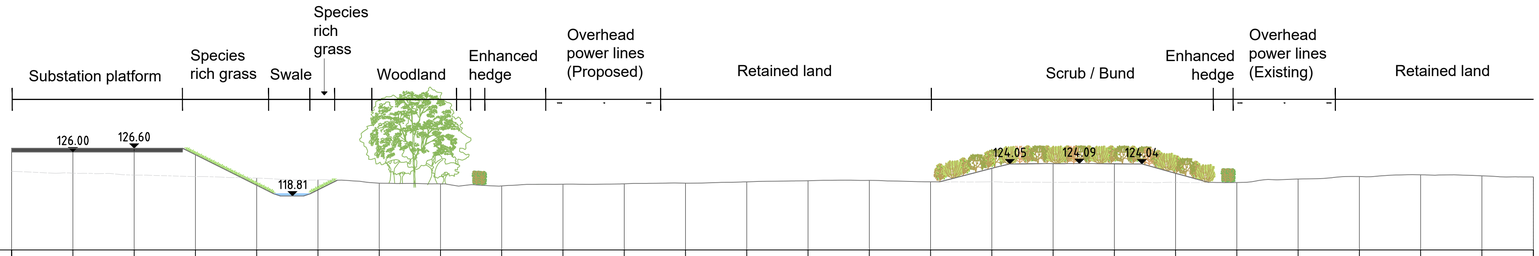

HAD = 110.00

Existing Levels	122.825	122.511	122.223	121.987	121.733	121.439	120.896	120.793	120.454	120.735	120.800	120.899	121.114	121.295	121.360	121.124	121.124	121.037	121.071	121.035	121.010	121.578	121.989	122.266	122.100	121.920
Proposed Levels	126.600	126.600	126.600	125.559	120.573	119.812											123.328	124.087	124.063	122.509						
Chainage	0.000	10.000	20.000	30.000	40.000	50.000	60.000	70.000	80.000	90.000	100.000	110.000	120.000	130.000	140.000	150.000	160.000	170.000	180.000	190.000	200.000	210.000	220.000	230.000	240.000	248.403

SCALES: HOR 1:500 VERT 1:500

Proposed Ground Level

Existing Ground Level

0 10 20 30 40 50m

SCALE 1:500

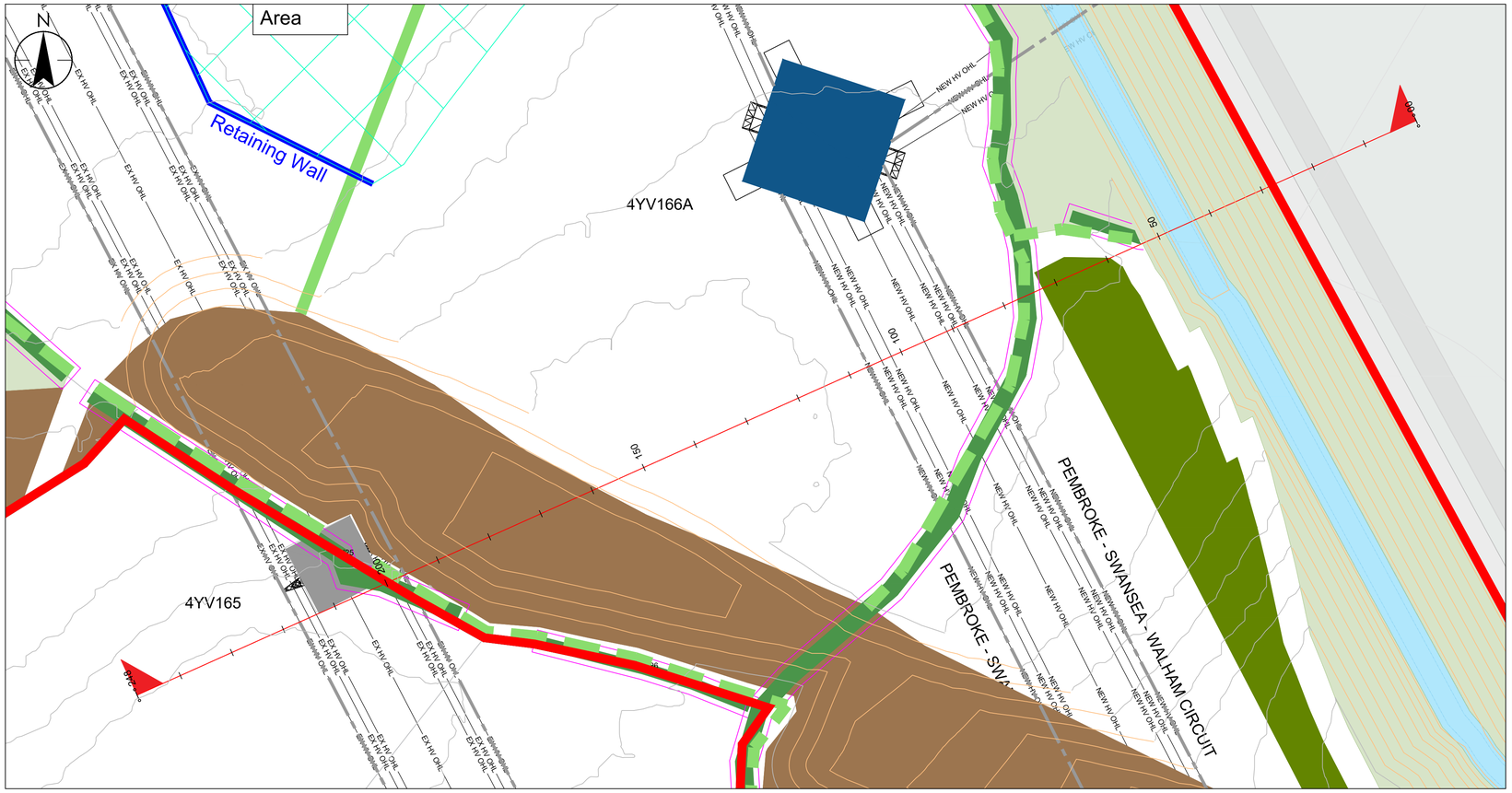

0 10 20 30 40 50m

SCALE 1:500

Background Mapping information has been reproduced from the Ordnance Survey map by permission of Ordnance Survey on behalf of The controller of His Majesty's Stationery Office. ©Crown Copyright Ordnance Survey National Grid Electricity Transmission (100024241)

Stantec

Stantec UK Limited
10 Queen Square
Bristol
BS1 4NT
Tel. +44 1173 327 840
www.stantec.com/uk

Copyright Reserved

The Contractor shall verify and be responsible for all dimensions. DO NOT scale the drawing. Any errors or omissions shall be reported to Stantec without delay.
The Copyrights to all designs and drawings are the property of Stantec. Reproduction or use for any purpose other than that authorised by Stantec is forbidden.

Notes

UTILITIES NOTE: The position of any existing public or private sewers, utility services, plant or apparatus shown on this drawing is believed to be correct, but no warranty to this is expressed or implied. Other such plant or apparatus may also be present but not shown. The Contractor is therefore advised to undertake their own investigation where the presence of any existing sewers, services, plant or apparatus may affect their operations.

LEGEND

- Red Line Boundary
- Existing Hedgerow to be Enhanced (see notes for requirements)
- Existing Vegetation (With Root Protection Area)
- Proposed Native Mixed Hedgerow
- Proposed Woodland
- Proposed Woodland Edge
- Proposed Scrub
- Proposed Species-rich Grassland
- Proposed Swales
- Overhead HV Lines
- Overhead HV Cables
- Existing Pylon Locations
- Proposed Pylon/Tower Locations
- Existing Major Contours
- Proposed Major Contours

P01 FIRST ISSUE	IM	RW	2025.10.24
Issued/Revision	By	Appd	YYYY.MM.DD
	IM	RW	AC	2025.10.24
	Dwn.	Dsgn.	Chkd.	YYYY.MM.DD

Issue Status

S3 - FOR REVIEW AND COMMENT

This document is suitable only for the purpose noted above.
Use of this document for any other purpose is not permitted.

Client/Project Logo

nationalgrid

Client/Project
National Grid

Llandyfaelog Substation

Title
Figure L8 - Detail Planting Plans Cross Section

Project No. 331201429
A1 Scale 1:500
Revision P01
Drawing No. 331201429_3008

Plotted: 31.10.2025 2025.10.31 12:25:12 PM By: Moss-Roe, Iolo-Jayne
DGN/DWG SHEET SIZE: A1 C:\Users\moss-roe.iolo-jayne\AppData\Local\Temp\acpublish\22000\figure l8 - detailed planting plans\dwg\331201429 llandyfaelog substation - landscape\02 - drawings\figures\figure l8 - detailed planting plans.dwg

Llandyfaelog Substation

Appendix B

Landscape and Visual Appraisal (LVA) Methodology

On behalf of **National Grid**

Project Ref: 331201429 | Rev: Final | Date: October 2025

Registered Office: Buckingham Court Kingsmead Business Park, London Road, High Wycombe, Buckinghamshire, HP11 1JU
Office Address: 10 Queen Square, Bristol, BS1 4NT
T:+44 (0)117 332 7840 E:bristolqueensquare@stantec.com

Document Control Sheet

Project Name: Llandyfaelog Substation

Project Ref: 331201429

Report Title: **Appendix B:** Landscape and Visual Appraisal (LVA) Methodology

Date: 03.10.25

	Name	Position	Signature	Date
Prepared by:	Ross White	Senior Landscape Architect		30.09.25
Reviewed by:	Andy Chester	Senior Associate Landscape Architect		30.09.25
Approved by:	Lucy Bankhead	Framework Manager		30.09.25
For and on behalf of Stantec UK Limited				

Revision	Date	Description	Prepared	Reviewed	Approved

This report has been prepared by Stantec UK Limited ("Stantec") on behalf of its client to whom this report is addressed ("Client") in connection with the project described in this report and takes into account the Client's particular instructions and requirements. This report was prepared in accordance with Stantec's Fee Proposal and Terms and Conditions addressed to the Client ("Appointment"). This report is not intended for and should not be relied on by any third party (i.e. parties other than the Client). Stantec accepts no duty or responsibility (including in negligence) to any party other than the Client and disclaims all liability of any nature whatsoever to any such party in respect of this report.

Copying of this report for third parties without express consent is prohibited.

© Stantec UK Limited 2025

Contents

1 Introduction 1
1.1 Definition of Landscape 1
1.2 Professional Standards and Guidance 1
1.3 Approach to the Appraisal 1
2 Scope of Assessment 3
2.1 Potential Landscape and Visual Effects 3
2.2 Study Area 3
2.3 Selection of Landscape Receptors for Landscape Effects Assessment 3
2.4 Selection of Visual Receptors for Visual Effects Assessment 4
3 Methodology and Definitions 6
3.1 Baseline Data Collection and Review 6
3.2 Appraisal Stages 7
3.3 Types of Effect - Definitions 7
3.4 Methodology for the Appraisal of Landscape Effects 7
3.5 Methodology for the Assessment of Effects on People's Views and Visual Amenity . 13
3.6 Definitions of Landscape and Visual Mitigation Measures 17
4 Technical Methodologies 19
4.1 Zone of Theoretical Visibility 19
4.2 Viewpoint Photography 20
4.3 Visualisations 20
5 LVA Standard Glossary and Abbreviations 24
5.1 Glossary 24
5.2 Abbreviations 27