

Photograph continued on following sheet

View Location 3a
Visualisation Yr1 & Yr15
1 of 2

331201429 - Llandyfaelog Substation

NOTE: All photographs have been taken using a Canon EOS 6D Mk II full-frame digital camera using a Canon EF 50mm f/1.8 STM which is a fixed focal-length lens.
The image here is representative of a 90 degree panorama presented at a width of 820mm with an image sizing of 96%. Panoramas may have been cropped but have not been manipulated beyond basic image processing.

LEGEND:
as illustrated on Figure L7: Landscape Mitigation Strategy

- Proposed Substation: Visible
- Proposed Towers and OHL: Visible

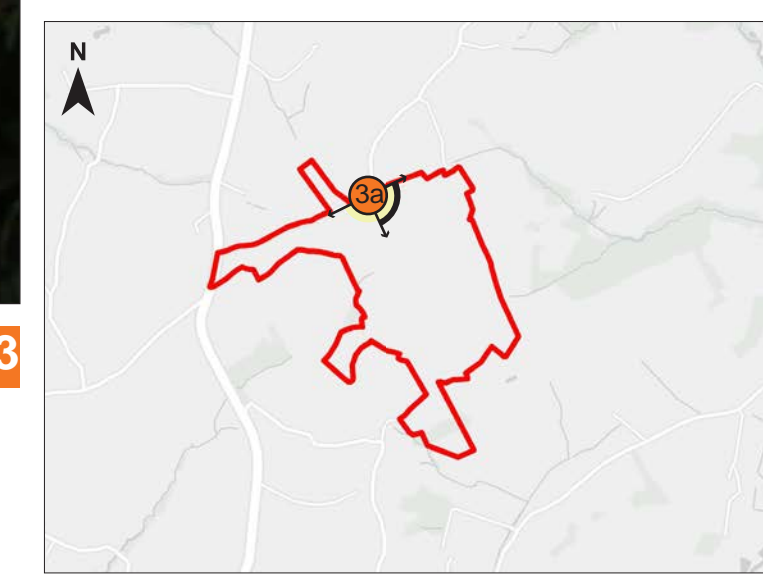
NOTE:
The 3D substation model utilized in these images is an example of a typical 400kW substation layout and is therefore considered to provide a reasonable representation of the Proposed Development for assessment purposes.



Client: **nationalgrid**

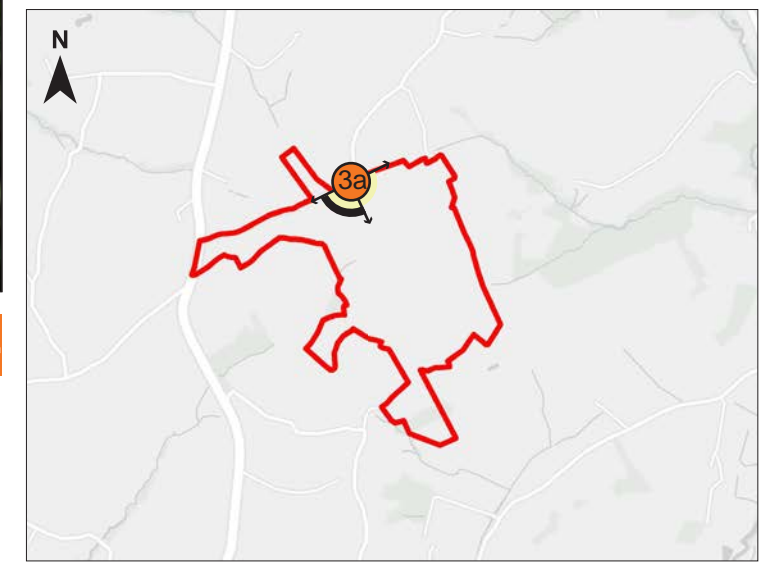
Figure L6: Visualisation Yr1 & Yr 15 - Sheet 13

Viewpoint grid ref: E 241722 N 213584	Drawing Ref: 331201429_L6
Sheet Size: A1 Landscape	Rev: P03
Photographs taken: 30.05.2024	Date: 05.11.2025
	Drawn: MB
	Checked: RW





0
10
20
cm



**View Location 3a
Visualisation Yr1 & Yr15
2 of 2**

331201429 - Llandyfaelog Substation

NOTE: All photographs have been taken using a Canon EOS 6D Mk II full-frame digital camera using a Canon EF 50mm f/1.8 STM which is a fixed focal-length lens.

The image here is representative of a 90 degree panorama presented at a width of 820mm with an image sizing of 96%. Panoramas may have been cropped but have not been manipulated beyond basic image processing.

- LEGEND:**
as illustrated on Figure L7: Landscape Mitigation Strategy
- Proposed Substation: Visible
 - Proposed Towers and OHL: Visible

NOTE:
The 3D substation model utilized in these images is an example of a typical 400kW substation layout and is therefore considered to provide a reasonable representation of the Proposed Development for assessment purposes.

Stantec Client: **nationalgrid**

Viewpoint grid ref: E 241722 N 213584
Sheet Size: A1 Landscape
Photographs taken: 30.05.2024

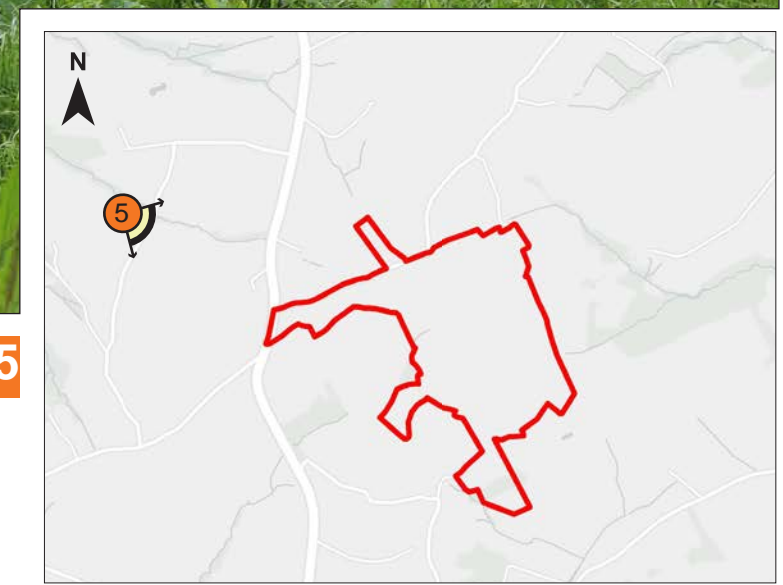
Drawing Ref: 331201429_L5
Rev: P02
Date: 21.10.2025
Drawn: MB
Checked: AC

Figure L6: Visualisation Yr1 & Yr 15 - Sheet 14



Wales Coastal Path

Gellylednais



View Location 5
Baseline 1 of 1

331201429 - Llandyfaelog Substation

NOTE: All photographs have been taken using a Canon EOS 6D Mk II full-frame digital camera using a Canon EF 50mm f/1.8 STM which is a fixed focal-length lens.


The image here is representative of a 90 degree panorama presented at a width of 820mm with an image sizing of 96%. Panoramas may have been cropped but have not been manipulated beyond basic image processing.

Figure L6: Baseline Image - Sheet 15



Client: **nationalgrid**

Viewpoint grid ref: E 240579, N 213686
Sheet Size: A1 Landscape
Photographs taken: 30.05.2024
Drawing Ref: 331201429_L6
Rev: P03
Date: 05.11.2025
Drawn: MB
Checked: RW



View Location 5
Wireline Yr 15
1 of 1

331201429 - Llandyfaelog Substation

NOTE: All photographs have been taken using a Canon EOS 6D Mk II full-frame digital camera using a Canon EF 50mm f/1.8 STM which is a fixed focal-length lens.

The image here is representative of a 90 degree panorama presented at a width of 820mm with an image sizing of 96%. Panoramas may have been cropped but have not been manipulated beyond basic image processing.

LEGEND:

- Proposed Features: Visible
- Proposed Features: Screened

NOTE:

The 3D substation model utilized in these images is an example of a typical 400kW substation layout and is therefore considered to provide a reasonable representation of the Proposed Development for assessment purposes.

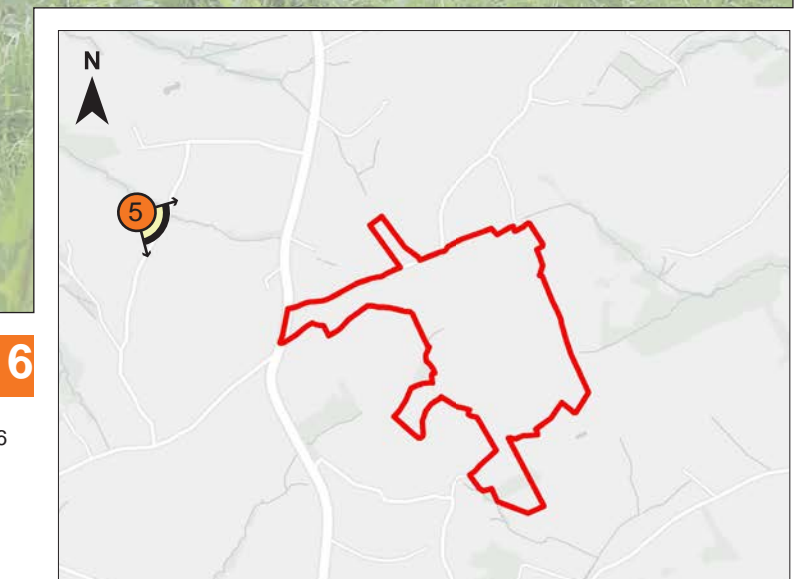


Client: **nationalgrid**

Figure L6: Wireline Yr 15 - Sheet 16

Viewpoint grid ref: E 240579, N 213686
 Sheet Size: A1 Landscape
 Photographs taken: 30.05.2024

Drawing Ref: 331201429_L6
 Rev: P03
 Date: 05.11.2025
 Drawn: MB
 Checked: RW







**View Location 5
Visualisation Yr1 & Yr15
1 of 1**

331201429 - Llandyfaelog Substation

NOTE: All photographs have been taken using a Canon EOS 6D Mk II full-frame digital camera using a Canon EF 50mm f/1.8 STM which is a fixed focal-length lens.

The image here is representative of a 90 degree panorama presented at a width of 820mm with an image sizing of 96%. Panoramas may have been cropped but have not been manipulated beyond basic image processing.

LEGEND:
as illustrated on Figure L7: Landscape Mitigation Strategy

-  - Proposed Substation: Visible
-  - Proposed Towers and OHL: Visible

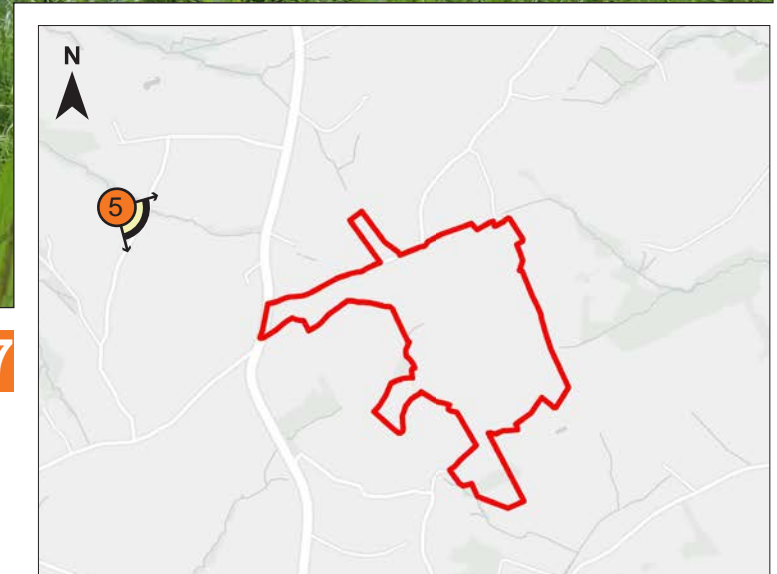
NOTE:
The 3D substation model utilized in these images is an example of a typical 400kW substation layout and is therefore considered to provide a reasonable representation of the Proposed Development for assessment purposes.



Client: **nationalgrid**

Figure L6: Visualisation Yr1 & Yr 15 - Sheet 17

Viewpoint grid ref: E 240579, N 213686	Drawing Ref: 331201429_L6
Sheet Size: A1 Landscape	Rev: P03
Photographs taken: 30.05.2024	Date: 05.11.2025
	Drawn: MB
	Checked: RW





Danybank Farm

View Location 7
Baseline 1 of 1

331201429 - Llandyfaelog Substation

NOTE: All photographs have been taken using a Canon EOS 6D Mk II full-frame digital camera using a Canon EF 50mm f/1.8 STM which is a fixed focal-length lens.

The image here is representative of a 90 degree panorama presented at a width of 820mm with an image sizing of 96%. Panoramas may have been cropped but have not been manipulated beyond basic image processing.

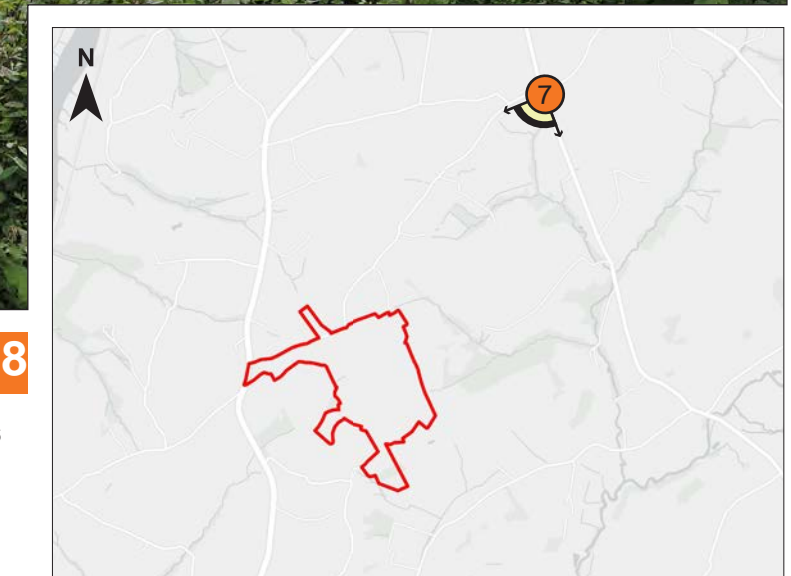
Figure L6: Baseline Image - Sheet 18



Client: **nationalgrid**

Viewpoint grid ref: E243008, N 215009
 Sheet Size: A1 Landscape
 Photographs taken: 30.05.2024

Drawing Ref: 331201429_L6
 Rev: P03
 Date: 05.11.2025
 Drawn: MB
 Checked: RW





Danybank Farm

View Location 7
Wireline Yr15
1 of 1

331201429 - Llandyfaelog Substation

NOTE: All photographs have been taken using a Canon EOS 6D Mk II full-frame digital camera using a Canon EF 50mm f/1.8 STM which is a fixed focal-length lens.

The image here is representative of a 90 degree panorama presented at a width of 820mm with an image sizing of 96%. Panoramas may have been cropped but have not been manipulated beyond basic image processing.

LEGEND:

- Proposed Features: Visible
- Proposed Features: Screened

NOTE:

The 3D substation model utilized in these images is an example of a typical 400kW substation layout and is therefore considered to provide a reasonable representation of the Proposed Development for assessment purposes.

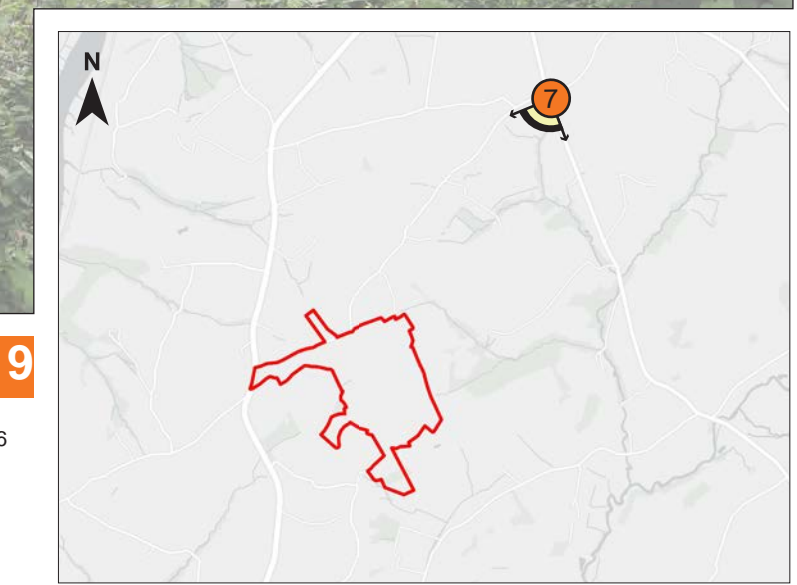


Client: **nationalgrid**

Figure L6: Wireline Yr15 - Sheet 19

Viewpoint grid ref: E243008, N 215009
 Sheet Size: A1 Landscape
 Photographs taken: 30.05.2024

Drawing Ref: 331201429_L6
 Rev: P03
 Date: 05.11.2025
 Drawn: MB
 Checked: RW

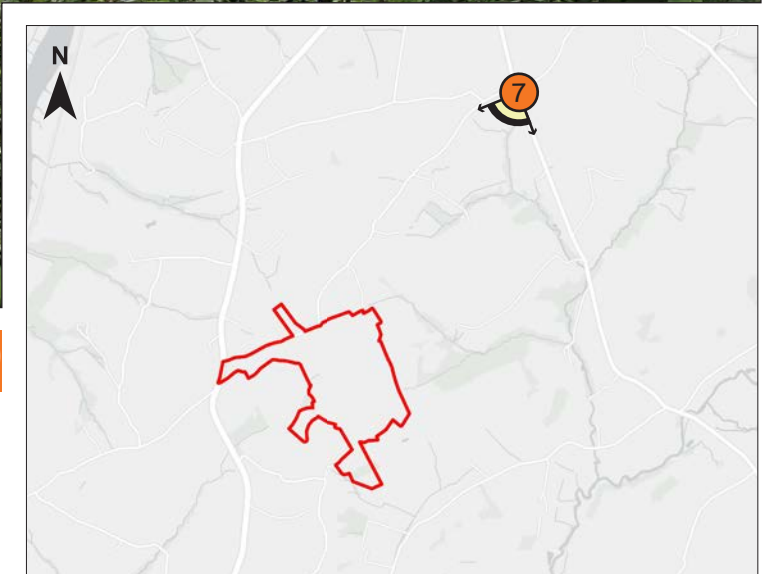




Danybank Farm

10 cm

20 cm



**View Location 7
Visualisation Yr1
1 of 1**

331201429 - Llandyfaelog Substation

NOTE: All photographs have been taken using a Canon EOS 6D Mk II full-frame digital camera using a Canon EF 50mm f/1.8 STM which is a fixed focal-length lens.

The image here is representative of a 90 degree panorama presented at a width of 820mm with an image sizing of 96%. Panoramas may have been cropped but have not been manipulated beyond basic image processing.

LEGEND:
as illustrated on Figure L7: Landscape Mitigation Strategy

- Proposed Substation: Visible
- Proposed Groundworks: Visible
- Proposed Towers and OHL: Visible

NOTE:
The 3D substation model utilized in these images is an example of a typical 400kW substation layout and is therefore considered to provide a reasonable representation of the Proposed Development for assessment purposes.



Client: **nationalgrid**

Figure L6: Visualisation Yr 1 - Sheet 20

Viewpoint grid ref: E243008, N 215009
 Drawing Ref: 331201429_L6
 Rev: P03
 Date: 05.11.2025
 Drawn: MB
 Checked: RW

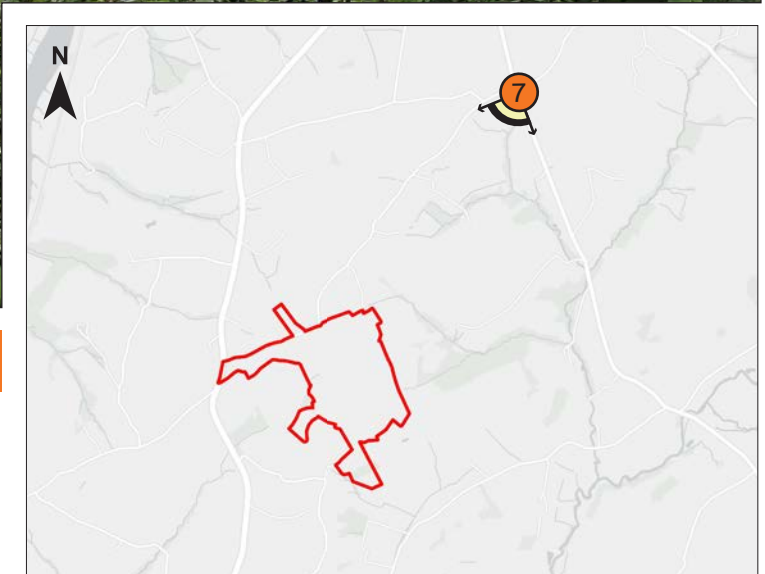
Sheet Size: A1 Landscape
 Photographs taken: 30.05.2024



Danybank Farm

10 cm

20 cm



**View Location 7
Visualisation Yr 15
1 of 1**

331201429 - Llandyfaelog Substation

NOTE: All photographs have been taken using a Canon EOS 6D Mk II full-frame digital camera using a Canon EF 50mm f/1.8 STM which is a fixed focal-length lens.
The image here is representative of a 90 degree panorama presented at a width of 820mm with an image sizing of 96%. Panoramas may have been cropped but have not been manipulated beyond basic image processing.

LEGEND:
as illustrated on Figure L7: Landscape Mitigation Strategy

 - Proposed Substation: Visible	 - Proposed Groundworks: Visible
 - Proposed Towers and OHL: Visible	 - Proposed Mitigation: Visible

NOTE:
The 3D substation model utilized in these images is an example of a typical 400kW substation layout and is therefore considered to provide a reasonable representation of the Proposed Development for assessment purposes.



Client: **nationalgrid**

Figure L6: Visualisation Yr 15 - Sheet 21

Viewpoint grid ref: E243008, N 215009
Sheet Size: A1 Landscape
Photographs taken: 30.05.2024

Drawing Ref: 331201429_L6
Rev: P03
Date: 05.11.2025
Drawn: MB
Checked: RW