

The Great Grid Upgrade

Grimsby to Walpole

Supplementary Preliminary Environmental Information Report: Section 5 New Weston Marsh Substations A and B

Volume 2 Part C Route-wide Assessment

Chapter 9 Cumulative Effects

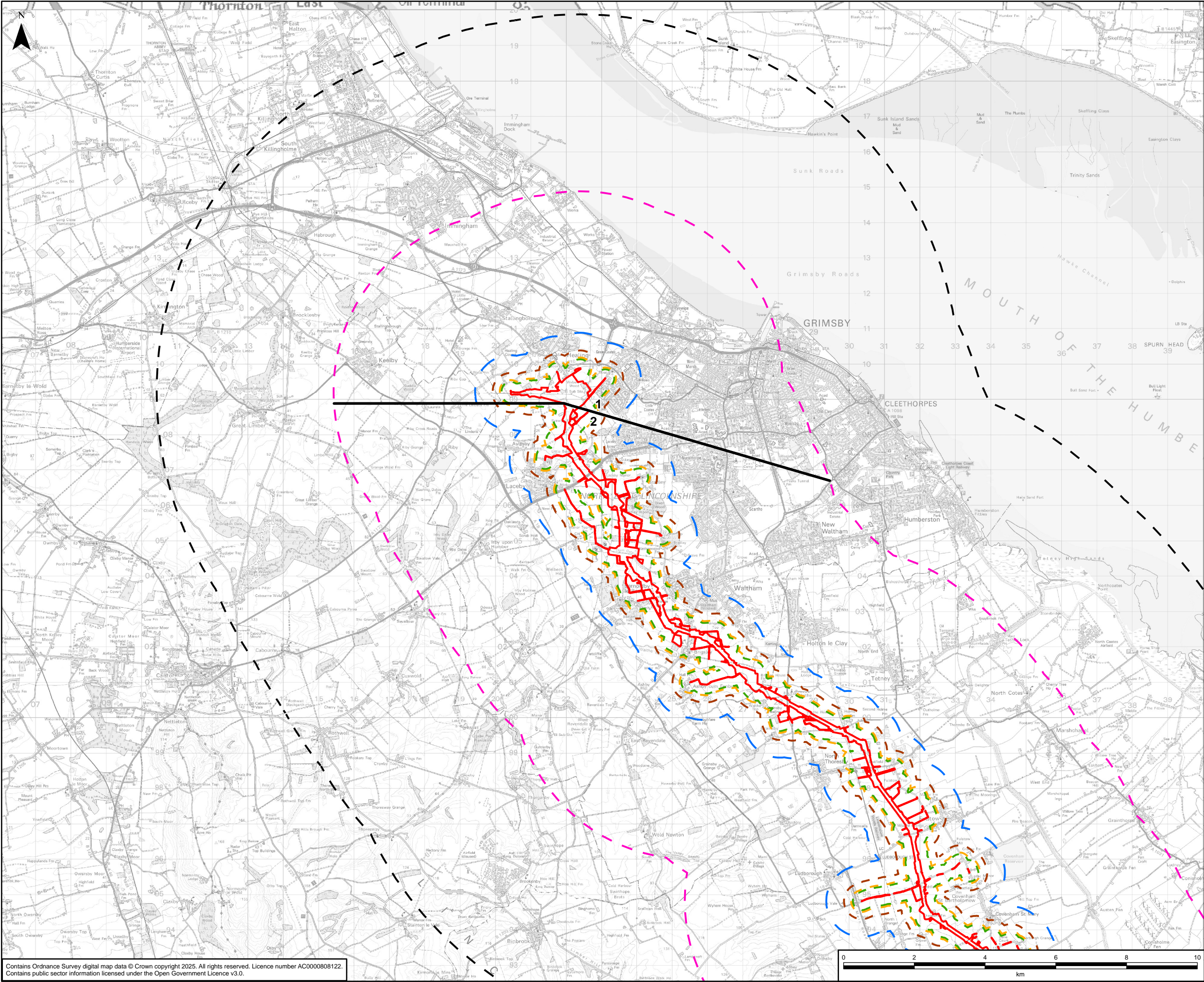
Figures

November 2025



Volume 2 Part C Chapter 9 – Figure List

Figure number	Figure title
Figure 9.1	Zones of Influence for Cumulative Effects Assessment
Figure 9.2	Long List of Committed Developments
Figure 9.3	Shortlist of Committed Developments



GRIMSBY TO WALPOLE LEGEND

Legend

- Draft Order Limits
- Route Section Break
- 10km Study Area: Ecology and Biodiversity, Landscape and Visual
- 5km Study Area: Historic Environment, Socio-economics, Recreation and Tourism - Strategic Tourism Receptors
- 1km Study Area: Noise and Vibration - Operation
- 500m Study Area: Agriculture and Soils, Geology and Hydrogeology, Health and Wellbeing, Socio-economics, Recreation and Tourism - Development Land Allocation, Utilities and Renewable Energy Infrastructure, Water environment
- 300m Study Area: Noise and Vibration - Construction
- 250m Study Area: Air Quality

A	22/10/2025	First Issue	LC	LW	DR
Rev	Date	Description	GIS	Chk	App

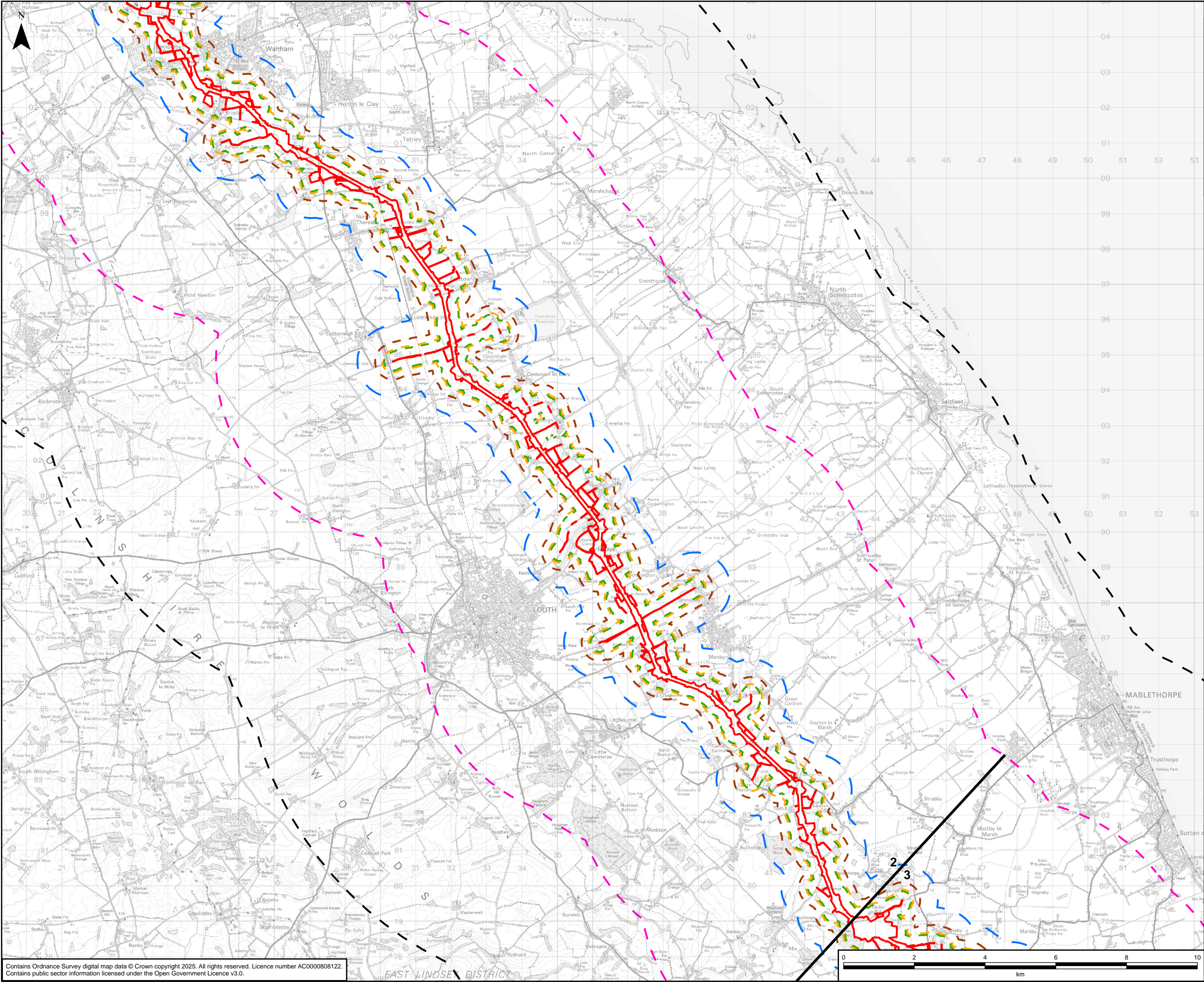
Purpose: SUPPLEMENTARY PEI REPORT - ROUTE WIDE

Scheme: GRIMSBY TO WALPOLE

Document Title: FIGURE 9.1 ZONES OF INFLUENCE FOR CUMULATIVE EFFECTS ASSESSMENT

Creator: LC	Date: 22/10/2025	Checker: LW	Date: 22/10/2025	Approver: DR	Date: 22/10/2025
Document Type: FIGURE	Scale: 1:100,000	Format: A3	Sheets: 1 OF 7	Rev: A	

Contains Ordnance Survey digital map data © Crown copyright 2025. All rights reserved. Licence number AC0000808122.
Contains public sector information licensed under the Open Government Licence v3.0.



GRIMSBY TO WALPOLE LEGEND

Legend

- Draft Order Limits
- Route Section Break
- 10km Study Area: Ecology and Biodiversity, Landscape and Visual
- 5km Study Area: Historic Environment, Socio-economics, Recreation and Tourism - Strategic Tourism Receptors
- 1km Study Area: Noise and Vibration - Operation
- 500m Study Area: Agriculture and Soils, Geology and Hydrogeology, Health and Wellbeing,
- Socio-economics, Recreation and Tourism - Development Land Allocation, Utilities and Renewable Energy Infrastructure, Water environment
- 300m Study Area: Noise and Vibration - Construction
- 250m Study Area: Air Quality

A	22/10/2025	First Issue	LC	LW	DR
Rev	Date	Description	GIS	Chk	App

nationalgrid

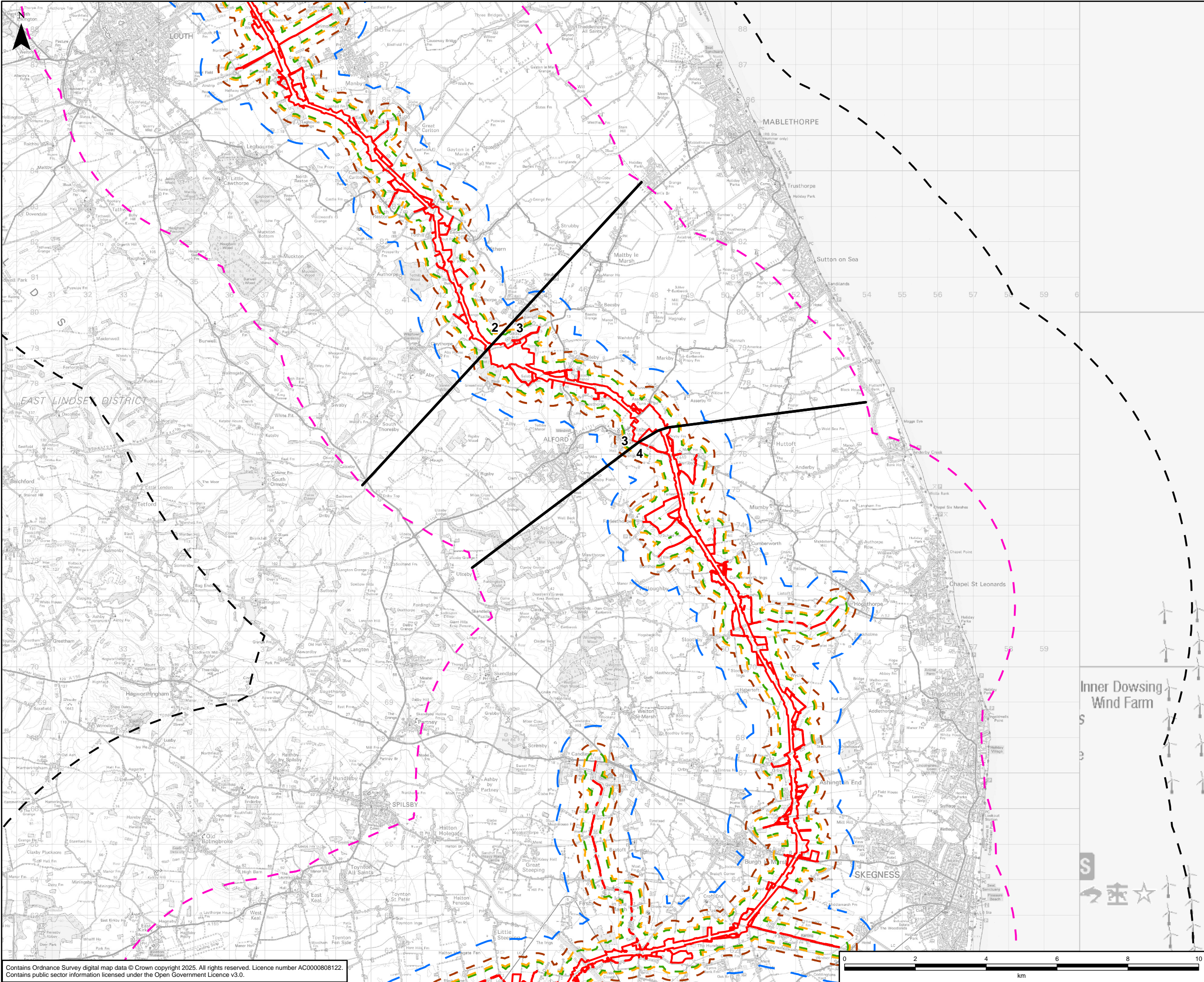
Purpose: SUPPLEMENTARY PEI REPORT - ROUTE WIDE

Scheme: GRIMSBY TO WALPOLE

Document Title: **FIGURE 9.1
ZONES OF INFLUENCE FOR CUMULATIVE EFFECTS
ASSESSMENT**

Creator: LC	Date: 22/10/2025	Checker: LW	Date: 22/10/2025	Approver: DR	Date: 22/10/2025
Document Type: FIGURE	Scale: 1:100,000	Format: A3	Sheets: 2 OF 7	Rev: A	

Contains Ordnance Survey digital map data © Crown copyright 2025. All rights reserved. Licence number AC0000808122.
Contains public sector information licensed under the Open Government Licence v3.0.



GRIMSBY TO WALPOLE LEGEND

Legend

Draft Order Limits

Route Section Break

10km Study Area:
Ecology and Biodiversity,
Landscape and Visual

5km Study Area:
Historic Environment,
Socio-economics, Recreation and Tourism -
Strategic Tourism Receptors

1km Study Area:
Noise and Vibration - Operation

500m Study Area:
Agriculture and Soils,
Geology and Hydrogeology,
Health and Wellbeing,

Socio-economics, Recreation and Tourism -
Development Land Allocation, Utilities and
Renewable Energy Infrastructure,
Water environment

300m Study Area:
Noise and Vibration - Construction

250m Study Area:
Air Quality

A	22/10/2025	First Issue	LC	LW	DR
Rev	Date	Description	GIS	Chk	App

Purpose

SUPPLEMENTARY PEI REPORT - ROUTE WIDE

Scheme

GRIMSBY TO WALPOLE

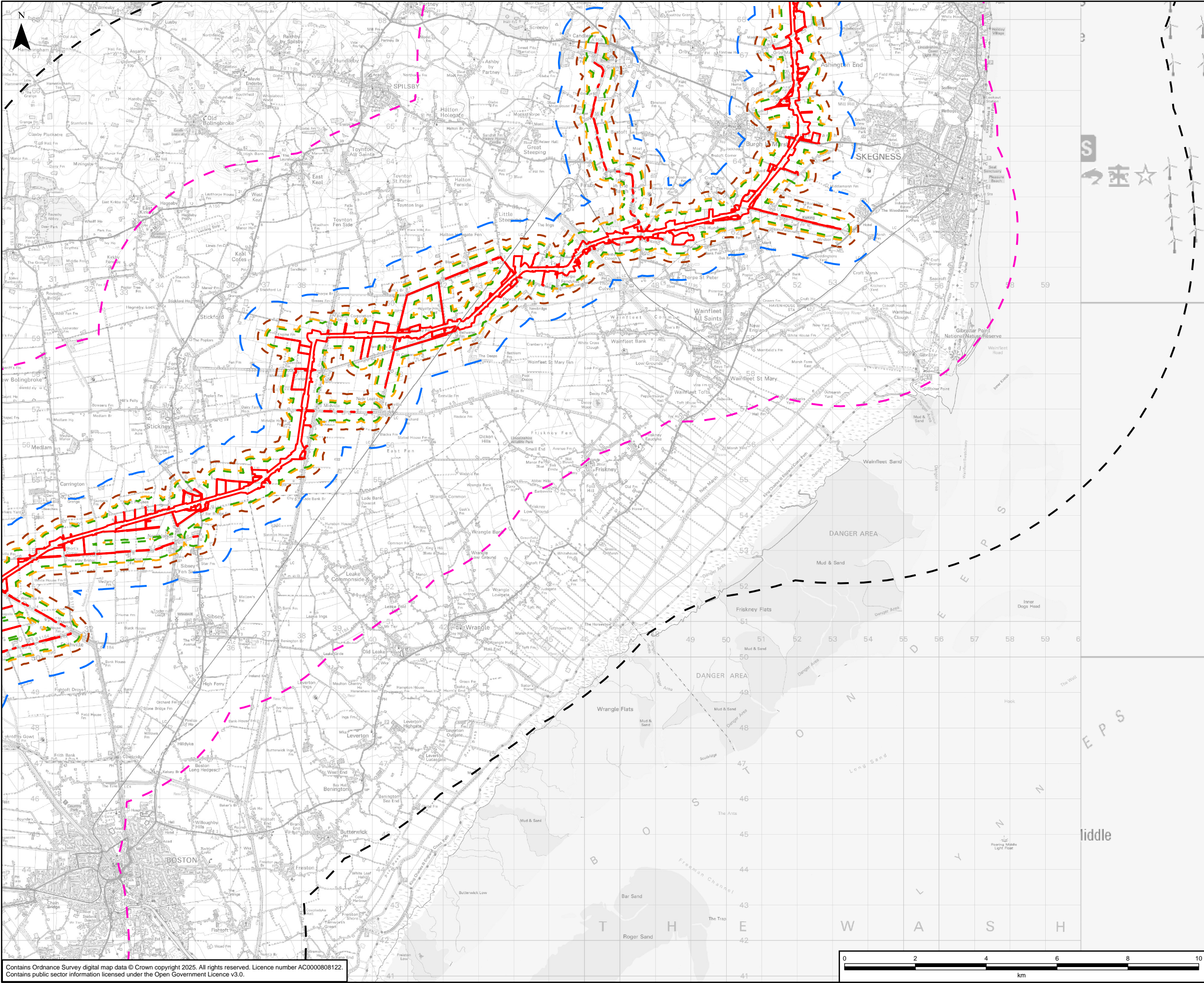
Document Title

FIGURE 9.1
ZONES OF INFLUENCE FOR CUMULATIVE EFFECTS
ASSESSMENT

Creator:	Date:	Checker:	Date:	Approver:	Date:
LC	22/10/2025	LW	22/10/2025	DR	22/10/2025

Document Type:	Scale:	Format:	Sheets:	Rev:
FIGURE	1:100,000	A3	3 OF 7	A

Contains Ordnance Survey digital map data © Crown copyright 2025. All rights reserved. Licence number AC0000808122.
Contains public sector information licensed under the Open Government Licence v3.0.



GRIMSBY TO WALPOLE LEGEND

Legend

- Draft Order Limits
- 10km Study Area:
Ecology and Biodiversity,
Landscape and Visual
- 5km Study Area:
Historic Environment,
Socio-economics, Recreation and Tourism -
Strategic Tourism Receptors
- 1km Study Area:
Noise and Vibration - Operation
- 500m Study Area:
Agriculture and Soils,
Geology and Hydrogeology,
Health and Wellbeing,
Socio-economics, Recreation and Tourism -
Development Land Allocation, Utilities and
Renewable Energy Infrastructure,
Water environment
- 300m Study Area:
Noise and Vibration - Construction
- 250m Study Area:
Air Quality

A	22/10/2025	First Issue	LC	LW	DR
Rev	Date	Description	GIS	Chk	App

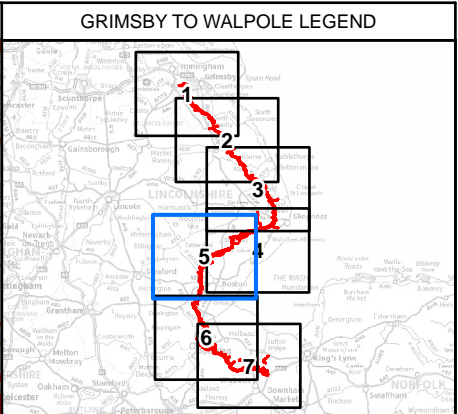
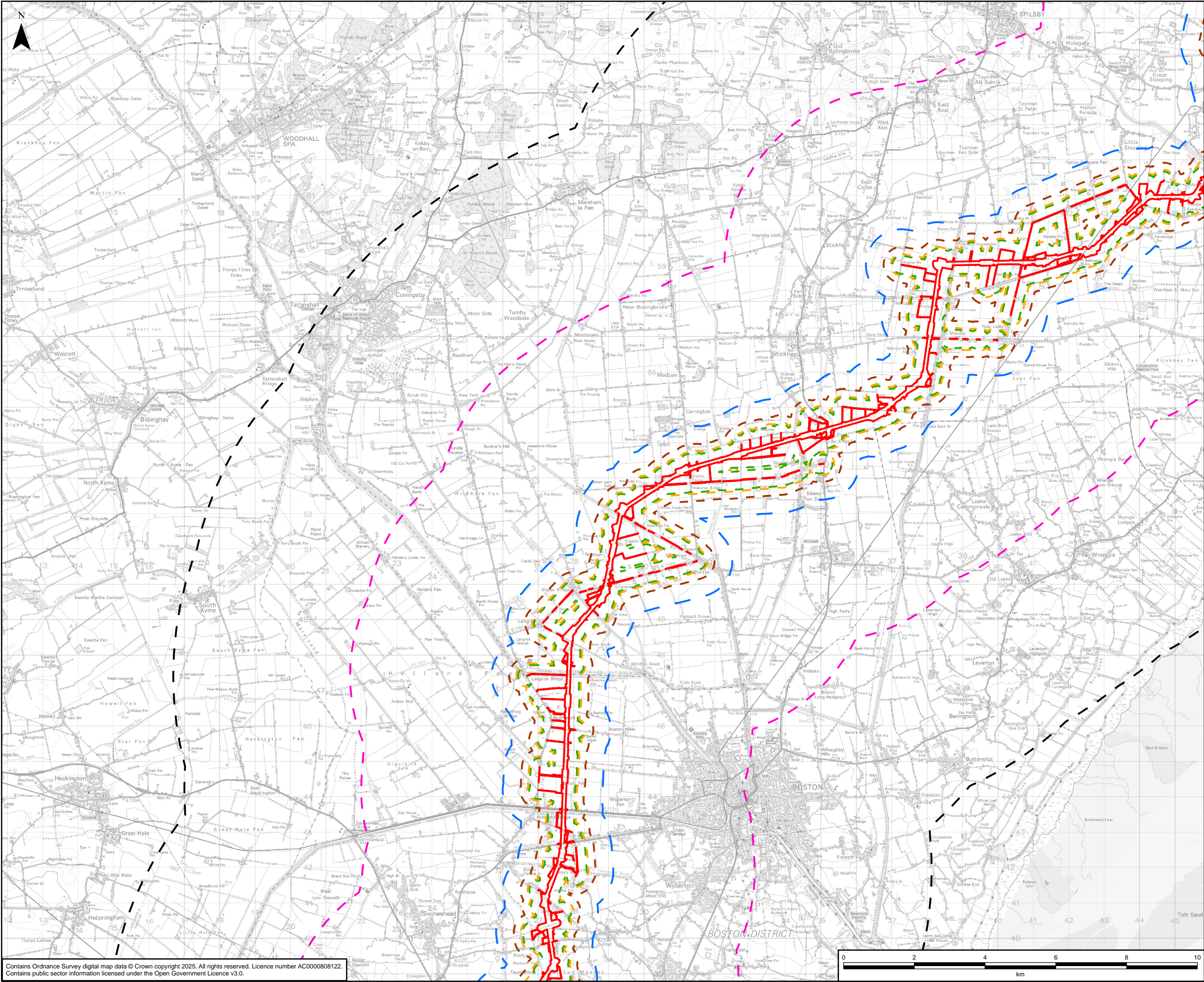
Purpose: SUPPLEMENTARY PEI REPORT - ROUTE WIDE

Scheme: GRIMSBY TO WALPOLE

Document Title: **FIGURE 9.1**
ZONES OF INFLUENCE FOR CUMULATIVE EFFECTS ASSESSMENT

Creator: LC	Date: 22/10/2025	Checker: LW	Date: 22/10/2025	Approver: DR	Date: 22/10/2025
Document Type: FIGURE	Scale: 1:100,000	Format: A3	Sheets: 4 OF 7	Rev: A	

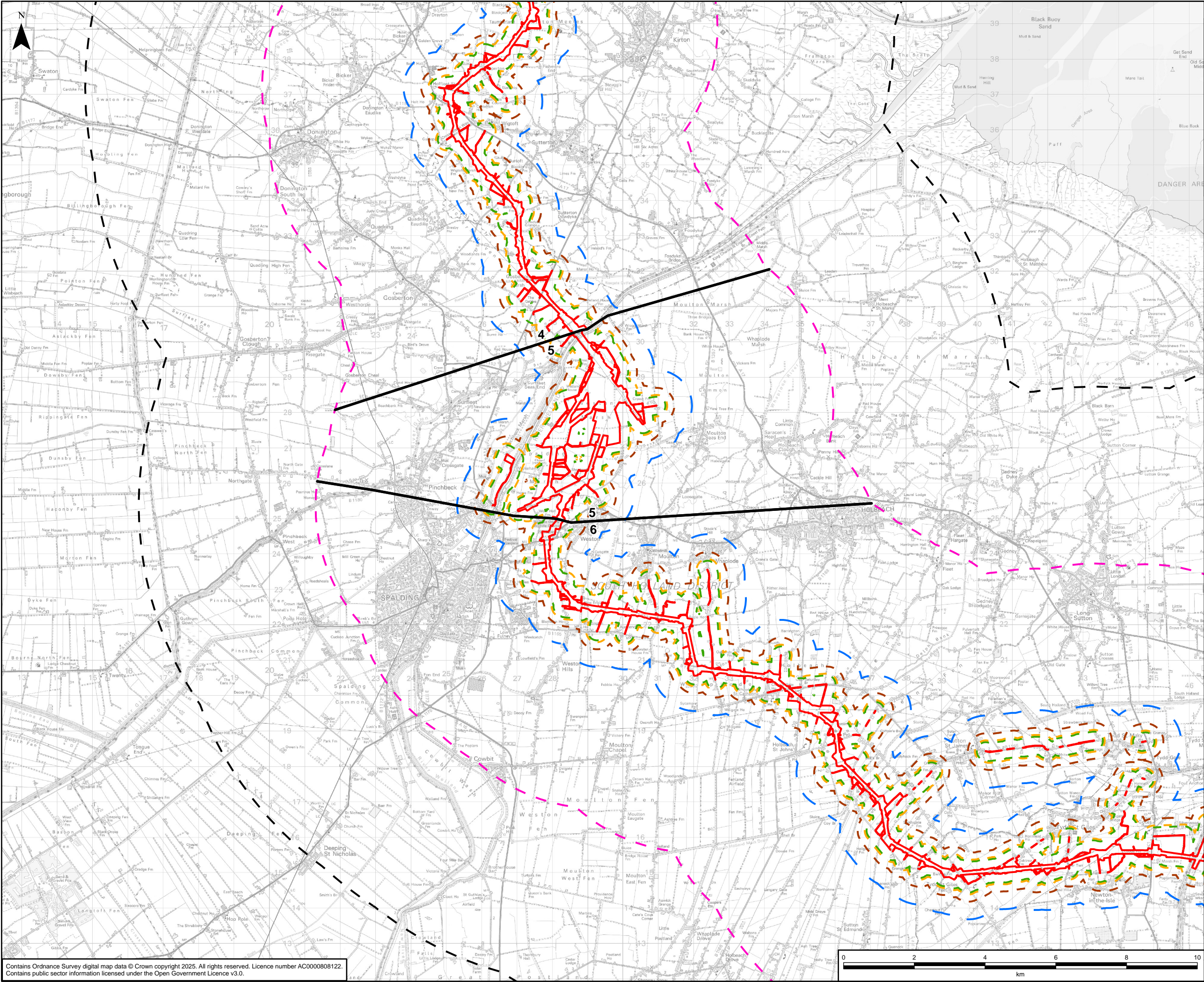
Contains Ordnance Survey digital map data © Crown copyright 2025. All rights reserved. Licence number AC0000808122.
Contains public sector information licensed under the Open Government Licence v3.0.



- Legend**
- Draft Order Limits
 - - - 10km Study Area: Ecology and Biodiversity, Landscape and Visual
 - - - 5km Study Area: Historic Environment, Socio-economics, Recreation and Tourism - Strategic Tourism Receptors
 - - - 1km Study Area: Noise and Vibration - Operation
 - - - 500m Study Area: Agriculture and Soils, Geology and Hydrogeology, Health and Wellbeing,
 - - - Socio-economics, Recreation and Tourism - Development Land Allocation, Utilities and Renewable Energy Infrastructure, Water environment
 - - - 300m Study Area: Noise and Vibration - Construction
 - - - 250m Study Area: Air Quality

A	22/10/2025	First Issue	LC	LW	DR
Rev	Date	Description	GIS	Chk	App
nationalgrid					
Purpose: SUPPLEMENTARY PEI REPORT - ROUTE WIDE					
Scheme: GRIMSBY TO WALPOLE					
Document Title: FIGURE 9.1 ZONES OF INFLUENCE FOR CUMULATIVE EFFECTS ASSESSMENT					
Creator: LC	Date: 22/10/2025	Checker: LW	Date: 22/10/2025	Approver: DR	Date: 22/10/2025
Document Type: FIGURE	Scale: 1:100,000	Format: A3	Sheets: 5 OF 7	Rev: A	

Contains Ordnance Survey digital map data © Crown copyright 2025. All rights reserved. Licence number AC0000808122.
Contains public sector information licensed under the Open Government Licence v3.0.



GRIMSBY TO WALPOLE LEGEND

Legend

Draft Order Limits

Route Section Break

10km Study Area:
Ecology and Biodiversity,
Landscape and Visual

5km Study Area:
Historic Environment,
Socio-economics, Recreation and Tourism -
Strategic Tourism Receptors

1km Study Area:
Noise and Vibration - Operation

500m Study Area:
Agriculture and Soils,
Geology and Hydrogeology,
Health and Wellbeing,

Socio-economics, Recreation and Tourism -
Development Land Allocation, Utilities and
Renewable Energy Infrastructure,
Water environment

300m Study Area:
Noise and Vibration - Construction

250m Study Area:
Air Quality

A	22/10/2025	First Issue	LC	LW	DR
Rev	Date	Description	GIS	Chk	App

Purpose:

SUPPLEMENTARY PEI REPORT - ROUTE WIDE

Scheme:

GRIMSBY TO WALPOLE

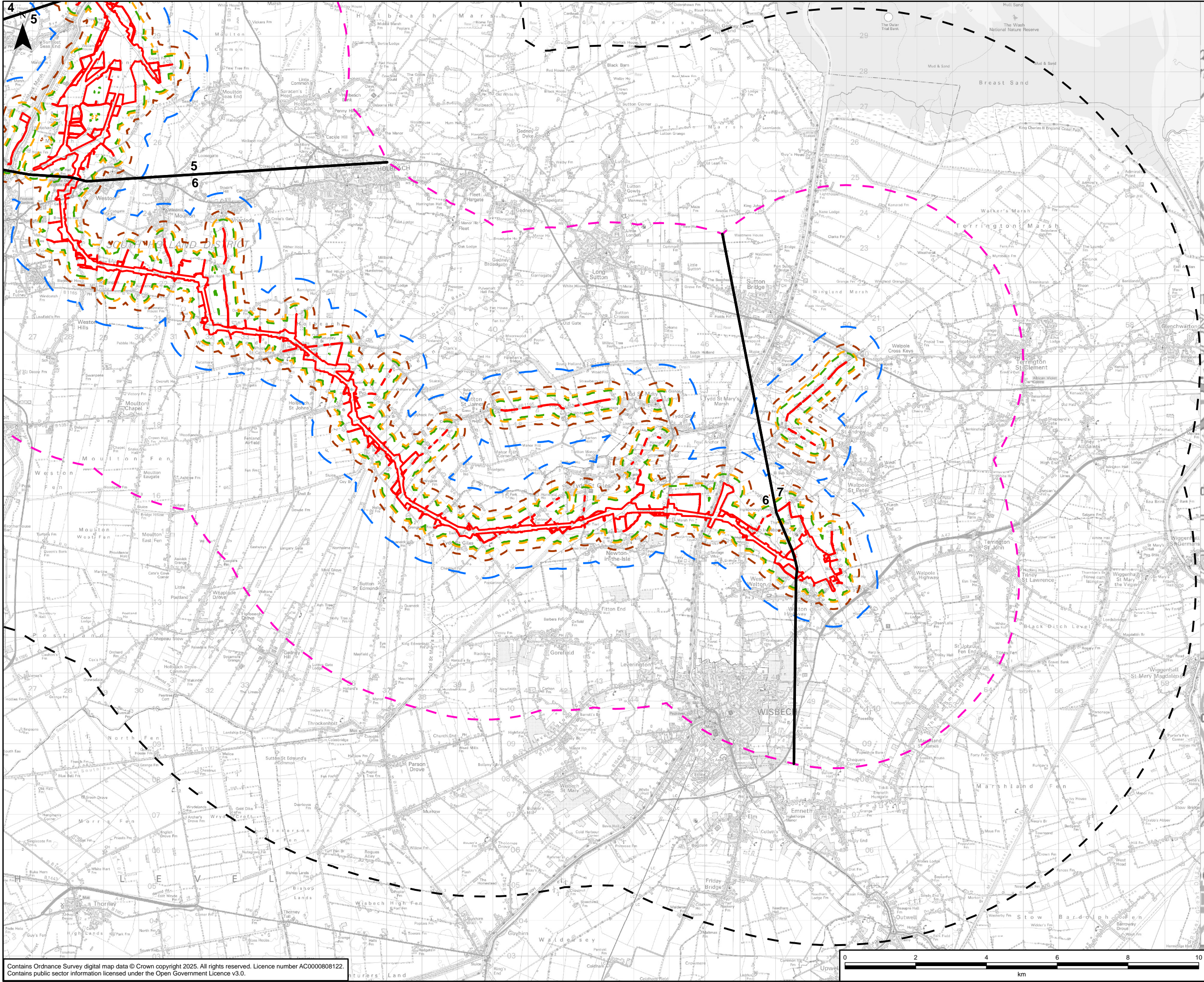
Document Title:

FIGURE 9.1
ZONES OF INFLUENCE FOR CUMULATIVE EFFECTS
ASSESSMENT

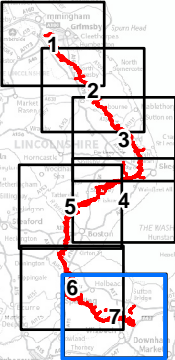
Creator:	Date:	Checker:	Date:	Approver:	Date:
LC	22/10/2025	LW	22/10/2025	DR	22/10/2025

Document Type:	Scale:	Format:	Sheets:	Rev:
FIGURE	1:100,000	A3	6 OF 7	A

Contains Ordnance Survey digital map data © Crown copyright 2025. All rights reserved. Licence number AC0000808122.
Contains public sector information licensed under the Open Government Licence v3.0.




GRIMSBY TO WALPOLE LEGEND



Legend

- Draft Order Limits
- Route Section Break
- 10km Study Area:
Ecology and Biodiversity,
Landscape and Visual
- 5km Study Area:
Historic Environment,
Socio-economics, Recreation and Tourism -
Strategic Tourism Receptors
- 1km Study Area:
Noise and Vibration - Operation
- 500m Study Area:
Agriculture and Soils,
Geology and Hydrogeology,
Health and Wellbeing,
- 300m Study Area:
Noise and Vibration - Construction
- 250m Study Area:
Air Quality

A	22/10/2025	First Issue	LC	LW	DR
Rev	Date	Description	GIS	Chk	App



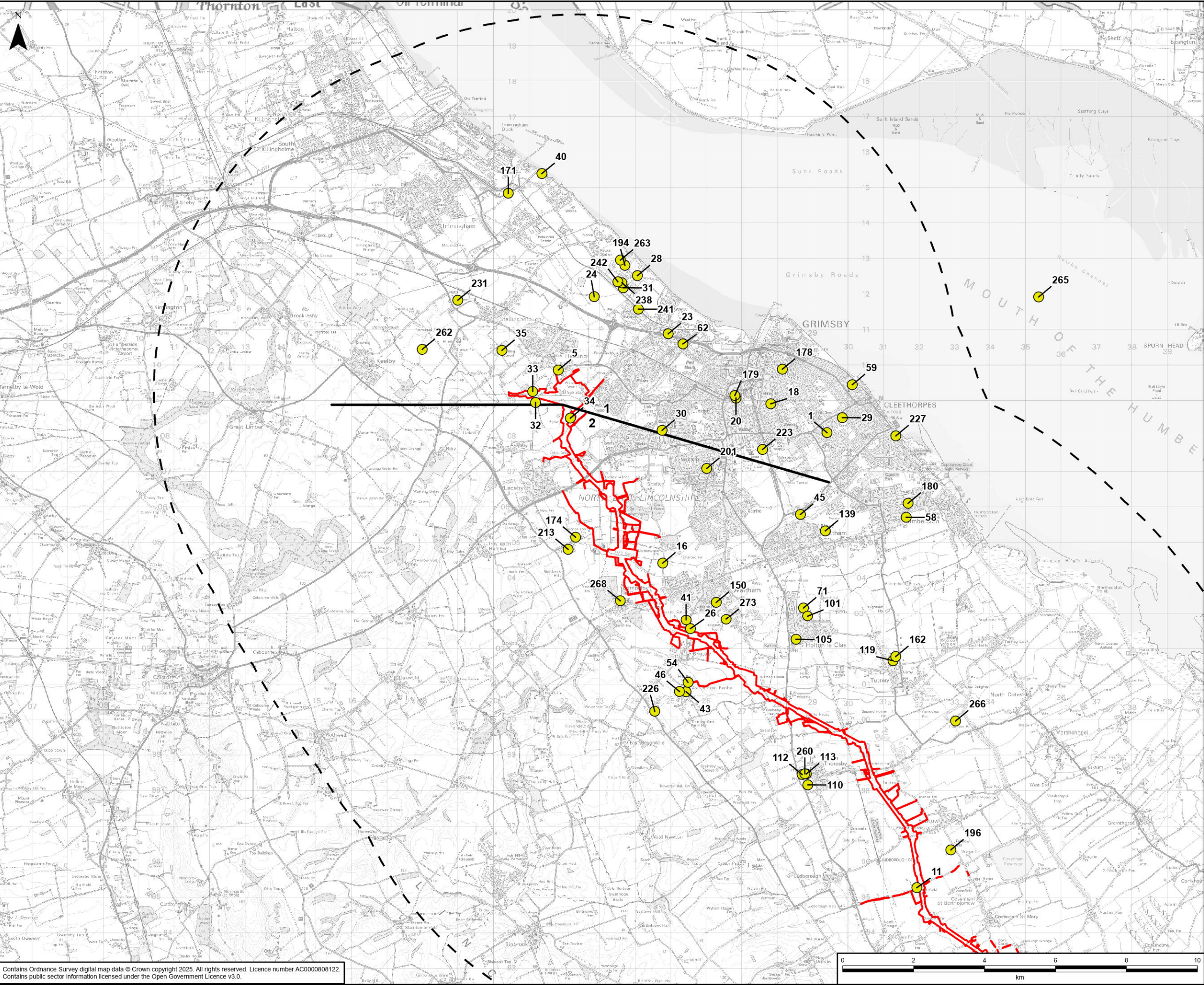
Purpose: SUPPLEMENTARY PEI REPORT - ROUTE WIDE

Scheme: GRIMSBY TO WALPOLE

Document Title: **FIGURE 9.1
ZONES OF INFLUENCE FOR CUMULATIVE EFFECTS
ASSESSMENT**

Creator: LC	Date: 22/10/2025	Checker: LW	Date: 22/10/2025	Approver: DR	Date: 22/10/2025
Document Type: FIGURE	Scale: 1:100,000	Format: A3	Sheets: 7 OF 7	Rev: A	

Contains Ordnance Survey digital map data © Crown copyright 2025. All rights reserved. Licence number AC0000808122.
Contains public sector information licensed under the Open Government Licence v3.0.



GRIMSBY TO WALPOLE LEGEND

Legend

Draft Order Limits

Route Section Break

10km Study Area

Committed Development (Long List)

A	04/11/2025	First Issue	LC	LW	DR
Rev	Date	Description	GIS	Chk	App

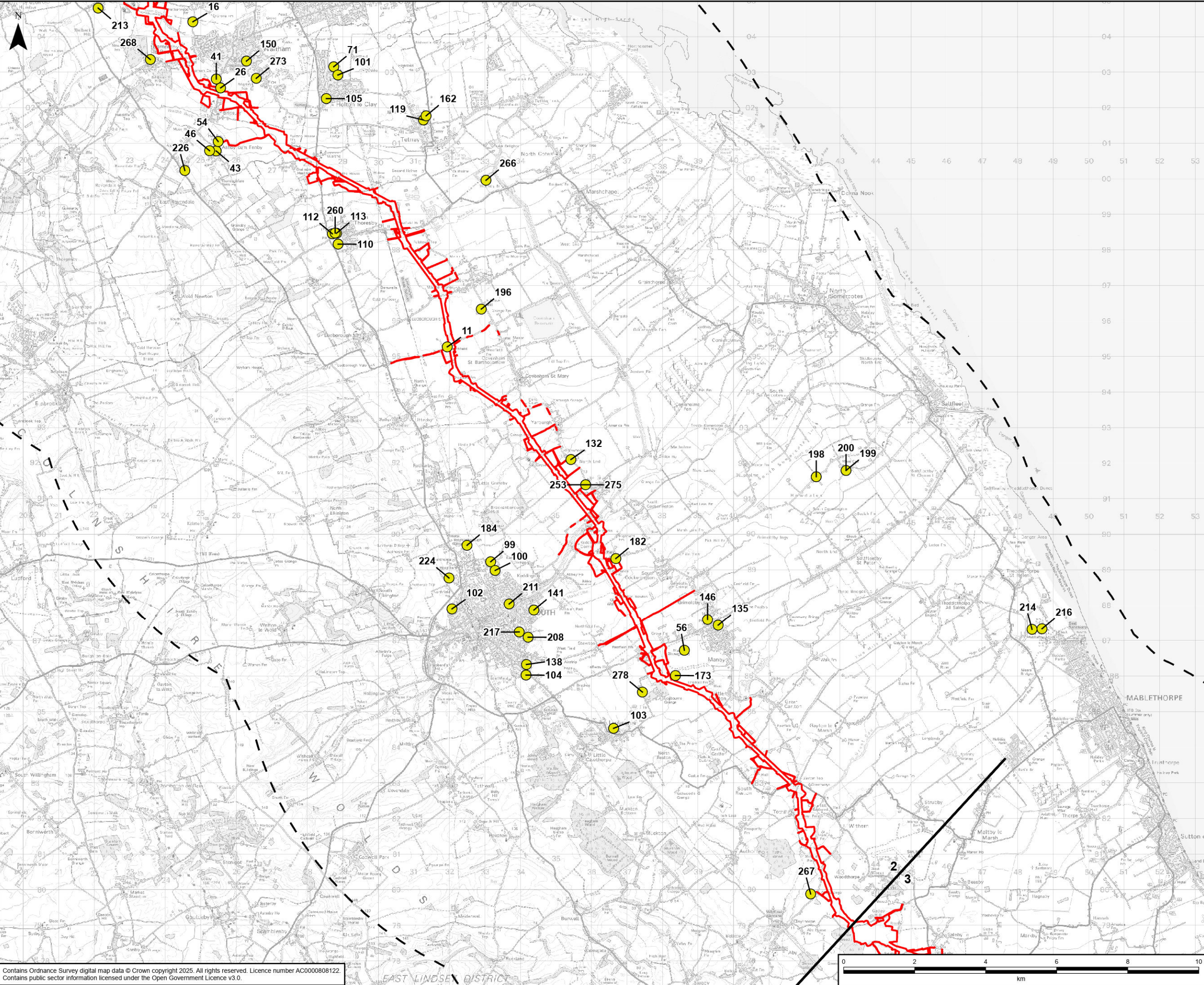
Purpose: SUPPLEMENTARY PEI REPORT - ROUTE WIDE

Scheme: GRIMSBY TO WALPOLE

Document Title: FIGURE 9.2
LONG LIST OF COMMITTED DEVELOPMENTS

Creator: LC	Date: 04/11/2025	Checker: LW	Date: 04/11/2025	Approver: DR	Date: 04/11/2025
Document Type: FIGURE	Scale: 1:100,000	Format: A3	Sheets: 1 OF 7	Rev: A	

Contains Ordnance Survey digital map data © Crown copyright 2025. All rights reserved. Licence number AC0000808122.
Contains public sector information licensed under the Open Government Licence v3.0.



GRIMSBY TO WALPOLE LEGEND

Draft Order Limits

Route Section Break

10km Study Area

Committed Development (Long List)

A	04/11/2025	First Issue	LC	LW	DR
Rev	Date	Description	GIS	Chk	App

nationalgrid

Purpose:

SUPPLEMENTARY PEI REPORT - ROUTE WIDE

Scheme:

GRIMSBY TO WALPOLE

Document Title:

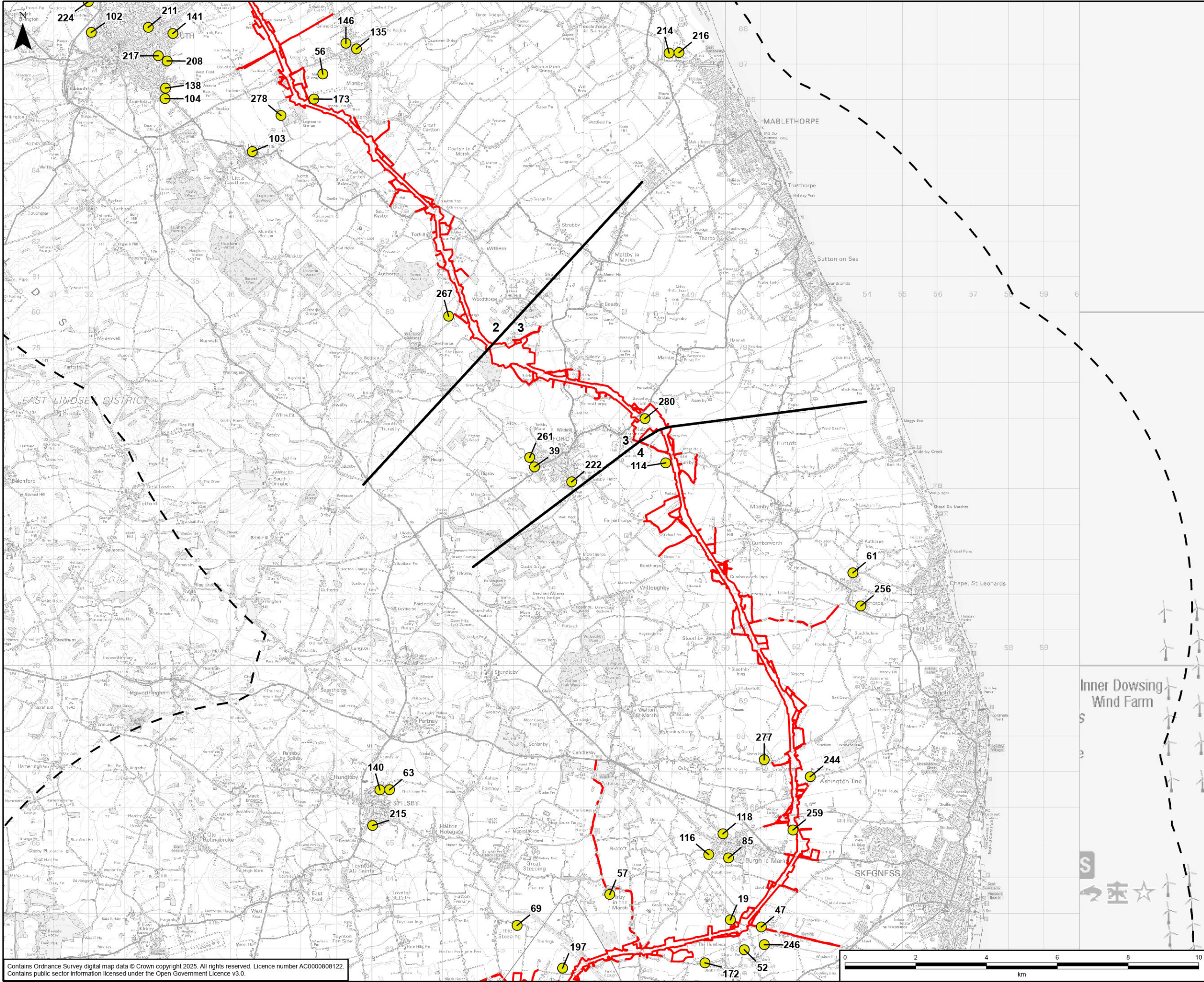
FIGURE 9.2
LONG LIST OF COMMITTED DEVELOPMENTS

Creator:	Date:	Checker:	Date:	Approver:	Date:
LC	04/11/2025	LW	04/11/2025	DR	04/11/2025

Document Type:	Scale:	Format:	Sheets:	Rev:
FIGURE	1:100,000	A3	2 OF 7	A

Contains Ordnance Survey digital map data © Crown copyright 2025. All rights reserved. Licence number AC0000808122.
Contains public sector information licensed under the Open Government Licence v3.0.

Document Path: \\eu.aecomnet.com\EMIA\UK\NCL2\Jobs\60721024 Grimsby to Walpole\02_Maps\PEIR - WM\Volume 2\Part CG2W_PEIR_2_C_Chapter_9_Cumulative_Effects.aprx



GRIMSBY TO WALPOLE LEGEND

Legend

Draft Order Limits

Route Section Break

10km Study Area

Committed Development (Long List)

A	04/11/2025	First Issue	LC	LW	DR
Rev	Date	Description	GIS	Chk	App

nationalgrid

Purpose

SUPPLEMENTARY PEI REPORT - ROUTE WIDE

Scheme

GRIMSBY TO WALPOLE

Document Title

FIGURE 9.2
LONG LIST OF COMMITTED DEVELOPMENTS

Creator

LC

Date

04/11/2025

Checker

LW

Date

04/11/2025

Approver

DR

Date

04/11/2025

Document Type

FIGURE

Scale

1:100,000

Format

A3

Sheets

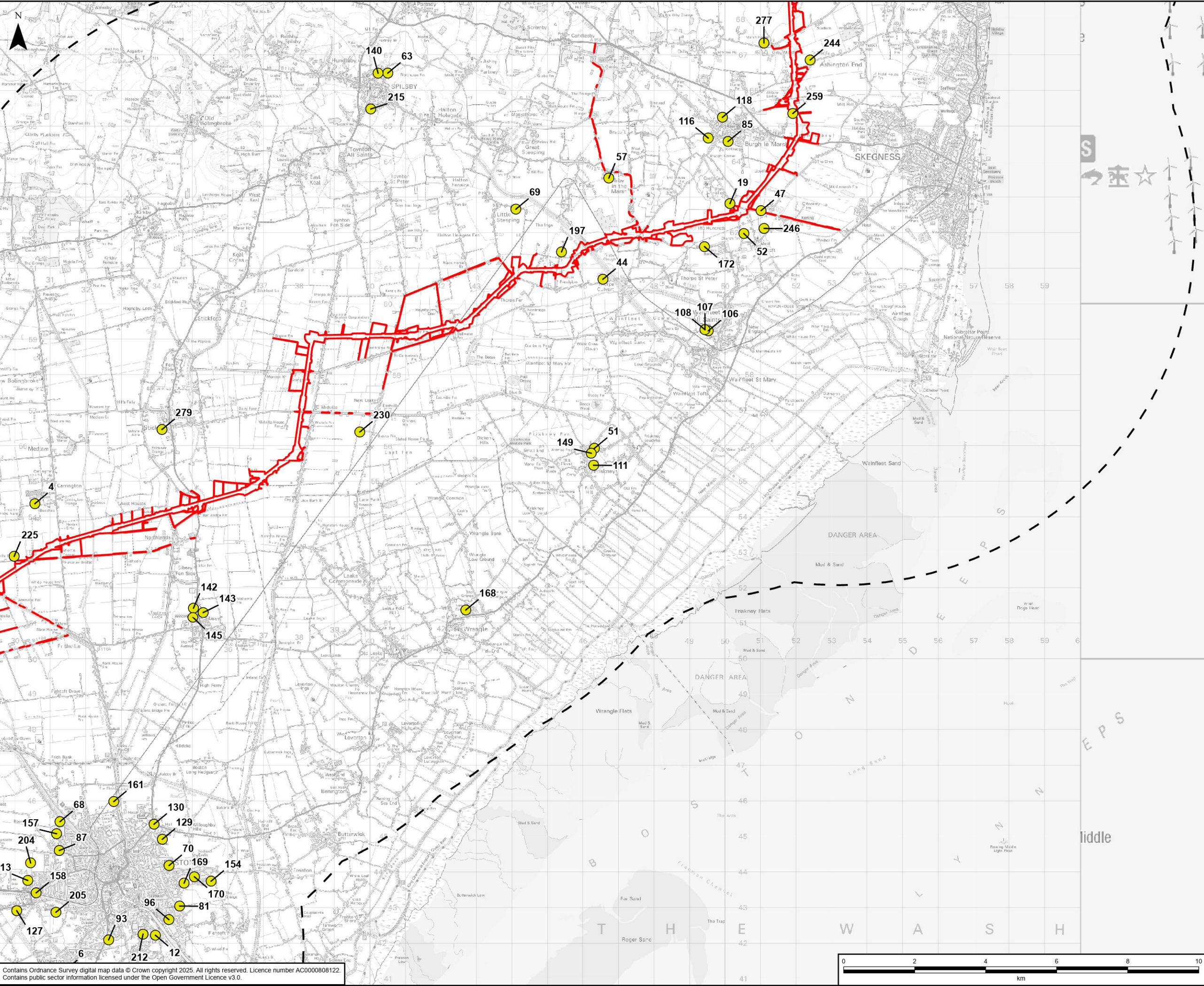
3 OF 7

Rev

A

Contains Ordnance Survey digital map data © Crown copyright 2025. All rights reserved. Licence number AC0000808122.
Contains public sector information licensed under the Open Government Licence v3.0.

Document Path: \\eu.aecomnet.com\EMIA\UK\UKNCL2\Jobs\60721024 Grimsby to Walpole\02_Maps\PEIR - WM\Volume 2\Part C\G2W_PEIR_2_C_Chapter_9_Cumulative_Effects.aprx



GRIMSBY TO WALPOLE LEGEND

Legend

- Draft Order Limits
- 10km Study Area
- Committed Development (Long List)

A	04/11/2025	First Issue	LC	LW	DR
Rev	Date	Description	GIS	Chk	App

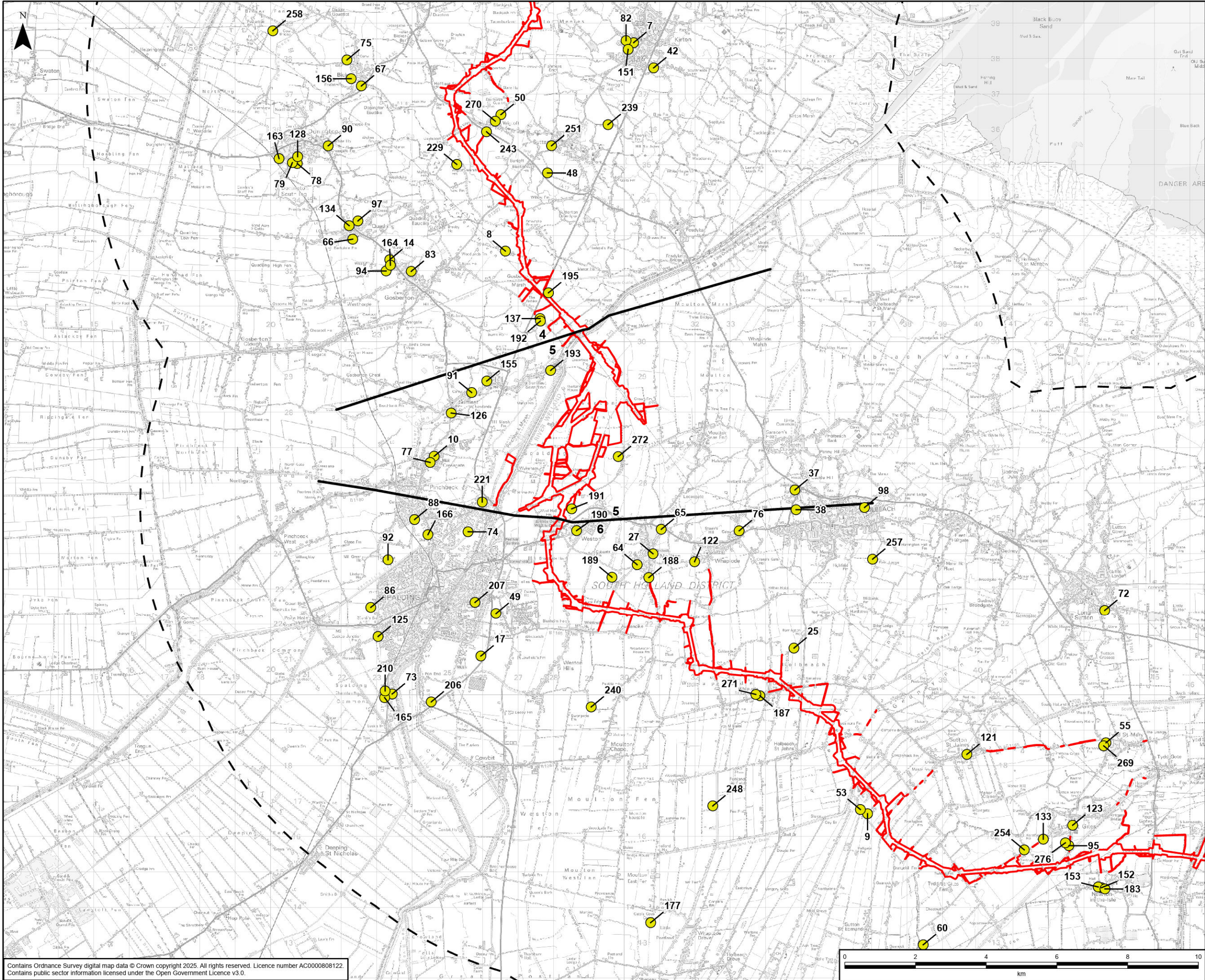
Purpose: SUPPLEMENTARY PEI REPORT - ROUTE WIDE

Scheme: GRIMSBY TO WALPOLE

Document Title: FIGURE 9.2
LONG LIST OF COMMITTED DEVELOPMENTS

Creator: LC	Date: 04/11/2025	Checker: LW	Date: 04/11/2025	Approver: DR	Date: 04/11/2025
Document Type: FIGURE	Scale: 1:100,000	Format: A3	Sheets: 4 OF 7	Rev: A	

Contains Ordnance Survey digital map data © Crown copyright 2025. All rights reserved. Licence number AC0000808122.
Contains public sector information licensed under the Open Government Licence v3.0.



GRIMSBY TO WALPOLE LEGEND

Legend

- Draft Order Limits
- Route Section Break
- 10km Study Area
- Committed Development (Long List)

A	04/11/2025	First Issue	LC	LW	DR
Rev	Date	Description	GIS	Chk	App

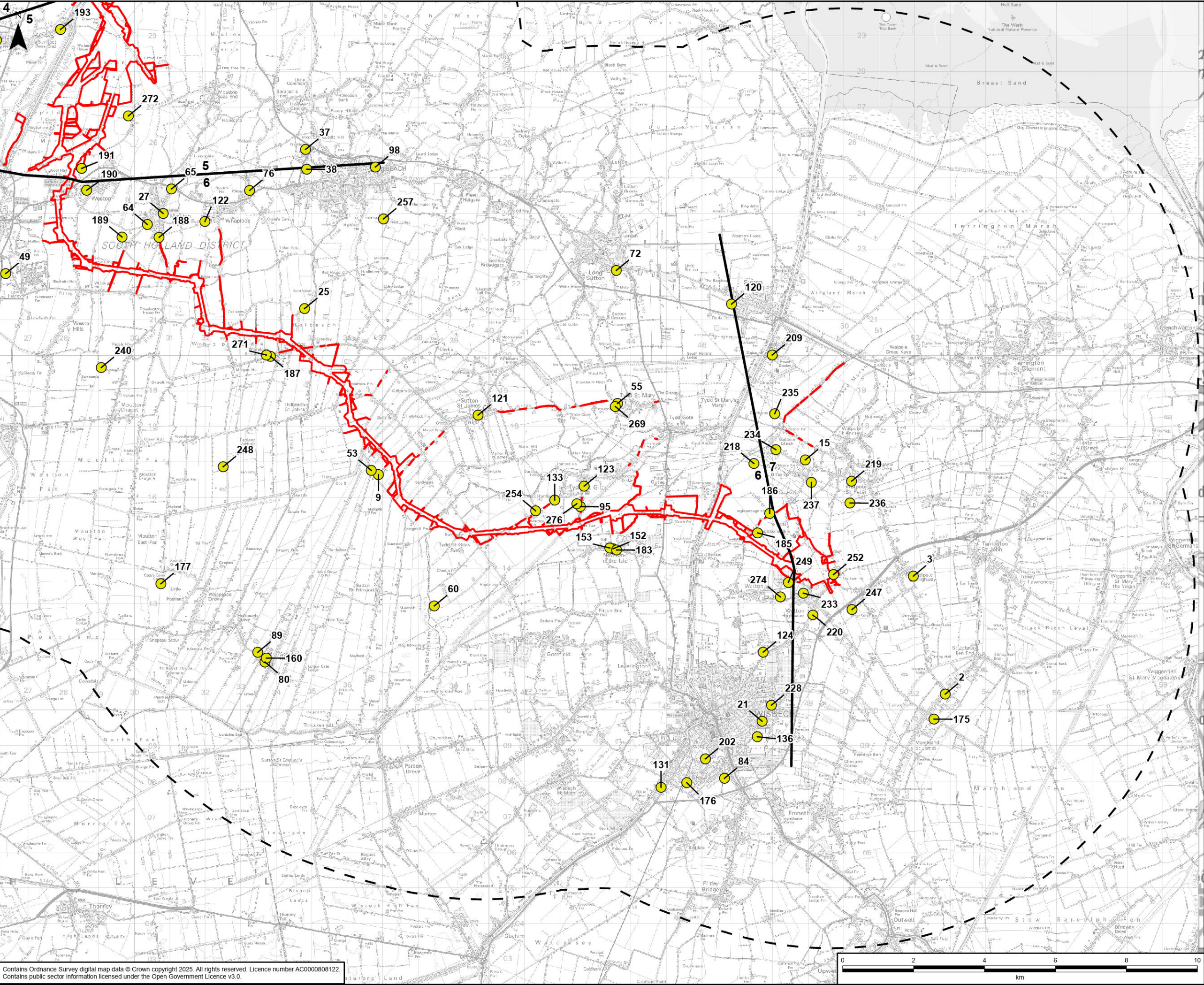
Purpose: SUPPLEMENTARY PEI REPORT - ROUTE WIDE

Scheme: GRIMSBY TO WALPOLE

Document Title: FIGURE 9.2
LONG LIST OF COMMITTED DEVELOPMENTS

Creator: LC	Date: 04/11/2025	Checker: LW	Date: 04/11/2025	Approver: DR	Date: 04/11/2025
Document Type: FIGURE	Scale: 1:100,000	Format: A3	Sheets: 6 OF 7	Rev: A	

Contains Ordnance Survey digital map data © Crown copyright 2025. All rights reserved. Licence number AC0000808122.
Contains public sector information licensed under the Open Government Licence v3.0.



GRIMSBY TO WALPOLE LEGEND

Draft Order Limits

Route Section Break

10km Study Area

Committed Development (Long List)

A

04/11/2025

First Issue

LC

LW

DR

Rev

Date

Description

GIS

Chk

App

nationalgrid

Purpose

SUPPLEMENTARY PEI REPORT - ROUTE WIDE

Scheme

GRIMSBY TO WALPOLE

Document Title

FIGURE 9.2
LONG LIST OF COMMITTED DEVELOPMENTS

Creator

LC

Date

04/11/2025

Checker

LW

Date

04/11/2025

Approver

DR

Date

04/11/2025

Document Type

FIGURE

Scale

1:100,000

Format

A3

Sheets

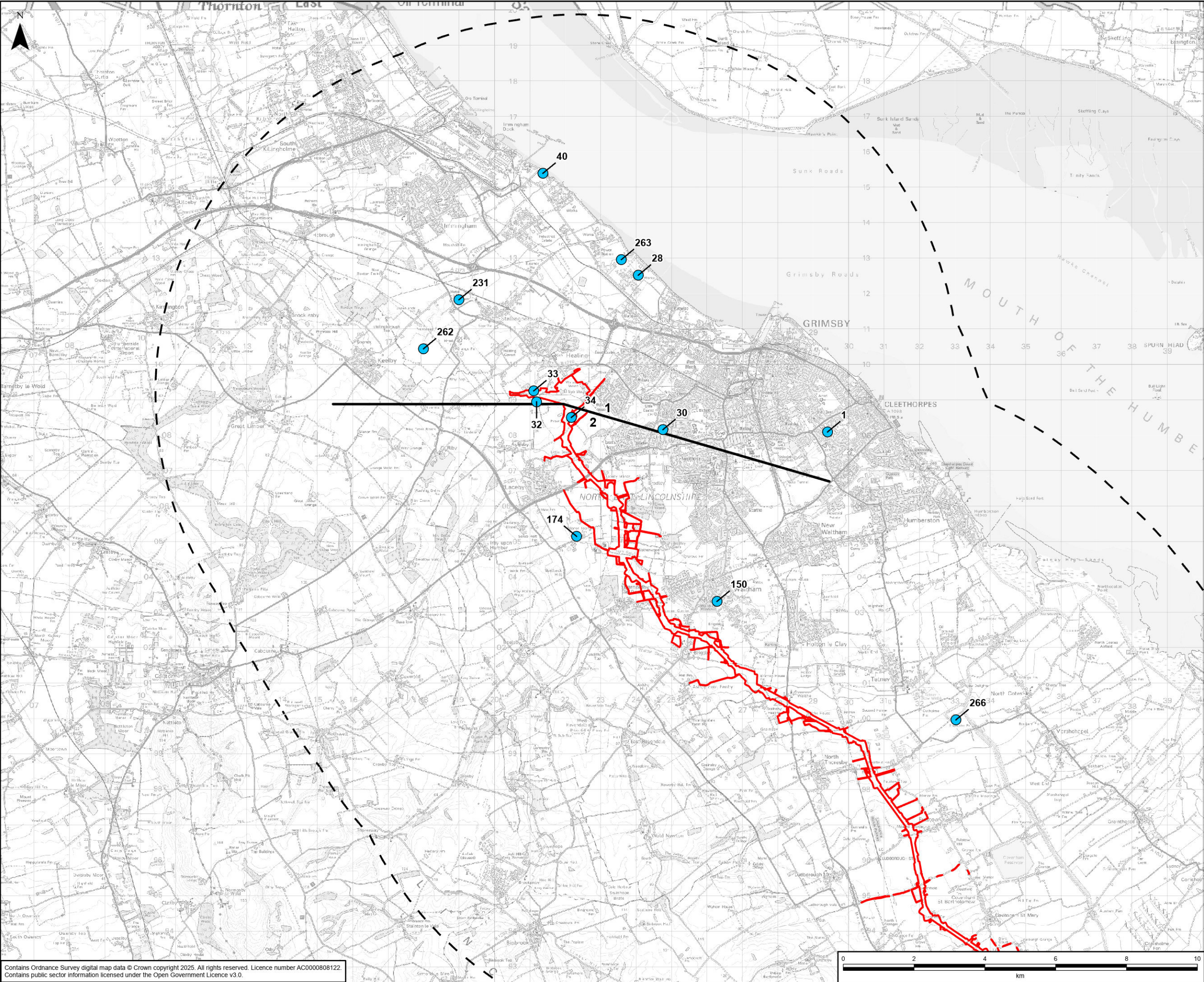
7 OF 7

Rev

A

Contains Ordnance Survey digital map data © Crown copyright 2025. All rights reserved. Licence number AC0000808122.
Contains public sector information licensed under the Open Government Licence v3.0.

Document Path: \\eu.aecomnet.com\EMIA\UK\NCL2\Jobs\60721024 Grimsby to Walpole\02_Maps\PEIR - WM\Volume 2\Part C\G2W_PEIR_2_C_Chapter_9_Cumulative_Effects.aprx



GRIMSBY TO WALPOLE LEGEND

Legend

- Draft Order Limits
- Route Section Break
- 10km Study Area
- Committed Development (Short List)

A	04/11/2025	First Issue	LC	LW	DR
Rev	Date	Description	GIS	Chk	App

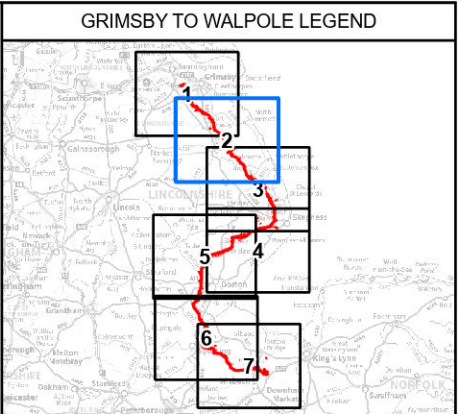
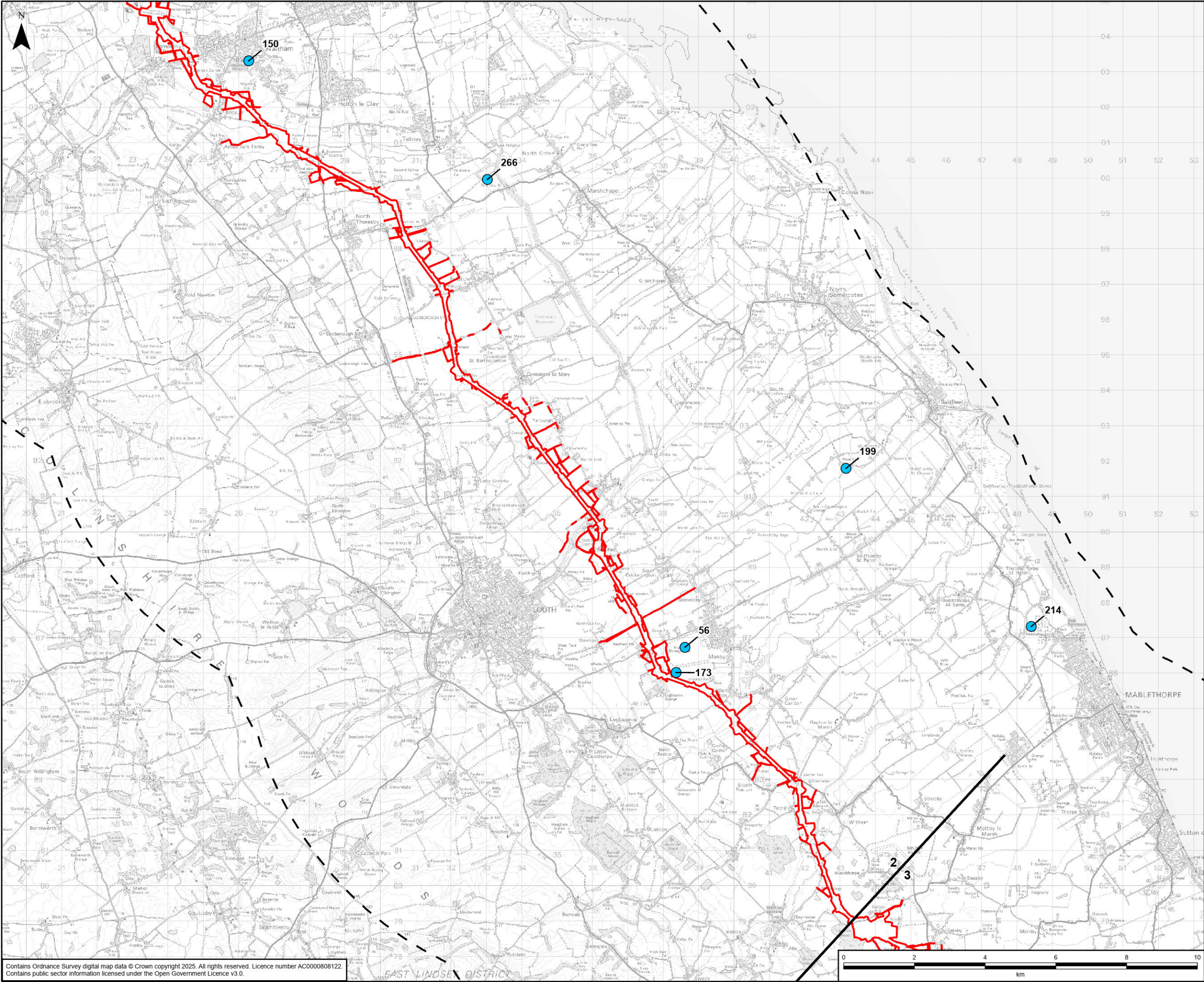
Purpose: SUPPLEMENTARY PEI REPORT - ROUTE WIDE

Scheme: GRIMSBY TO WALPOLE

Document Title: FIGURE 9.3
SHORT LIST OF COMMITTED DEVELOPMENTS

Creator: LC	Date: 04/11/2025	Checker: LW	Date: 04/11/2025	Approver: DR	Date: 04/11/2025
Document Type: FIGURE	Scale: 1:100,000	Format: A3	Sheets: 1 OF 7	Rev: A	

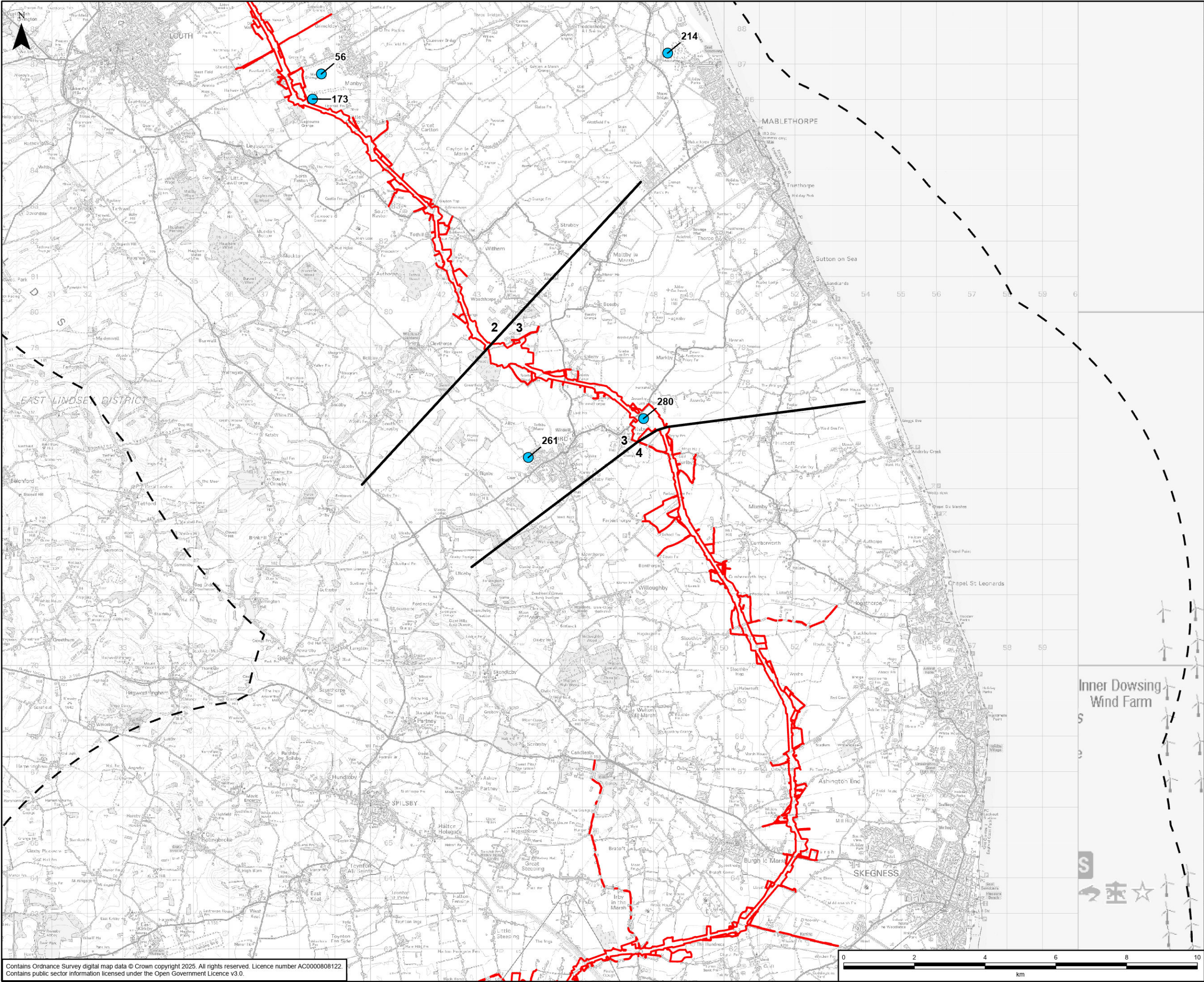
Contains Ordnance Survey digital map data © Crown copyright 2025. All rights reserved. Licence number AC0000808122.
Contains public sector information licensed under the Open Government Licence v3.0.



- Legend
- Draft Order Limits
 - Route Section Break
 - 10km Study Area
 - Committed Development (Short List)

A	04/11/2025	First Issue	LC	LW	DR
Rev	Date	Description	GIS	Chk	App
nationalgrid					
Purpose: SUPPLEMENTARY PEI REPORT - ROUTE WIDE					
Scheme: GRIMSBY TO WALPOLE					
Document Title: FIGURE 9.3 SHORT LIST OF COMMITTED DEVELOPMENTS					
Creator: LC	Date: 04/11/2025	Checker: LW	Date: 04/11/2025	Approver: DR	Date: 04/11/2025
Document Type: FIGURE	Scale: 1:100,000	Format: A3	Sheets: 2 OF 7	Rev: A	

Contains Ordnance Survey digital map data © Crown copyright 2025. All rights reserved. Licence number AC0000808122.
Contains public sector information licensed under the Open Government Licence v3.0.



GRIMSBY TO WALPOLE LEGEND

Legend

- Draft Order Limits
- Route Section Break
- 10km Study Area
- Committed Development (Short List)

A	04/11/2025	First Issue	LC	LW	DR
Rev	Date	Description	GIS	Chk	App

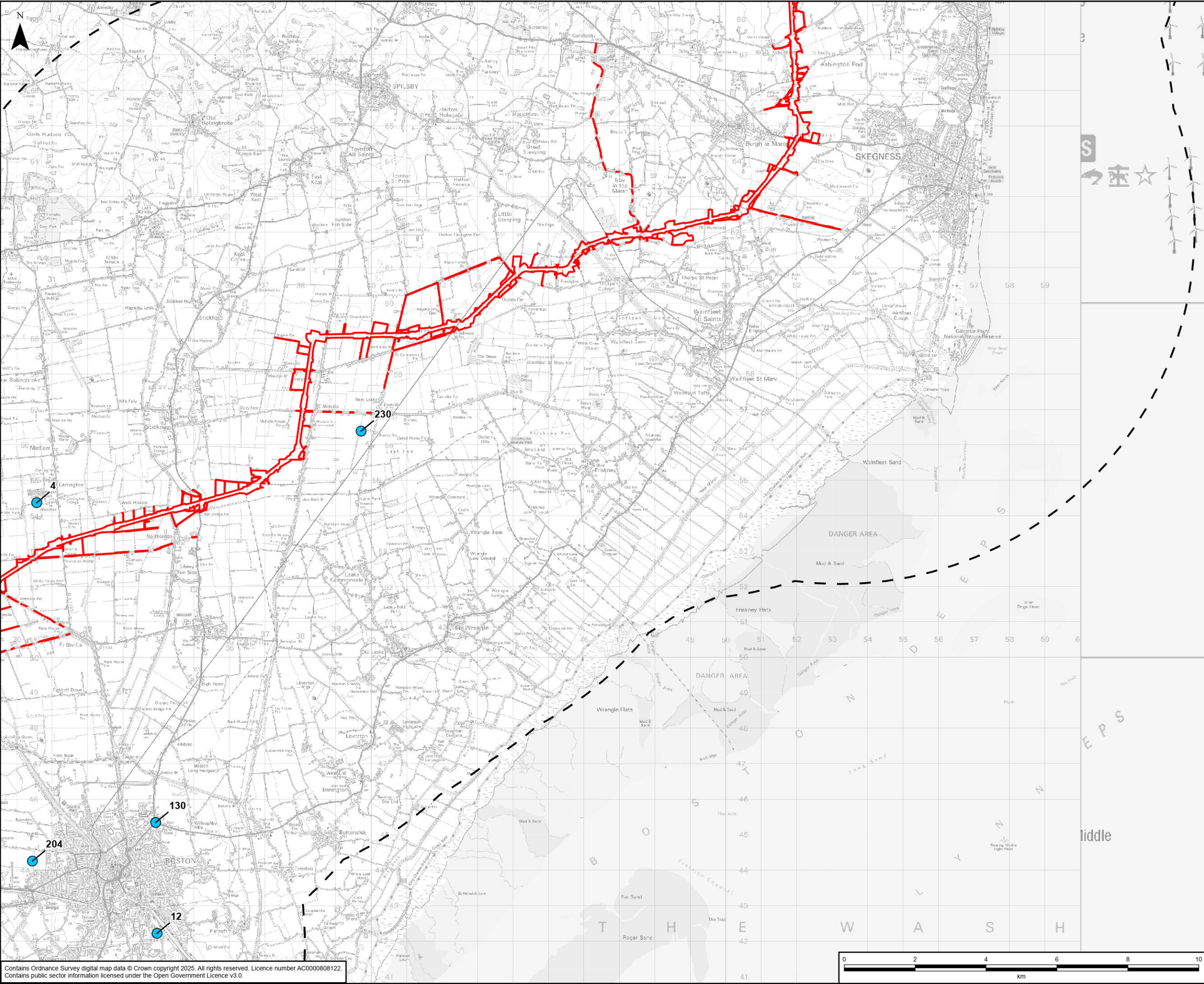
Purpose: SUPPLEMENTARY PEI REPORT - ROUTE WIDE

Scheme: GRIMSBY TO WALPOLE

Document Title: FIGURE 9.3
SHORT LIST OF COMMITTED DEVELOPMENTS

Creator: LC	Date: 04/11/2025	Checker: LW	Date: 04/11/2025	Approver: DR	Date: 04/11/2025
Document Type: FIGURE	Scale: 1:100,000	Format: A3	Sheets: 3 OF 7	Rev: A	

Contains Ordnance Survey digital map data © Crown copyright 2025. All rights reserved. Licence number AC0000808122.
Contains public sector information licensed under the Open Government Licence v3.0.



GRIMSBY TO WALPOLE LEGEND

Legend

- Draft Order Limits
- 10km Study Area
- Committed Development (Short List)

A	04/11/2025	First Issue	LC	LW	DR
Rev	Date	Description	GIS	Chk	App

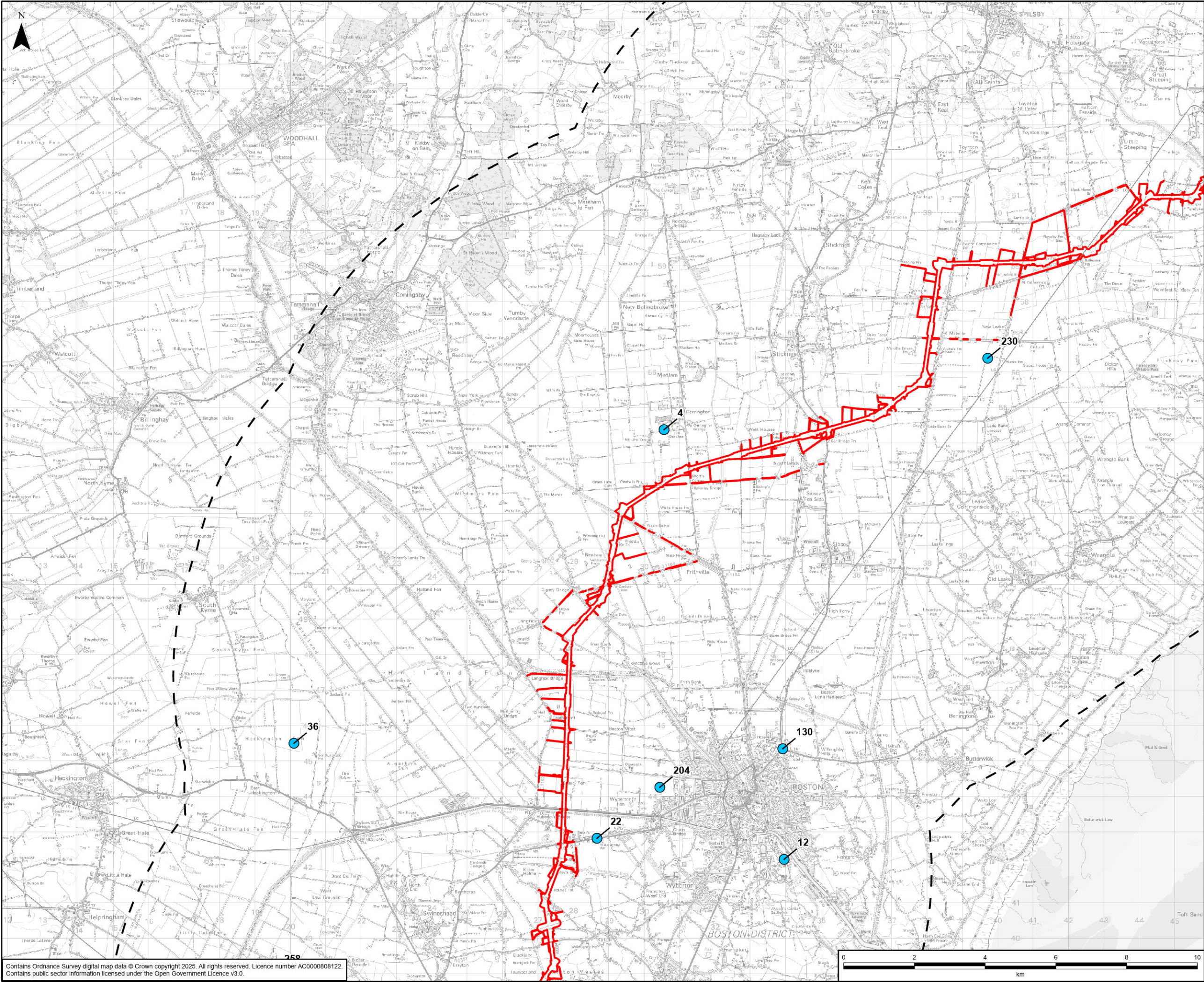
Purpose: SUPPLEMENTARY PEI REPORT - ROUTE WIDE

Scheme: GRIMSBY TO WALPOLE

Document Title: FIGURE 9.3
SHORT LIST OF COMMITTED DEVELOPMENTS

Creator: LC	Date: 04/11/2025	Checker: LW	Date: 04/11/2025	Approver: DR	Date: 04/11/2025
Document Type: FIGURE	Scale: 1:100,000	Format: A3	Sheets: 4 OF 7	Rev: A	

Contains Ordnance Survey digital map data © Crown copyright 2025. All rights reserved. Licence number AC0000808122.
Contains public sector information licensed under the Open Government Licence v3.0.



GRIMSBY TO WALPOLE LEGEND

Legend

- Draft Order Limits
- 10km Study Area
- Committed Development (Short List)

A	04/11/2025	First Issue	LC	LW	DR
Rev	Date	Description	GIS	Chk	App

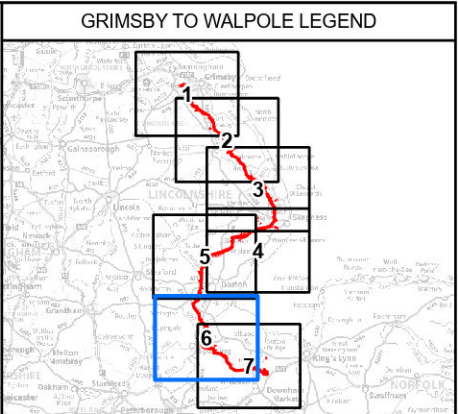
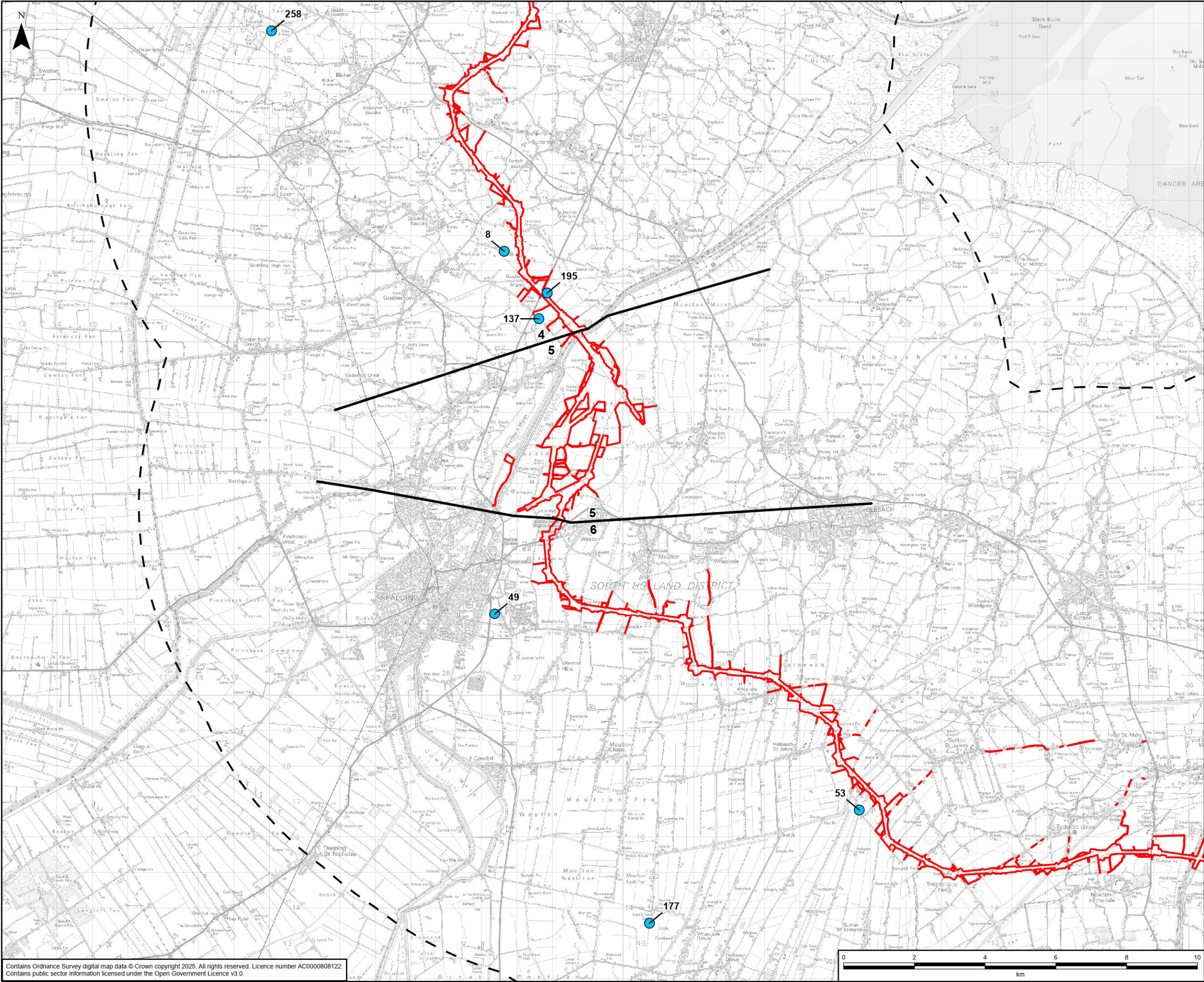
Purpose: SUPPLEMENTARY PEI REPORT - ROUTE WIDE

Scheme: GRIMSBY TO WALPOLE

Document Title: FIGURE 9.3
SHORT LIST OF COMMITTED DEVELOPMENTS

Creator: LC	Date: 04/11/2025	Checker: LW	Date: 04/11/2025	Approver: DR	Date: 04/11/2025
Document Type: FIGURE	Scale: 1:100,000	Format: A3	Sheets: 5 OF 7	Rev: A	

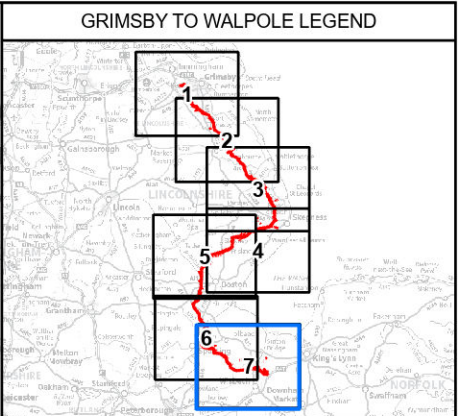
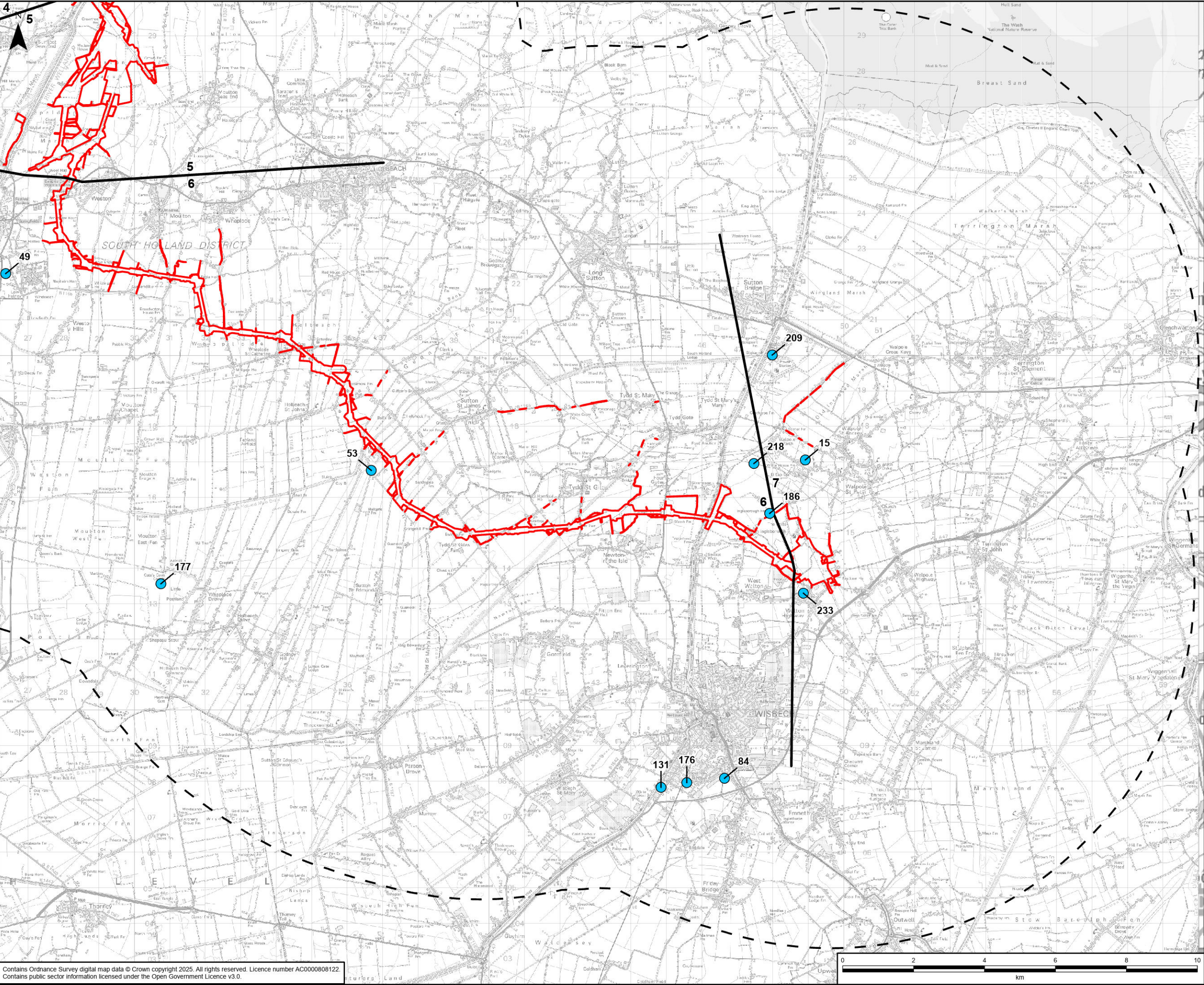
Contains Ordnance Survey digital map data © Crown copyright 2025. All rights reserved. Licence number AC0000808122.
Contains public sector information licensed under the Open Government Licence v3.0.



- Legend**
- Draft Order Limits
 - Route Section Break
 - 10km Study Area
 - Committed Development (Short List)

A	04/11/2025	First Issue	LC	LW	DR
Rev	Date	Description	GIS	Chk	App
nationalgrid					
Purpose: SUPPLEMENTARY PEI REPORT - ROUTE WIDE					
Scheme: GRIMSBY TO WALPOLE					
Document Title: FIGURE 9.3 SHORT LIST OF COMMITTED DEVELOPMENTS					
Creator: LC	Date: 04/11/2025	Checker: LW	Date: 04/11/2025	Approver: DR	Date: 04/11/2025
Document Type: FIGURE	Scale: 1:100,000	Format: A3	Sheets: 6 OF 7	Rev: A	

Contains Ordnance Survey digital map data © Crown copyright 2025. All rights reserved. Licence number AC0000808122.
Contains public sector information licensed under the Open Government Licence v3.0.



- Legend**
- Draft Order Limits
 - Route Section Break
 - 10km Study Area
 - Committed Development (Short List)

A	04/11/2025	First Issue	LC	LW	DR
Rev	Date	Description	GIS	Chk	App
nationalgrid					
Purpose: SUPPLEMENTARY PEI REPORT - ROUTE WIDE					
Scheme: GRIMSBY TO WALPOLE					
Document Title: FIGURE 9.3 SHORT LIST OF COMMITTED DEVELOPMENTS					
Creator: LC	Date: 04/11/2025	Checker: LW	Date: 04/11/2025	Approver: DR	Date: 04/11/2025
Document Type: FIGURE	Scale: 1:100,000	Format: A3	Sheets: 7 OF 7	Rev: A	

Contains Ordnance Survey digital map data © Crown copyright 2025. All rights reserved. Licence number AC0000808122.
Contains public sector information licensed under the Open Government Licence v3.0.