The Great Grid Upgrade

Grimsby to Walpole

Supplementary Preliminary Environmental Information Report: Section 5 New Weston Marsh Substations A and B

Volume 2 Part B Section Specific Assessment

Chapter 9 Traffic and Movement

Figures

November 2025

Volume 2 Part B Section 5 Chapter 9 – Figure List

Figure number	Figure title
Figure 9.1	Overall Context Map
Figure 9.2	Primary Access Routes (PAR) and Workers Access Routes
Figure 9.3	Existing Public Rights of Way (PROW)
Figure 9.4	Route Sensitivity
Figure 9.5	Preliminary Impact Analysis

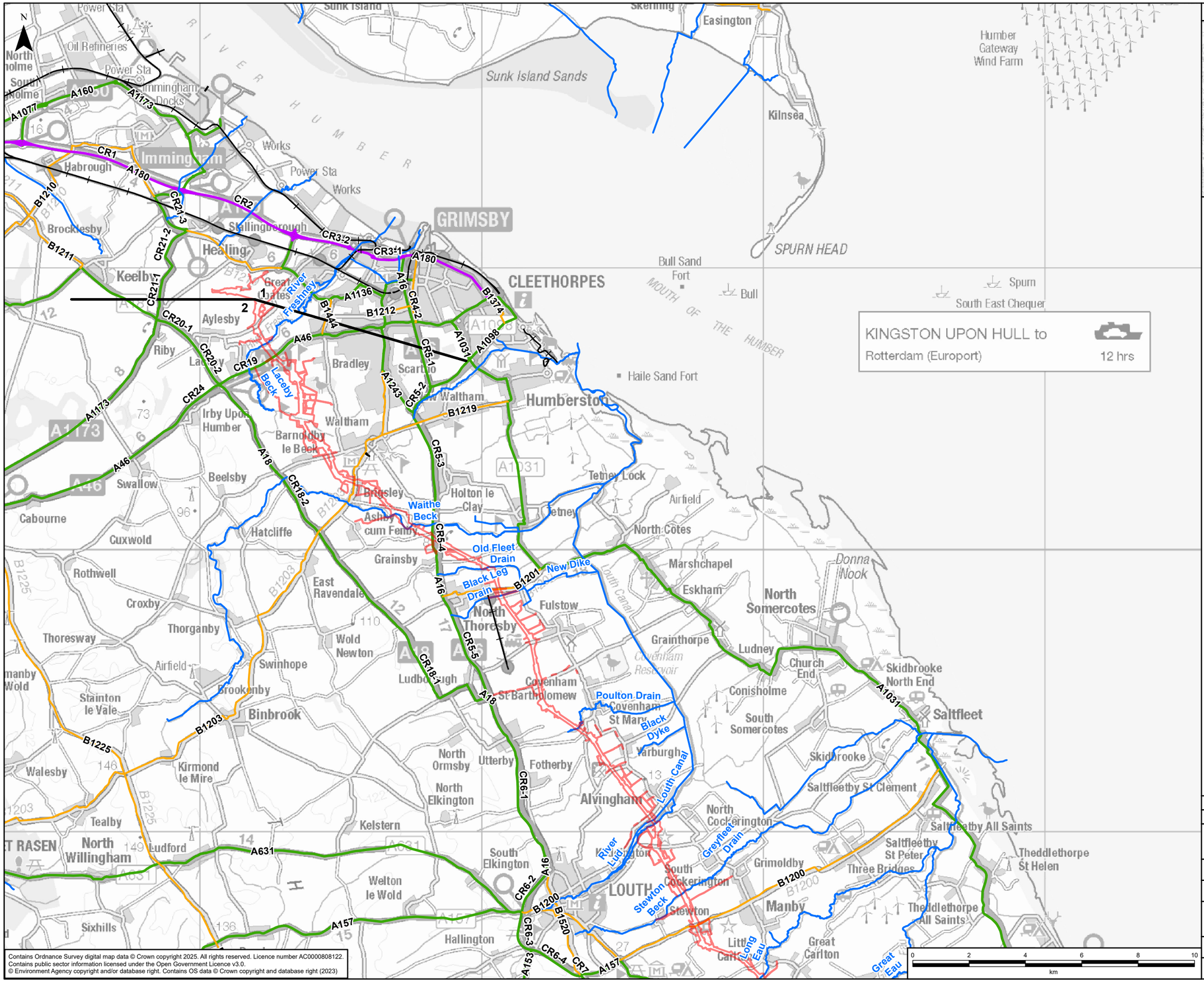

Contains Ordnance Survey digital map data © Crown copyright 2025. All rights reserved. Licence number AC0000808122.
Contains public sector information licensed under the Open Government Licence v3.0.
© Environment Agency copyright and/or database right. Contains OS data © Crown copyright and database right (2023)

GRIMSBY TO WALPOLE LEGEND

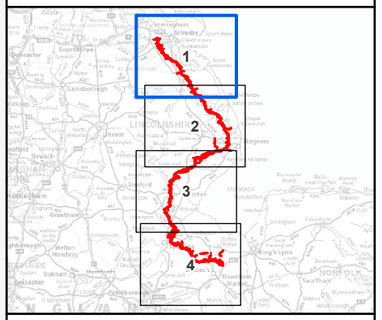

Legend

- Draft Order Limits
- Route Section Break
- Strategic Road Network
- A Road
- B Road
- Railway
- Waterway

CR: Primary Access Route - Core Route

Rev	Date	Description	GIS	Chk	App
A	15/09/2025	First Issue	LC	JH	NM

nationalgrid

Purpose:	SUPPLEMENTARY PEI REPORT - SECTION 5
Scheme:	GRIMSBY TO WALPOLE
Document Title:	FIGURE 9.1 OVERALL CONTEXT MAP

Creator:	Date:	Checker:	Date:	Approver:	Date:
LC	15/09/2025	JH	15/09/2025	NM	15/09/2025

Document Type:	Scale:	Format:	Sheets:	Rev:
FIGURE	1:125,000	A3	1 OF 4	A

Document Path: \\eu.aecomnet.com\EMIA\UKI\UKNCL2\Jobs\60721024 Grimsby to Walpole\02_Maps\PEIR - WM\Volume 2\Part B\G2W_PEIR_WM_2_B_Chapter_9_Traffic_and_Movement_Figures.aprx

GRIMSBY TO WALPOLE LEGEND

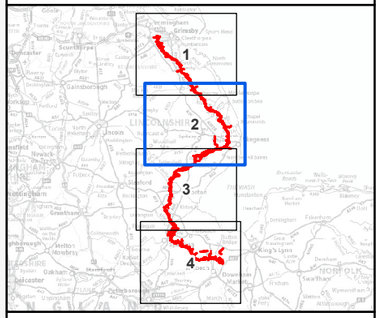

Legend

- Draft Order Limits
- Route Section Break
- A Road
- B Road
- Railway
- Waterway

CR: Primary Access Route - Core Route

Rev	Date	Description	GIS	Chk	App
A	15/09/2025	First Issue	LC	JH	NM

nationalgrid

Purpose:	SUPPLEMENTARY PEI REPORT - SECTION 5
Scheme:	GRIMSBY TO WALPOLE
Document Title:	FIGURE 9.1 OVERALL CONTEXT MAP

Creator:	Date:	Checker:	Date:	Approver:	Date:
LC	15/09/2025	JH	15/09/2025	NM	15/09/2025

Document Type:	Scale:	Format:	Sheets:	Rev:
FIGURE	1:125,000	A3	2 OF 4	A

Contains Ordnance Survey digital map data © Crown copyright 2025. All rights reserved. Licence number AC0000808122.
Contains public sector information licensed under the Open Government Licence v3.0.
© Environment Agency copyright and/or database right. Contains OS data © Crown copyright and database right (2023)

0 2 4 6 8 10
km

Document Path: \\eu.aecomnet.com\EMIA\UKI\UKNCL2\Jobs\60721024 Grimsby to Walpole\02_Maps\PEIR - WM\Volume 2\Part B\G2W_PEIR_WM_2_B_Chapter_9_Traffic_and_Movement_Figures.aprx

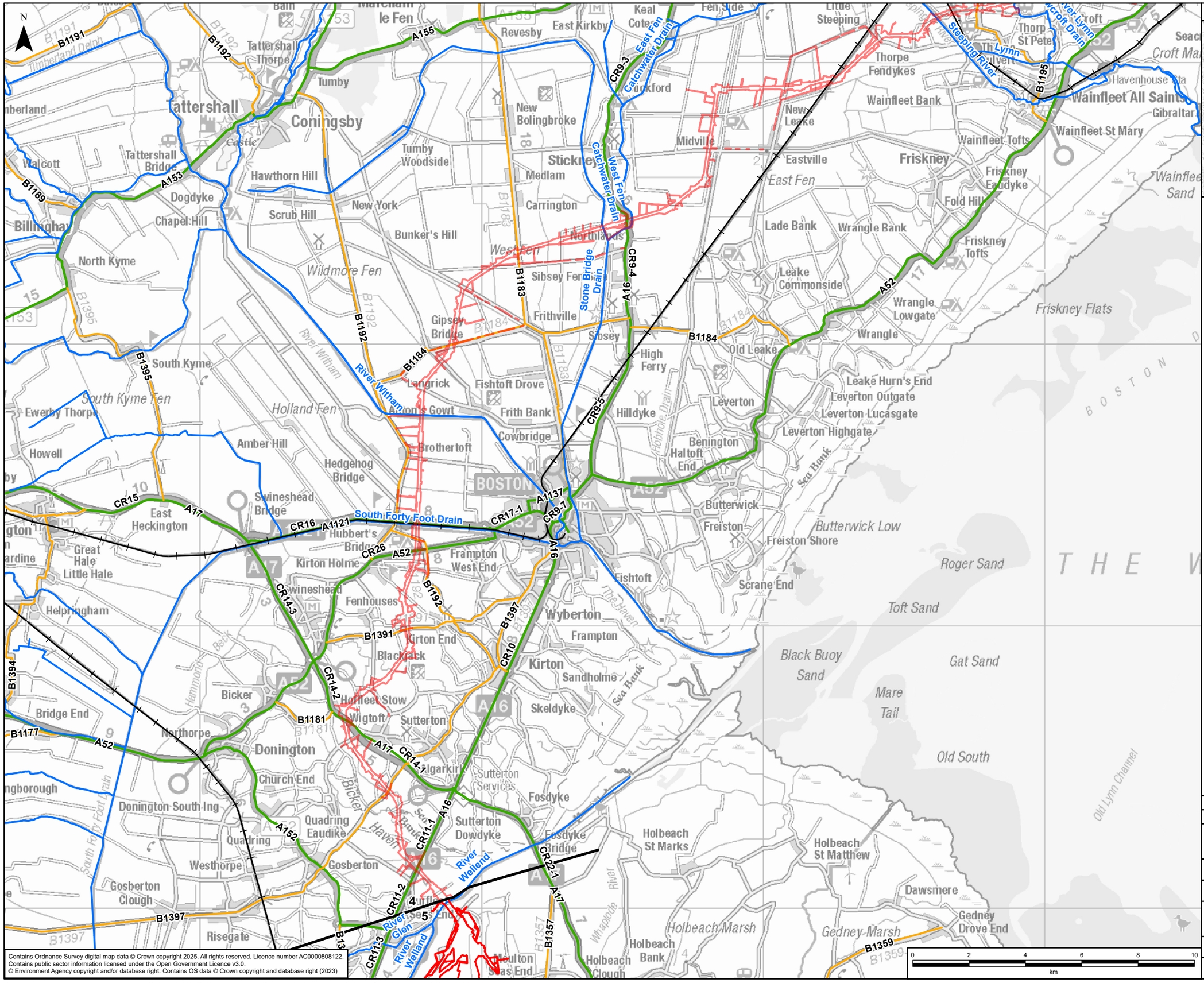

GRIMSBY TO WALPOLE LEGEND

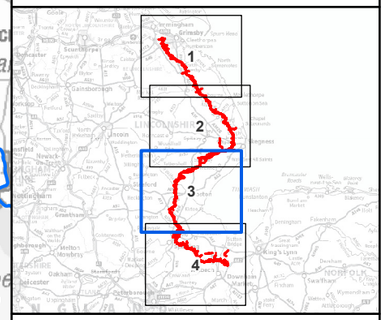

Legend

- Draft Order Limits
- Route Section Break
- A Road
- B Road
- Railway
- Waterway

CR: Primary Access Route - Core Route

Contains Ordnance Survey digital map data © Crown copyright 2025. All rights reserved. Licence number AC0000808122.
Contains public sector information licensed under the Open Government Licence v3.0.
© Environment Agency copyright and/or database right. Contains OS data © Crown copyright and database right (2023)

Rev	Date	Description	GIS	Chk	App
A	15/09/2025	First Issue	LC	JH	NM

nationalgrid

Purpose: SUPPLEMENTARY PEI REPORT - SECTION 5

Scheme: GRIMSBY TO WALPOLE

Document Title: FIGURE 9.1 OVERALL CONTEXT MAP

Creator:	Date:	Checker:	Date:	Approver:	Date:
LC	15/09/2025	JH	15/09/2025	NM	15/09/2025

Document Type:	Scale:	Format:	Sheets:	Rev:
FIGURE	1:125,000	A3	3 OF 4	A

Document Path: \\eu.aecomnet.com\EMIA\UKI\UKNCL2\Jobs\60721024 Grimsby to Walpole\02_Maps\PEIR - WM\Volume 2\Part B\G2W_PEIR_WM_2_B_Chapter_9_Traffic_and_Movement_Figures.aprx

GRIMSBY TO WALPOLE LEGEND

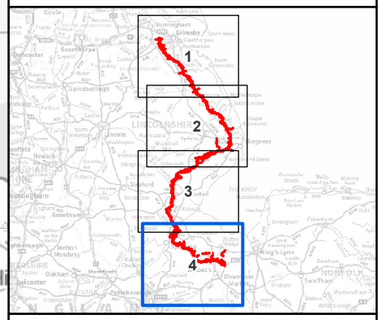

Legend

- Draft Order Limits
- Route Section Break
- Strategic Road Network
- A Road
- B Road
- Railway
- Waterway

CR: Primary Access Route - Core Route

Rev	Date	Description	GIS	Chk	App
A	15/09/2025	First Issue	LC	JH	NM

nationalgrid

Purpose: SUPPLEMENTARY PEI REPORT - SECTION 5

Scheme: GRIMSBY TO WALPOLE

Document Title: FIGURE 9.1 OVERALL CONTEXT MAP

Creator:	Date:	Checker:	Date:	Approver:	Date:
LC	15/09/2025	JH	15/09/2025	NM	15/09/2025

Document Type:	Scale:	Format:	Sheets:	Rev:
FIGURE	1:125,000	A3	4 OF 4	A

0 2 4 6 8 10 km

Contains Ordnance Survey digital map data © Crown copyright 2025. All rights reserved. Licence number AC0000808122.
Contains public sector information licensed under the Open Government Licence v3.0.
© Environment Agency copyright and/or database right. Contains OS data © Crown copyright and database right (2023)

Document Path: \\eu.aecomnet.com\EMIA\UKI\UKNCL2\Jobs\60721024 Grimsby to Walpole\02_Maps\PEIR - WM\Volume 2\Part B\G2W_PEIR_WM_2_B_Chapter_9_Traffic_and_Movement_Figures.aprx

GRIMSBY TO WALPOLE LEGEND

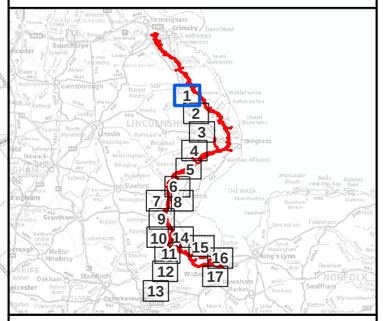

Legend

- Draft Order Limits
- DfT Counter (Site Reference)
- Traffic Count Survey (Site Reference)
- Primary Access Route - Core Route (CR)
- Primary Access Route - Local Link (LK)
- Workers Access Route (W)
- Indicative Bellmouth (Bellmouth Reference)

Rev	Date	Description	GIS	Chk	App
A	30/10/2025	First Issue	LC	JH	NM

nationalgrid

Purpose: SUPPLEMENTARY PEI REPORT - SECTION 5

Scheme: GRIMSBY TO WALPOLE

Document Title: FIGURE 9.2 PRIMARY ACCESS ROUTES (PAR) AND WORKERS ACCESS ROUTES

Creator:	Date:	Checker:	Date:	Approver:	Date:
LC	30/10/2025	JH	30/10/2025	NM	30/10/2025

Document Type:	Scale:	Format:	Sheets:	Rev:
FIGURE	1:30,000	A3	1 OF 17	A

0 1 2 km

Contains Ordnance Survey digital map data © Crown copyright 2025. All rights reserved. Licence number AC0000808122.
Contains public sector information licensed under the Open Government Licence v3.0.

Document Path: \\eu.aecomnet.com\EMIA\UKI\UKNCL2\Jobs\60721024 Grimsby to Walpole\02_Maps\PEIR - WM\Volume 2\Part B\G2W_PEIR_WM_2_B_Chapter_9_Traffic_and_Movement_Figures.aprx

GRIMSBY TO WALPOLE LEGEND

Legend

- Draft Order Limits
- Route Section Break
- DfT Counter (Site Reference)
- Traffic Count Survey (Site Reference)
- Primary Access Route - Core Route (CR)
- Primary Access Route - Local Link (LK)
- Workers Access Route (W)
- Indicative New Substation Boundary
- Indicative Bellmouth (Bellmouth Reference)

Rev	Date	Description	GIS	Chk	App
A	30/10/2025	First Issue	LC	JH	NM

nationalgrid

Purpose: SUPPLEMENTARY PEI REPORT - SECTION 5

Scheme: GRIMSBY TO WALPOLE

Document Title: FIGURE 9.2
PRIMARY ACCESS ROUTES (PAR) AND WORKERS ACCESS ROUTES

Creator:	Date:	Checker:	Date:	Approver:	Date:
LC	30/10/2025	JH	30/10/2025	NM	30/10/2025

Document Type:	Scale:	Format:	Sheets:	Rev:
FIGURE	1:30,000	A3	2 OF 17	A

0 1 2 km

Contains Ordnance Survey digital map data © Crown copyright 2025. All rights reserved. Licence number AC0000808122.
Contains public sector information licensed under the Open Government Licence v3.0.

Document Path: \\eu.aecomnet.com\EMIA\UKI\UKNCL2\Jobs\60721024 Grimsby to Walpole\02_Maps\PEIR - WM\Volume 2\Part B\G2W_PEIR_WM_2_B_Chapter_9_Traffic_and_Movement_Figures.aprx

GRIMSBY TO WALPOLE LEGEND

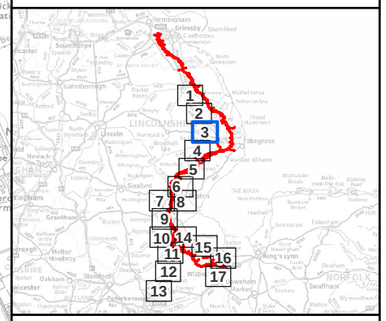

Legend

- Route Section Break
- DfT Counter (Site Reference)
- Primary Access Route - Core Route (CR)
- Primary Access Route - Local Link (LK)

Rev	Date	Description	GIS	Chk	App
A	30/10/2025	First Issue	LC	JH	NM

nationalgrid

Purpose: SUPPLEMENTARY PEI REPORT - SECTION 5

Scheme: GRIMSBY TO WALPOLE

Document Title: FIGURE 9.2 PRIMARY ACCESS ROUTES (PAR) AND WORKERS ACCESS ROUTES

Creator:	Date:	Checker:	Date:	Approver:	Date:
LC	30/10/2025	JH	30/10/2025	NM	30/10/2025

Document Type:	Scale:	Format:	Sheets:	Rev:
FIGURE	1:30,000	A3	3 OF 17	A

0 1 2 km

Contains Ordnance Survey digital map data © Crown copyright 2025. All rights reserved. Licence number AC0000808122.
Contains public sector information licensed under the Open Government Licence v3.0.

Document Path: \\eu.aecomnet.com\EMIA\UKI\UKNCL2\Jobs\60721024 Grimsby to Walpole\02_Maps\PEIR - WM\Volume 2\Part B\G2W_PEIR_WM_2_B_Chapter_9_Traffic_and_Movement_Figures.aprx

GRIMSBY TO WALPOLE LEGEND

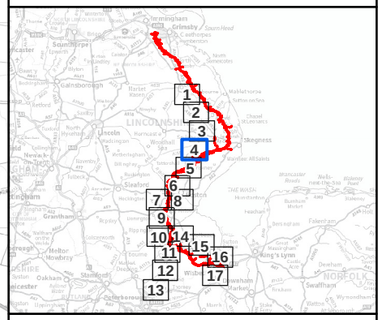

Legend

- Draft Order Limits
- DfT Counter (Site Reference)
- Primary Access Route - Core Route (CR)
- Primary Access Route - Local Link (LK)
- Workers Access Route (W)
- Indicative Bellmouth (Bellmouth Reference)

Rev	Date	Description	GIS	Chk	App
A	30/10/2025	First Issue	LC	JH	NM

nationalgrid

Purpose: SUPPLEMENTARY PEI REPORT - SECTION 5

Scheme: GRIMSBY TO WALPOLE

Document Title: FIGURE 9.2 PRIMARY ACCESS ROUTES (PAR) AND WORKERS ACCESS ROUTES

Creator:	Date:	Checker:	Date:	Approver:	Date:
LC	30/10/2025	JH	30/10/2025	NM	30/10/2025

Document Type:	Scale:	Format:	Sheets:	Rev:
FIGURE	1:30,000	A3	4 OF 17	A

0 1 2 km

Contains Ordnance Survey digital map data © Crown copyright 2025. All rights reserved. Licence number AC0000808122.
Contains public sector information licensed under the Open Government Licence v3.0.

Document Path: \\eu.aecomnet.com\EMIA\UKI\UKNCL2\Jobs\60721024 Grimsby to Walpole\02_Maps\PEIR - WM\Volume 2\Part B\G2W_PEIR_WM_2_B_Chapter_9_Traffic_and_Movement_Figures.aprx

GRIMSBY TO WALPOLE LEGEND

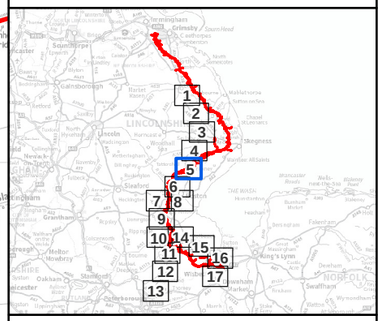

Legend

- Draft Order Limits
- DfT Counter (Site Reference)
- Traffic Count Survey (Site Reference)
- Primary Access Route - Core Route (CR)
- Primary Access Route - Local Link (LK)
- Workers Access Route (W)
- Indicative Construction Compound
- Indicative Bellmouth (Bellmouth Reference)

Rev	Date	Description	GIS	Chk	App
A	30/10/2025	First Issue	LC	JH	NM

nationalgrid

Purpose: SUPPLEMENTARY PEI REPORT - SECTION 5

Scheme: GRIMSBY TO WALPOLE

Document Title: FIGURE 9.2 PRIMARY ACCESS ROUTES (PAR) AND WORKERS ACCESS ROUTES

Creator:	Date:	Checker:	Date:	Approver:	Date:
LC	30/10/2025	JH	30/10/2025	NM	30/10/2025

Document Type:	Scale:	Format:	Sheets:	Rev:
FIGURE	1:30,000	A3	5 OF 17	A

0 1 2 km

Contains Ordnance Survey digital map data © Crown copyright 2025. All rights reserved. Licence number AC0000808122.
Contains public sector information licensed under the Open Government Licence v3.0.

Document Path: \\eu.aecomnet.com\EMIA\UKI\UKNCL2\Jobs\60721024 Grimsby to Walpole\02_Maps\PEIR - WM\Volume 2\Part B\G2W_PEIR_WM_2_B_Chapter_9_Traffic_and_Movement_Figures.aprx

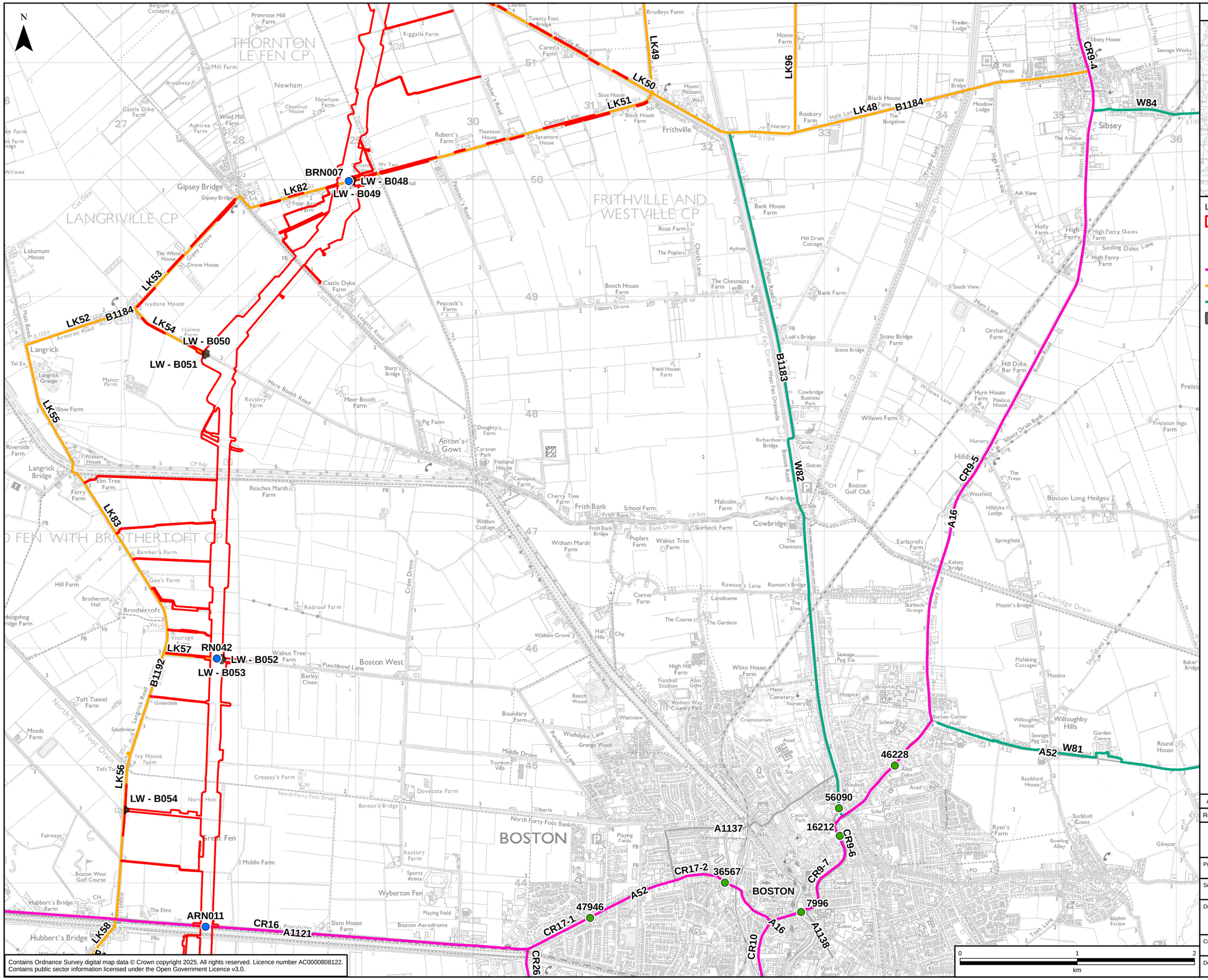

GRIMSBY TO WALPOLE LEGEND

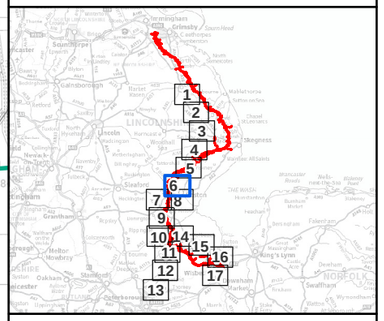

Legend

- Draft Order Limits
- DfT Counter (Site Reference)
- Traffic Count Survey (Site Reference)
- Primary Access Route - Core Route (CR)
- Primary Access Route - Local Link (LK)
- Workers Access Route (W)
- Indicative Bellmouth (Bellmouth Reference)

Rev	Date	Description	GIS	Chk	App
A	30/10/2025	First Issue	LC	JH	NM

nationalgrid

Purpose: SUPPLEMENTARY PEI REPORT - SECTION 5

Scheme: GRIMSBY TO WALPOLE

Document Title: FIGURE 9.2 PRIMARY ACCESS ROUTES (PAR) AND WORKERS ACCESS ROUTES

Creator:	Date:	Checker:	Date:	Approver:	Date:
LC	30/10/2025	JH	30/10/2025	NM	30/10/2025

Document Type:	Scale:	Format:	Sheets:	Rev:
FIGURE	1:30,000	A3	6 OF 17	A

Document Path: \\eu.aecomnet.com\EMIA\UKI\UKNCL2\Jobs\60721024 Grimsby to Walpole\02_Maps\PEIR - WM\Volume 2\Part B\G2W_PEIR_WM_2_B_Chapter_9_Traffic_and_Movement_Figures.aprx

GRIMSBY TO WALPOLE LEGEND

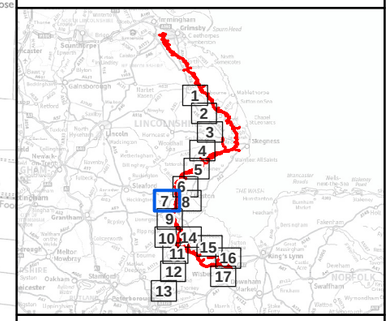

Legend

- Draft Order Limits
- DfT Counter (Site Reference)
- Traffic Count Survey (Site Reference)
- Primary Access Route - Core Route (CR)
- Primary Access Route - Local Link (LK)
- Indicative Bellmouth (Bellmouth Reference)

Rev	Date	Description	GIS	Chk	App
A	30/10/2025	First Issue	LC	JH	NM

nationalgrid

Purpose: SUPPLEMENTARY PEI REPORT - SECTION 5

Scheme: GRIMSBY TO WALPOLE

Document Title: FIGURE 9.2 PRIMARY ACCESS ROUTES (PAR) AND WORKERS ACCESS ROUTES

Creator:	Date:	Checker:	Date:	Approver:	Date:
LC	30/10/2025	JH	30/10/2025	NM	30/10/2025

Document Type:	Scale:	Format:	Sheets:	Rev:
FIGURE	1:30,000	A3	7 OF 17	A

Contains Ordnance Survey digital map data © Crown copyright 2025. All rights reserved. Licence number AC0000808122.
Contains public sector information licensed under the Open Government Licence v3.0.

Document Path: \\eu.aecomnet.com\EMIA\UKI\UKNCL2\Jobs\60721024 Grimsby to Walpole\02_Maps\PEIR - WM\Volume 2\Part B\G2W_PEIR_WM_2_B_Chapter_9_Traffic_and_Movement_Figures.aprx

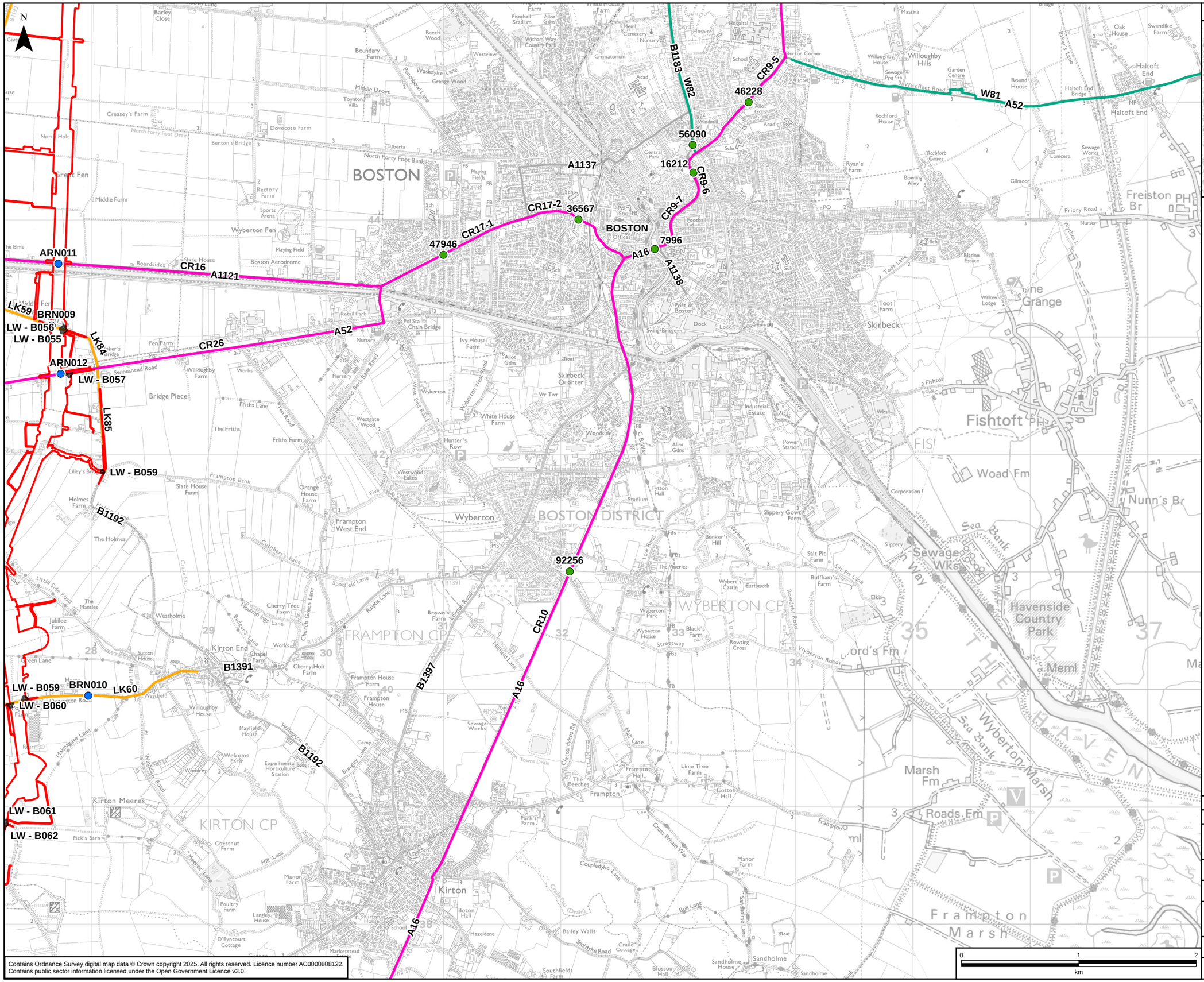

GRIMSBY TO WALPOLE LEGEND

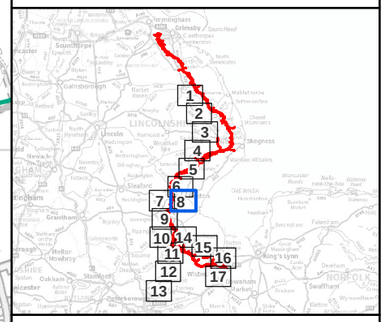

Legend

- Draft Order Limits
- DfT Counter (Site Reference)
- Traffic Count Survey (Site Reference)
- Primary Access Route - Core Route (CR)
- Primary Access Route - Local Link (LK)
- Workers Access Route (W)
- Indicative Bellmouth (Bellmouth Reference)

Rev	Date	Description	GIS	Chk	App
A	30/10/2025	First Issue	LC	JH	NM

nationalgrid

Purpose: SUPPLEMENTARY PEI REPORT - SECTION 5

Scheme: GRIMSBY TO WALPOLE

Document Title: FIGURE 9.2
PRIMARY ACCESS ROUTES (PAR) AND WORKERS ACCESS ROUTES

Creator:	Date:	Checker:	Date:	Approver:	Date:
LC	30/10/2025	JH	30/10/2025	NM	30/10/2025

Document Type:	Scale:	Format:	Sheets:	Rev:
FIGURE	1:30,000	A3	8 OF 17	A

Document Path: \\eu.aecomnet.com\EMIA\UKI\UKNCL2\Jobs\60721024 Grimsby to Walpole\02_Maps\PEIR - WM\Volume 2\Part B\G2W_PEIR_WM_2_B_Chapter_9_Traffic_and_Movement_Figures.aprx

GRIMSBY TO WALPOLE LEGEND

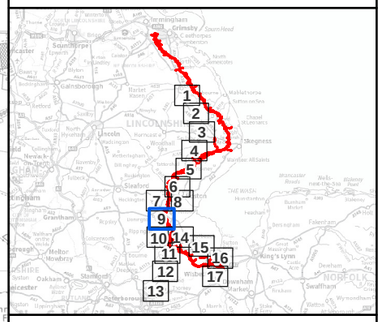

Legend

- Draft Order Limits
- Route Section Break
- DfT Counter (Site Reference)
- Traffic Count Survey (Site Reference)
- Primary Access Route - Core Route (CR)
- Primary Access Route - Local Link (LK)
- Workers Access Route (W)
- Indicative Construction Compound
- Indicative Bellmouth (Bellmouth Reference)

Rev	Date	Description	GIS	Chk	App
A	30/10/2025	First Issue	LC	JH	NM

nationalgrid

Purpose: SUPPLEMENTARY PEI REPORT - SECTION 5

Scheme: GRIMSBY TO WALPOLE

Document Title: FIGURE 9.2 PRIMARY ACCESS ROUTES (PAR) AND WORKERS ACCESS ROUTES

Creator:	Date:	Checker:	Date:	Approver:	Date:
LC	30/10/2025	JH	30/10/2025	NM	30/10/2025

Document Type:	Scale:	Format:	Sheets:	Rev:
FIGURE	1:30,000	A3	9 OF 17	A

Contains Ordnance Survey digital map data © Crown copyright 2025. All rights reserved. Licence number AC0000808122.
Contains public sector information licensed under the Open Government Licence v3.0.

Document Path: \\eu.aecomnet.com\EMIA\UKI\UKNCL2\Jobs\60721024 Grimsby to Walpole\02_Maps\PEIR - WM\Volume 2\Part B\G2W_PEIR_WM_2_B_Chapter_9_Traffic_and_Movement_Figures.aprx

GRIMSBY TO WALPOLE LEGEND

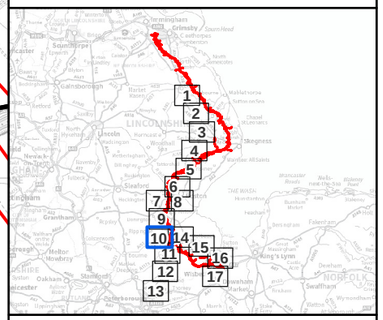

Legend

- Draft Order Limits
- Route Section Break
- DfT Counter (Site Reference)
- Traffic Count Survey (Site Reference)
- Primary Access Route - Core Route (CR)
- Primary Access Route - Local Link (LK)
- Workers Access Route (W)
- Indicative New Substation Boundary
- Indicative Permanent Substation Access Route
- Indicative Construction Compound
- Indicative Bellmouth (Bellmouth Reference)

Rev	Date	Description	GIS	Chk	App
A	30/10/2025	First Issue	LC	JH	NM

nationalgrid

Purpose: SUPPLEMENTARY PEI REPORT - SECTION 5

Scheme: GRIMSBY TO WALPOLE

Document Title: FIGURE 9.2 PRIMARY ACCESS ROUTES (PAR) AND WORKERS ACCESS ROUTES

Creator:	Date:	Checker:	Date:	Approver:	Date:
LC	30/10/2025	JH	30/10/2025	NM	30/10/2025

Document Type:	Scale:	Format:	Sheets:	Rev:
FIGURE	1:30,000	A3	10 OF 17	A

Contains Ordnance Survey digital map data © Crown copyright 2025. All rights reserved. Licence number AC0000808122.
Contains public sector information licensed under the Open Government Licence v3.0.

0 1 2 km

Document Path: \\eu.aecomnet.com\EMIA\UKI\UKNCL2\Jobs\60721024 Grimsby to Walpole\02_Maps\PEIR - WM\Volume 2\Part B\G2W_PEIR_WM_2_B_Chapter_9_Traffic_and_Movement_Figures.aprx

GRIMSBY TO WALPOLE LEGEND

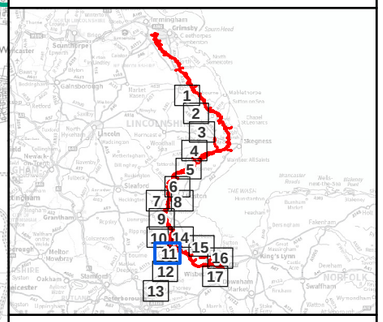

Legend

- Draft Order Limits
- DfT Counter (Site Reference)
- Traffic Count Survey (Site Reference)
- Primary Access Route - Core Route (CR)
- Primary Access Route - Local Link (LK)
- Workers Access Route (W)
- Indicative Bellmouth (Bellmouth Reference)

Rev	Date	Description	GIS	Chk	App
A	30/10/2025	First Issue	LC	JH	NM

nationalgrid

Purpose: SUPPLEMENTARY PEI REPORT - SECTION 5

Scheme: GRIMSBY TO WALPOLE

Document Title: FIGURE 9.2
PRIMARY ACCESS ROUTES (PAR) AND WORKERS ACCESS ROUTES

Creator:	Date:	Checker:	Date:	Approver:	Date:
LC	30/10/2025	JH	30/10/2025	NM	30/10/2025

Document Type:	Scale:	Format:	Sheets:	Rev:
FIGURE	1:30,000	A3	11 OF 17	A

0 1 2 km

Contains Ordnance Survey digital map data © Crown copyright 2025. All rights reserved. Licence number AC0000808122.
Contains public sector information licensed under the Open Government Licence v3.0.

Document Path: \\eu.aecomnet.com\EMIA\UKI\UKNCL2\Jobs\60721024 Grimsby to Walpole\02_Maps\PEIR - WM\Volume 2\Part B\G2W_PEIR_WM_2_B_Chapter_9_Traffic_and_Movement_Figures.aprx

GRIMSBY TO WALPOLE LEGEND

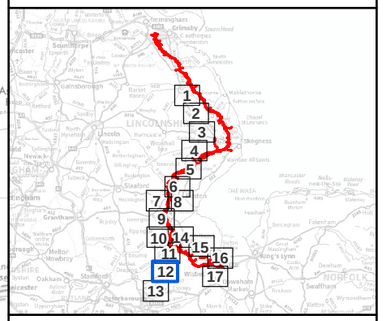

Legend

- DfT Counter (Site Reference)
- Primary Access Route - Core Route (CR)
- Primary Access Route - Local Link (LK)
- Workers Access Route (W)

Rev	Date	Description	GIS	Chk	App
A	30/10/2025	First Issue	LC	JH	NM

nationalgrid

Purpose: SUPPLEMENTARY PEI REPORT - SECTION 5

Scheme: GRIMSBY TO WALPOLE

Document Title: FIGURE 9.2 PRIMARY ACCESS ROUTES (PAR) AND WORKERS ACCESS ROUTES

Creator:	Date:	Checker:	Date:	Approver:	Date:
LC	30/10/2025	JH	30/10/2025	NM	30/10/2025

Document Type:	Scale:	Format:	Sheets:	Rev:
FIGURE	1:30,000	A3	12 OF 17	A

Contains Ordnance Survey digital map data © Crown copyright 2025. All rights reserved. Licence number AC0000808122.
Contains public sector information licensed under the Open Government Licence v3.0.

Document Path: \\eu.aecomnet.com\EMIA\UKI\UKNCL2\Jobs\60721024 Grimsby to Walpole\02_Maps\PEIR - WM\Volume 2\Part B\G2W_PEIR_WM_2_B_Chapter_9_Traffic_and_Movement_Figures.aprx

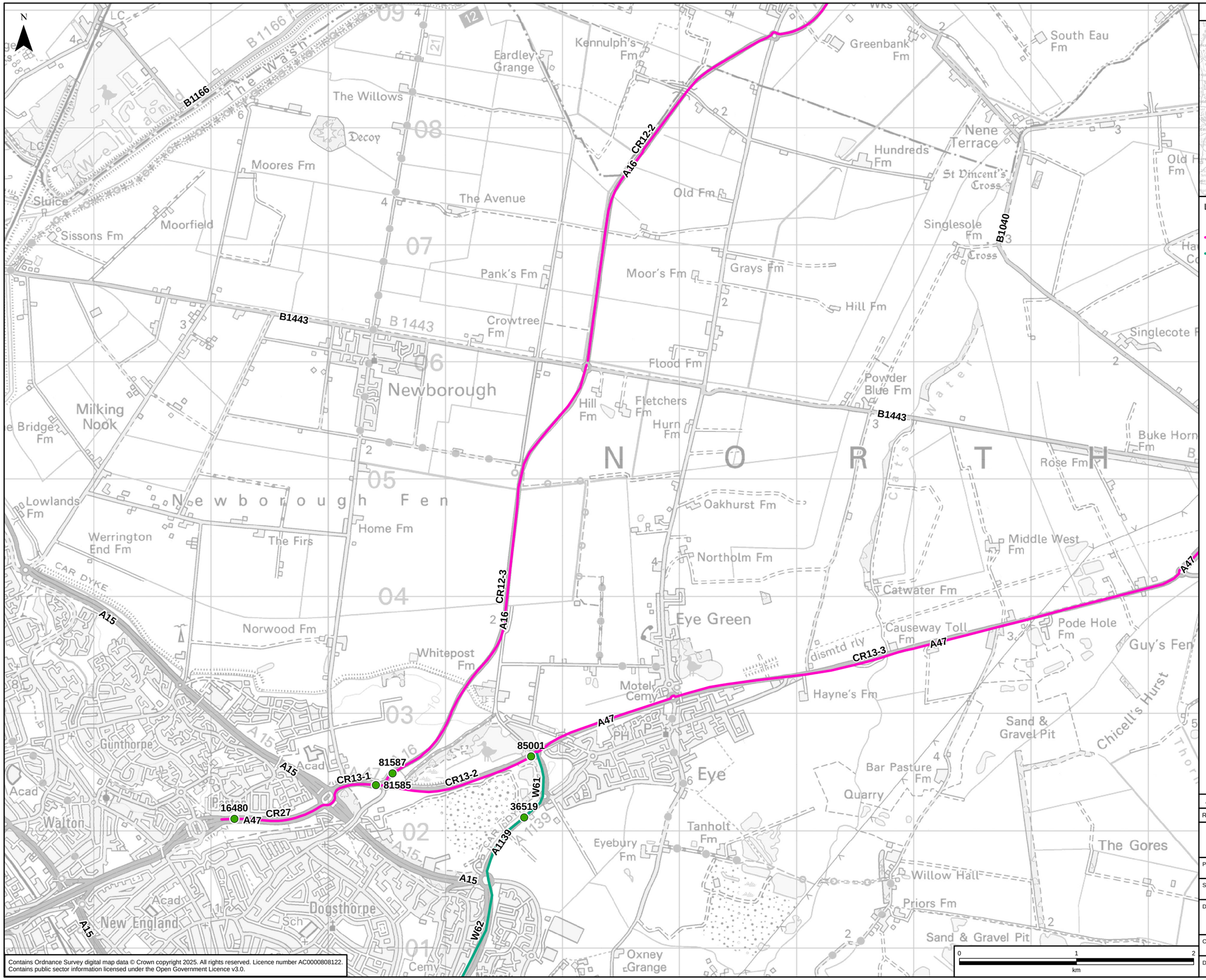

Contains Ordnance Survey digital map data © Crown copyright 2025. All rights reserved. Licence number AC0000808122.
Contains public sector information licensed under the Open Government Licence v3.0.

GRIMSBY TO WALPOLE LEGEND

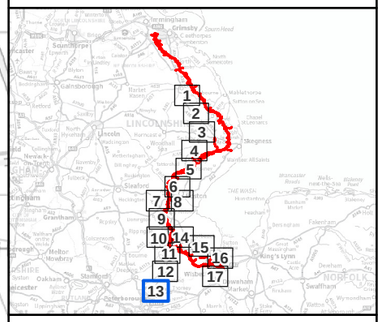

Legend

- DfT Counter (Site Reference)
- Primary Access Route - Core Route (CR)
- Workers Access Route (W)

Rev	Date	Description	GIS	Chk	App
A	30/10/2025	First Issue	LC	JH	NM

nationalgrid

Purpose: SUPPLEMENTARY PEI REPORT - SECTION 5

Scheme: GRIMSBY TO WALPOLE

Document Title: FIGURE 9.2
PRIMARY ACCESS ROUTES (PAR) AND WORKERS ACCESS ROUTES

Creator:	Date:	Checker:	Date:	Approver:	Date:
LC	30/10/2025	JH	30/10/2025	NM	30/10/2025

Document Type:	Scale:	Format:	Sheets:	Rev:
FIGURE	1:30,000	A3	13 OF 17	A

Document Path: \\eu.aecomnet.com\EMIA\UKI\UKNCL2\Jobs\60721024 Grimsby to Walpole\02_Maps\PEIR - WM\Volume 2\Part B\G2W_PEIR_WM_2_B_Chapter_9_Traffic_and_Movement_Figures.aprx

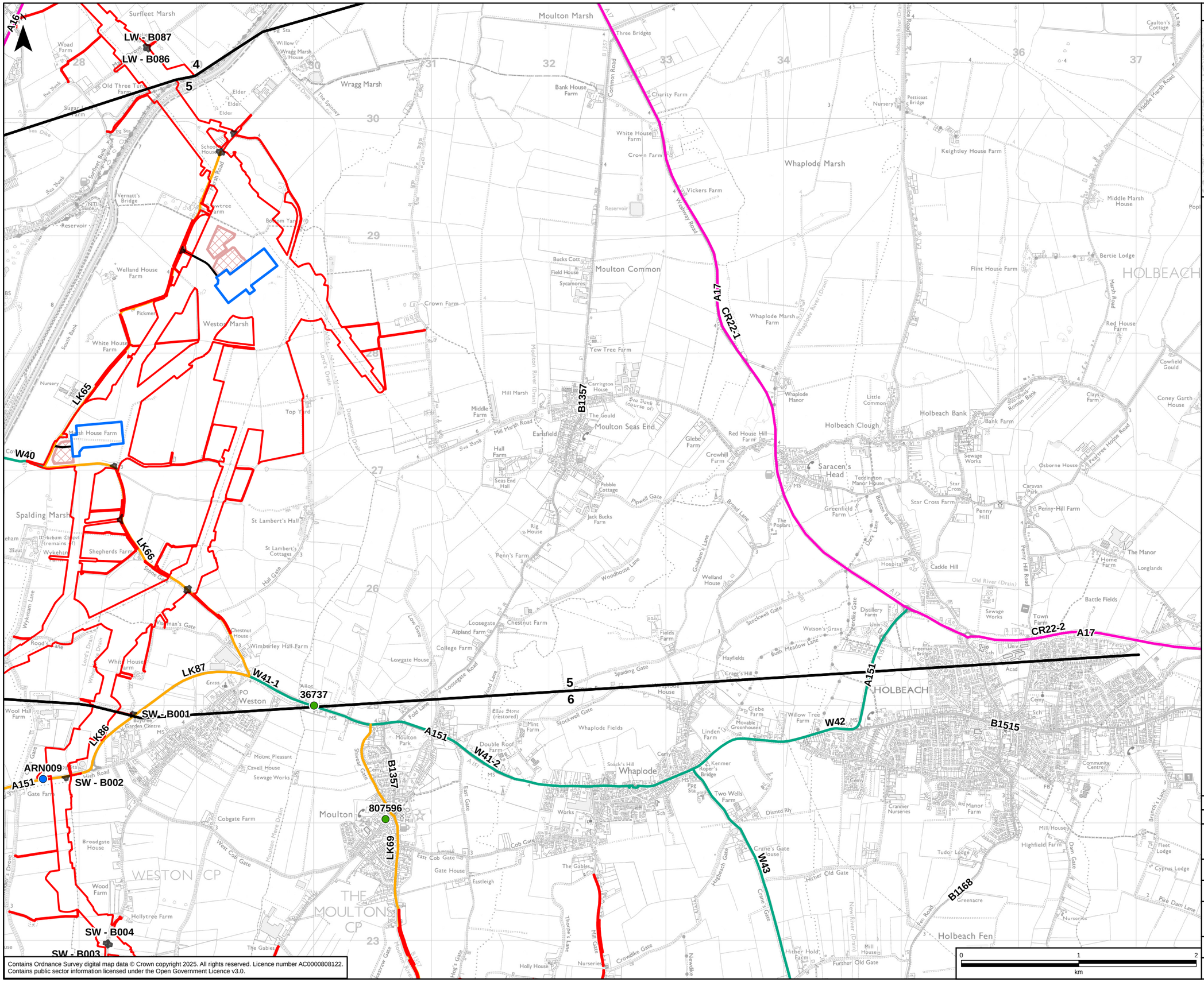

GRIMSBY TO WALPOLE LEGEND

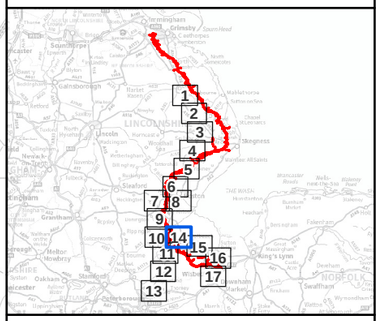

Legend

- Draft Order Limits
- Route Section Break
- DfT Counter (Site Reference)
- Traffic Count Survey (Site Reference)
- Primary Access Route - Core Route (CR)
- Primary Access Route - Local Link (LK)
- Workers Access Route (W)
- Indicative New Substation Boundary
- Indicative Permanent Substation Access Route
- Indicative Construction Compound
- Indicative Bellmouth (Bellmouth Reference)

Rev	Date	Description	GIS	Chk	App
A	30/10/2025	First Issue	LC	JH	NM

nationalgrid

Purpose: SUPPLEMENTARY PEI REPORT - SECTION 5

Scheme: GRIMSBY TO WALPOLE

Document Title: FIGURE 9.2 PRIMARY ACCESS ROUTES (PAR) AND WORKERS ACCESS ROUTES

Creator:	Date:	Checker:	Date:	Approver:	Date:
LC	30/10/2025	JH	30/10/2025	NM	30/10/2025

Document Type:	Scale:	Format:	Sheets:	Rev:
FIGURE	1:30,000	A3	14 OF 17	A

0 1 2 km

Document Path: \\eu.aecomnet.com\EMIA\UKI\UKNCL2\Jobs\60721024 Grimsby to Walpole\02_Maps\PEIR - WM\Volume 2\Part B\G2W_PEIR_WM_2_B_Chapter_9_Traffic_and_Movement_Figures.aprx

GRIMSBY TO WALPOLE LEGEND

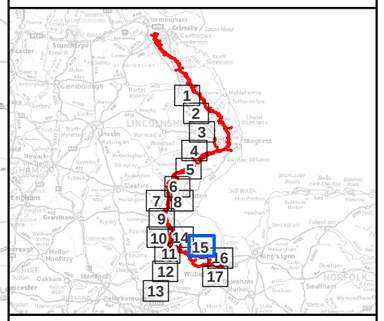

Legend

- Draft Order Limits
- Route Section Break
- DfT Counter (Site Reference)
- Primary Access Route - Core Route (CR)
- Primary Access Route - Local Link (LK)
- Workers Access Route (W)

Rev	Date	Description	GIS	Chk	App
A	30/10/2025	First Issue	LC	JH	NM

nationalgrid

Purpose: SUPPLEMENTARY PEI REPORT - SECTION 5

Scheme: GRIMSBY TO WALPOLE

Document Title: FIGURE 9.2 PRIMARY ACCESS ROUTES (PAR) AND WORKERS ACCESS ROUTES

Creator:	Date:	Checker:	Date:	Approver:	Date:
LC	30/10/2025	JH	30/10/2025	NM	30/10/2025

Document Type:	Scale:	Format:	Sheets:	Rev:
FIGURE	1:30,000	A3	15 OF 17	A

Contains Ordnance Survey digital map data © Crown copyright 2025. All rights reserved. Licence number AC0000808122. Contains public sector information licensed under the Open Government Licence v3.0.

Document Path: \\eu.aecomnet.com\EMIA\UKI\UKNCL2\Jobs\60721024 Grimsby to Walpole\02_Maps\PEIR - WM\Volume 2\Part B\G2W_PEIR_WM_2_B_Chapter_9_Traffic_and_Movement_Figures.aprx

GRIMSBY TO WALPOLE LEGEND

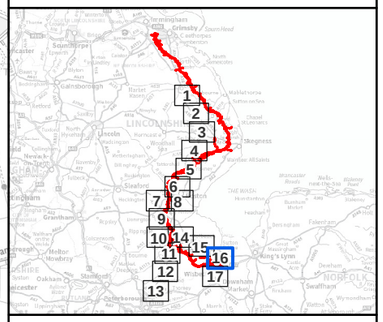

Legend

- Draft Order Limits
- Route Section Break
- DfT Counter (Site Reference)
- Traffic Count Survey (Site Reference)
- Primary Access Route - Core Route (CR)
- Primary Access Route - Local Link (LK)
- Workers Access Route (W)
- Existing Substation Boundary
- Indicative New Substation Boundary
- Indicative Cable Sealing End Compound Boundary
- Indicative Permanent Substation Access Route
- Indicative Construction Compound
- Indicative Bellmouth (Bellmouth Reference)

Rev	Date	Description	GIS	Chk	App
A	30/10/2025	First Issue	LC	JH	NM

nationalgrid

Purpose: SUPPLEMENTARY PEI REPORT - SECTION 5

Scheme: GRIMSBY TO WALPOLE

Document Title: FIGURE 9.2 PRIMARY ACCESS ROUTES (PAR) AND WORKERS ACCESS ROUTES

Creator:	Date:	Checker:	Date:	Approver:	Date:
LC	30/10/2025	JH	30/10/2025	NM	30/10/2025

Document Type:	Scale:	Format:	Sheets:	Rev:
FIGURE	1:30,000	A3	16 OF 17	A

0 1 2 km

Contains Ordnance Survey digital map data © Crown copyright 2025. All rights reserved. Licence number AC0000808122.
Contains public sector information licensed under the Open Government Licence v3.0.

Document Path: \\eu.aecomnet.com\EMIA\UKI\UKNCL2\Jobs\60721024 Grimsby to Walpole\02_Maps\PEIR - WM\Volume 2\Part B\G2W_PEIR_WM_2_B_Chapter_9_Traffic_and_Movement_Figures.aprx

GRIMSBY TO WALPOLE LEGEND

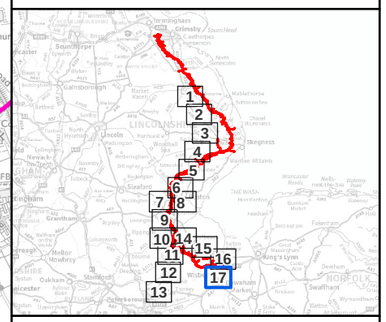

Legend

- Draft Order Limits
- Route Section Break
- DfT Counter (Site Reference)
- Traffic Count Survey (Site Reference)
- Primary Access Route - Core Route (CR)
- Primary Access Route - Local Link (LK)
- Workers Access Route (W)
- Indicative New Substation Boundary
- Indicative Cable Sealing End Compound Boundary
- Indicative Permanent Substation Access Route
- Indicative Construction Compound
- Indicative Bellmouth (Bellmouth Reference)

Rev	Date	Description	GIS	Chk	App
A	30/10/2025	First Issue	LC	JH	NM

nationalgrid

Purpose: SUPPLEMENTARY PEI REPORT - SECTION 5

Scheme: GRIMSBY TO WALPOLE

Document Title: FIGURE 9.2 PRIMARY ACCESS ROUTES (PAR) AND WORKERS ACCESS ROUTES

Creator:	Date:	Checker:	Date:	Approver:	Date:
LC	30/10/2025	JH	30/10/2025	NM	30/10/2025

Document Type:	Scale:	Format:	Sheets:	Rev:
FIGURE	1:30,000	A3	17 OF 17	A

0 1 2 km

Contains Ordnance Survey digital map data © Crown copyright 2025. All rights reserved. Licence number AC0000808122. Contains public sector information licensed under the Open Government Licence v3.0.

Document Path: \\eu.aecomnet.com\EMIA\UKI\UKNCL2\Jobs\60721024 Grimsby to Walpole\02_Maps\PEIR - WM\Volume 2\Part B\G2W_PEIR_WM_2_B_Chapter_9_Traffic_and_Movement_Figures.aprx

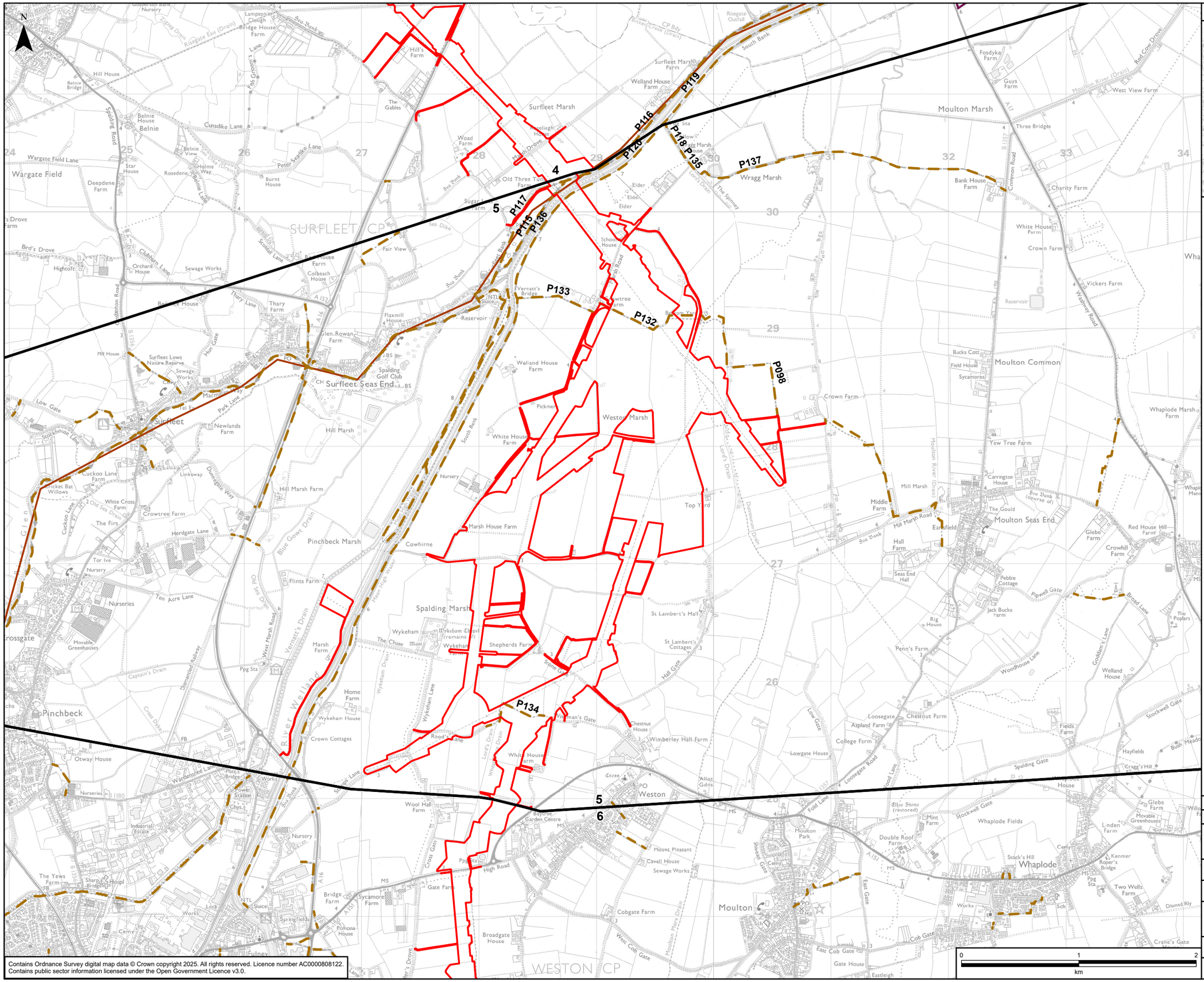

GRIMSBY TO WALPOLE LEGEND

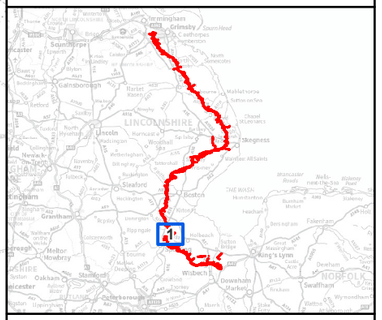

Legend

- Draft Order Limits
- Route Section Break
- Public Right of Way (PRoW)
- National Cycle Network (NCN)

Recreational Route

- MacMillan Way

Rev	Date	Description	GIS	Chk	App
A	15/09/2025	First Issue	LC	JH	NM

nationalgrid

Purpose: SUPPLEMENTARY PEI REPORT - SECTION 5

Scheme: GRIMSBY TO WALPOLE

Document Title: FIGURE 9.3 EXISTING PUBLIC RIGHTS OF WAY (PROW)

Creator:	Date:	Checker:	Date:	Approver:	Date:
LC	15/09/2025	JH	15/09/2025	NM	15/09/2025

Document Type:	Scale:	Format:	Sheets:	Rev:
FIGURE	1:30,000	A3	1 OF 1	A

Contains Ordnance Survey digital map data © Crown copyright 2025. All rights reserved. Licence number AC0000808122.
Contains public sector information licensed under the Open Government Licence v3.0.

Document Path: \\eu.aecomnet.com\EMIA\UKI\UKNCL2\Jobs\60721024 Grimsby to Walpole\02_Maps\PEIR - WM\Volume 2\Part B\G2W_PEIR_WM_2_B_Chapter_9_Traffic_and_Movement_Figures.aprx

GRIMSBY TO WALPOLE LEGEND

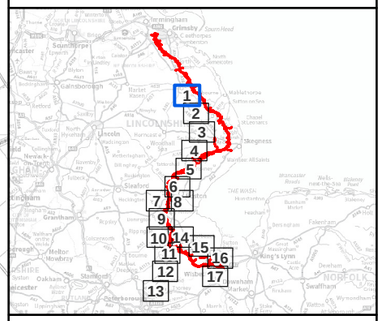

Legend

Draft Order Limits

Accident - 2019 to 2023 (Severity of injury)

- Fatal
- Serious
- Slight

Access Route (Congestion Rating)

- 0
- 1
- 2
- 3

CR: Primary Access Route - Core Route

LK: Primary Access Route - Local Link

W: Workers Access Route

Rev	Date	Description	GIS	Chk	App
A	06/10/2025	First Issue	LC	JH	NM

nationalgrid

Purpose: SUPPLEMENTARY PEI REPORT - SECTION 5

Scheme: GRIMSBY TO WALPOLE

Document Title: FIGURE 9.4 ROUTE SENSITIVITY

Creator:	Date:	Checker:	Date:	Approver:	Date:
LC	06/10/2025	JH	06/10/2025	NM	06/10/2025

Document Type:	Scale:	Format:	Sheets:	Rev:
FIGURE	1:30,000	A3	1 OF 17	A

0 1 2 km

Contains Ordnance Survey digital map data © Crown copyright 2025. All rights reserved. Licence number AC0000808122.
Contains public sector information licensed under the Open Government Licence v3.0.

Document Path: \\eu.aecomnet.com\EMIA\UKI\UKNCL2\Jobs\60721024 Grimsby to Walpole\02_Maps\PEIR - WM\Volume 2\Part B\G2W_PEIR_WM_2_B_Chapter_9_Traffic_and_Movement_Figures.aprx

GRIMSBY TO WALPOLE LEGEND

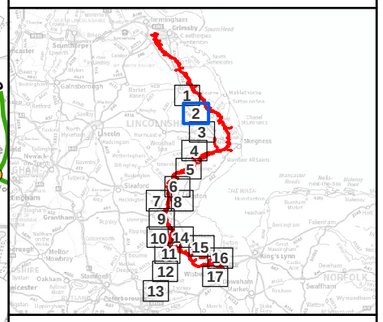

Legend

- Draft Order Limits
- Route Section Break
- Collision Cluster

Accident - 2019 to 2023 (Severity of injury)

- Fatal
- Serious
- Slight

Access Route (Congestion Rating)

- 0
- 1
- 2
- 3

CR: Primary Access Route - Core Route

LK: Primary Access Route - Local Link

W: Workers Access Route

Rev	Date	Description	GIS	Chk	App
A	06/10/2025	First Issue	LC	JH	NM

nationalgrid

Purpose: SUPPLEMENTARY PEI REPORT - SECTION 5

Scheme: GRIMSBY TO WALPOLE

Document Title: FIGURE 9.4 ROUTE SENSITIVITY

Creator:	Date:	Checker:	Date:	Approver:	Date:
LC	06/10/2025	JH	06/10/2025	NM	06/10/2025

Document Type:	Scale:	Format:	Sheets:	Rev:
FIGURE	1:30,000	A3	2 OF 17	A

Contains Ordnance Survey digital map data © Crown copyright 2025. All rights reserved. Licence number AC0000808122.
Contains public sector information licensed under the Open Government Licence v3.0.

0 1 2 km

Document Path: \\eu.aecomnet.com\EMIA\UKI\UKNCL2\Jobs\60721024 Grimsby to Walpole\02_Maps\PEIR - WM\Volume 2\Part B\G2W_PEIR_WM_2_B_Chapter_9_Traffic_and_Movement_Figures.aprx

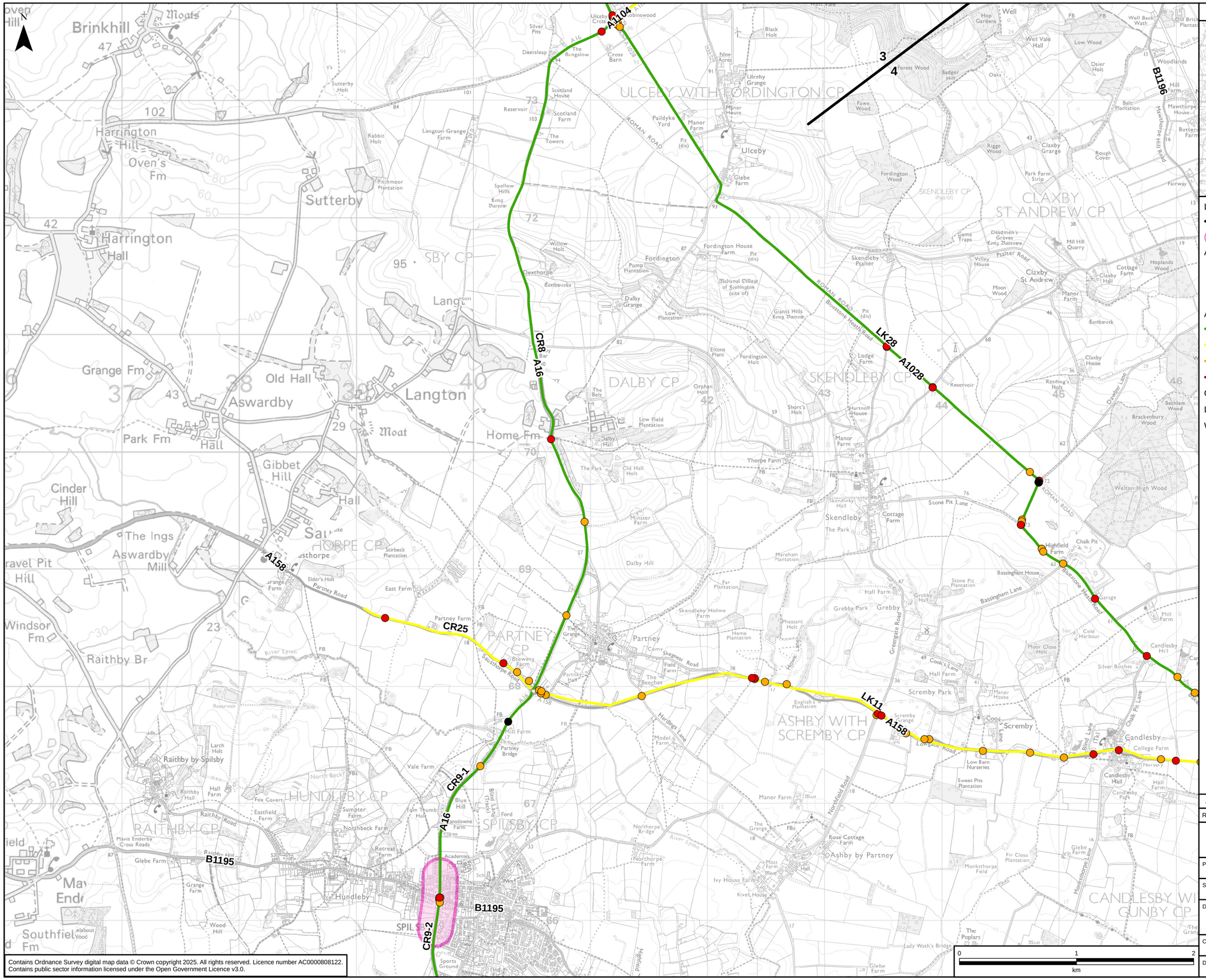
A1104
A16
CR8
LK28
A1028
B1196
CR25
LK11
A158
CR9-1
CR9-2
B1195
ULCEBY WITH FORDINGTON CP
DALBY CP
SKENDLEBY CP
CLAXBY ST ANDREW CP
ASHBY WITH SCREMBY CP
PARTNEY CP
HUNDLEBY CP
RAITHBY CP
SPILSBY CP
HORPE CP
SBY CP
ROMAN ROAD
Bluestone Heath Road
Partney Road
Brinkhill
Harrington Hall
Sutterby
Aswardby
Langton
Hundleby
Spilsby
Fordington
Ulceby
Skendleby
Claxby
Scremby
Partney
Raithby by Spilsby
Ashby by Partney
Candlesby
Welton High Wood
Hoplands Wood
Bassingham Lane
Stone Pit Lane
Greengate Road
Northfield Road
Chalk Pit Lane
Bluestone Heath Road
Dawber Lane
Monksthorpe Lane
Bassingham House
Highfield Farm
Partney Farm
Brewery Farm
Partney Bridge
Hall Farm
Scremby Park
Scremby Grange
Cooks Lane
Longgate Road
Low Barn Nurseries
Candlesby College Farm
Candlesby Hall
Candlesby Park
Skegness Road
Saucethorpe Road
Blind Lane (Track)
Hardings Lane
Howe Lane
Northorpe Bridge
Northorpe Farm
Ivy House Farm
Rose Cottage Farm
Monksthorpe Field
Fir Close Plantation
Lady Wath's Bridge
Glebe Farm
Manor Farm
Thorpe Farm
Skendleby Hall
Cottage Farm
Skendleby Psalter
Claxby Hall
Claxby House
Claxby Grange
Ulceby Grange
Fordington House Farm
Medieval Village of Fordington (site of)
Giants Hills Long Barrow
Spellow Hills Long Barrow
Dalby Grange
Dalby Hall
Old Hall Holt
Orphan Holt
Eltons Plant
Fordington Holt
Hartnoll House
Short's Holt
Minster Farm
Dalby Hill
Mareham Plantation
Stone Pit Plantation
Far Plantation
Skendleby Holme Farm
Pheasant Holt
Home Plantation
Grebby Park
Grebby Hall
Moor Close Holt
Silver Birches
Cold Harbour
Mill Farm
Garage
Highfield Farm
Chalk Pit
Deadmen's Graves Long Barrows
Mill Hill Quarry
Cottage Farm
Moon Wood
Valley House
Game Traps
Earthwork
Reservoir
Claxby St Andrew
Manor Farm
Claxby Hall
Rough Cover
Claxby Grange
Fawn Wood
Fordington Wood
Park Farm Strip
Rigge Wood
Belt Plantation
Mawthorpe House
Mawthorpe Hill Road
Buttercup Farm
Hill Farm
Woodlands
Low Wood
Osier Holt
Wel Vale Hall
Well Beck Wath
Old Brick Plantation
Hop Gardens
Forest Wood
Badger Hill
Oaks
Black Holt
Nine Acres
Deersleap
Silver Pits
Robinswood
Cross Barn
The Bungalow
Scotland House
Scotland Farm
Reservoir
The Towers
Rabbit Holt
Langton Grange Farm
Pitchmoor Plantation
Sutterby Holt
Paildyke Yard
Manor House
Manor Farm
Pit (dis)
Glebe Farm
Willow Holt
Dexthorpe
Earthworks
Pump Plantation
Low Plantation
Lodge Farm
Earthwork
Reservoir
Hartnoll House
Manor Farm
Thorpe Farm
Skendleby Hall
Cottage Farm
Stone Pit Lane
Welton High Wood
Highfield Farm
Chalk Pit
Bassingham House
Bassingham Lane
Grebby Park
Grebby Hall
Greengate Road
Pheasant Holt
Home Plantation
Skendleby Holme Farm
Hall Farm
Stone Pit Plantation
Far Plantation
Mareham Plantation
Dalby Hill
Minster Farm
Old Hall Holt
The Park
Dalby Hall
Orphan Holt
Eltons Plant
Fordington Holt
Hartnoll House
Short's Holt
Lodge Farm
Reservoir
Claxby House
Reading's Holt
Dawber Lane
Bethlem Wood
Brackenbury Wood
Hoplands Wood
Cottage Farm
Claxby Hall
Earthwork
Moon Wood
Valley House
Game Traps
Deadmen's Graves Long Barrows
Mill Hill Quarry
Psalter Road
Skendleby Psalter
Claxby St Andrew
Manor Farm
Claxby Hall
Rough Cover
Claxby Grange
Fawn Wood
Fordington Wood
Park Farm Strip
Rigge Wood
Belt Plantation
Mawthorpe House
Mawthorpe Hill Road
Buttercup Farm
Hill Farm
Woodlands
Low Wood
Osier Holt
Wel Vale Hall
Well Beck Wath
Old Brick Plantation
Hop Gardens
Forest Wood
Badger Hill
Oaks
Black Holt
Nine Acres
Deersleap
Silver Pits
Robinswood
Cross Barn
The Bungalow
Scotland House
Scotland Farm
Reservoir
The Towers
Rabbit Holt
Langton Grange Farm
Pitchmoor Plantation
Sutterby Holt
Paildyke Yard
Manor House
Manor Farm
Pit (dis)
Glebe Farm
Willow Holt
Dexthorpe
Earthworks
Pump Plantation
Low Plantation
Fordington House Farm
Medieval Village of Fordington (site of)
Giants Hills Long Barrow
Spellow Hills Long Barrow
Dalby Grange
Dalby Hall
Old Hall Holt
Orphan Holt
Eltons Plant
Fordington Holt
Hartnoll House
Short's Holt
Minster Farm
Dalby Hill
Mareham Plantation
Stone Pit Plantation
Far Plantation
Skendleby Holme Farm
Pheasant Holt
Home Plantation
Grebby Park
Grebby Hall
Moor Close Holt
Silver Birches
Cold Harbour
Mill Farm
Garage
Highfield Farm
Chalk Pit
Deadmen's Graves Long Barrows
Mill Hill Quarry
Cottage Farm
Moon Wood
Valley House
Game Traps
Earthwork
Reservoir

GRIMSBY TO WALPOLE LEGEND

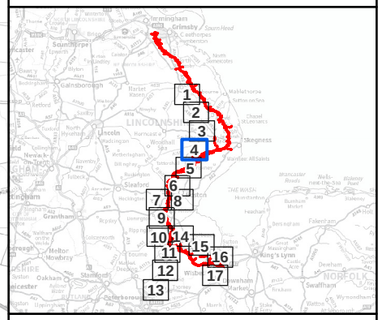

Legend

- Draft Order Limits
- Sensitive Receptor

Accident - 2019 to 2023 (Severity of injury)

- Fatal
- Serious
- Slight

Access Route (Congestion Rating)

- 0
- 1
- 2
- 3

CR: Primary Access Route - Core Route

LK: Primary Access Route - Local Link

W: Workers Access Route

Rev	Date	Description	GIS	Chk	App
A	06/10/2025	First Issue	LC	JH	NM

nationalgrid

Purpose: SUPPLEMENTARY PEI REPORT - SECTION 5

Scheme: GRIMSBY TO WALPOLE

Document Title: FIGURE 9.4 ROUTE SENSITIVITY

Creator:	Date:	Checker:	Date:	Approver:	Date:
LC	06/10/2025	JH	06/10/2025	NM	06/10/2025

Document Type:	Scale:	Format:	Sheets:	Rev:
FIGURE	1:30,000	A3	4 OF 17	A

0 1 2 km

Contains Ordnance Survey digital map data © Crown copyright 2025. All rights reserved. Licence number AC0000808122.
Contains public sector information licensed under the Open Government Licence v3.0.

Document Path: \\eu.aecomnet.com\EMIA\UKI\UKNCL2\Jobs\60721024 Grimsby to Walpole\02_Maps\PEIR - WM\Volume 2\Part B\G2W_PEIR_WM_2_B_Chapter_9_Traffic_and_Movement_Figures.aprx

GRIMSBY TO WALPOLE LEGEND

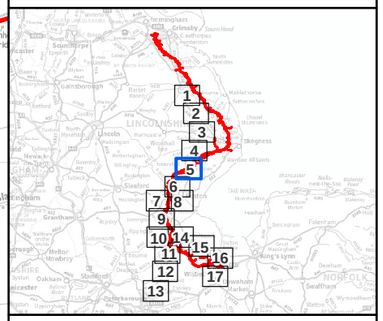

Legend

- Draft Order Limits
- Sensitive Receptor

Accident - 2019 to 2023 (Severity of injury)

- Fatal
- Serious
- Slight

Access Route (Congestion Rating)

- 0
- 1
- 2
- 3

CR: Primary Access Route - Core Route

LK: Primary Access Route - Local Link

W: Workers Access Route

Rev	Date	Description	GIS	Chk	App
A	06/10/2025	First Issue	LC	JH	NM

nationalgrid

Purpose: SUPPLEMENTARY PEI REPORT - SECTION 5

Scheme: GRIMSBY TO WALPOLE

Document Title: FIGURE 9.4 ROUTE SENSITIVITY

Creator:	Date:	Checker:	Date:	Approver:	Date:
LC	06/10/2025	JH	06/10/2025	NM	06/10/2025

Document Type:	Scale:	Format:	Sheets:	Rev:
FIGURE	1:30,000	A3	5 OF 17	A

0 1 2 km

Contains Ordnance Survey digital map data © Crown copyright 2025. All rights reserved. Licence number AC0000808122.
Contains public sector information licensed under the Open Government Licence v3.0.

Document Path: \\eu.aecomnet.com\EMIA\UKI\UKNCL2\Jobs\60721024 Grimsby to Walpole\02_Maps\PEIR - WM\Volume 2\Part B\G2W_PEIR_WM_2_B_Chapter_9_Traffic_and_Movement_Figures.aprx

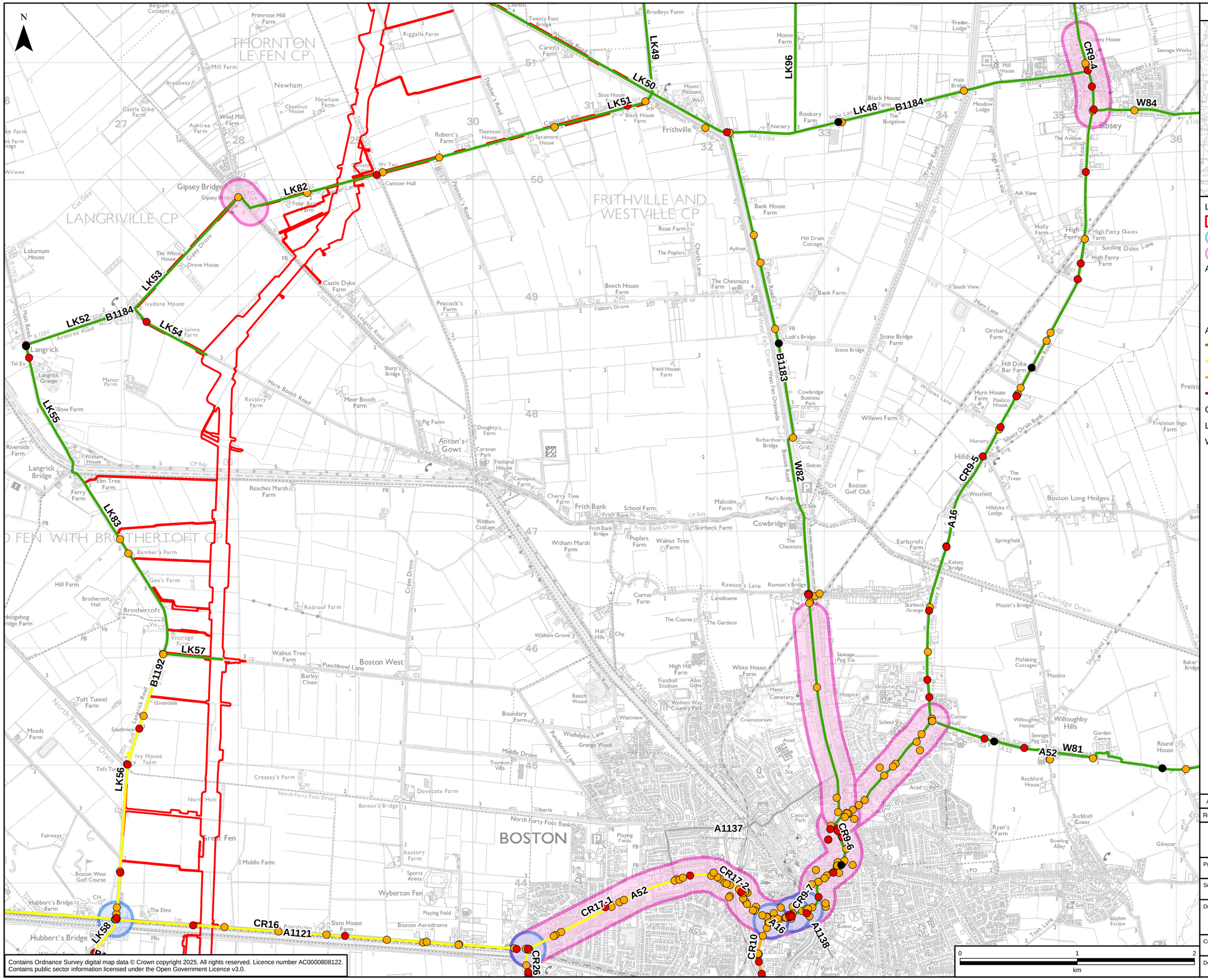
N
THORNTON LE FEN CP
LANGRIVILLE CP
FRITHVILLE AND WESTVILLE CP
FEN WITH BROTHERTOFT CP
BOSTON
Gipsey Bridge
LK82
LK53
LK52
B1184
LK54
Langrick
LK55
LK83
Bamber's Farm
Gee's Farm
Brothertoft
LK57
B1192
LK56
Ivy House Farm
Hubbert's Bridge
LK58
CR16
A1121
Boston West
Boston West Golf Course
Great Fen
Wyberton Fen
Boston Aerodrome
Slate House Farm
Canister Hall
Four Acre Farm
Castle Dyke Farm
Peacock's Farm
Beech House Farm
Rectory Farm
Meer Booth Farm
Mere Booth Road
Anton's Gowt
Frithville
LK51
LK50
LK49
LK48
B1184
Bradleys Farm
Home Farm
Rookery Farm
Black House Farm
Robert's Farm
Thornton House
Sycamore House
Bank House Farm
Rose Farm
The Poplars
Aylmer
The Chestnuts Farm
Lush's Bridge
B1183
Stone Bridge Farm
Cowbridge Business Park
Richardson's Bridge
Willows Farm
Cowbridge
Malcolm Farm
Paul's Bridge
Boston Golf Club
Rawson's Bridge
Rawson's Lane
Corner Farm
Lansdowne
The Course
The Gardens
Witham Marsh Farm
Witham Grove
Walnut Tree Farm
Punchbowl Lane
Barley Close
Boundary Farm
Beech Wood
Westview
Washdyke Lane
Grange Wood
Middle Drove
Toynton Villa
Creasey's Farm
Dovecote Farm
North Holt
Benton's Bridge
Iberia
North Forty Foot Drain
Fairways
Middle Farm
Sports Arena
Playing Fields
Rectory Farm
A1137
CR17-1
A52
CR17-2
CR9-7
A16
A1138
CR10
CR26
CR9-6
W92
A16
CR9-5
Hillcrest
Westfield
Hilldyke Lodge
Springfield
Kelsey Bridge
Skirbeck Grange
Earlscroft Farm
Boston Long Hedges
Cowbridge Drain
Mastin's Bridge
Mafeking Cottages
Mastina
Willoughby House
Willoughby Hills
Garden Centre
Round House
Rochford House
Rochford Tower
Ryan's Farm
Bowling Alley
Gilmoor
Bladon Estate
A52
W81
CR9-4
W84
Sibsey
Hale Bridge
Black House Farm
The Bungalow
Meadow Lodge
Mill House
Trader Lodge
Sewage Works
Sibsey House
The Avenue
Ash View
Holly Farm
High Ferry Farm
High Ferry Gates Farm
Suttling Dales Lane
South View
Hurn Lane
Orchard Farm
Hill Dyke Bar Farm
Hurn House Farm
Pimlico House
Willows Lane
Sibsey Drain Bank
Freiston Ings Farm
Freiston
Boston Road
Stone Bridge Drain
West Fen Drainage
Mill Drain
Church Lane
Main Road
Fishtoft Drove
Sharp's Bridge
Field House Farm
Pig Farm
Doughty's Farm
Caravan Park
Holland House
Canopus Farm
Cherry Tree Farm
Frith Bank
School Farm
Skirbeck Farm
Witham Cottage
Witham Marsh Farm
Poplars Farm
Walnut Tree Farm
Frith Bank Bridge
Frith Bank Drain
Hall Hills
Chy
Redroof Farm
Cross Drove
Vicarage Farm
Hecgehog Ridge Farm
Meads Farm
Toft Tunnel Farm
Givendale
Southview
Langrick Road
Toft Tunnel
Ivydene House
Holme Farm
Armtree Road
Main Road
Laburnum House
The White House
Gipsy Drove
Drove House
Castle Dyke
Castle Dyke Drain
Legsate Road
Thurlby's Road
Peacock's Road
Canister Lane
Wr Twr
Twenty Foot Bridge
Westville Road
Carey's Farm
Riggalls Farm
Primrose Hill Farm
Mill Farm
Broadway
Newham
Newham Farm
Chestnut House
Castle Dike Farm
Wind Mill Farm
Ashtree Farm
Willows
Cut Dike
Belgium Cottages
Langrick Grange
Manor Farm
Tel Ex
Willow Farm
Riverside Farm
Witham House
Langrick Bridge
Ferry Farm
Elm Tree Farm
Reaches Marsh Farm
Hill Farm
Brothertoft Hall
Hubbert's Bridge Farm
The Elms
Fairways
Meads Farm
Toft Tunnel Farm
Givendale
Southview
Ivy House Farm
Toft Tu
North Forty Foot Drain
Creasey's Farm
Dovecote Farm
North Holt
Benton's Bridge
Iberia
Middle Farm
Boston West Golf Course
Hubbert's Bridge Farm
The Elms
Boston West
Punchbowl Lane
Barley Close
Redroof Farm
Walnut Tree Farm
Cross Drove
Vicarage Farm
Hill Farm
Brothertoft Hall
Brothertoft
Hecgehog Ridge Farm
Meads Farm
Toft Tunnel Farm
Givendale
Southview
Langrick Road
Ivy House Farm
Toft Tu
North Forty Foot Drain
Creasey's Farm
Dovecote Farm
North Holt
Benton's Bridge
Iberia
Middle Farm
Boston West Golf Course
Hubbert's Bridge Farm
The Elms
Fairways
Great Fen
Wyberton Fen
Boston Aerodrome
Slate House Farm
Hubbert's Bridge
Canister Hall
Four Acre Farm
Castle Dyke Farm
Peacock's Farm
Beech House Farm
Rectory Farm
Meer Booth Farm
Mere Booth Road
Anton's Gowt
Frithville
Bradleys Farm
Home Farm
Rookery Farm
Black House Farm
Robert's Farm
Thornton House
Sycamore House
Bank House Farm
Rose Farm
The Poplars
Aylmer
The Chestnuts Farm
Lush's Bridge

GRIMSBY TO WALPOLE LEGEND

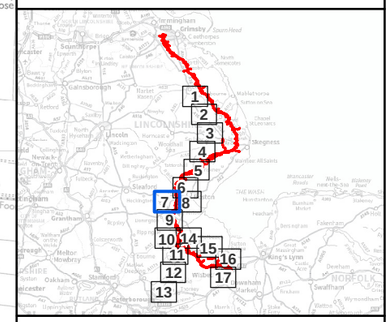

Legend

- Draft Order Limits
- Collision Cluster

Accident - 2019 to 2023 (Severity of injury)

- Fatal
- Serious
- Slight

Access Route (Congestion Rating)

- 0
- 1
- 2
- 3

CR: Primary Access Route - Core Route

LK: Primary Access Route - Local Link

W: Workers Access Route

Contains Ordnance Survey digital map data © Crown copyright 2025. All rights reserved. Licence number AC0000808122.
Contains public sector information licensed under the Open Government Licence v3.0.

Rev	Date	Description	GIS	Chk	App
A	06/10/2025	First Issue	LC	JH	NM

nationalgrid

Purpose: SUPPLEMENTARY PEI REPORT - SECTION 5

Scheme: GRIMSBY TO WALPOLE

Document Title: FIGURE 9.4 ROUTE SENSITIVITY

Creator:	Date:	Checker:	Date:	Approver:	Date:
LC	06/10/2025	JH	06/10/2025	NM	06/10/2025

Document Type:	Scale:	Format:	Sheets:	Rev:
FIGURE	1:30,000	A3	7 OF 17	A

Document Path: \\eu.aecomnet.com\EMIA\UKI\UKNCL2\Jobs\60721024 Grimsby to Walpole\02_Maps\PEIR - WM\Volume 2\Part B\G2W_PEIR_WM_2_B_Chapter_9_Traffic_and_Movement_Figures.aprx

GRIMSBY TO WALPOLE LEGEND

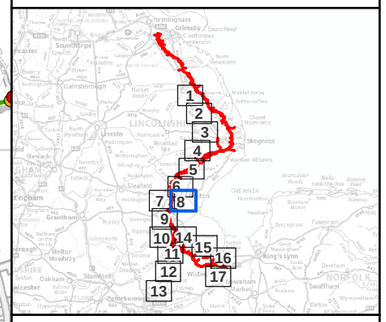

Legend

- Draft Order Limits
- Collision Cluster
- Sensitive Receptor

Accident - 2019 to 2023 (Severity of injury)

- Fatal
- Serious
- Slight

Access Route (Congestion Rating)

- 0
- 1
- 2
- 3

CR: Primary Access Route - Core Route

LK: Primary Access Route - Local Link

W: Workers Access Route

Rev	Date	Description			
A	06/10/2025	First Issue	LC	JH	NM

nationalgrid

Purpose: SUPPLEMENTARY PEI REPORT - SECTION 5

Scheme: GRIMSBY TO WALPOLE

Document Title: FIGURE 9.4 ROUTE SENSITIVITY

Creator:	Date:	Checker:	Date:	Approver:	Date:
LC	06/10/2025	JH	06/10/2025	NM	06/10/2025

Document Type:	Scale:	Format:	Sheets:	Rev:
FIGURE	1:30,000	A3	8 OF 17	A

0 1 2 km

Contains Ordnance Survey digital map data © Crown copyright 2025. All rights reserved. Licence number AC0000808122.
Contains public sector information licensed under the Open Government Licence v3.0.

Document Path: \\eu.aecomnet.com\EMIA\UKI\UKNCL2\Jobs\60721024 Grimsby to Walpole\02_Maps\PEIR - WM\Volume 2\Part B\G2W_PEIR_WM_2_B_Chapter_9_Traffic_and_Movement_Figures.aprx

GRIMSBY TO WALPOLE LEGEND

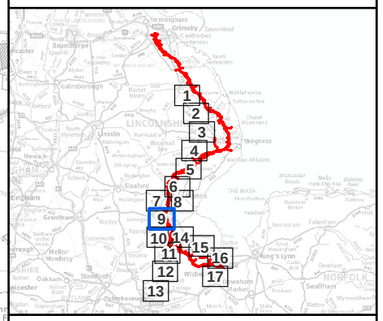

Legend

- Draft Order Limits
- Route Section Break
- Collision Cluster
- Sensitive Receptor

Accident - 2019 to 2023 (Severity of injury)

- Fatal
- Serious
- Slight

Access Route (Congestion Rating)

- 0
- 1
- 2
- 3

CR: Primary Access Route - Core Route

LK: Primary Access Route - Local Link

W: Workers Access Route

Rev	Date	Description	GIS	Chk	App
A	06/10/2025	First Issue	LC	JH	NM

nationalgrid

Purpose: SUPPLEMENTARY PEI REPORT - SECTION 5

Scheme: GRIMSBY TO WALPOLE

Document Title: FIGURE 9.4 ROUTE SENSITIVITY

Creator:	Date:	Checker:	Date:	Approver:	Date:
LC	06/10/2025	JH	06/10/2025	NM	06/10/2025

Document Type:	Scale:	Format:	Sheets:	Rev:
FIGURE	1:30,000	A3	9 OF 17	A

0 1 2 km

Contains Ordnance Survey digital map data © Crown copyright 2025. All rights reserved. Licence number AC0000808122.
Contains public sector information licensed under the Open Government Licence v3.0.

Document Path: \\eu.aecomnet.com\EMIA\UKI\UKNCL2\Jobs\60721024 Grimsby to Walpole\02_Maps\PEIR - WM\Volume 2\Part B\G2W_PEIR_WM_2_B_Chapter_9_Traffic_and_Movement_Figures.aprx

GRIMSBY TO WALPOLE LEGEND

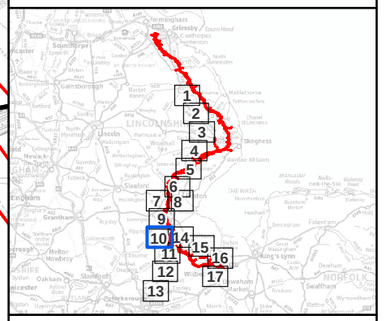

Legend

- Draft Order Limits
- Route Section Break
- Sensitive Receptor

Accident - 2019 to 2023 (Severity of injury)

- Fatal
- Serious
- Slight

Access Route (Congestion Rating)

- 0
- 1
- 2
- 3

CR: Primary Access Route - Core Route

LK: Primary Access Route - Local Link

W: Workers Access Route

Rev	Date	Description	GIS	Chk	App
A	06/10/2025	First Issue	LC	JH	NM

nationalgrid

Purpose: SUPPLEMENTARY PEI REPORT - SECTION 5

Scheme: GRIMSBY TO WALPOLE

Document Title: FIGURE 9.4 ROUTE SENSITIVITY

Creator:	Date:	Checker:	Date:	Approver:	Date:
LC	06/10/2025	JH	06/10/2025	NM	06/10/2025

Document Type:	Scale:	Format:	Sheets:	Rev:
FIGURE	1:30,000	A3	10 OF 17	A

Contains Ordnance Survey digital map data © Crown copyright 2025. All rights reserved. Licence number AC0000808122.
Contains public sector information licensed under the Open Government Licence v3.0.

Document Path: \\eu.aecomnet.com\EMIA\UKI\UKNCL2\Jobs\60721024 Grimsby to Walpole\02_Maps\PEIR - WM\Volume 2\Part B\G2W_PEIR_WM_2_B_Chapter_9_Traffic_and_Movement_Figures.aprx

GRIMSBY TO WALPOLE LEGEND

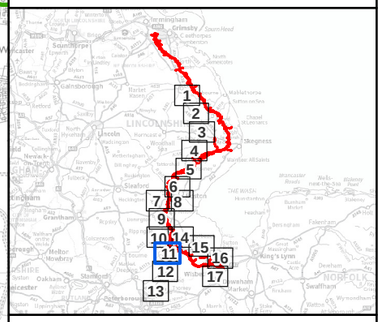

Legend

- Draft Order Limits
- Sensitive Receptor

Accident - 2019 to 2023 (Severity of injury)

- Fatal
- Serious
- Slight

Access Route (Congestion Rating)

- 0
- 1
- 2
- 3

CR: Primary Access Route - Core Route

LK: Primary Access Route - Local Link

W: Workers Access Route

Rev	Date	Description	GIS	Chk	App
A	06/10/2025	First Issue	LC	JH	NM

nationalgrid

Purpose: SUPPLEMENTARY PEI REPORT - SECTION 5

Scheme: GRIMSBY TO WALPOLE

Document Title: FIGURE 9.4 ROUTE SENSITIVITY

Creator:	Date:	Checker:	Date:	Approver:	Date:
LC	06/10/2025	JH	06/10/2025	NM	06/10/2025

Document Type:	Scale:	Format:	Sheets:	Rev:
FIGURE	1:30,000	A3	11 OF 17	A

0 1 2 km

Contains Ordnance Survey digital map data © Crown copyright 2025. All rights reserved. Licence number AC0000808122.
Contains public sector information licensed under the Open Government Licence v3.0.

Document Path: \\eu.aecomnet.com\EMIA\UKI\UKNCL2\Jobs\60721024 Grimsby to Walpole\02_Maps\PEIR - WM\Volume 2\Part B\G2W_PEIR_WM_2_B_Chapter_9_Traffic_and_Movement_Figures.aprx

GRIMSBY TO WALPOLE LEGEND

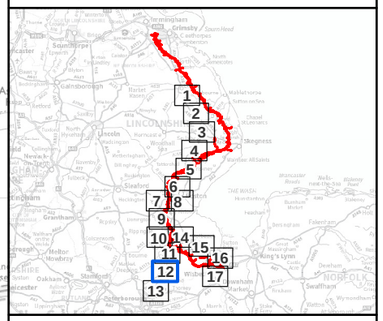

Legend

Accident - 2019 to 2023 (Severity of injury)

- Serious
- Slight

Access Route (Congestion Rating)

- 0
- 1
- 2
- 3

CR: Primary Access Route - Core Route

LK: Primary Access Route - Local Link

W: Workers Access Route

Rev	Date	Description	GIS	Chk	App
A	06/10/2025	First Issue	LC	JH	NM

nationalgrid

Purpose: SUPPLEMENTARY PEI REPORT - SECTION 5

Scheme: GRIMSBY TO WALPOLE

Document Title: FIGURE 9.4 ROUTE SENSITIVITY

Creator:	Date:	Checker:	Date:	Approver:	Date:
LC	06/10/2025	JH	06/10/2025	NM	06/10/2025

Document Type:	Scale:	Format:	Sheets:	Rev:
FIGURE	1:30,000	A3	12 OF 17	A

0 1 2 km

Contains Ordnance Survey digital map data © Crown copyright 2025. All rights reserved. Licence number AC0000808122.
Contains public sector information licensed under the Open Government Licence v3.0.

Document Path: \\eu.aecomnet.com\EMIA\UKI\UKNCL2\Jobs\60721024 Grimsby to Walpole\02_Maps\PEIR - WM\Volume 2\Part B\G2W_PEIR_WM_2_B_Chapter_9_Traffic_and_Movement_Figures.aprx

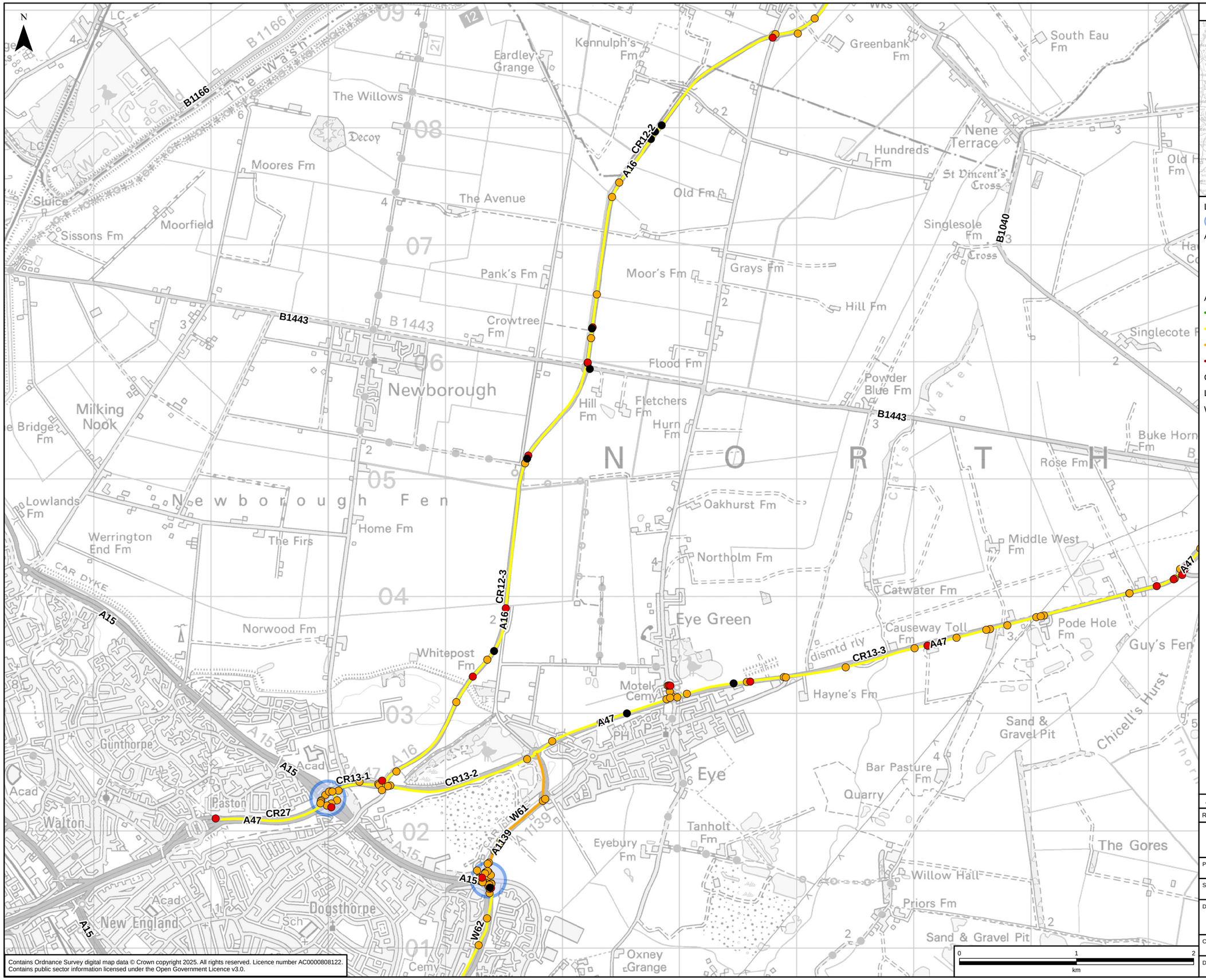

Contains Ordnance Survey digital map data © Crown copyright 2025. All rights reserved. Licence number AC0000808122.
Contains public sector information licensed under the Open Government Licence v3.0.

GRIMSBY TO WALPOLE LEGEND

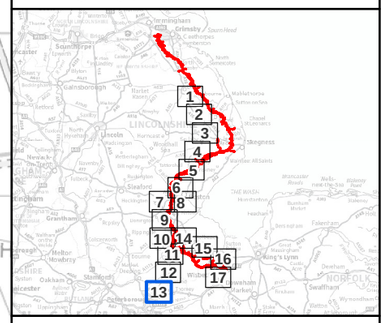

Legend

- Collision Cluster

Accident - 2019 to 2023 (Severity of injury)

- Fatal
- Serious
- Slight

Access Route (Congestion Rating)

- 0
- 1
- 2
- 3

CR: Primary Access Route - Core Route

LK: Primary Access Route - Local Link

W: Workers Access Route

Rev	Date	Description	GIS	Chk	App
A	06/10/2025	First Issue	LC	JH	NM

nationalgrid

Purpose: SUPPLEMENTARY PEI REPORT - SECTION 5

Scheme: GRIMSBY TO WALPOLE

Document Title: FIGURE 9.4 ROUTE SENSITIVITY

Creator:	Date:	Checker:	Date:	Approver:	Date:
LC	06/10/2025	JH	06/10/2025	NM	06/10/2025

Document Type:	Scale:	Format:	Sheets:	Rev:
FIGURE	1:30,000	A3	13 OF 17	A

Document Path: \\eu.aecomnet.com\EMIA\UKI\UKNCL2\Jobs\60721024 Grimsby to Walpole\02_Maps\PEIR - WM\Volume 2\Part B\G2W_PEIR_WM_2_B_Chapter_9_Traffic_and_Movement_Figures.aprx

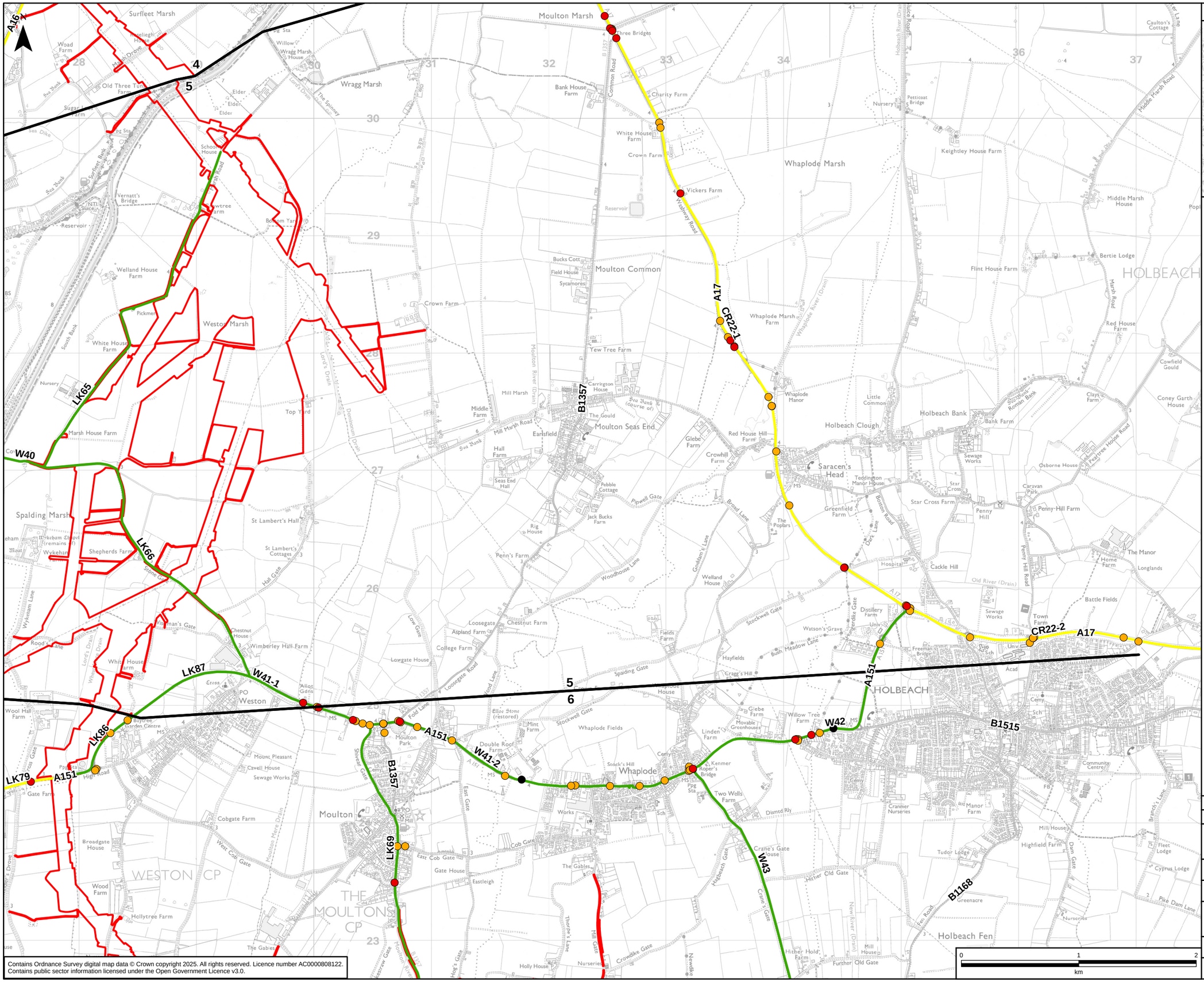

GRIMSBY TO WALPOLE LEGEND

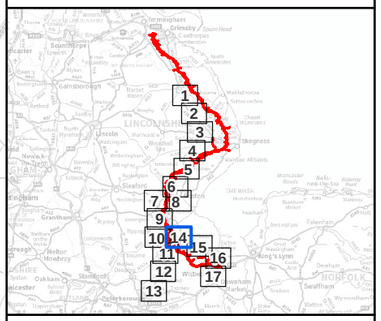

Legend

- Draft Order Limits
- Route Section Break

Accident - 2019 to 2023 (Severity of injury)

- Fatal
- Serious
- Slight

Access Route (Congestion Rating)

- 0
- 1
- 2
- 3

CR: Primary Access Route - Core Route

LK: Primary Access Route - Local Link

W: Workers Access Route

Rev	Date	Description	GIS	Chk	App
A	06/10/2025	First Issue	LC	JH	NM

nationalgrid

Purpose: SUPPLEMENTARY PEI REPORT - SECTION 5

Scheme: GRIMSBY TO WALPOLE

Document Title: FIGURE 9.4 ROUTE SENSITIVITY

Creator:	Date:	Checker:	Date:	Approver:	Date:
LC	06/10/2025	JH	06/10/2025	NM	06/10/2025

Document Type:	Scale:	Format:	Sheets:	Rev:
FIGURE	1:30,000	A3	14 OF 17	A

Contains Ordnance Survey digital map data © Crown copyright 2025. All rights reserved. Licence number AC0000808122.
Contains public sector information licensed under the Open Government Licence v3.0.

Document Path: \\eu.aecomnet.com\EMIA\UKI\UKNCL2\Jobs\60721024 Grimsby to Walpole\02_Maps\PEIR - WM\Volume 2\Part B\G2W_PEIR_WM_2_B_Chapter_9_Traffic_and_Movement_Figures.aprx

GRIMSBY TO WALPOLE LEGEND

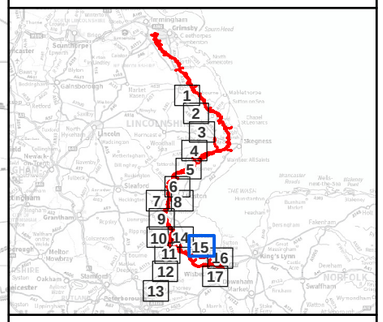

Legend

- Draft Order Limits
- Route Section Break

Accident - 2019 to 2023 (Severity of injury)

- Fatal
- Serious
- Slight

Access Route (Congestion Rating)

- 0
- 1
- 2
- 3

CR: Primary Access Route - Core Route

LK: Primary Access Route - Local Link

W: Workers Access Route

Rev	Date	Description	GIS	Chk	App
A	06/10/2025	First Issue	LC	JH	NM

nationalgrid

Purpose: SUPPLEMENTARY PEI REPORT - SECTION 5

Scheme: GRIMSBY TO WALPOLE

Document Title: FIGURE 9.4 ROUTE SENSITIVITY

Creator:	Date:	Checker:	Date:	Approver:	Date:
LC	06/10/2025	JH	06/10/2025	NM	06/10/2025

Document Type:	Scale:	Format:	Sheets:	Rev:
FIGURE	1:30,000	A3	15 OF 17	A

Contains Ordnance Survey digital map data © Crown copyright 2025. All rights reserved. Licence number AC0000808122.
Contains public sector information licensed under the Open Government Licence v3.0.

Document Path: \\eu.aecomnet.com\EMIA\UKI\UKNCL2\Jobs\60721024 Grimsby to Walpole\02_Maps\PEIR - WM\Volume 2\Part B\G2W_PEIR_WM_2_B_Chapter_9_Traffic_and_Movement_Figures.aprx

GRIMSBY TO WALPOLE LEGEND

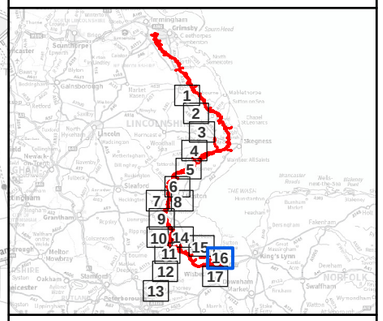

Legend

- Draft Order Limits
- Route Section Break
- Sensitive Receptor

Accident - 2019 to 2023 (Severity of injury)

- Fatal
- Serious
- Slight

Access Route (Congestion Rating)

- 0
- 1
- 2
- 3

CR: Primary Access Route - Core Route

LK: Primary Access Route - Local Link

W: Workers Access Route

Rev	Date	Description	GIS	Chk	App
A	06/10/2025	First Issue	LC	JH	NM

nationalgrid

Purpose: SUPPLEMENTARY PEI REPORT - SECTION 5

Scheme: GRIMSBY TO WALPOLE

Document Title: FIGURE 9.4 ROUTE SENSITIVITY

Creator:	Date:	Checker:	Date:	Approver:	Date:
LC	06/10/2025	JH	06/10/2025	NM	06/10/2025

Document Type:	Scale:	Format:	Sheets:	Rev:
FIGURE	1:30,000	A3	16 OF 17	A

Contains Ordnance Survey digital map data © Crown copyright 2025. All rights reserved. Licence number AC0000808122.
Contains public sector information licensed under the Open Government Licence v3.0.

Document Path: \\eu.aecomnet.com\EMIA\UKI\UKNCL2\Jobs\60721024 Grimsby to Walpole\02_Maps\PEIR - WM\Volume 2\Part B\G2W_PEIR_WM_2_B_Chapter_9_Traffic_and_Movement_Figures.aprx

GRIMSBY TO WALPOLE LEGEND

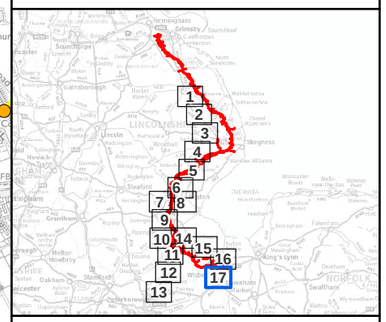

Legend

- Draft Order Limits
- Route Section Break
- Collision Cluster
- Sensitive Receptor

Accident - 2019 to 2023 (Severity of injury)

- Fatal
- Serious
- Slight

Access Route (Congestion Rating)

- 0
- 1
- 2
- 3

CR: Primary Access Route - Core Route

LK: Primary Access Route - Local Link

W: Workers Access Route

Rev	Date	Description	GIS	Chk	App
A	06/10/2025	First Issue	LC	JH	NM

nationalgrid

Purpose: SUPPLEMENTARY PEI REPORT - SECTION 5

Scheme: GRIMSBY TO WALPOLE

Document Title: FIGURE 9.4 ROUTE SENSITIVITY

Creator:	Date:	Checker:	Date:	Approver:	Date:
LC	06/10/2025	JH	06/10/2025	NM	06/10/2025

Document Type:	Scale:	Format:	Sheets:	Rev:
FIGURE	1:30,000	A3	17 OF 17	A

0 1 2 km

Contains Ordnance Survey digital map data © Crown copyright 2025. All rights reserved. Licence number AC0000808122.
Contains public sector information licensed under the Open Government Licence v3.0.

Document Path: \\eu.aecomnet.com\EMIA\UKI\UKNCL2\Jobs\60721024 Grimsby to Walpole\02_Maps\PEIR - WM\Volume 2\Part B\G2W_PEIR_WM_2_B_Chapter_9_Traffic_and_Movement_Figures.aprx

GRIMSBY TO WALPOLE LEGEND

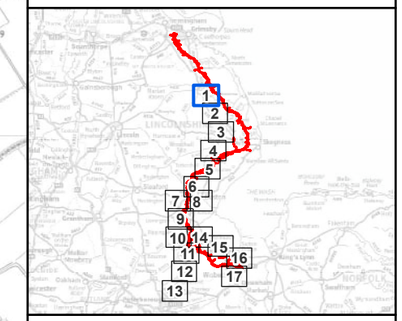

Legend

Draft Order Limits

Potential for Significant Effect

Potential for Significant Effect – Further Assessment

No Further Assessment

CR: Primary Access Route - Core Route

LK: Primary Access Route - Local Link

W: Workers Access Route

Rev	Date	Description	GIS	Chk	App
A	15/09/2025	First Issue	LC	JH	NM

nationalgrid

Purpose: SUPPLEMENTARY PEI REPORT - SECTION 5

Scheme: GRIMSBY TO WALPOLE

Document Title: FIGURE 9.5
PRELIMINARY IMPACT ANALYSIS

Creator:	Date:	Checker:	Date:	Approver:	Date:
LC	15/09/2025	JH	15/09/2025	NM	15/09/2025

Document Type:	Scale:	Format:	Sheets:	Rev:
FIGURE	1:30,000	A3	1 OF 17	A

0 1 2 km

Contains Ordnance Survey digital map data © Crown copyright 2025. All rights reserved. Licence number AC0000808122.
Contains public sector information licensed under the Open Government Licence v3.0.

Document Path: \\eu.aecomnet.com\EMIA\UKI\UKNCL2\Jobs\60721024 Grimsby to Walpole\02_Maps\PEIR - WM\Volume 2\Part B\G2W_PEIR_WM_2_B_Chapter_9_Traffic_and_Movement_Figures.aprx

GRIMSBY TO WALPOLE LEGEND

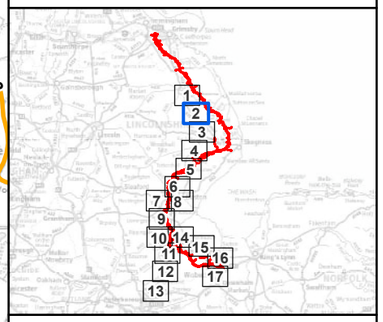

Legend

- Draft Order Limits
- Route Section Break

Potential for Significant Effect

- Potential for Significant Effect – Further Assessment
- No Further Assessment

CR: Primary Access Route - Core Route

LK: Primary Access Route - Local Link

W: Workers Access Route

Rev	Date	Description	GIS	Chk	App
A	15/09/2025	First Issue	LC	JH	NM

nationalgrid

Purpose: SUPPLEMENTARY PEI REPORT - SECTION 5

Scheme: GRIMSBY TO WALPOLE

Document Title: FIGURE 9.5 PRELIMINARY IMPACT ANALYSIS

Creator:	Date:	Checker:	Date:	Approver:	Date:
LC	15/09/2025	JH	15/09/2025	NM	15/09/2025

Document Type:	Scale:	Format:	Sheets:	Rev:
FIGURE	1:30,000	A3	2 OF 17	A

Contains Ordnance Survey digital map data © Crown copyright 2025. All rights reserved. Licence number AC0000808122.
Contains public sector information licensed under the Open Government Licence v3.0.

Document Path: \\eu.aecomnet.com\EMIA\UKI\UKNCL2\Jobs\60721024 Grimsby to Walpole\02_Maps\PEIR - WM\Volume 2\Part B\G2W_PEIR_WM_2_B_Chapter_9_Traffic_and_Movement_Figures.aprx

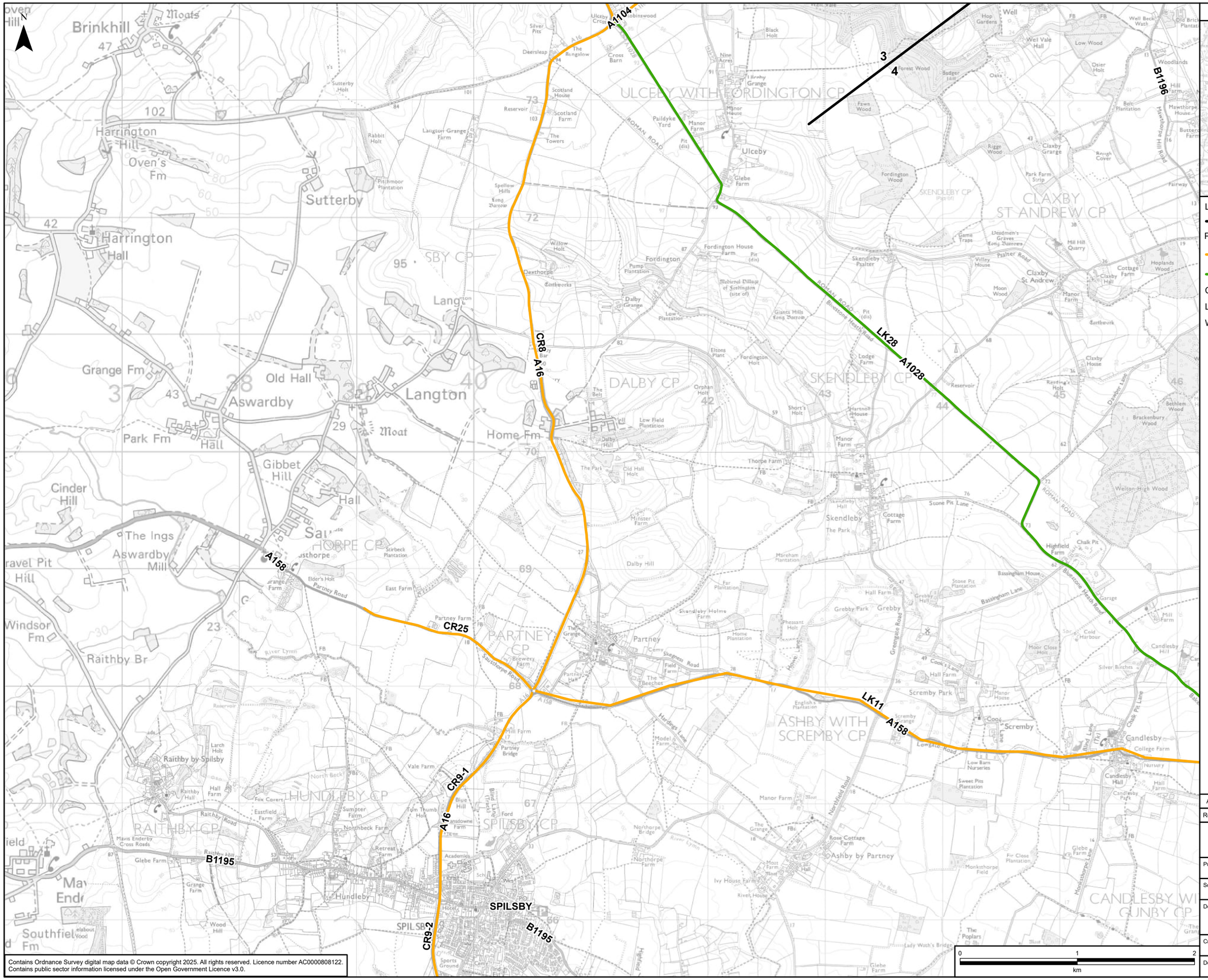

GRIMSBY TO WALPOLE LEGEND

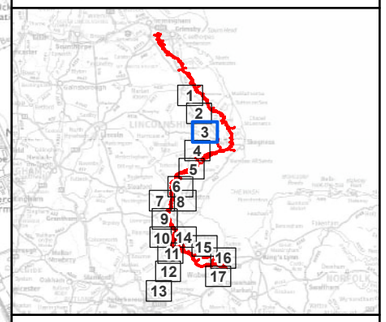

Legend

- Route Section Break

Potential for Significant Effect

- Potential for Significant Effect – Further Assessment
- No Further Assessment

CR: Primary Access Route - Core Route

LK: Primary Access Route - Local Link

W: Workers Access Route

Rev	Date	Description	GIS	Chk	App
A	15/09/2025	First Issue	LC	JH	NM

nationalgrid

Purpose: SUPPLEMENTARY PEI REPORT - SECTION 5

Scheme: GRIMSBY TO WALPOLE

Document Title: FIGURE 9.5 PRELIMINARY IMPACT ANALYSIS

Creator:	Date:	Checker:	Date:	Approver:	Date:
LC	15/09/2025	JH	15/09/2025	NM	15/09/2025

Document Type:	Scale:	Format:	Sheets:	Rev:
FIGURE	1:30,000	A3	3 OF 17	A

0 1 2 km

Contains Ordnance Survey digital map data © Crown copyright 2025. All rights reserved. Licence number AC0000808122.
Contains public sector information licensed under the Open Government Licence v3.0.

Document Path: \\eu.aecomnet.com\EMIA\UKI\UKNCL2\Jobs\60721024 Grimsby to Walpole\02_Maps\PEIR - WM\Volume 2\Part B\G2W_PEIR_WM_2_B_Chapter_9_Traffic_and_Movement_Figures.aprx

GRIMSBY TO WALPOLE LEGEND

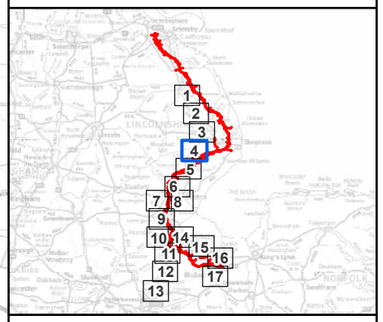

Legend

- Draft Order Limits

Potential for Significant Effect

- Potential for Significant Effect – Further Assessment
- No Further Assessment

CR: Primary Access Route - Core Route

LK: Primary Access Route - Local Link

W: Workers Access Route

Rev	Date	Description	GIS	Chk	App
A	15/09/2025	First Issue	LC	JH	NM

nationalgrid

Purpose: SUPPLEMENTARY PEI REPORT - SECTION 5

Scheme: GRIMSBY TO WALPOLE

Document Title: FIGURE 9.5
PRELIMINARY IMPACT ANALYSIS

Creator:	Date:	Checker:	Date:	Approver:	Date:
LC	15/09/2025	JH	15/09/2025	NM	15/09/2025

Document Type:	Scale:	Format:	Sheets:	Rev:
FIGURE	1:30,000	A3	4 OF 17	A

0 1 2 km

Contains Ordnance Survey digital map data © Crown copyright 2025. All rights reserved. Licence number AC0000808122.
Contains public sector information licensed under the Open Government Licence v3.0.

Document Path: \\eu.aecomnet.com\EMIA\UKI\UKNCL2\Jobs\60721024 Grimsby to Walpole\02_Maps\PEIR - WM\Volume 2\Part B\G2W_PEIR_WM_2_B_Chapter_9_Traffic_and_Movement_Figures.aprx

GRIMSBY TO WALPOLE LEGEND

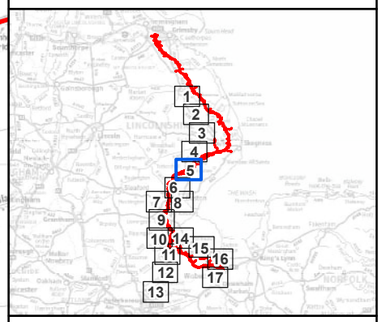

Legend

Draft Order Limits

Potential for Significant Effect

Potential for Significant Effect – Further Assessment

No Further Assessment

CR: Primary Access Route - Core Route

LK: Primary Access Route - Local Link

W: Workers Access Route

Rev	Date	Description	GIS	Chk	App
A	15/09/2025	First Issue	LC	JH	NM

nationalgrid

Purpose: SUPPLEMENTARY PEI REPORT - SECTION 5

Scheme: GRIMSBY TO WALPOLE

Document Title: FIGURE 9.5 PRELIMINARY IMPACT ANALYSIS

Creator:	Date:	Checker:	Date:	Approver:	Date:
LC	15/09/2025	JH	15/09/2025	NM	15/09/2025

Document Type:	Scale:	Format:	Sheets:	Rev:
FIGURE	1:30,000	A3	5 OF 17	A

0 1 2 km

Contains Ordnance Survey digital map data © Crown copyright 2025. All rights reserved. Licence number AC0000808122.
Contains public sector information licensed under the Open Government Licence v3.0.

Document Path: \\eu.aecomnet.com\EMIA\UKI\UKNCL2\Jobs\60721024 Grimsby to Walpole\02_Maps\PEIR - WM\Volume 2\Part B\G2W_PEIR_WM_2_B_Chapter_9_Traffic_and_Movement_Figures.aprx

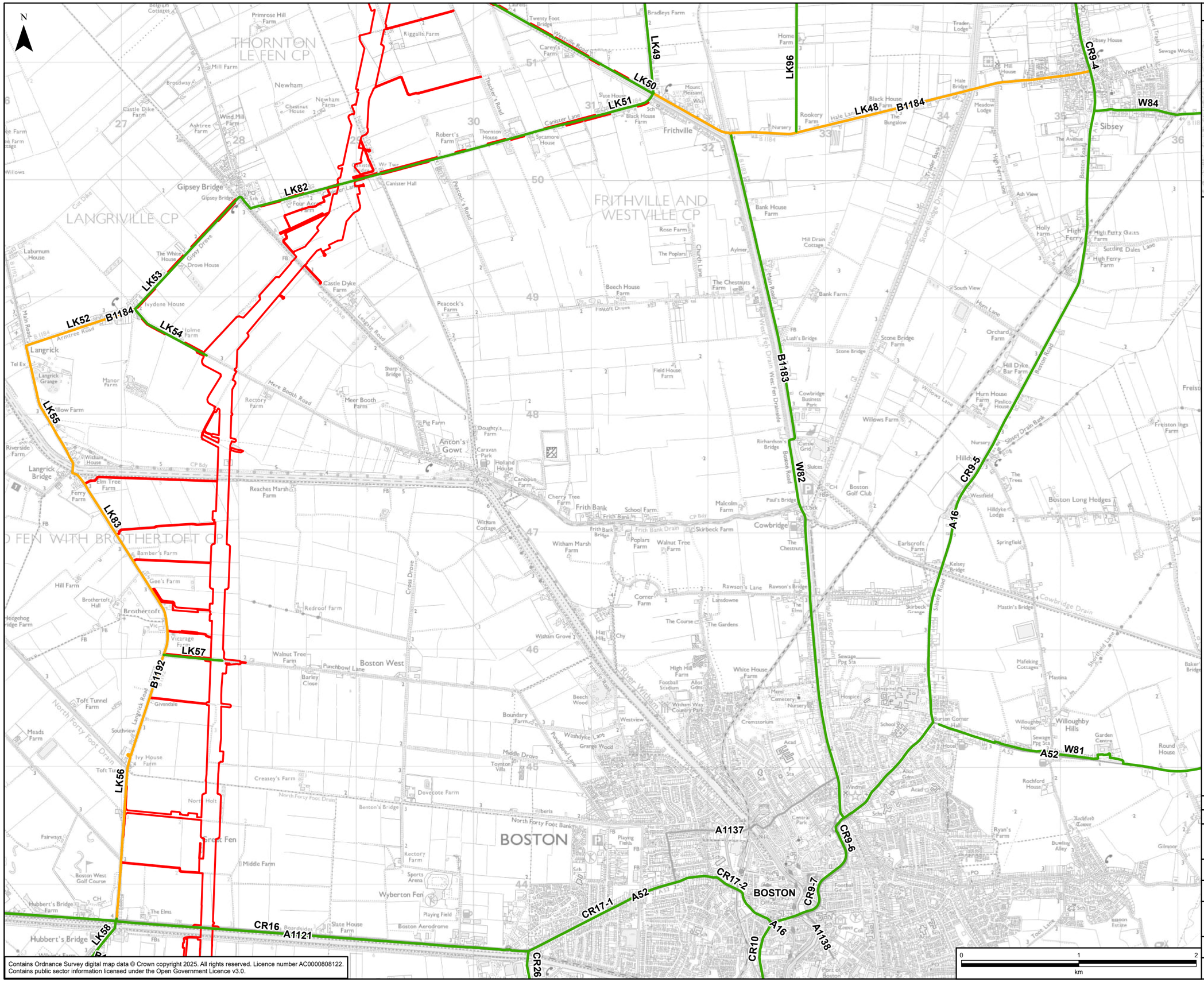

Contains Ordnance Survey digital map data © Crown copyright 2025. All rights reserved. Licence number AC0000808122.
Contains public sector information licensed under the Open Government Licence v3.0.

GRIMSBY TO WALPOLE LEGEND

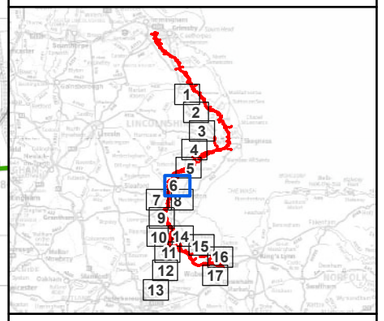

Legend

- Draft Order Limits

Potential for Significant Effect

- Potential for Significant Effect – Further Assessment
- No Further Assessment

CR: Primary Access Route - Core Route

LK: Primary Access Route - Local Link

W: Workers Access Route

Rev	Date	Description	GIS	Chk	App
A	15/09/2025	First Issue	LC	JH	NM

nationalgrid

Purpose:	SUPPLEMENTARY PEI REPORT - SECTION 5
Scheme:	GRIMSBY TO WALPOLE
Document Title:	FIGURE 9.5 PRELIMINARY IMPACT ANALYSIS

Creator:	Date:	Checker:	Date:	Approver:	Date:
LC	15/09/2025	JH	15/09/2025	NM	15/09/2025

Document Type:	Scale:	Format:	Sheets:	Rev:
FIGURE	1:30,000	A3	6 OF 17	A

Document Path: \\eu.aecomnet.com\EMIA\UKI\UKNCL2\Jobs\60721024 Grimsby to Walpole\02_Maps\PEIR - WM\Volume 2\Part B\G2W_PEIR_WM_2_B_Chapter_9_Traffic_and_Movement_Figures.aprx

GRIMSBY TO WALPOLE LEGEND

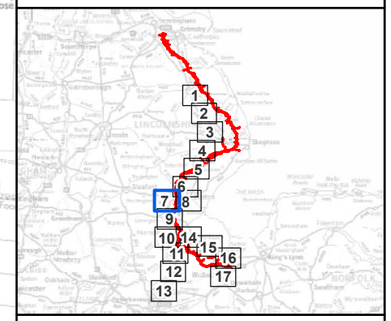

Legend

- Draft Order Limits

Potential for Significant Effect

- Potential for Significant Effect – Further Assessment
- No Further Assessment

CR: Primary Access Route - Core Route

LK: Primary Access Route - Local Link

W: Workers Access Route

Rev	Date	Description	GIS	Chk	App
A	15/09/2025	First Issue	LC	JH	NM

nationalgrid

Purpose: SUPPLEMENTARY PEI REPORT - SECTION 5

Scheme: GRIMSBY TO WALPOLE

Document Title: FIGURE 9.5 PRELIMINARY IMPACT ANALYSIS

Creator:	Date:	Checker:	Date:	Approver:	Date:
LC	15/09/2025	JH	15/09/2025	NM	15/09/2025

Document Type:	Scale:	Format:	Sheets:	Rev:
FIGURE	1:30,000	A3	7 OF 17	A

0 1 2 km

Contains Ordnance Survey digital map data © Crown copyright 2025. All rights reserved. Licence number AC0000808122.
Contains public sector information licensed under the Open Government Licence v3.0.

Document Path: \\eu.aecomnet.com\EMIA\UKI\UKNCL2\Jobs\60721024 Grimsby to Walpole\02_Maps\PEIR - WM\Volume 2\Part B\G2W_PEIR_WM_2_B_Chapter_9_Traffic_and_Movement_Figures.aprx

GRIMSBY TO WALPOLE LEGEND

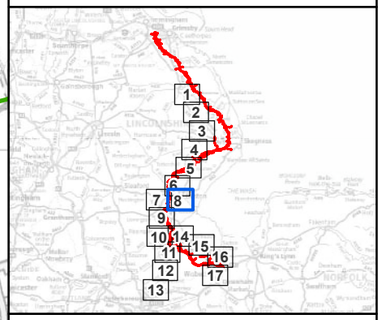

Legend

- Draft Order Limits

Potential for Significant Effect

- Potential for Significant Effect – Further Assessment
- No Further Assessment

CR: Primary Access Route - Core Route

LK: Primary Access Route - Local Link

W: Workers Access Route

Rev	Date	Description	GIS	Chk	App
A	15/09/2025	First Issue	LC	JH	NM

nationalgrid

Purpose: SUPPLEMENTARY PEI REPORT - SECTION 5

Scheme: GRIMSBY TO WALPOLE

Document Title: FIGURE 9.5 PRELIMINARY IMPACT ANALYSIS

Creator:	Date:	Checker:	Date:	Approver:	Date:
LC	15/09/2025	JH	15/09/2025	NM	15/09/2025

Document Type:	Scale:	Format:	Sheets:	Rev:
FIGURE	1:30,000	A3	8 OF 17	A

0 1 2 km

Contains Ordnance Survey digital map data © Crown copyright 2025. All rights reserved. Licence number AC0000808122.
Contains public sector information licensed under the Open Government Licence v3.0.

Document Path: \\eu.aecomnet.com\EMIA\UKI\UKNCL2\Jobs\60721024 Grimsby to Walpole\02_Maps\PEIR - WM\Volume 2\Part B\G2W_PEIR_WM_2_B_Chapter_9_Traffic_and_Movement_Figures.aprx

GRIMSBY TO WALPOLE LEGEND

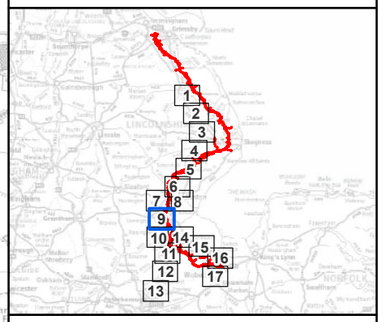

Legend

- Draft Order Limits
- Route Section Break

Potential for Significant Effect

- Potential for Significant Effect – Further Assessment
- No Further Assessment

CR: Primary Access Route - Core Route

LK: Primary Access Route - Local Link

W: Workers Access Route

Rev	Date	Description	GIS	Chk	App
A	15/09/2025	First Issue	LC	JH	NM

nationalgrid

Purpose: SUPPLEMENTARY PEI REPORT - SECTION 5

Scheme: GRIMSBY TO WALPOLE

Document Title: FIGURE 9.5 PRELIMINARY IMPACT ANALYSIS

Creator:	Date:	Checker:	Date:	Approver:	Date:
LC	15/09/2025	JH	15/09/2025	NM	15/09/2025

Document Type:	Scale:	Format:	Sheets:	Rev:
FIGURE	1:30,000	A3	9 OF 17	A

0 1 2 km

Contains Ordnance Survey digital map data © Crown copyright 2025. All rights reserved. Licence number AC0000808122.
Contains public sector information licensed under the Open Government Licence v3.0.

Document Path: \\eu.aecomnet.com\EMIA\UKI\UKNCL2\Jobs\60721024 Grimsby to Walpole\02_Maps\PEIR - WM\Volume 2\Part B\G2W_PEIR_WM_2_B_Chapter_9_Traffic_and_Movement_Figures.aprx

N

Woodbine Ho
Swale Bank Fm
Chespool Ho
Gosberton Clough
Risegate
Panto Fm
Cheal Br
Gosberton Cheal
Gosberton Fen
Rigbolt Ho
Westfield Fm
Moats
North Gate Fm
Crosslane Fm
Northgate
Peartree Ho
Money Br
Pinchbeck West
Willoughby Ho
Reedshoals
Home Fm
Wargate Field
Deepdene Farm
Bird's Drove Farm
Nurseries
Highcroft
Sweetlands
Cheal House Farm
Elm Farm
Bramley Cottage
Drove Farm
Eastview
Beach Bank Farm
Cricket Bat Willows
Cuckoo Lane Farm
White Cross Farm
Crowtree Farm
The Firs
Herdgate Lane
Fenleigh Farm
Elmwood Farm
Burtey Fen Farm South
Manor Farm
Crossgate
Otway House
Pinchbeck
Chase Farm
The Cottages
Chestnut House
Two Plank Bridge
Mill Green House
Mill Green
Lindum House
Cedar Lodge
Fengate Road
Industrial Estate
The Yews Farm
Belnie House
Belnie
Cunsdike Lane
Belnie View
Holme Way
Kosedene
Peter Scoldike Lane
Burnt House
Star House
Orchard House
Sewage Works
Colbeach House
Thary Farm
Thary Lane
Surfleet Lows Nature Reserve
Mill House
Hun Gate
Surfleet
Newlands Farm
Macmillan Way
Park Lane
Surfleet Seas End
Spalding Golf Club
Flaxmill House
Glen Rowan Farm
Reservoir
Vernatt's Bridge
Welland House Farm
Pickner
White House Farm
Hill Marsh
Hill Marsh Farm
Marsh House Farm
Cowhirne
Pinchbeck Marsh
Blue Gowt Drain
Flints Farm
Woad Farm
Old Three Tuns Farm
Surfleet Marsh
Fair View
Sea Dike
Surfleet Bank
Wool Hall Farm
Bayseee Garden Centre
Wykeham
Wykeham House
Crown Cottages
Home Farm
Shepherds Farm
Spalding Marsh
Wykeham Drain
Wykeham Lane
Roods Lane
Lord's Drain
Pinchbeck Marsh Drain
Sycamore Farm
Springfields
Pomona House
Bridge Farm
Gate Farm
Broadgate House
Wood Farm
Hollytree Farm
The Hollies
Fulney
Fulney House
Fulney School
Sluice
Lock
Power Station
Industrial Estate
Nurseries
Ten Acre Lane
Dowsdale Lane
Dowsdale Bridge
Dowsdale Drain
Dowsdale Farm
Dowsdale Cottages
Dowsdale Hall
Dowsdale Wood
Dowsdale Wood Farm
Dowsdale Wood Cottages
Dowsdale Wood Drain
Dowsdale Wood Lane
Dowsdale Wood Bridge

GRIMSBY TO WALPOLE LEGEND

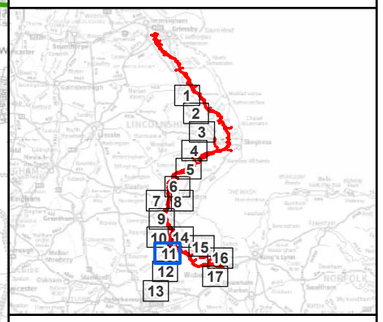

Legend

- Draft Order Limits

Potential for Significant Effect

- Potential for Significant Effect – Further Assessment
- No Further Assessment

CR: Primary Access Route - Core Route

LK: Primary Access Route - Local Link

W: Workers Access Route

Rev	Date	Description	GIS	Chk	App
A	15/09/2025	First Issue	LC	JH	NM

nationalgrid

Purpose: SUPPLEMENTARY PEI REPORT - SECTION 5

Scheme: GRIMSBY TO WALPOLE

Document Title: FIGURE 9.5 PRELIMINARY IMPACT ANALYSIS

Creator:	Date:	Checker:	Date:	Approver:	Date:
LC	15/09/2025	JH	15/09/2025	NM	15/09/2025

Document Type:	Scale:	Format:	Sheets:	Rev:
FIGURE	1:30,000	A3	11 OF 17	A

0 1 2 km

Contains Ordnance Survey digital map data © Crown copyright 2025. All rights reserved. Licence number AC0000808122.
Contains public sector information licensed under the Open Government Licence v3.0.

Document Path: \\eu.aecomnet.com\EMIA\UKI\UKNCL2\Jobs\60721024 Grimsby to Walpole\02_Maps\PEIR - WM\Volume 2\Part B\G2W_PEIR_WM_2_B_Chapter_9_Traffic_and_Movement_Figures.aprx

GRIMSBY TO WALPOLE LEGEND

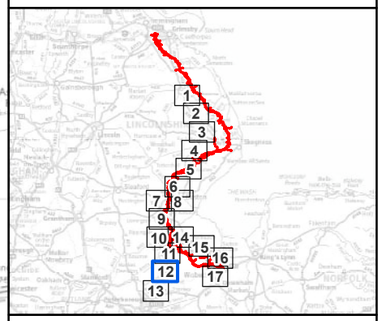

Legend

Potential for Significant Effect

Potential for Significant Effect – Further Assessment

No Further Assessment

CR: Primary Access Route - Core Route

LK: Primary Access Route - Local Link

W: Workers Access Route

Rev	Date	Description	GIS	Chk	App
A	15/09/2025	First Issue	LC	JH	NM

nationalgrid

Purpose: SUPPLEMENTARY PEI REPORT - SECTION 5

Scheme: GRIMSBY TO WALPOLE

Document Title: FIGURE 9.5 PRELIMINARY IMPACT ANALYSIS

Creator:	Date:	Checker:	Date:	Approver:	Date:
LC	15/09/2025	JH	15/09/2025	NM	15/09/2025

Document Type:	Scale:	Format:	Sheets:	Rev:
FIGURE	1:30,000	A3	12 OF 17	A

0 1 2 km

Contains Ordnance Survey digital map data © Crown copyright 2025. All rights reserved. Licence number AC0000808122.
Contains public sector information licensed under the Open Government Licence v3.0.

Document Path: \\eu.aecomnet.com\EMIA\UKI\UKNCL2\Jobs\60721024 Grimsby to Walpole\02_Maps\PEIR - WM\Volume 2\Part B\G2W_PEIR_WM_2_B_Chapter_9_Traffic_and_Movement_Figures.aprx

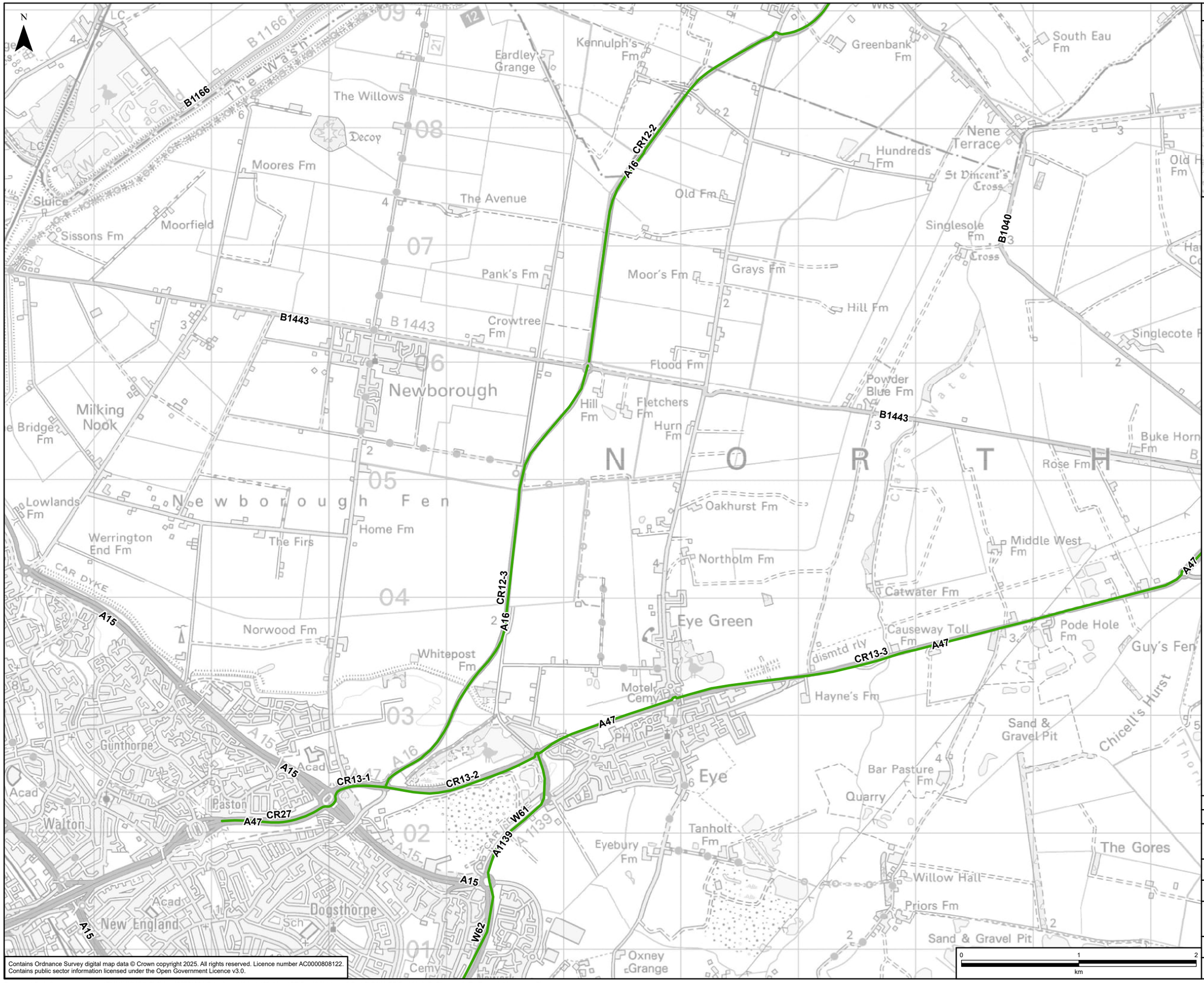

Contains Ordnance Survey digital map data © Crown copyright 2025. All rights reserved. Licence number AC0000808122.
Contains public sector information licensed under the Open Government Licence v3.0.

GRIMSBY TO WALPOLE LEGEND

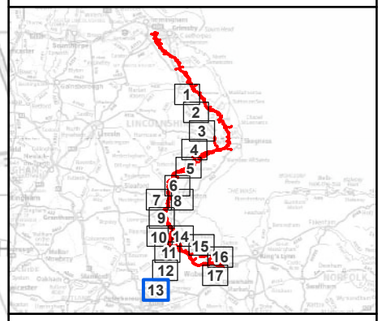

Legend

Potential for Significant Effect

- Potential for Significant Effect – Further Assessment
- No Further Assessment

CR: Primary Access Route - Core Route

LK: Primary Access Route - Local Link

W: Workers Access Route

Rev	Date	Description	GIS	Chk	App
A	15/09/2025	First Issue	LC	JH	NM

nationalgrid

Purpose: SUPPLEMENTARY PEI REPORT - SECTION 5

Scheme: GRIMSBY TO WALPOLE

Document Title: FIGURE 9.5
PRELIMINARY IMPACT ANALYSIS

Creator:	Date:	Checker:	Date:	Approver:	Date:
LC	15/09/2025	JH	15/09/2025	NM	15/09/2025

Document Type:	Scale:	Format:	Sheets:	Rev:
FIGURE	1:30,000	A3	13 OF 17	A

Document Path: \\eu.aecomnet.com\EMIA\UKI\UKNCL2\Jobs\60721024 Grimsby to Walpole\02_Maps\PEIR - WM\Volume 2\Part B\G2W_PEIR_WM_2_B_Chapter_9_Traffic_and_Movement_Figures.aprx

GRIMSBY TO WALPOLE LEGEND

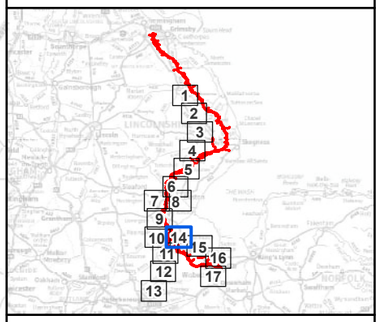

Legend

- Draft Order Limits
- Route Section Break

Potential for Significant Effect

- Potential for Significant Effect – Further Assessment
- No Further Assessment

CR: Primary Access Route - Core Route

LK: Primary Access Route - Local Link

W: Workers Access Route

Rev	Date	Description	GIS	Chk	App
A	15/09/2025	First Issue	LC	JH	NM

nationalgrid

Purpose: SUPPLEMENTARY PEI REPORT - SECTION 5

Scheme: GRIMSBY TO WALPOLE

Document Title: FIGURE 9.5 PRELIMINARY IMPACT ANALYSIS

Creator:	Date:	Checker:	Date:	Approver:	Date:
LC	15/09/2025	JH	15/09/2025	NM	15/09/2025

Document Type:	Scale:	Format:	Sheets:	Rev:
FIGURE	1:30,000	A3	14 OF 17	A

0 1 2 km

Contains Ordnance Survey digital map data © Crown copyright 2025. All rights reserved. Licence number AC0000808122.
Contains public sector information licensed under the Open Government Licence v3.0.

Document Path: \\eu.aecomnet.com\EMIA\UKI\UKNCL2\Jobs\60721024 Grimsby to Walpole\02_Maps\PEIR - WM\Volume 2\Part B\G2W_PEIR_WM_2_B_Chapter_9_Traffic_and_Movement_Figures.aprx

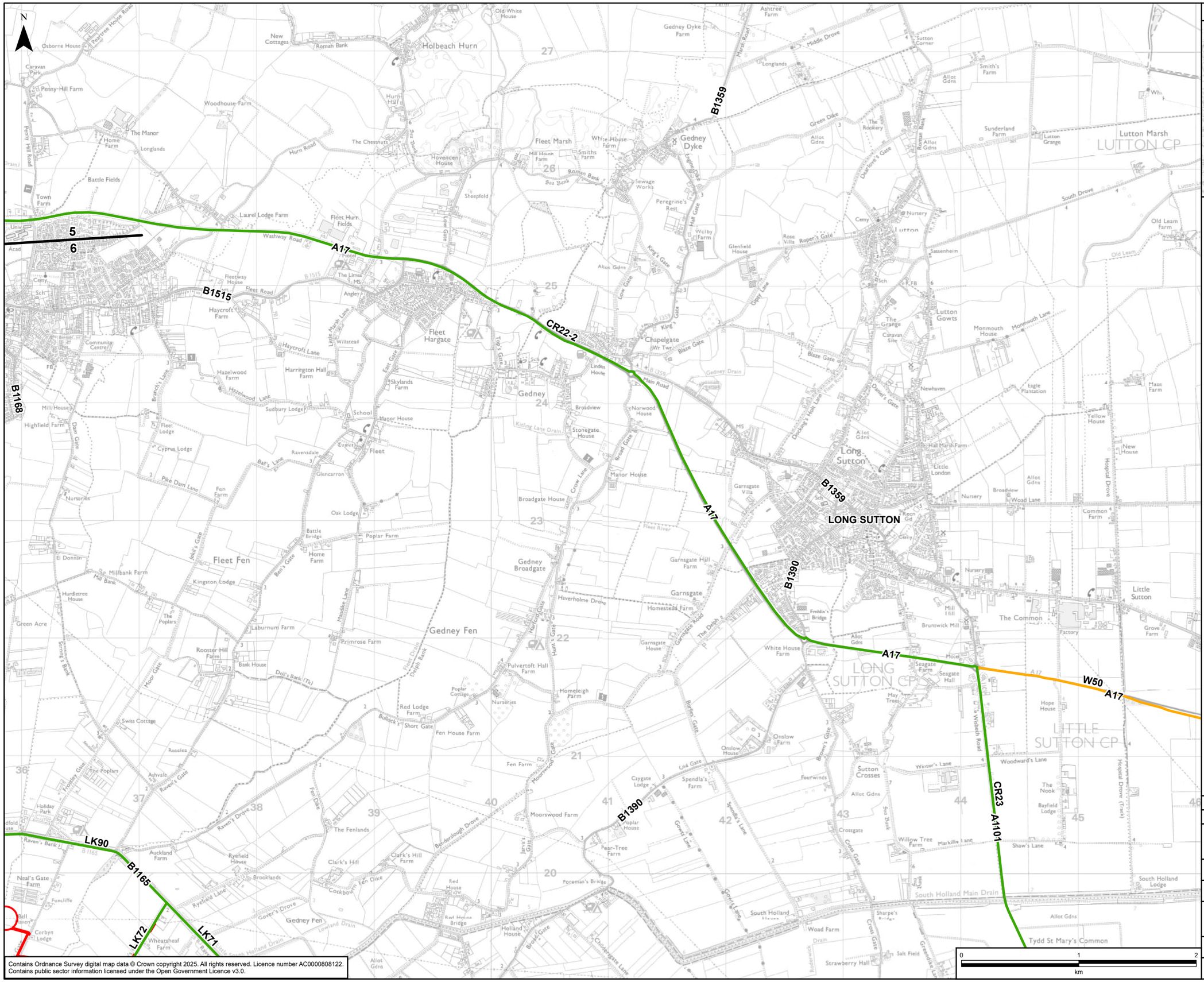
N
B1359
A17
B1515
CR22-2
B1168
B1359
LONG SUTTON
B1390
A17
W50
A17
B1390
CR23
A1101
LK90
B1165
LK72
LK71
5
6
LUTTON CP
LONG SUTTON CP
LITTLE SUTTON CP
Holbeach Hurn
Fleet Hargate
Gedney
Gedney Dyke
Fleet Marsh
Lutton Marsh
Fleet Fen
Gedney Fen
Gedney Broadgate
Garnsgate
Long Sutton
Little Sutton
Lutton
Sutton Crosses
Moorswood Farm
Fear-Tree Farm
Onslow Farm
Pulvertoft Hall Farm
Auckland Farm
Clark's Hill Farm
Fleet
Holbeach Hurn
Woodhouse Farm
Penny Hill Farm
Laurel Lodge Farm
Fleet Hurn Fields
Haycroft Farm
Hazelwood Farm
Harrington Hall Farm
Skylands Farm
Sudbury Lodge
Millbank Farm
Kingston Lodge
Laburnum Farm
Primrose Farm
Rooster Hill Farm
Bank House
Red Lodge Farm
Fen House Farm
Poplar Farm
Homeleigh Farm
Garnsgate Hall Farm
Homestead Farm
Garnsgate House
Garnsgate Villa
Manor House
Broadgate House
Crygate Lodge
Spendla's Farm
Fourwinds
Crossgate
Willow Tree Farm
Seagate Farm
Seagate Hall
Brunswick Mill
Mill Hill
Hall Marsh Farm
Little London
Woad Farm
Strawberry Hall
Tydd St Mary's Common
Lutton Gowts
Lutton Grange
Sunderland Farm
Smith's Farm
Gedney Dyke Farm
Ashtree Farm
Sutton Corner
Old White House
New Cottages
Roman Bank
Osborne House
Caravan Park
Peartree House Road
Peartree House
The Manor
Home Farm
Longlands
Hurn Road
Hurn Hall
The Chestnuts
Hovencen House
Sheepfold
Battle Fields
Town Farm
Washway Road
Fleetway House
Fleet Road
Angler
The Limes MS
Community Centre
Hazelwood Lane
Willstead
Haycroft Lane
Branch's Lane
Mill House
Highfield Farm
Dam Gate
Fleet Lodge
Cyprus Lodge
Pike Dam Lane
Nurseries
Fen Farm
Ravensdale
Glencarron
Ball's Lane
Oak Lodge
Battle Bridge
Home Farm
Ben's Gate
Jell's Gate
El Donnan
Hurdletree House
Green Acre
The Poplars
Scrotts Bank
Hoar Gate
Swiss Cottage
Roselea
Ashvale
Ravens Gate
Holiday Park
Hoadley Gate
Ravens Bank
Neal's Gate Farm
Foxcliffe
Corbyn Lodge
Wheatsheaf Farm
Ravensdale Drove
Fleet Drain
Lowland Drain
Delph Bank
Doll's Bank (Trk)
Bullock's Gate
Short Gate
Low Gate
Hall Gate
Wclby Farm
Glenfield House
Rose Villa
Roper's Gate
King's Gate
Low Gate
Gedney Drain
Main Road
Broadview
Norwood House
Stonegate House
Lindrin House
Kitling Lane Drain
Road Gate
Crow Lane
Harford Gate
Hunt's Gate
Haverholme Drove
Garnsgate Road
The Delph
Fleet River
Broadgate
Childersgate Lane
Jarvis's Gate
Fen Dike
Moorwood Gate
Bedderdough Drove
Raven's Drove
Govers Drove
Govers Lane
Cockbourn Fen Dike
Foreman's Bridge
Red House Bridge
Holland House
South Holland Main Drain
Sharpe's Bridge
Cross Gate
Salt Field
Grenadier Lane
Baldwick
Embkin's Bridge
Roman Bank
Sea Bank
Sewage Works
Peregrine's Rest
Allot Gdns
Recn Gd
Nursery
Cemy
Sch
FB
MS
Chapelgate
Wr Twr
Blaze Gate
Dunell's Gate
Dockdyke's Gate
Dockdyke's Hurst Lane
Lower Dyke
Green Dike
The Rookery
Lutton Marsh
Old Leam
Old Leam Farm
South Drove
Sassenheim
Newhaven
Monmouth House
Monmouth Lane
Eagle Plantation
Maze Farm
Yellow House
New House
Hospital Drove
Hospital Drove (Track)
Common Farm
Little Sutton
The Common
Factory
Grove Farm
Lutton Gowts
The Grange
Caravan Site
Nursery
Broadview
Woad Lane
Allot Gdns
Hope House
Woodward's Lane
The Nook
Bayfield Lodge
Winter's Lane
Shaw's Lane
Markillie Lane
Crossgate
Sea Bank
Fenbridge Lane
Mere
May Trees
White House Farm
Onslow House
Brown's Gate
Fen Dike
Moorwood Gate
Jarvis's Gate
Gedney Drain
Kitling Lane Drain
Fleet River

GRIMSBY TO WALPOLE LEGEND

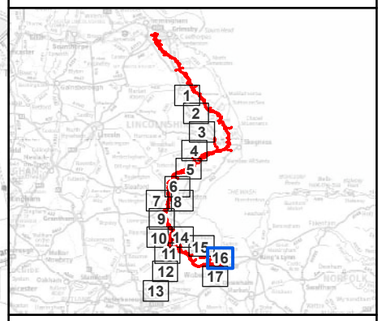

Legend

- Draft Order Limits
- Route Section Break

Potential for Significant Effect

- Potential for Significant Effect – Further Assessment
- No Further Assessment

CR: Primary Access Route - Core Route

LK: Primary Access Route - Local Link

W: Workers Access Route

Rev	Date	Description	GIS	Chk	App
A	15/09/2025	First Issue	LC	JH	NM

nationalgrid

Purpose: SUPPLEMENTARY PEI REPORT - SECTION 5

Scheme: GRIMSBY TO WALPOLE

Document Title: FIGURE 9.5 PRELIMINARY IMPACT ANALYSIS

Creator:	Date:	Checker:	Date:	Approver:	Date:
LC	15/09/2025	JH	15/09/2025	NM	15/09/2025

Document Type:	Scale:	Format:	Sheets:	Rev:
FIGURE	1:30,000	A3	16 OF 17	A

0 1 2 km

Contains Ordnance Survey digital map data © Crown copyright 2025. All rights reserved. Licence number AC0000808122.
Contains public sector information licensed under the Open Government Licence v3.0.

Document Path: \\eu.aecomnet.com\EMIA\UKI\UKNCL2\Jobs\60721024 Grimsby to Walpole\02_Maps\PEIR - WM\Volume 2\Part B\G2W_PEIR_WM_2_B_Chapter_9_Traffic_and_Movement_Figures.aprx

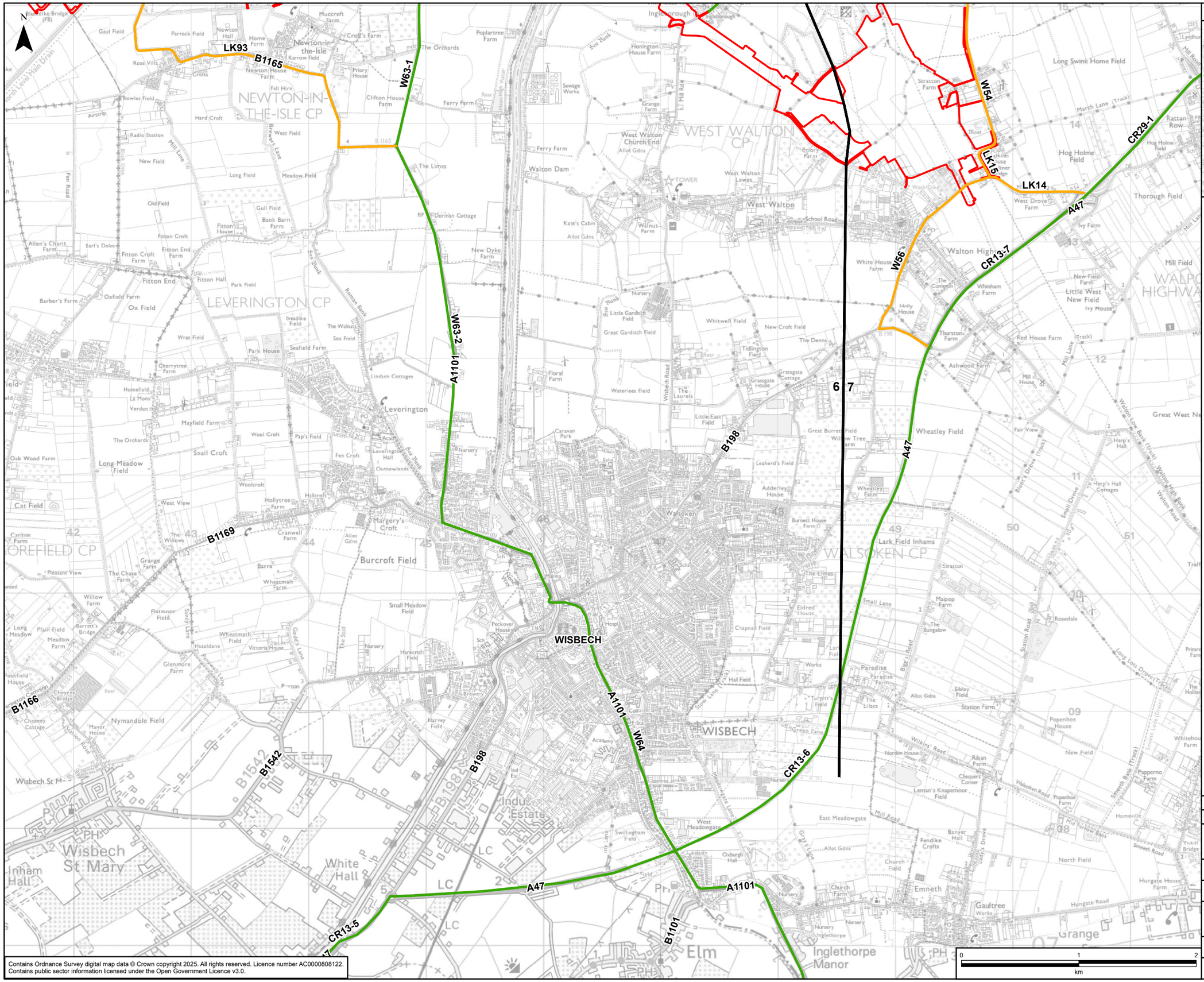

GRIMSBY TO WALPOLE LEGEND

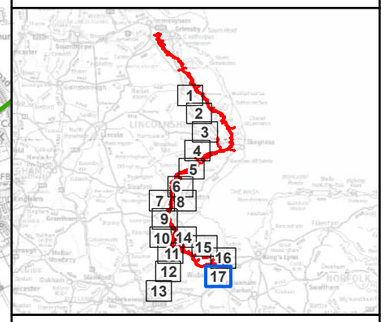

Legend

- Draft Order Limits
- Route Section Break

Potential for Significant Effect

- Potential for Significant Effect – Further Assessment
- No Further Assessment

CR: Primary Access Route - Core Route

LK: Primary Access Route - Local Link

W: Workers Access Route

Contains Ordnance Survey digital map data © Crown copyright 2025. All rights reserved. Licence number AC0000808122. Contains public sector information licensed under the Open Government Licence v3.0.

0 1 2 km

Rev	Date	Description	GIS	Chk	App
A	15/09/2025	First Issue	LC	JH	NM

nationalgrid

Purpose: SUPPLEMENTARY PEI REPORT - SECTION 5

Scheme: GRIMSBY TO WALPOLE

Document Title: FIGURE 9.5 PRELIMINARY IMPACT ANALYSIS

Creator:	Date:	Checker:	Date:	Approver:	Date:
LC	15/09/2025	JH	15/09/2025	NM	15/09/2025

Document Type:	Scale:	Format:	Sheets:	Rev:
FIGURE	1:30,000	A3	17 OF 17	A

Document Path: \\eu.aecomnet.com\EMIA\UKI\UKNCL2\Jobs\60721024 Grimsby to Walpole\02_Maps\PEIR - WM\Volume 2\Part B\G2W_PEIR_WM_2_B_Chapter_9_Traffic_and_Movement_Figures.aprx