

The Great Grid Upgrade

Grimsby to Walpole

Supplementary Preliminary Environmental Information Report: Section 5 New Weston Marsh Substations A and B

Volume 2 Part B Section Specific Assessment

Chapter 8 Agriculture and Soils

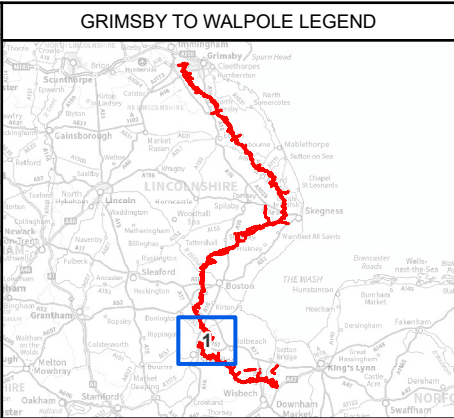
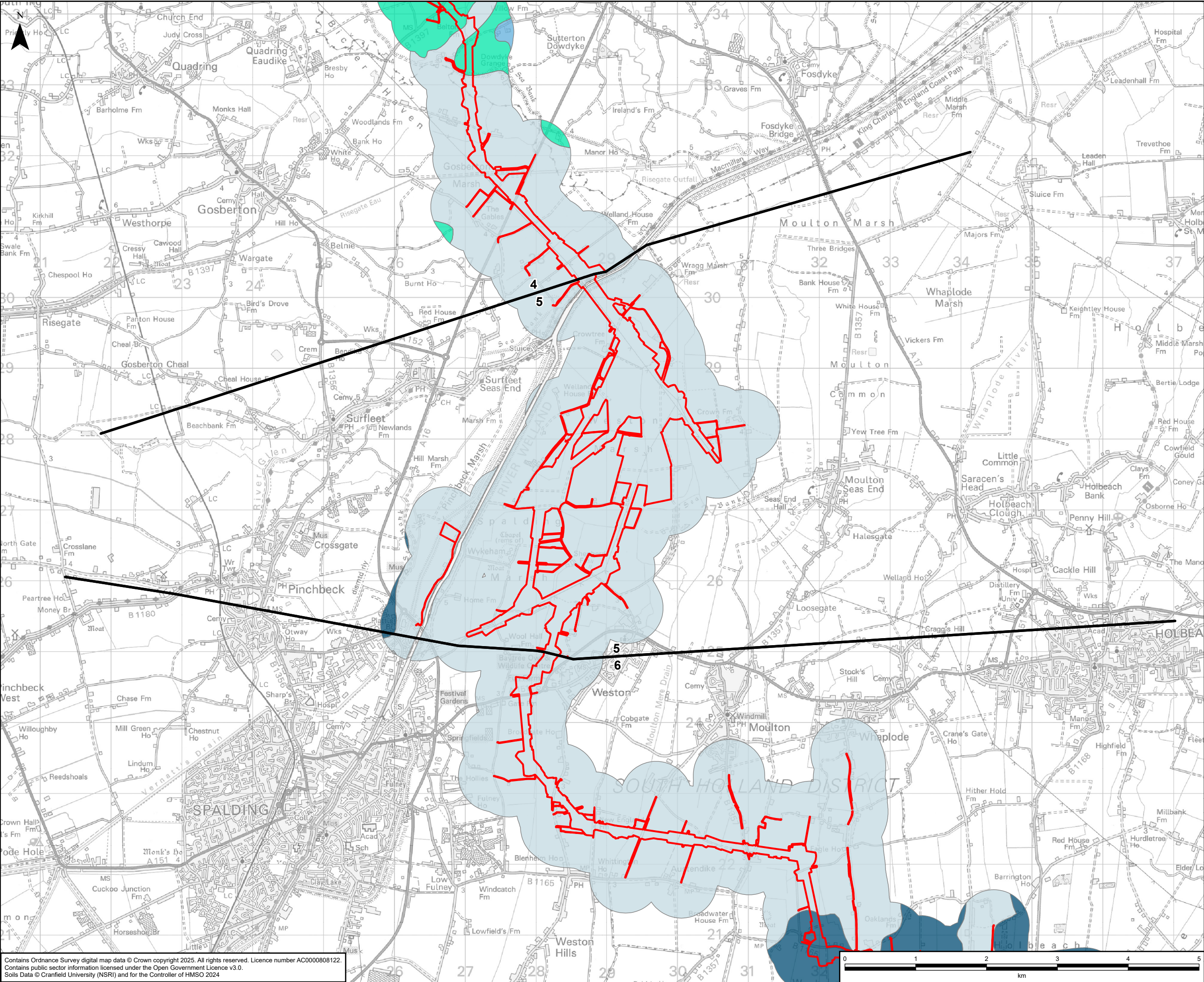
Figures

November 2025



Volume 2 Part B Section 5 Chapter 8 – Figure List

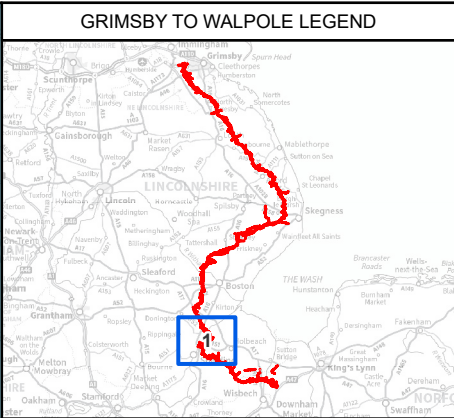
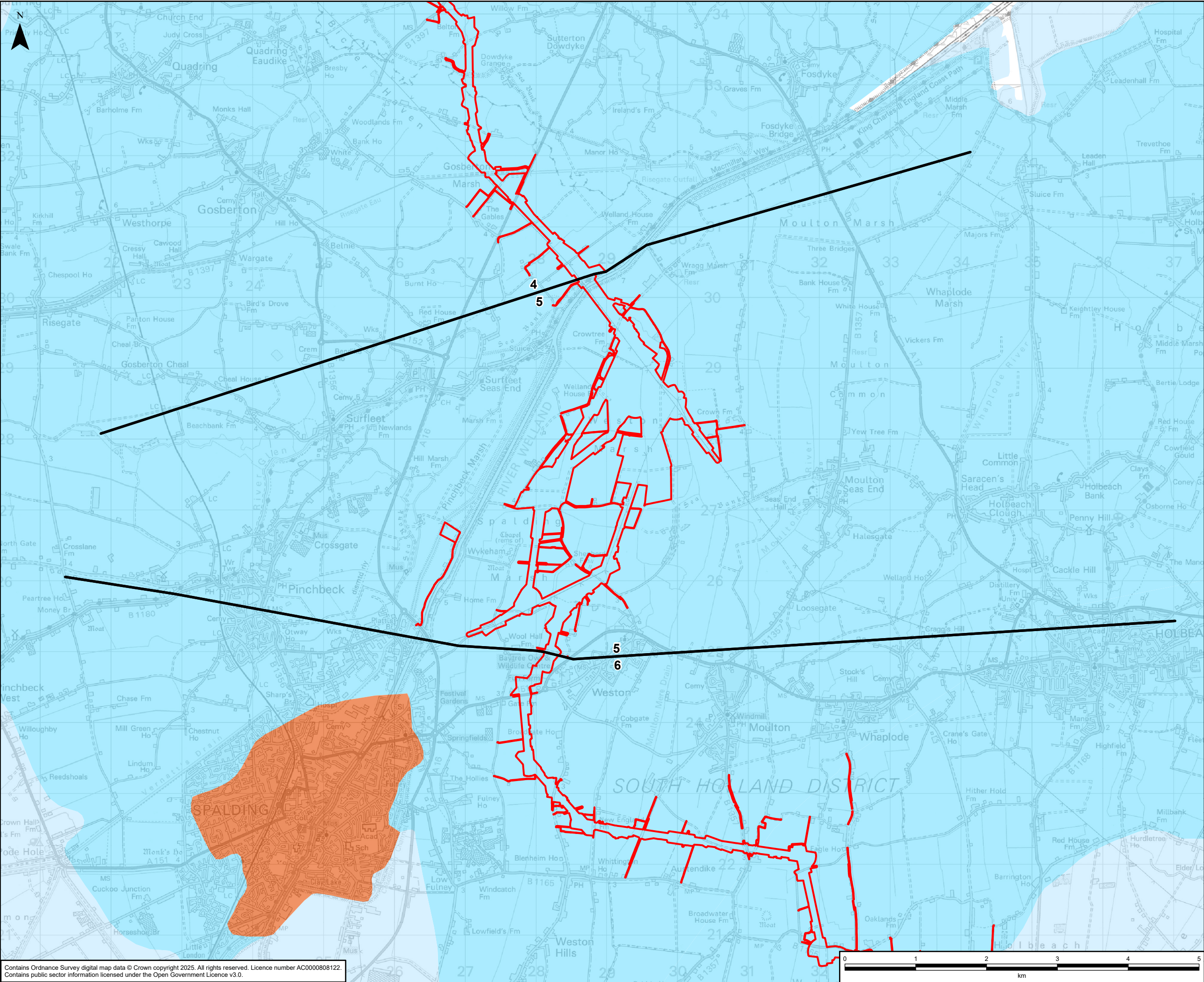
Figure number	Figure title
Figure 8.1	National Soil Map
Figure 8.2	Provisional Agricultural Land Classification
Figure 8.3	Detailed Agricultural Land Classification
Figure 8.4	Woodland and Forestry Schemes
Figure 8.5	Agri-Environment Schemes



- Legend**
- Draft Order Limits
 - Route Section Break
 - Rockcliffe - Deep stoneless silty and fine sandy soils variably affected by groundwater depending on artificial drainage
 - Tanvats - Deep stoneless fine and coarse silty and clayey soils with groundwater levels controlled by ditches and pumps
 - Wisbech - Deep stoneless calcareous coarse silty soils
 - Wallasea 2 - Deep stoneless clayey soils. Calcareous in places

A	29/09/2025	First Issue	LC	BL	DR
Rev	Date	Description	GIS	Chk	App
nationalgrid					
Purpose: SUPPLEMENTARY PEI REPORT - SECTION 5					
Scheme: GRIMSBY TO WALPOLE					
Document Title: FIGURE 8.1 NATIONAL SOIL MAP					
Creator: LC	Date: 29/09/2025	Checker: BL	Date: 29/09/2025	Approver: DR	Date: 29/09/2025
Document Type: FIGURE	Scale: 1:50,000	Format: A3	Sheets: 1 OF 1	Rev: A	

Contains Ordnance Survey digital map data © Crown copyright 2025. All rights reserved. Licence number AC000808122.
Contains public sector information licensed under the Open Government Licence v3.0.
Soils Data © Cranfield University (NSRI) and for the Controller of HMSO 2024



GRIMSBY TO WALPOLE LEGEND

Legend

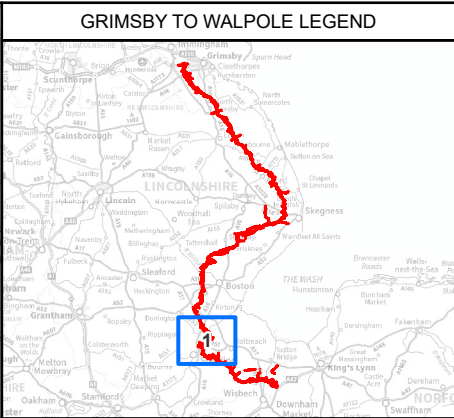
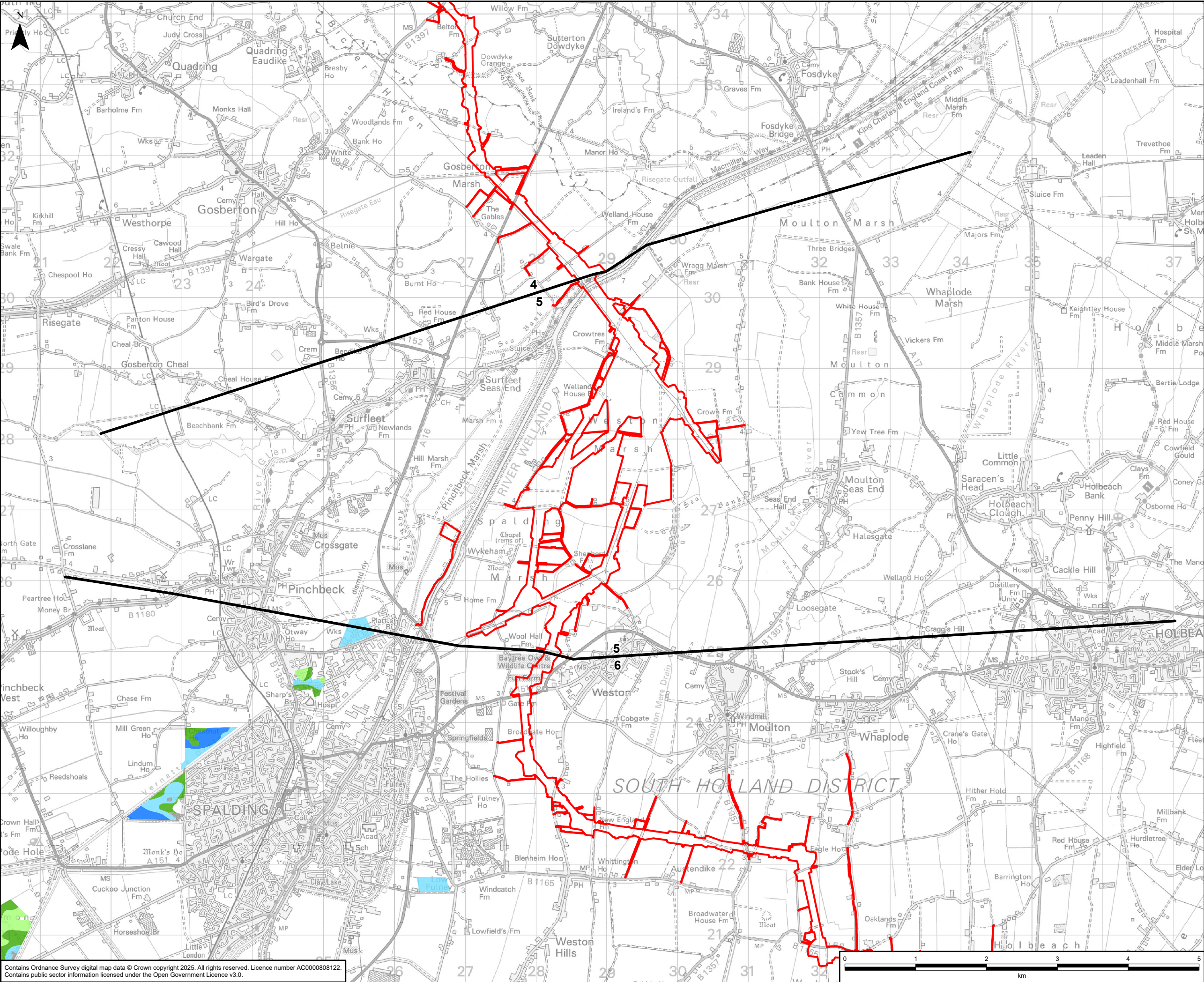
- Draft Order Limits
- Route Section Break

Agricultural Land Classification - Provisional

- Grade 1
- Grade 2
- Urban

A	16/09/2025	First Issue	LC	BL	DR
Rev	Date	Description	GIS	Chk	App
Purpose: SUPPLEMENTARY PEI REPORT - SECTION 5					
Scheme: GRIMSBY TO WALPOLE					
Document Title: FIGURE 8.2 PROVISIONAL AGRICULTURAL LAND CLASSIFICATION					
Creator: LC	Date: 16/09/2025	Checker: BL	Date: 16/09/2025	Approver: DR	Date: 16/09/2025
Document Type: FIGURE	Scale: 1:50,000	Format: A3	Sheets: 1 OF 1	Rev: A	

Contains Ordnance Survey digital map data © Crown copyright 2025. All rights reserved. Licence number AC0000808122.
Contains public sector information licensed under the Open Government Licence v3.0.

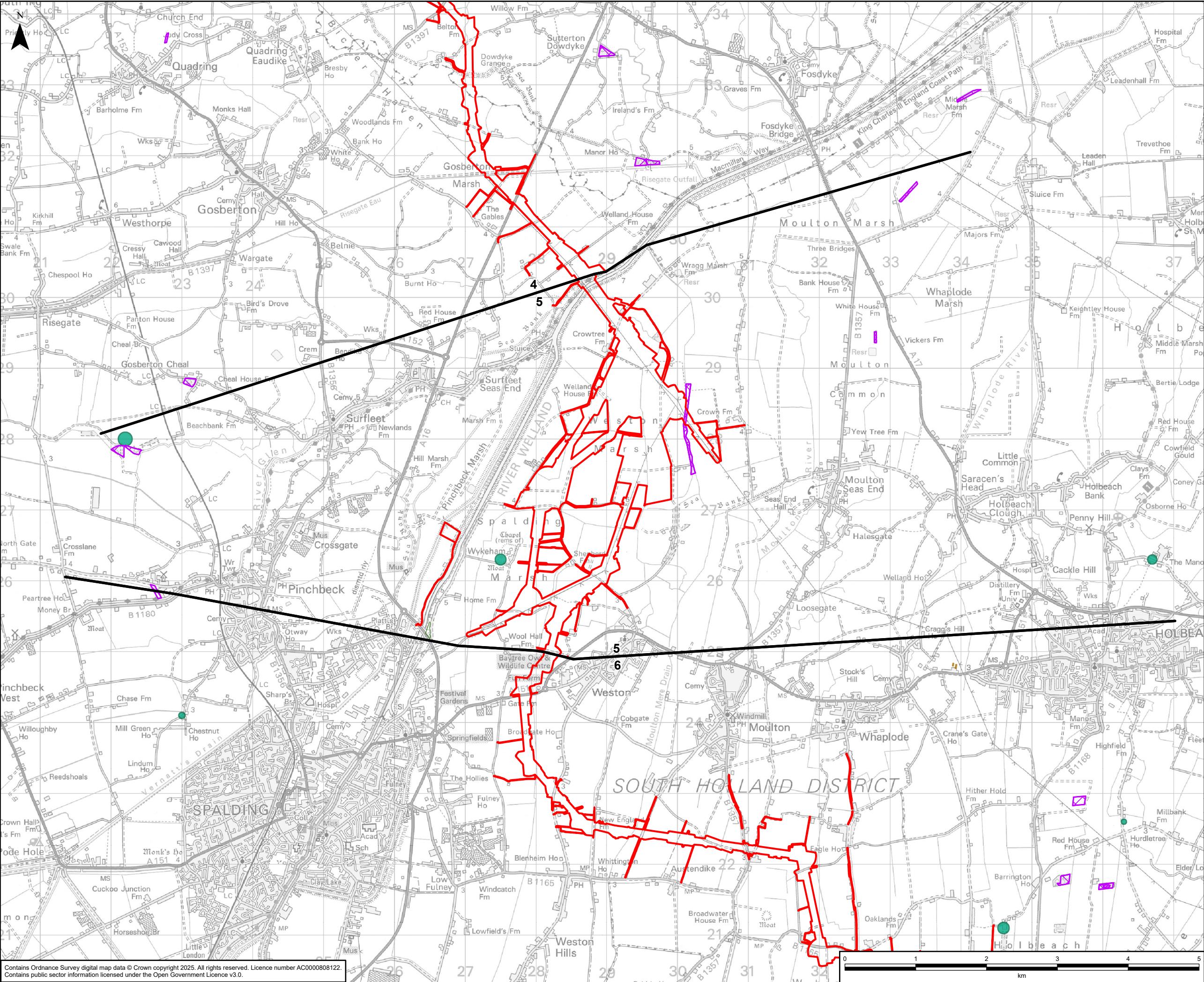


Legend

- Draft Order Limits
- Route Section Break
- Agricultural Land Classification - Post 1988**
 - Grade 1
 - Grade 2
 - Grade 3a
 - Grade 3b
 - Other

A	16/09/2025	First Issue	LC	BL	DR
Rev	Date	Description	GIS	Chk	App
<div></div>					
Purpose: SUPPLEMENTARY PEI REPORT - SECTION 5					
Scheme: GRIMSBY TO WALPOLE					
Document Title: FIGURE 8.3 DETAILED AGRICULTURAL LAND CLASSIFICATION					
Creator: LC	Date: 16/09/2025	Checker: BL	Date: 16/09/2025	Approver: DR	Date: 16/09/2025
Document Type: FIGURE	Scale: 1:50,000	Format: A3	Sheets: 1 OF 1	Rev: A	

Contains Ordnance Survey digital map data © Crown copyright 2025. All rights reserved. Licence number AC0000808122.
Contains public sector information licensed under the Open Government Licence v3.0.



GRIMSBY TO WALPOLE LEGEND

Legend

- Draft Order Limits
- Route Section Break
- Woodland Grant Scheme 2
- Woodland Grant Scheme 3
- Felling License Agreement
- ▲ English Woodland Grant Scheme Boundary

A	16/09/2025	First Issue	LC	BL	DR
Rev	Date	Description	GIS	Chk	App

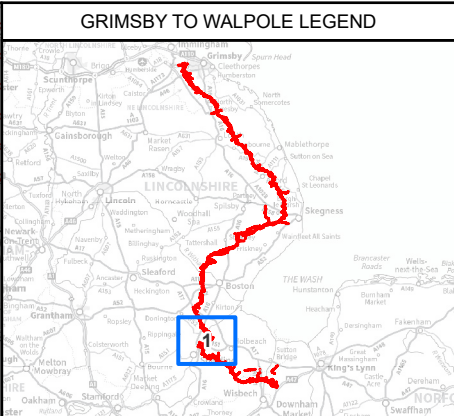
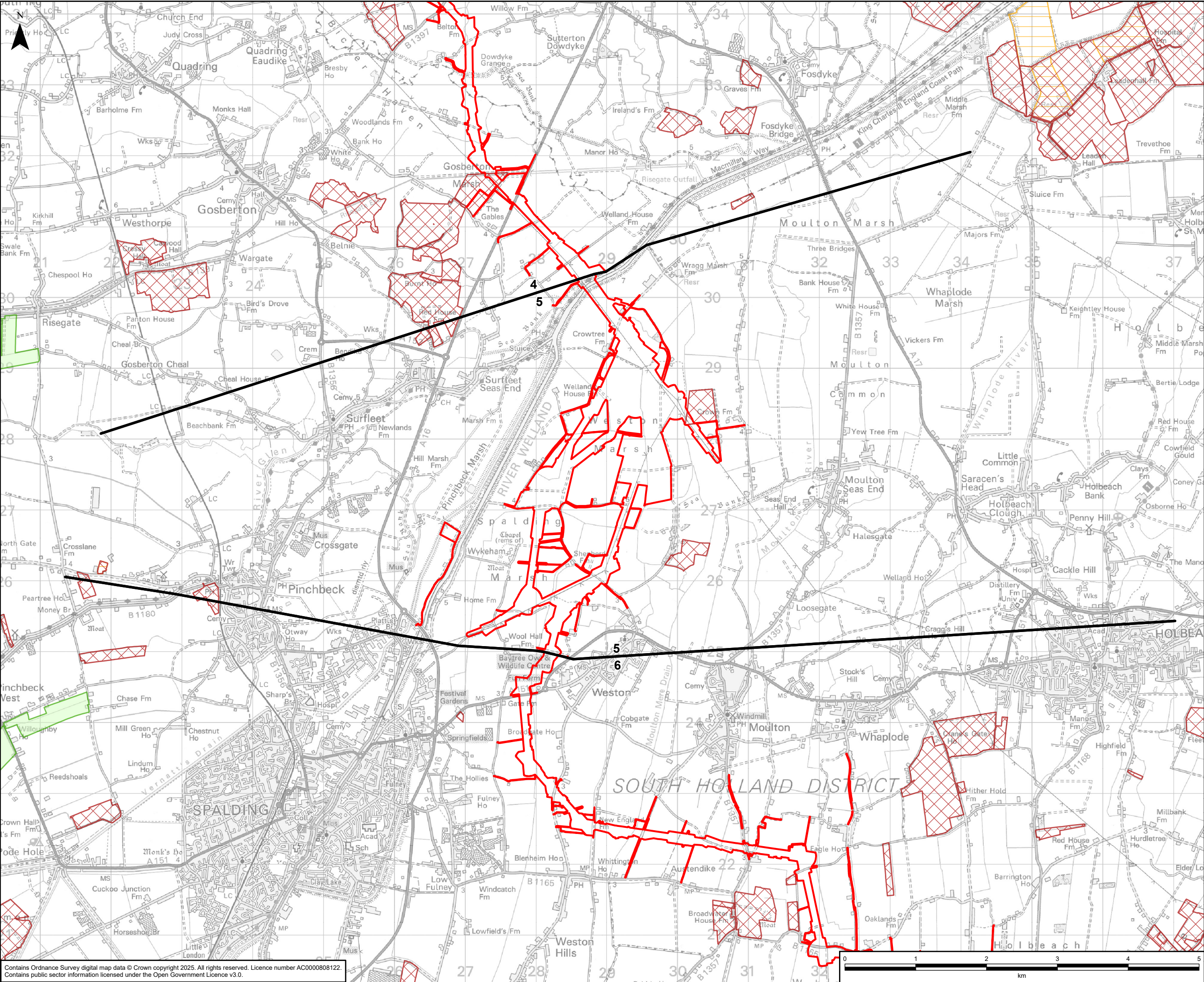
Purpose: SUPPLEMENTARY PEI REPORT - SECTION 5

Scheme: GRIMSBY TO WALPOLE

Document Title: **FIGURE 8.4**
WOODLAND AND FORESTRY SCHEMES

Creator: LC	Date: 16/09/2025	Checker: BL	Date: 16/09/2025	Approver: DR	Date: 16/09/2025
Document Type: FIGURE	Scale: 1:50,000	Format: A3	Sheets: 1 OF 1	Rev: A	

Contains Ordnance Survey digital map data © Crown copyright 2025. All rights reserved. Licence number AC0000808122.
Contains public sector information licensed under the Open Government Licence v3.0.



GRIMSBY TO WALPOLE LEGEND

Legend

- Draft Order Limits
- Route Section Break
- Countryside Stewardship Scheme Management Area**
- Countryside Stewardship (Higher Tier)
- Countryside Stewardship (Middle Tier)
- Environmental Stewardship Scheme Agreement**
- Entry Level plus Higher Level Stewardship

A	16/09/2025	First Issue	LC	BL	DR
Rev	Date	Description	GIS	Chk	App
nationalgrid					
Purpose: SUPPLEMENTARY PEI REPORT - SECTION 5					
Scheme: GRIMSBY TO WALPOLE					
Document Title: FIGURE 8.5 AGRI-ENVIRONMENT SCHEMES					
Creator: LC	Date: 16/09/2025	Checker: BL	Date: 16/09/2025	Approver: DR	Date: 16/09/2025
Document Type: FIGURE	Scale: 1:50,000	Format: A3	Sheets: 1 OF 1	Rev: A	

Contains Ordnance Survey digital map data © Crown copyright 2025. All rights reserved. Licence number AC0000808122.
Contains public sector information licensed under the Open Government Licence v3.0.