

# The Great Grid Upgrade

Grimsby to Walpole

## Supplementary Preliminary Environmental Information Report: Section 5 New Weston Marsh Substations A and B

Volume 2 Part B Section Specific Assessment

Chapter 5 Historic Environment

Figures

November 2025

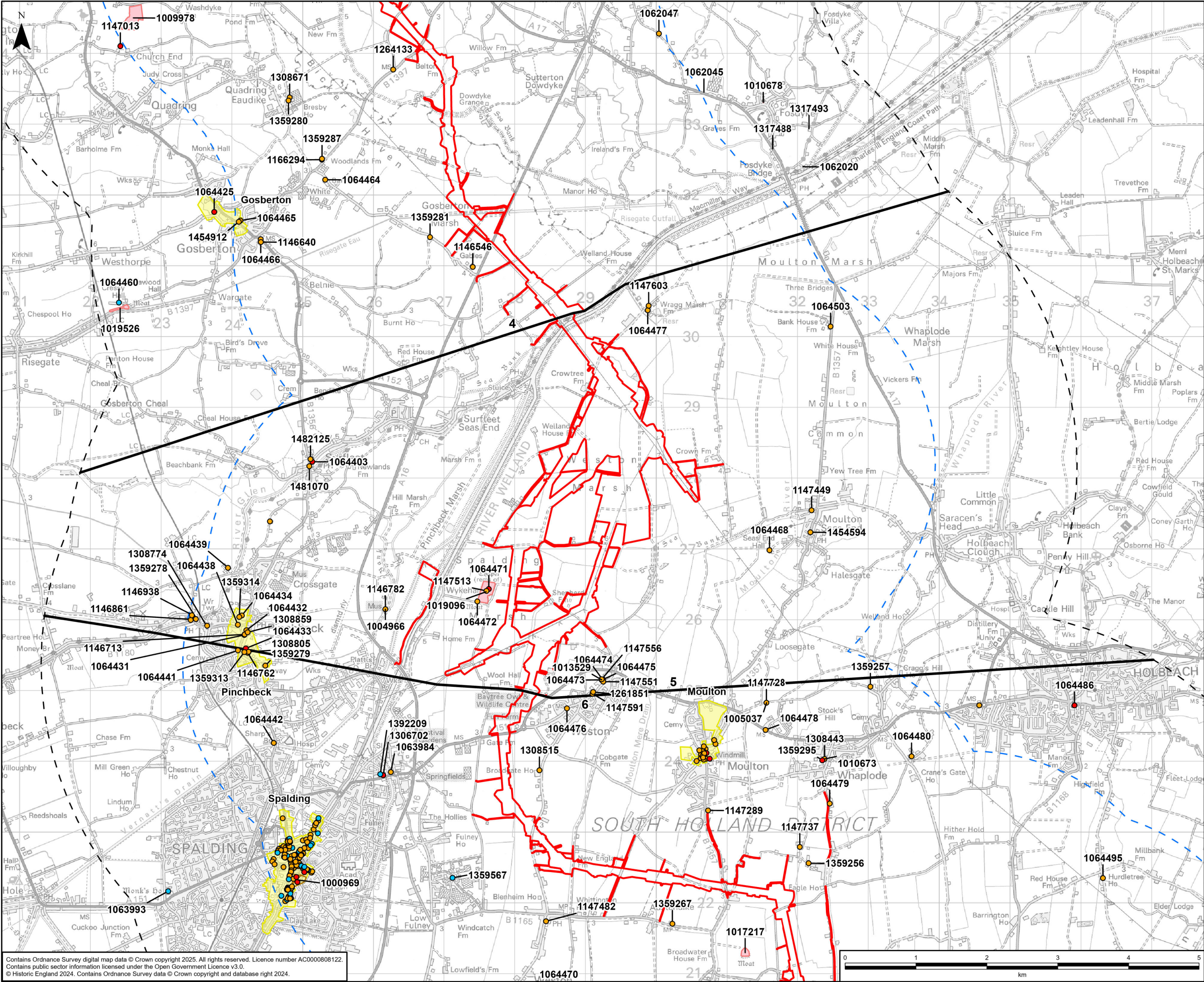




# Volume 2 Part B Section 5 Chapter 5 – Figure List

Figure number	Figure title
Figure 5.1	Designated Heritage Assets
Figure 5.2	Non-Designated Heritage Assets





GRIMSBY TO WALPOLE LEGEND

**Legend**

- Draft Order Limits
- Route Section Break
- 3km Study Area
- 5km Study Area
- Grade I Listed Building
- Grade II\* Listed Building
- Grade II Listed Building
- Scheduled Monument
- Conservation Area
- Registered Park and Garden

NOTE:  
Indicative Areas for Temporary Highways  
Improvements in the vicinity of the Project have not  
been included within the Study Areas assessed by  
this Supplementary PEI Report.

A	09/10/2025	First Issue	LC	IW	DR
Rev	Date	Description	GIS	Chk	App

**nationalgrid**

Purpose: SUPPLEMENTARY PEI REPORT - SECTION 5

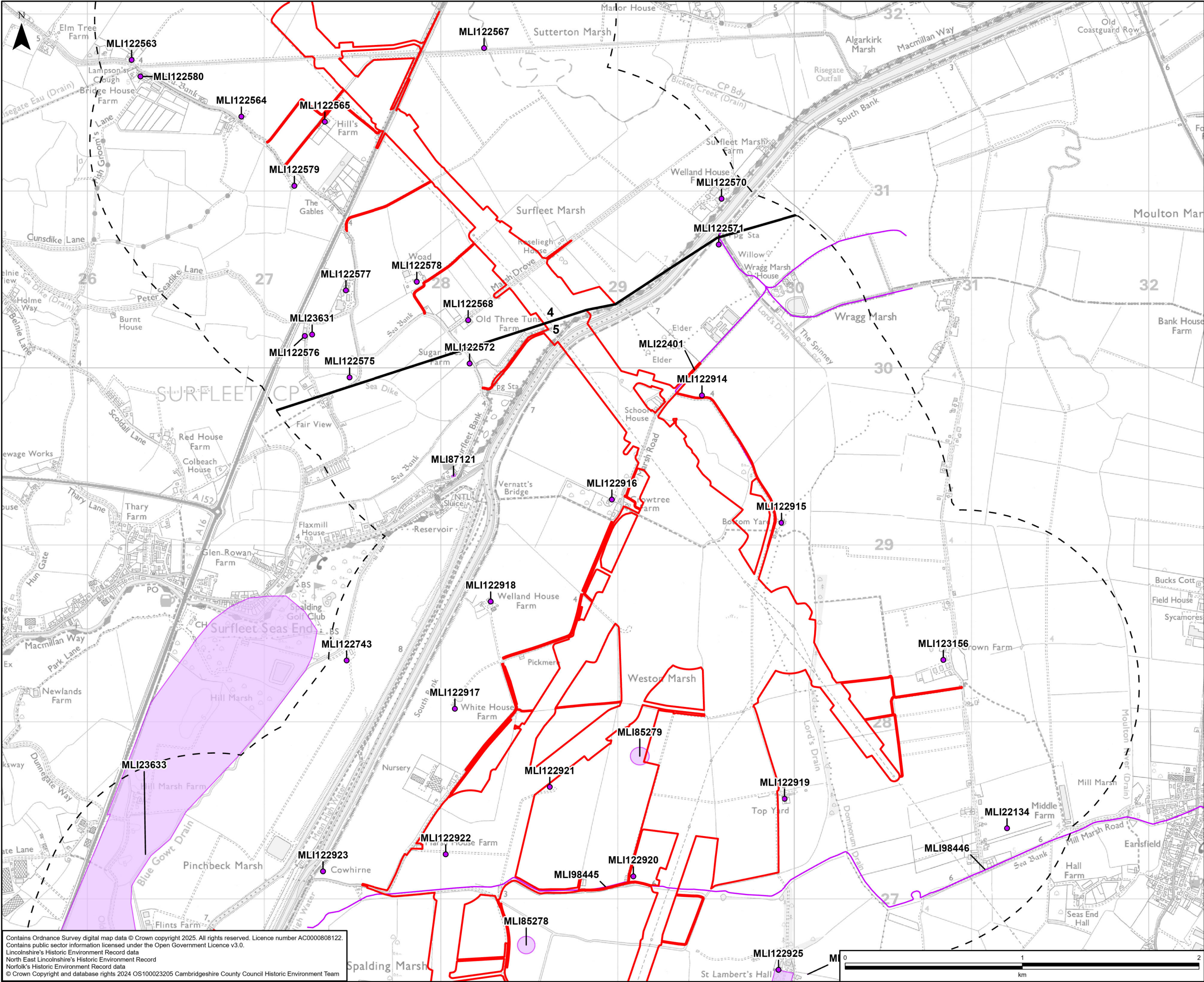
Scheme: GRIMSBY TO WALPOLE

Document Title: FIGURE 5.1  
DESIGNATED HERITAGE ASSETS

Creator: LC	Date: 09/10/2025	Checker: IW	Date: 09/10/2025	Approver: DR	Date: 09/10/2025
Document Type: FIGURE	Scale: 1:50,000	Format: A3	Sheets: 1 OF 1	Rev: A	

Contains Ordnance Survey digital map data © Crown copyright 2025. All rights reserved. Licence number AC0000808122.  
Contains public sector information licensed under the Open Government Licence v3.0.  
© Historic England 2024. Contains Ordnance Survey data © Crown copyright and database right 2024.





### GRIMSBY TO WALPOLE LEGEND

**Legend**

- Draft Order Limits
- Route Section Break
- 1km Study Area
- HER Monument - Point
- HER Monument - Line
- HER Monument - Area

**NOTE:**  
\*HER = Historic Environment Records

Indicative Areas for Temporary Highways Improvements in the vicinity of the Project have not been included within the Study Areas assessed by this Supplementary PEI Report.

A	09/10/2025	First Issue	LC	IW	DR
Rev	Date	Description	GIS	Chk	App

Purpose: SUPPLEMENTARY PEI REPORT - SECTION 5

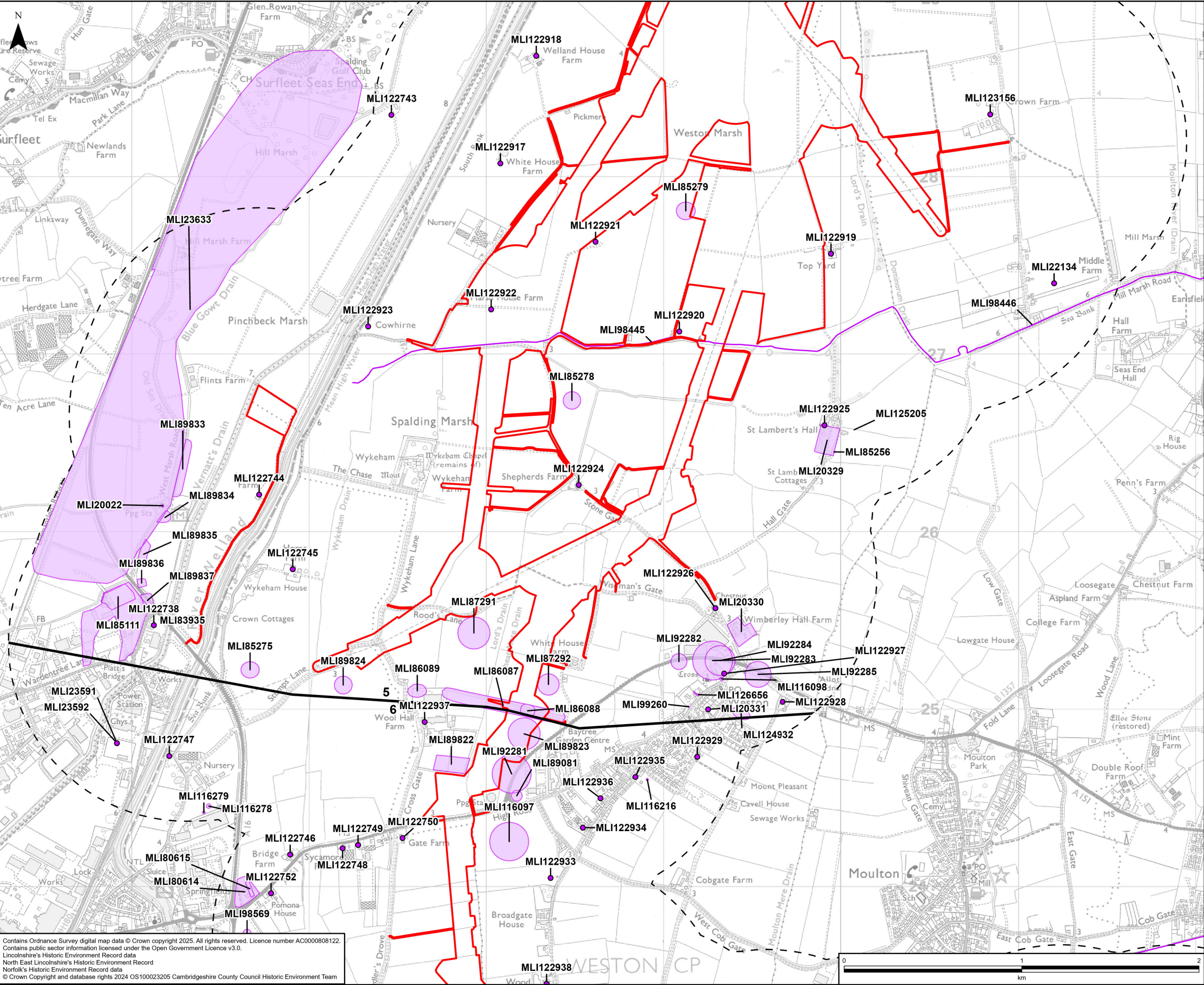
Scheme: GRIMSBY TO WALPOLE

Document Title: FIGURE 5.2  
NON-DESIGNATED HERITAGE ASSETS

Creator: LC	Date: 09/10/2025	Checker: IW	Date: 09/10/2025	Approver: DR	Date: 09/10/2025
Document Type: FIGURE	Scale: 1:20,000	Format: A3	Sheets: 1 OF 2	Rev: A	

Contains Ordnance Survey digital map data © Crown copyright 2025. All rights reserved. Licence number AC0000808122.  
Contains public sector information licensed under the Open Government Licence v3.0.  
Lincolnshire's Historic Environment Record data  
North East Lincolnshire's Historic Environment Record  
Norfolk's Historic Environment Record data  
© Crown Copyright and database rights 2024 OS100023205 Cambridgeshire County Council Historic Environment Team





### GRIMSBY TO WALPOLE LEGEND

**Legend**

- Draft Order Limits
- Route Section Break
- 1km Study Area
- HER Monument - Point
- HER Monument - Line
- HER Monument - Area

NOTE:  
\*HER = Historic Environment Records

Indicative Areas for Temporary Highways Improvements in the vicinity of the Project have not been included within the Study Areas assessed by this Supplementary PEI Report.

A	09/10/2025	First Issue	LC	IW	DR
Rev	Date	Description	GIS	Chk	App

Purpose: SUPPLEMENTARY PEI REPORT - SECTION 5

Scheme: GRIMSBY TO WALPOLE

Document Title: FIGURE 5.2  
NON-DESIGNATED HERITAGE ASSETS

Creator: LC	Date: 09/10/2025	Checker: IW	Date: 09/10/2025	Approver: DR	Date: 09/10/2025
Document Type: FIGURE	Scale: 1:20,000	Format: A3	Sheets: 2 OF 2	Rev: A	