The Great Grid Upgrade

Grimsby to Walpole

Supplementary Preliminary Environmental Information Report: Section 5 New Weston Marsh Substations A and B

Volume 2 Part A Introduction and Overview

Chapter 5 Project Description

Figures

November 2025

Volume 2 Part A Chapter 5 – Figure List

Figure number	Figure title
Figure 5.1	Proposed Project Design
Figure 5.2	Temporary Construction Works
Figure 5.3	Construction Traffic Routes
Figure 5.4	Third Party Works

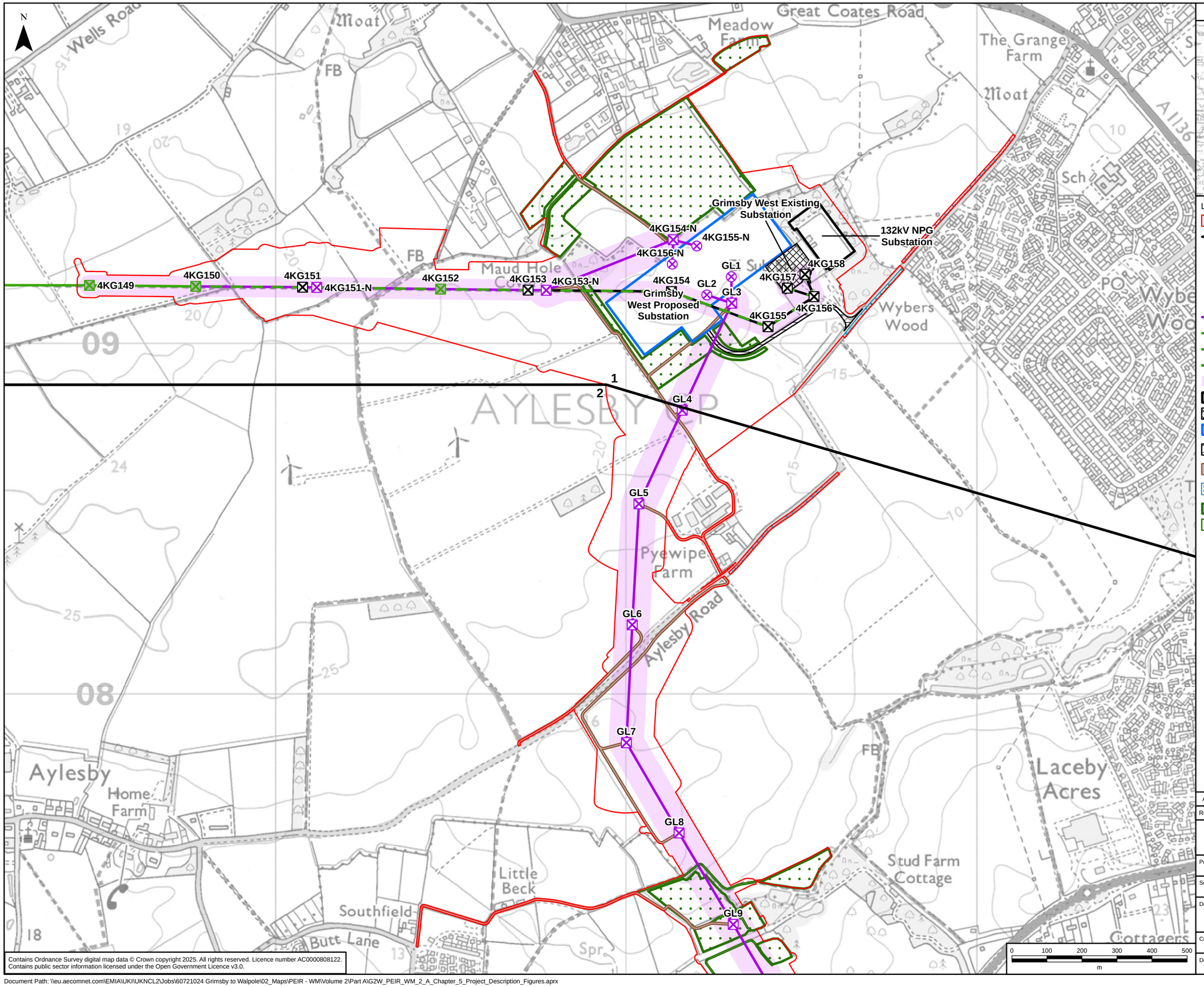

Contains Ordnance Survey digital map data © Crown copyright 2025. All rights reserved. Licence number AC0000808122.
Contains public sector information licensed under the Open Government Licence v3.0.

GRIMSBY TO WALPOLE LEGEND

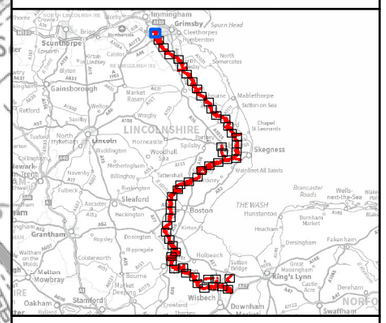

Legend

- Draft Order Limits
- Route Section Break
- Indicative New Lattice Pylon
- Indicative New Gantry
- Existing Lattice Pylon - Not Affected
- Existing Lattice Pylon - To Be Dismantled
- Indicative New Overhead Line
- Existing Overhead Line - Not Affected
- Existing Overhead Line - To Be Modified
- Existing Overhead Line - To Be Dismantled
- Indicative Limits of Deviation
- Existing Substation Boundary
- Existing Substation to be Demolished
- Indicative New Substation Boundary
- Indicative Permanent Substation Access Route
- Indicative Maintenance Access
- Indicative Area for Temporary Highway Improvements
- Indicative Environmental Mitigation
- Indicative Environmental Mitigation Access

Rev	Date	Description	GIS	Chk	App
A	27/10/2025	First Issue	LC	HK	DR

nationalgrid

Purpose: SUPPLEMENTARY PEI REPORT - SECTION 5

Scheme: GRIMSBY TO WALPOLE

Document Title: FIGURE 5.1 PROPOSED PROJECT DESIGN

Creator:	Date:	Checker:	Date:	Approver:	Date:
LC	27/10/2025	HK	27/10/2025	DR	27/10/2025

Document Type:	Scale:	Format:	Sheets:	Rev:
FIGURE	1:10,000	A3	1 OF 53	A

Document Path: \\eu.aecomnet.com\EMIA\UKI\UKNCL2\Jobs\60721024 Grimsby to Walpole\02_Maps\PEIR - WM\Volume 2\Part A\G2W_PEIR_WM_2_A_Chapter_5_Project_Description_Figures.aprx

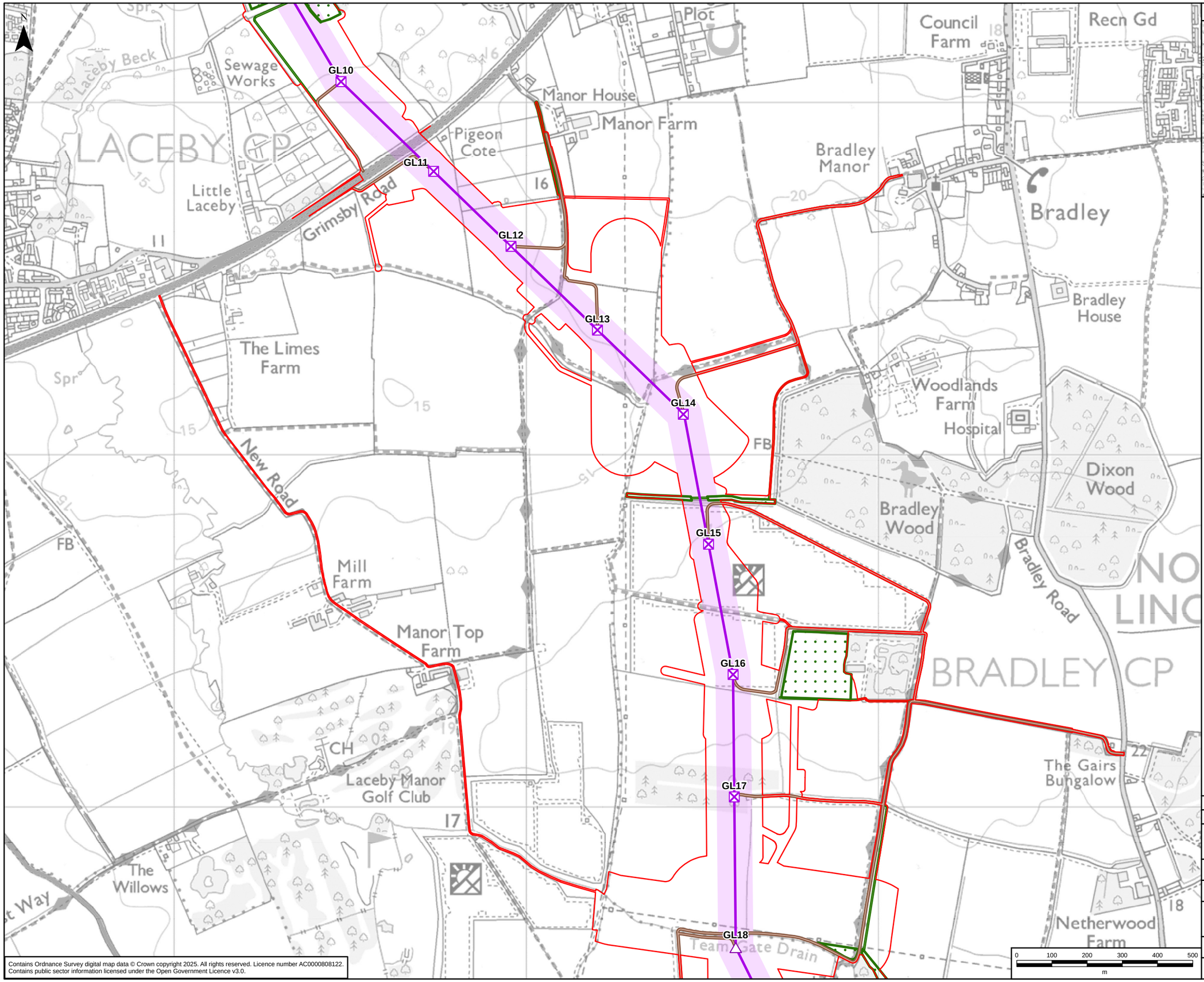

Contains Ordnance Survey digital map data © Crown copyright 2025. All rights reserved. Licence number AC0000808122.
Contains public sector information licensed under the Open Government Licence v3.0.

GRIMSBY TO WALPOLE LEGEND

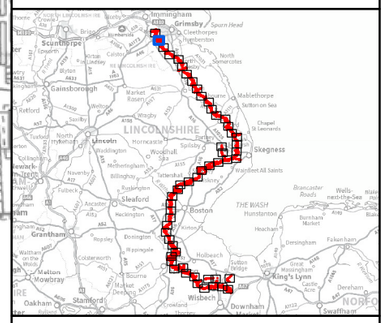

Legend

- Draft Order Limits
- Indicative New Lattice Pylon
- Indicative New Low Height Lattice Pylon
- Indicative New Overhead Line
- Indicative Limits of Deviation
- Indicative Maintenance Access
- Indicative Environmental Mitigation
- Indicative Environmental Mitigation Access

Rev	Date	Description	GIS	Chk	App
A	27/10/2025	First Issue	LC	HK	DR

nationalgrid

Purpose: SUPPLEMENTARY PEI REPORT - SECTION 5

Scheme: GRIMSBY TO WALPOLE

Document Title: FIGURE 5.1 PROPOSED PROJECT DESIGN

Creator:	Date:	Checker:	Date:	Approver:	Date:
LC	27/10/2025	HK	27/10/2025	DR	27/10/2025

Document Type:	Scale:	Format:	Sheets:	Rev:
FIGURE	1:10,000	A3	2 OF 53	A

Document Path: \\eu.aecomnet.com\EMIA\UKI\UKNCL2\Jobs\60721024 Grimsby to Walpole\02_Maps\PEIR - WM\Volume 2\Part A\G2W_PEIR_WM_2_A_Chapter_5_Project_Description_Figures.aprx

GL18
GL19
GL20
GL21
GL22
GL23
GL24
GL25
GL26
GL27
GL28
GL29
GL30
Team Drain
Farm
Grove Farm
Netherwood
Waltham
Sch
F Sta
Cemy
Sch
Waltham Grove
Waltham Road
Barnoldby le Beck
Grange Farm
Becklands
Woodlands
FBs
Waltham Windmill
Prospect Farm
Norman Corner
Manor House
Bedlam Hill
Wanderlust Way
Ash
Brigsley Covert
Brigsley Top
Waltham Road
FB
0 100 200 300 400 500
m

GRIMSBY TO WALPOLE LEGEND

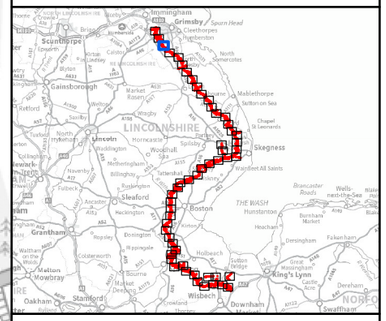

Legend

- Draft Order Limits
- Indicative New Low Height Lattice Pylon
- Indicative New Overhead Line
- Indicative Limits of Deviation
- Indicative Maintenance Access
- Indicative Environmental Mitigation
- Indicative Environmental Mitigation Access

Rev	Date	Description	GIS	Chk	App
A	27/10/2025	First Issue	LC	HK	DR

nationalgrid

Purpose: SUPPLEMENTARY PEI REPORT - SECTION 5

Scheme: GRIMSBY TO WALPOLE

Document Title: FIGURE 5.1 PROPOSED PROJECT DESIGN

Creator:	Date:	Checker:	Date:	Approver:	Date:
LC	27/10/2025	HK	27/10/2025	DR	27/10/2025

Document Type:	Scale:	Format:	Sheets:	Rev:
FIGURE	1:10,000	A3	3 OF 53	A

Contains Ordnance Survey digital map data © Crown copyright 2025. All rights reserved. Licence number AC0000808122.
Contains public sector information licensed under the Open Government Licence v3.0.

Document Path: \\eu.aecomnet.com\EMIA\UKI\UKNCL2\Jobs\60721024 Grimsby to Walpole\02_Maps\PEIR - WM\Volume 2\Part A\G2W_PEIR_WM_2_A_Chapter_5_Project_Description_Figures.aprx

GRIMSBY TO WALPOLE LEGEND

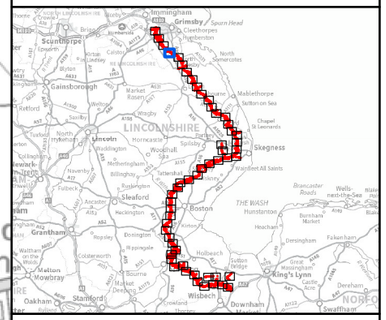

Legend

- Draft Order Limits
- Indicative New Lattice Pylon
- Indicative New Low Height Lattice Pylon
- Indicative New Overhead Line
- Indicative Limits of Deviation
- Indicative Maintenance Access
- Indicative Environmental Mitigation
- Indicative Environmental Mitigation Access

Rev	Date	Description	GIS	Chk	App
A	27/10/2025	First Issue	LC	HK	DR

nationalgrid

Purpose: SUPPLEMENTARY PEI REPORT - SECTION 5

Scheme: GRIMSBY TO WALPOLE

Document Title: FIGURE 5.1 PROPOSED PROJECT DESIGN

Creator:	Date:	Checker:	Date:	Approver:	Date:
LC	27/10/2025	HK	27/10/2025	DR	27/10/2025

Document Type:	Scale:	Format:	Sheets:	Rev:
FIGURE	1:10,000	A3	4 OF 53	A

Contains Ordnance Survey digital map data © Crown copyright 2025. All rights reserved. Licence number AC0000808122.
Contains public sector information licensed under the Open Government Licence v3.0.

Document Path: \\eu.aecomnet.com\EMIA\UKI\UKNCL2\Jobs\60721024 Grimsby to Walpole\02_Maps\PEIR - WM\Volume 2\Part A\G2W_PEIR_WM_2_A_Chapter_5_Project_Description_Figures.aprx

N

GL40
GL41
GL42
GL43
GL44
GL45
GL46
GL47
GL48
GL49
GL50

Waithe House Farm
Holme Farm
Bowlings Park
Grainsby Holme
Cockerline Cottage
A1031
Old Fleet Drain
FB
Blow Well
Blow Wells
NORTH THORESBY CP
Poplar Farm
North Thoresby
Westbrook
B1201
Eastfield House
Gloucester House
Fulstow Top
Top Farm
Double Tunnel Bridge
Reservoir
Black Leg Drain
PO
Sch

Contains Ordnance Survey digital map data © Crown copyright 2025. All rights reserved. Licence number AC0000808122.
Contains public sector information licensed under the Open Government Licence v3.0.

0 100 200 300 400 500
m

GRIMSBY TO WALPOLE LEGEND

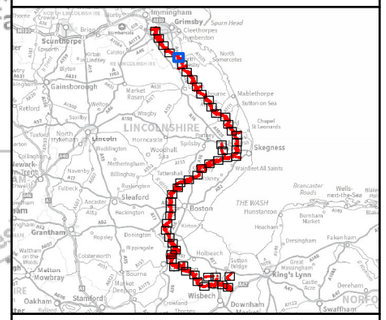

Legend

- Draft Order Limits
- Indicative New Lattice Pylon
- Indicative New Overhead Line
- Indicative Limits of Deviation
- Indicative Maintenance Access
- Indicative Environmental Mitigation
- Indicative Environmental Mitigation Access

Rev	Date	Description	GIS	Chk	App
A	27/10/2025	First Issue	LC	HK	DR

nationalgrid

Purpose: SUPPLEMENTARY PEI REPORT - SECTION 5

Scheme: GRIMSBY TO WALPOLE

Document Title: FIGURE 5.1 PROPOSED PROJECT DESIGN

Creator:	Date:	Checker:	Date:	Approver:	Date:
LC	27/10/2025	HK	27/10/2025	DR	27/10/2025

Document Type:	Scale:	Format:	Sheets:	Rev:
FIGURE	1:10,000	A3	5 OF 53	A

Document Path: \\eu.aecomnet.com\EMIA\UKI\UKNCL2\Jobs\60721024 Grimsby to Walpole\02_Maps\PEIR - WM\Volume 2\Part A\G2W_PEIR_WM_2_A_Chapter_5_Project_Description_Figures.aprx

N

GL51
GL52
GL53
GL54
GL55
GL56
GL57
GL58
GL59

Glebe Farm
The Vicarage
Sch
Fulstow
Enfield Farm
Mout
Moated Grange
The Hawthor
Lincolnshire Wolds Railway
mwells Farm
Waingrove Farm
Cold Harbour
Westfield Farm
Ludborough Sta
Fulstow Mill
Southfield Farm
Grange Farm
Crossroad Farm
Bonscaupe
Southfield Farm
Covenham St Bartholomew
Westfield Farm
Greenshires
Pear Tree
A16

Contains Ordnance Survey digital map data © Crown copyright 2025. All rights reserved. Licence number AC0000808122.
Contains public sector information licensed under the Open Government Licence v3.0.

0 100 200 300 400 500
m

GRIMSBY TO WALPOLE LEGEND

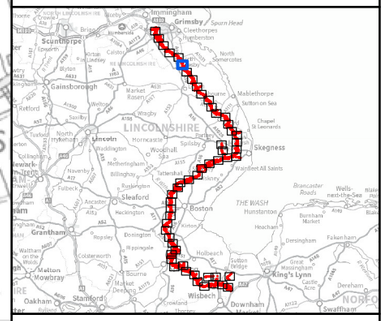

Legend

- Draft Order Limits
- Indicative New Lattice Pylon
- Indicative New Overhead Line
- Indicative Limits of Deviation
- Indicative Maintenance Access
- Indicative Area for Temporary Highway Improvements
- Indicative Environmental Mitigation
- Indicative Environmental Mitigation Access

Rev	Date	Description	GIS	Chk	App
A	27/10/2025	First Issue	LC	HK	DR

nationalgrid

Purpose: SUPPLEMENTARY PEI REPORT - SECTION 5

Scheme: GRIMSBY TO WALPOLE

Document Title: FIGURE 5.1 PROPOSED PROJECT DESIGN

Creator:	Date:	Checker:	Date:	Approver:	Date:
LC	27/10/2025	HK	27/10/2025	DR	27/10/2025

Document Type:	Scale:	Format:	Sheets:	Rev:
FIGURE	1:10,000	A3	6 OF 53	A

Document Path: \\eu.aecomnet.com\EMIA\UKI\UKNCL2\Jobs\60721024 Grimsby to Walpole\02_Maps\PEIR - WM\Volume 2\Part A\G2W_PEIR_WM_2_A_Chapter_5_Project_Description_Figures.aprx

N

GL59
GL60
GL61
GL62
GL63
GL64
GL65
GL66
GL67
GL68
GL69
GL70

Evergreens
Farm
Cemy
FB
Covenham St Mary
Chestnuts Farm
Grove Farm
Oak Plantation
Gowt Plantation
Koolikon
Woodhouse Farm
21 Grange Farm
Hird's Farm
Square Plantation
Dane Court
Yarburgh Grange
Westfield House
Yarburgh Beck

0 100 200 300 400 500
m

GRIMSBY TO WALPOLE LEGEND

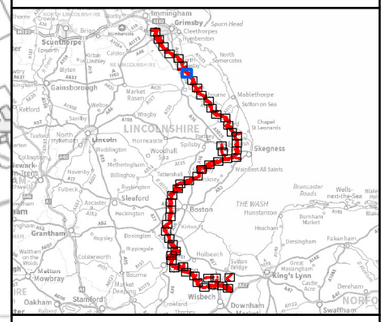

Legend

- Draft Order Limits
- Indicative New Lattice Pylon
- Indicative New Overhead Line
- Indicative Limits of Deviation
- Indicative Maintenance Access
- Indicative Area for Temporary Highway Improvements
- Indicative Environmental Mitigation
- Indicative Environmental Mitigation Access

Rev	Date	Description	GIS	Chk	App
A	27/10/2025	First Issue	LC	HK	DR

nationalgrid

Purpose: SUPPLEMENTARY PEI REPORT - SECTION 5

Scheme: GRIMSBY TO WALPOLE

Document Title: FIGURE 5.1 PROPOSED PROJECT DESIGN

Creator:	Date:	Checker:	Date:	Approver:	Date:
LC	27/10/2025	HK	27/10/2025	DR	27/10/2025

Document Type:	Scale:	Format:	Sheets:	Rev:
FIGURE	1:10,000	A3	7 OF 53	A

Contains Ordnance Survey digital map data © Crown copyright 2025. All rights reserved. Licence number AC0000808122.
Contains public sector information licensed under the Open Government Licence v3.0.

Document Path: \\eu.aecomnet.com\EMIA\UKI\UKNCL2\Jobs\60721024 Grimsby to Walpole\02_Maps\PEIR - WM\Volume 2\Part A\G2W_PEIR_WM_2_A_Chapter_5_Project_Description_Figures.aprx

GRIMSBY TO WALPOLE LEGEND

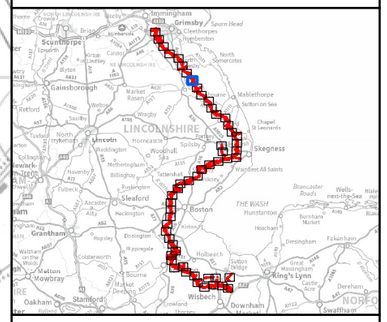

Legend

- Draft Order Limits
- Indicative New Lattice Pylon
- Indicative New Overhead Line
- Indicative Limits of Deviation
- Indicative Maintenance Access
- Indicative Area for Temporary Highway Improvements
- Indicative Environmental Mitigation
- Indicative Environmental Mitigation Access

Rev	Date	Description	GIS	Chk	App
A	27/10/2025	First Issue	LC	HK	DR

nationalgrid

Purpose: SUPPLEMENTARY PEI REPORT - SECTION 5

Scheme: GRIMSBY TO WALPOLE

Document Title: FIGURE 5.1 PROPOSED PROJECT DESIGN

Creator:	Date:	Checker:	Date:	Approver:	Date:
LC	27/10/2025	HK	27/10/2025	DR	27/10/2025

Document Type:	Scale:	Format:	Sheets:	Rev:
FIGURE	1:10,000	A3	8 OF 53	A

0 100 200 300 400 500 m

Contains Ordnance Survey digital map data © Crown copyright 2025. All rights reserved. Licence number AC0000808122.
Contains public sector information licensed under the Open Government Licence v3.0.

Document Path: \\eu.aecomnet.com\EMIA\UKI\UKNCL2\Jobs\60721024 Grimsby to Walpole\02_Maps\PEIR - WM\Volume 2\Part A\G2W_PEIR_WM_2_A_Chapter_5_Project_Description_Figures.aprx

GRIMSBY TO WALPOLE LEGEND

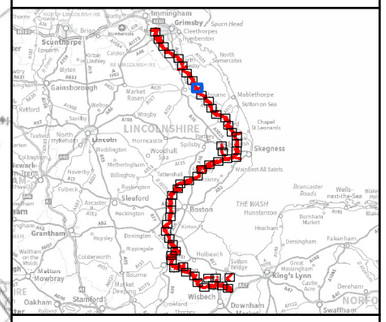

Legend

- Draft Order Limits
- Indicative New Lattice Pylon
- Indicative New Overhead Line
- Indicative Limits of Deviation
- Indicative Maintenance Access
- Indicative Area for Temporary Highway Improvements
- Indicative Environmental Mitigation
- Indicative Environmental Mitigation Access

Rev	Date	Description	GIS	Chk	App
A	27/10/2025	First Issue	LC	HK	DR

nationalgrid

Purpose: SUPPLEMENTARY PEI REPORT - SECTION 5

Scheme: GRIMSBY TO WALPOLE

Document Title:
FIGURE 5.1
PROPOSED PROJECT DESIGN

Creator:	Date:	Checker:	Date:	Approver:	Date:
LC	27/10/2025	HK	27/10/2025	DR	27/10/2025

Document Type:	Scale:	Format:	Sheets:	Rev:
FIGURE	1:10,000	A3	9 OF 53	A

0 100 200 300 400 500
m

Contains Ordnance Survey digital map data © Crown copyright 2025. All rights reserved. Licence number AC0000808122.
Contains public sector information licensed under the Open Government Licence v3.0.

Document Path: \\eu.aecomnet.com\EMIA\UKI\UKNCL2\Jobs\60721024 Grimsby to Walpole\02_Maps\PEIR - WM\Volume 2\Part A\G2W_PEIR_WM_2_A_Chapter_5_Project_Description_Figures.aprx

GRIMSBY TO WALPOLE LEGEND

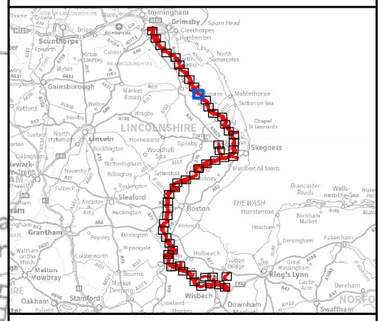

Legend

- Draft Order Limits
- Indicative New Lattice Pylon
- Indicative New Overhead Line
- Indicative Limits of Deviation
- Indicative Maintenance Access
- Indicative Environmental Mitigation
- Indicative Environmental Mitigation Access

Rev	Date	Description	GIS	Chk	App
A	27/10/2025	First Issue	LC	HK	DR

nationalgrid

Purpose: SUPPLEMENTARY PEI REPORT - SECTION 5

Scheme: GRIMSBY TO WALPOLE

Document Title: FIGURE 5.1 PROPOSED PROJECT DESIGN

Creator:	Date:	Checker:	Date:	Approver:	Date:
LC	27/10/2025	HK	27/10/2025	DR	27/10/2025

Document Type:	Scale:	Format:	Sheets:	Rev:
FIGURE	1:10,000	A3	10 OF 53	A

0 100 200 300 400 500 m

Contains Ordnance Survey digital map data © Crown copyright 2025. All rights reserved. Licence number AC0000808122.
Contains public sector information licensed under the Open Government Licence v3.0.

Document Path: \\eu.aecomnet.com\EMIA\UKI\UKNCL2\Jobs\60721024 Grimsby to Walpole\02_Maps\PEIR - WM\Volume 2\Part A\G2W_PEIR_WM_2_A_Chapter_5_Project_Description_Figures.aprx

N

GL99
GL100
GL101
GL102
GL103
GL104
GL105
GL106
GL107
GL108
GL109

Castle Plat Plantation
Eastfield Farm
Gayton le Marsh
Askleigh Farm
Kingsbury Farm
The Poplar
Ivy Cottage Farm
Glebe Farm
West End Farm
Chestnut Farm
Kenwood
Heatherdene
RESTON CP
Moat
Hall Farm
Glebe Farm
Main Road Farm
South Reston
Gayton Top
Greenways
Great Eau
A157
Foot Bridge
Withern Hall
Castle Hill Earthwork
Tothill
Old Rectory
Withern Mill (Trout Farm)
Prosperity
School

Contains Ordnance Survey digital map data © Crown copyright 2025. All rights reserved. Licence number AC0000808122.
Contains public sector information licensed under the Open Government Licence v3.0.

0 100 200 300 400 500
m

GRIMSBY TO WALPOLE LEGEND

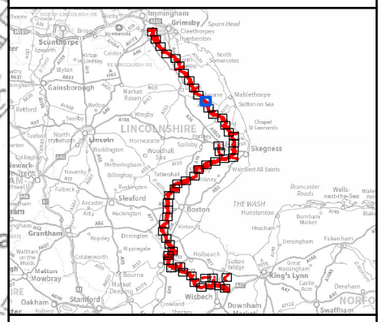

Legend

- Draft Order Limits
- Indicative New Lattice Pylon
- Indicative New Overhead Line
- Indicative Limits of Deviation
- Indicative Maintenance Access
- Indicative Area for Temporary Highway Improvements
- Indicative Environmental Mitigation
- Indicative Environmental Mitigation Access

Rev	Date	Description	GIS	Chk	App
A	27/10/2025	First Issue	LC	HK	DR

nationalgrid

Purpose: SUPPLEMENTARY PEI REPORT - SECTION 5

Scheme: GRIMSBY TO WALPOLE

Document Title: FIGURE 5.1 PROPOSED PROJECT DESIGN

Creator:	Date:	Checker:	Date:	Approver:	Date:
LC	27/10/2025	HK	27/10/2025	DR	27/10/2025

Document Type:	Scale:	Format:	Sheets:	Rev:
FIGURE	1:10,000	A3	11 OF 53	A

Document Path: \\eu.aecomnet.com\EMIA\UKI\UKNCL2\Jobs\60721024 Grimsby to Walpole\02_Maps\PEIR - WM\Volume 2\Part A\G2W_PEIR_WM_2_A_Chapter_5_Project_Description_Figures.aprx

N

GL109
GL110
GL111
GL112
GL113
GL114
GL115
GL116
GL117

Withern Mill (Trout Farm)
Withern Corner Farm
Park Farm
B1373
Tothill Wood
Tothill Manor
Toot Hill
Motte & Bailey
Withern Wood
Vyner's Plantation
Woodthorpe
Moat
Woodthorpe House Farm
Remarkable Oak
School Farm
Woodthorpe Hall
Claythorpe Wood
YTHORPE CP
Aby Grange Farm
Ash
Grange Plantation
The Browse
Station Farm
Troutbeck Farm
Aby Barn Farm
Galley Hill Farm

Contains Ordnance Survey digital map data © Crown copyright 2025. All rights reserved. Licence number AC0000808122.
Contains public sector information licensed under the Open Government Licence v3.0.

0 100 200 300 400 500
m

GRIMSBY TO WALPOLE LEGEND

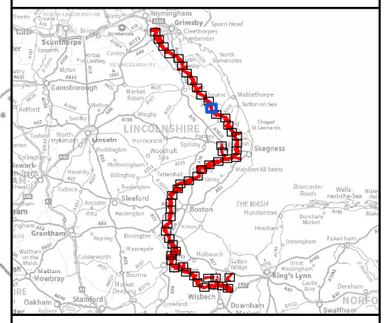

Legend

- Draft Order Limits
- Route Section Break
- Indicative New Lattice Pylon
- Indicative New Overhead Line
- Indicative Limits of Deviation
- Indicative Maintenance Access
- Indicative Area for Temporary Highway Improvements
- Indicative Environmental Mitigation
- Indicative Environmental Mitigation Access

Rev	Date	Description	GIS	Chk	App
A	27/10/2025	First Issue	LC	HK	DR

nationalgrid

Purpose: SUPPLEMENTARY PEI REPORT - SECTION 5

Scheme: GRIMSBY TO WALPOLE

Document Title: FIGURE 5.1 PROPOSED PROJECT DESIGN

Creator:	Date:	Checker:	Date:	Approver:	Date:
LC	27/10/2025	HK	27/10/2025	DR	27/10/2025

Document Type:	Scale:	Format:	Sheets:	Rev:
FIGURE	1:10,000	A3	12 OF 53	A

Document Path: \\eu.aecomnet.com\EMIA\UKI\UKNCL2\Jobs\60721024 Grimsby to Walpole\02_Maps\PEIR - WM\Volume 2\Part A\G2W_PEIR_WM_2_A_Chapter_5_Project_Description_Figures.aprx

GRIMSBY TO WALPOLE LEGEND

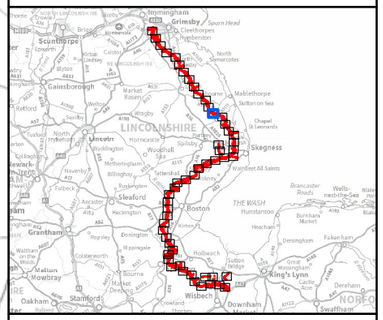

Legend

- Draft Order Limits
- Route Section Break
- Indicative New Lattice Pylon
- Indicative New Gantry
- Indicative New Overhead Line
- Indicative Limits of Deviation
- Indicative New Substation Boundary
- Indicative Permanent Substation Access Route
- Indicative Maintenance Access
- Indicative Area for Temporary Highway Improvements
- Indicative Environmental Mitigation
- Indicative Environmental Mitigation Access

Rev	Date	Description	GIS	Chk	App
A	27/10/2025	First Issue	LC	HK	DR

nationalgrid

Purpose: SUPPLEMENTARY PEI REPORT - SECTION 5

Scheme: GRIMSBY TO WALPOLE

Document Title: FIGURE 5.1 PROPOSED PROJECT DESIGN

Creator:	Date:	Checker:	Date:	Approver:	Date:
LC	27/10/2025	HK	27/10/2025	DR	27/10/2025

Document Type:	Scale:	Format:	Sheets:	Rev:
FIGURE	1:10,000	A3	13 OF 53	A

Contains Ordnance Survey digital map data © Crown copyright 2025. All rights reserved. Licence number AC0000808122.
Contains public sector information licensed under the Open Government Licence v3.0.

Document Path: \\eu.aecomnet.com\EMIA\UKI\UKNCL2\Jobs\60721024 Grimsby to Walpole\02_Maps\PEIR - WM\Volume 2\Part A\G2W_PEIR_WM_2_A_Chapter_5_Project_Description_Figures.aprx

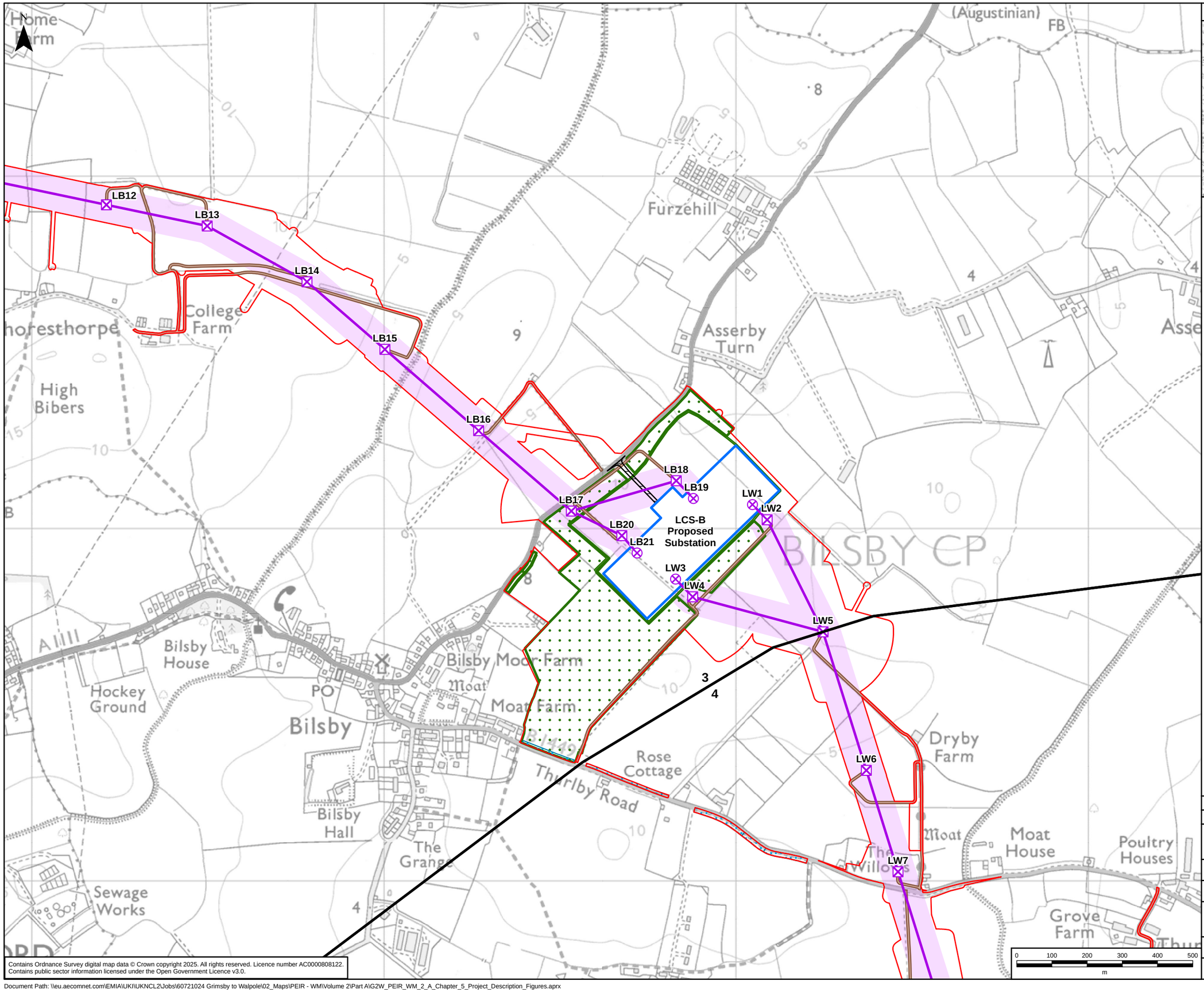

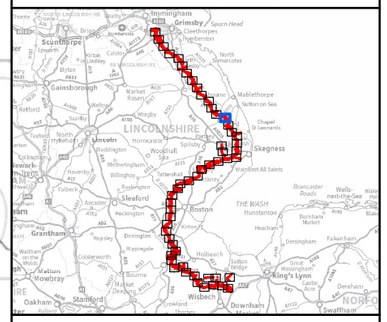

Legend

- Draft Order Limits
- Route Section Break
- Indicative New Lattice Pylon
- Indicative New Gantry
- Indicative New Overhead Line
- Indicative Limits of Deviation
- Indicative New Substation Boundary
- Indicative Permanent Substation Access Route
- Indicative Maintenance Access
- Indicative Area for Temporary Highway Improvements
- Indicative Environmental Mitigation
- Indicative Environmental Mitigation Access

Rev	Date	Description	GIS	Chk	App
A	27/10/2025	First Issue	LC	HK	DR

nationalgrid

Purpose: SUPPLEMENTARY PEI REPORT - SECTION 5

Scheme: GRIMSBY TO WALPOLE

Document Title: FIGURE 5.1 PROPOSED PROJECT DESIGN

Creator:	Date:	Checker:	Date:	Approver:	Date:
LC	27/10/2025	HK	27/10/2025	DR	27/10/2025

Document Type:	Scale:	Format:	Sheets:	Rev:
FIGURE	1:10,000	A3	14 OF 53	A

Contains Ordnance Survey digital map data © Crown copyright 2025. All rights reserved. Licence number AC0000808122.
Contains public sector information licensed under the Open Government Licence v3.0.

Document Path: \\eu.aecomnet.com\EMIA\UKI\UKNCL2\Jobs\60721024 Grimsby to Walpole\02_Maps\PEIR - WM\Volume 2\Part A\G2W_PEIR_WM_2_A_Chapter_5_Project_Description_Figures.aprx

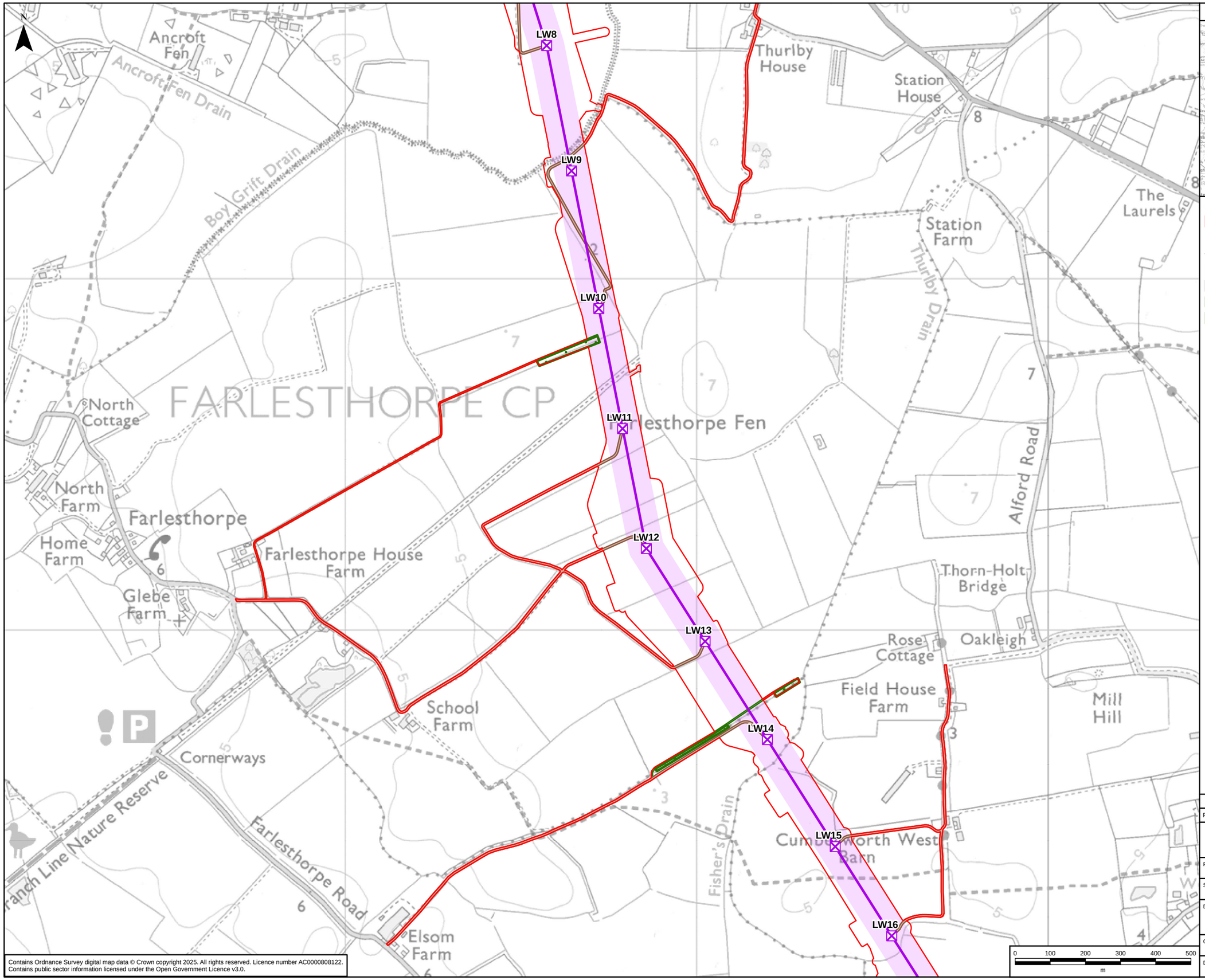

Contains Ordnance Survey digital map data © Crown copyright 2025. All rights reserved. Licence number AC0000808122.
Contains public sector information licensed under the Open Government Licence v3.0.

GRIMSBY TO WALPOLE LEGEND

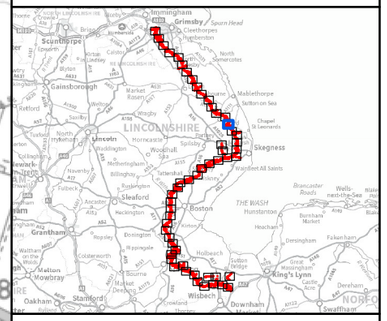

Legend

- Draft Order Limits
- Indicative New Lattice Pylon
- Indicative New Overhead Line
- Indicative Limits of Deviation
- Indicative Maintenance Access
- Indicative Environmental Mitigation
- Indicative Environmental Mitigation Access

Rev	Date	Description	GIS	Chk	App
A	27/10/2025	First Issue	LC	HK	DR

nationalgrid

Purpose: SUPPLEMENTARY PEI REPORT - SECTION 5

Scheme: GRIMSBY TO WALPOLE

Document Title: FIGURE 5.1 PROPOSED PROJECT DESIGN

Creator:	Date:	Checker:	Date:	Approver:	Date:
LC	27/10/2025	HK	27/10/2025	DR	27/10/2025

Document Type:	Scale:	Format:	Sheets:	Rev:
FIGURE	1:10,000	A3	15 OF 53	A

Document Path: \\eu.aecomnet.com\EMIA\UKI\UKNCL2\Jobs\60721024 Grimsby to Walpole\02_Maps\PEIR - WM\Volume 2\Part A\G2W_PEIR_WM_2_A_Chapter_5_Project_Description_Figures.aprx

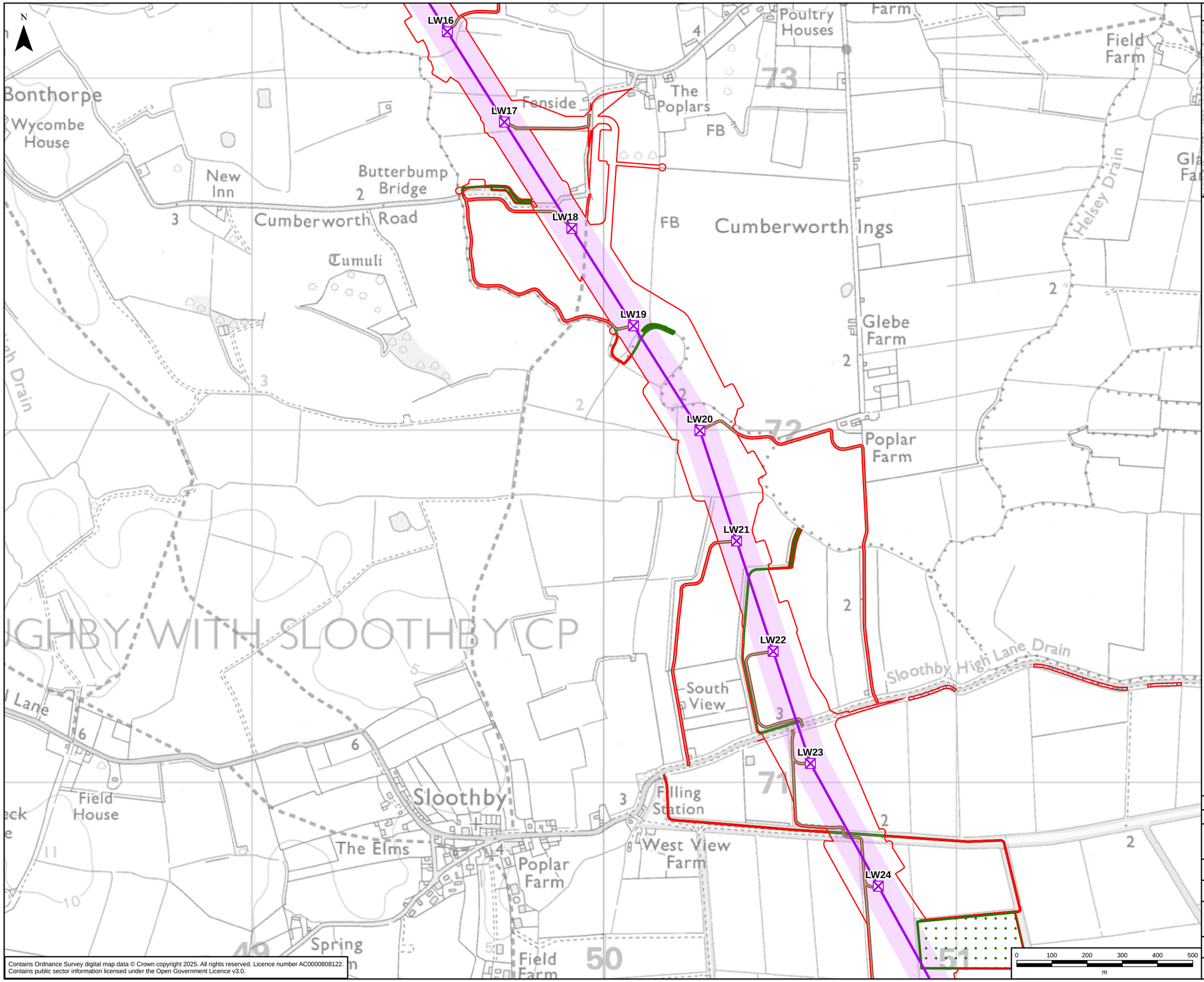

Contains Ordnance Survey digital map data © Crown copyright 2025. All rights reserved. Licence number AC0000808122.
Contains public sector information licensed under the Open Government Licence v3.0.

GRIMSBY TO WALPOLE LEGEND

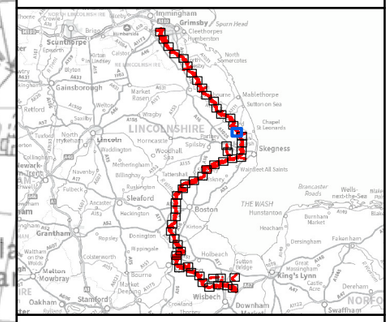

Legend

- Draft Order Limits
- Indicative New Lattice Pylon
- Indicative New Overhead Line
- Indicative Limits of Deviation
- Indicative Maintenance Access
- Indicative Area for Temporary Highway Improvements
- Indicative Environmental Mitigation
- Indicative Environmental Mitigation Access

Rev	Date	Description	GIS	Chk	App
A	27/10/2025	First Issue	LC	HK	DR

nationalgrid

Purpose: SUPPLEMENTARY PEI REPORT - SECTION 5

Scheme: GRIMSBY TO WALPOLE

Document Title: FIGURE 5.1 PROPOSED PROJECT DESIGN

Creator:	Date:	Checker:	Date:	Approver:	Date:
LC	27/10/2025	HK	27/10/2025	DR	27/10/2025

Document Type:	Scale:	Format:	Sheets:	Rev:
FIGURE	1:10,000	A3	16 OF 53	A

Document Path: \\eu.aecomnet.com\EMIA\UKI\UKNCL2\Jobs\60721024 Grimsby to Walpole\02_Maps\PEIR - WM\Volume 2\Part A\G2W_PEIR_WM_2_A_Chapter_5_Project_Description_Figures.aprx

N

LW21
LW22
LW23
LW24
LW25
LW26
LW27
LW28
LW29

Willoughby High Drain
Sloothby High Lane Drain
Wyche Drain
Hildyke Drain
South Ings Lane
Wyche Drain

Willow Farm
Loft's Bridge
FB
HOGSTH
Malt Farm
Brothercrofts Gowt (Foot Bridge)
Slackholme End
Howlet House
South View
est View Farm
Ings Farm
Habertoft
Sloothby Ings
Wyche

71
51
52
53
70

2
3

0 100 200 300 400 500
m

GRIMSBY TO WALPOLE LEGEND

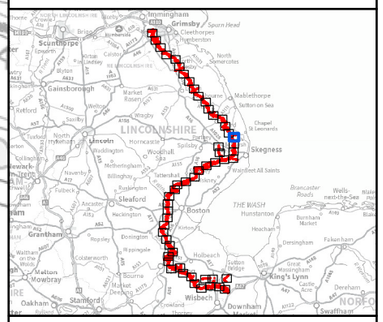

Legend

- Draft Order Limits
- Indicative New Lattice Pylon
- Indicative New Overhead Line
- Indicative Limits of Deviation
- Indicative Maintenance Access
- Indicative Area for Temporary Highway Improvements
- Indicative Environmental Mitigation
- Indicative Environmental Mitigation Access

Rev	Date	Description	GIS	Chk	App
A	27/10/2025	First Issue	LC	HK	DR

nationalgrid

Purpose: SUPPLEMENTARY PEI REPORT - SECTION 5

Scheme: GRIMSBY TO WALPOLE

Document Title: FIGURE 5.1 PROPOSED PROJECT DESIGN

Creator:	Date:	Checker:	Date:	Approver:	Date:
LC	27/10/2025	HK	27/10/2025	DR	27/10/2025

Document Type:	Scale:	Format:	Sheets:	Rev:
FIGURE	1:10,000	A3	17 OF 53	A

Contains Ordnance Survey digital map data © Crown copyright 2025. All rights reserved. Licence number AC0000808122.
Contains public sector information licensed under the Open Government Licence v3.0.

Document Path: \\eu.aecomnet.com\EMIA\UKI\UKNCL2\Jobs\60721024 Grimsby to Walpole\02_Maps\PEIR - WM\Volume 2\Part A\G2W_PEIR_WM_2_A_Chapter_5_Project_Description_Figures.aprx

GRIMSBY TO WALPOLE LEGEND

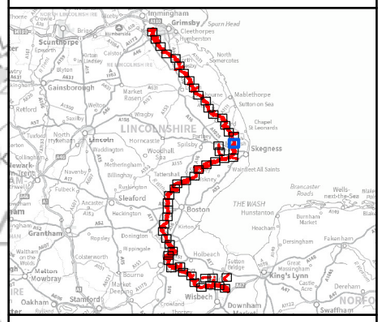

Legend

- Draft Order Limits
- Indicative New Lattice Pylon
- Indicative New Overhead Line
- Indicative Limits of Deviation
- Indicative Maintenance Access
- Indicative Environmental Mitigation
- Indicative Environmental Mitigation Access

Rev	Date	Description	GIS	Chk	App
A	27/10/2025	First Issue	LC	HK	DR

nationalgrid

Purpose:	SUPPLEMENTARY PEI REPORT - SECTION 5
Scheme:	GRIMSBY TO WALPOLE
Document Title:	FIGURE 5.1 PROPOSED PROJECT DESIGN

Creator:	Date:	Checker:	Date:	Approver:	Date:
LC	27/10/2025	HK	27/10/2025	DR	27/10/2025

Document Type:	Scale:	Format:	Sheets:	Rev:
FIGURE	1:10,000	A3	18 OF 53	A

0 100 200 300 400 500 m

Contains Ordnance Survey digital map data © Crown copyright 2025. All rights reserved. Licence number AC0000808122.
Contains public sector information licensed under the Open Government Licence v3.0.

Document Path: \\eu.aecomnet.com\EMIA\UKI\UKNCL2\Jobs\60721024 Grimsby to Walpole\02_Maps\PEIR - WM\Volume 2\Part A\G2W_PEIR_WM_2_A_Chapter_5_Project_Description_Figures.aprx

GRIMSBY TO WALPOLE LEGEND

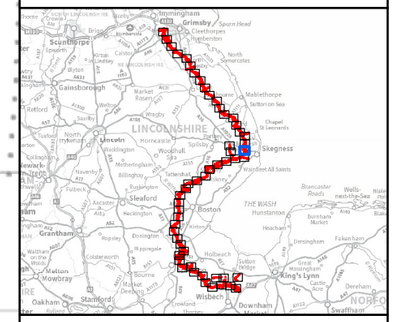

Legend

- Draft Order Limits
- Indicative New Lattice Pylon
- Indicative New Overhead Line
- Indicative Limits of Deviation
- Indicative Maintenance Access
- Indicative Area for Temporary Highway Improvements
- Indicative Environmental Mitigation
- Indicative Environmental Mitigation Access

Rev	Date	Description	GIS	Chk	App
A	27/10/2025	First Issue	LC	HK	DR

nationalgrid

Purpose: SUPPLEMENTARY PEI REPORT - SECTION 5

Scheme: GRIMSBY TO WALPOLE

Document Title: FIGURE 5.1 PROPOSED PROJECT DESIGN

Creator:	Date:	Checker:	Date:	Approver:	Date:
LC	27/10/2025	HK	27/10/2025	DR	27/10/2025

Document Type:	Scale:	Format:	Sheets:	Rev:
FIGURE	1:10,000	A3	19 OF 53	A

Contains Ordnance Survey digital map data © Crown copyright 2025. All rights reserved. Licence number AC0000808122.
Contains public sector information licensed under the Open Government Licence v3.0.

Document Path: \\eu.aecomnet.com\EMIA\UKI\UKNCL2\Jobs\60721024 Grimsby to Walpole\02_Maps\PEIR - WM\Volume 2\Part A\G2W_PEIR_WM_2_A_Chapter_5_Project_Description_Figures.aprx

N

LW45
LW46
LW47
LW48
LW49
LW50
LW51

Lloyds Farm
Bland's Farm
Jockhedge Drain
Tree Farm
West View
Home Farm
Homelands
New House Farm
Fern Farm
Church Farm
Manor House
Sycamores
Monson Farm
Oak Bridge
Croft
Meml
South View
El Gen Sta
Wks
Catchwater Drain
Vine Farm
Middlemarsh Farm
Rookery Farm
Marsh Retreat
Low Road
Caravan Park
Rivulet House
Hyland's Farm
KARTING
Brookfield
Pinchbeck Lane
Croft Drain
Windsor Farm
Top Yard Farm
Pinchbeck Farm
Croft Bank
Coddington's Yard
Croft Lane
Church La
FB
62
63

0 100 200 300 400 500
m

Contains Ordnance Survey digital map data © Crown copyright 2025. All rights reserved. Licence number AC0000808122.
Contains public sector information licensed under the Open Government Licence v3.0.

GRIMSBY TO WALPOLE LEGEND

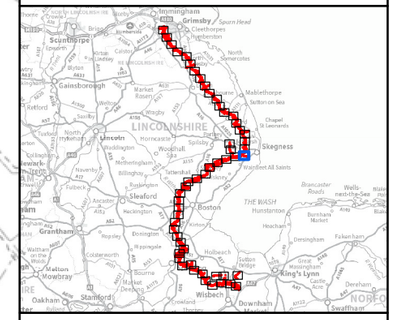

Legend

- Draft Order Limits
- Indicative New Lattice Pylon
- Indicative New Overhead Line
- Indicative Limits of Deviation
- Indicative Maintenance Access
- Indicative Area for Temporary Highway Improvements
- Indicative Environmental Mitigation Access

Rev	Date	Description	GIS	Chk	App
A	27/10/2025	First Issue	LC	HK	DR

nationalgrid

Purpose: SUPPLEMENTARY PEI REPORT - SECTION 5

Scheme: GRIMSBY TO WALPOLE

Document Title: FIGURE 5.1 PROPOSED PROJECT DESIGN

Creator:	Date:	Checker:	Date:	Approver:	Date:
LC	27/10/2025	HK	27/10/2025	DR	27/10/2025

Document Type:	Scale:	Format:	Sheets:	Rev:
FIGURE	1:10,000	A3	20 OF 53	A

Document Path: \\eu.aecomnet.com\EMIA\UKI\UKNCL2\Jobs\60721024 Grimsby to Walpole\02_Maps\PEIR - WM\Volume 2\Part A\G2W_PEIR_WM_2_A_Chapter_5_Project_Description_Figures.aprx

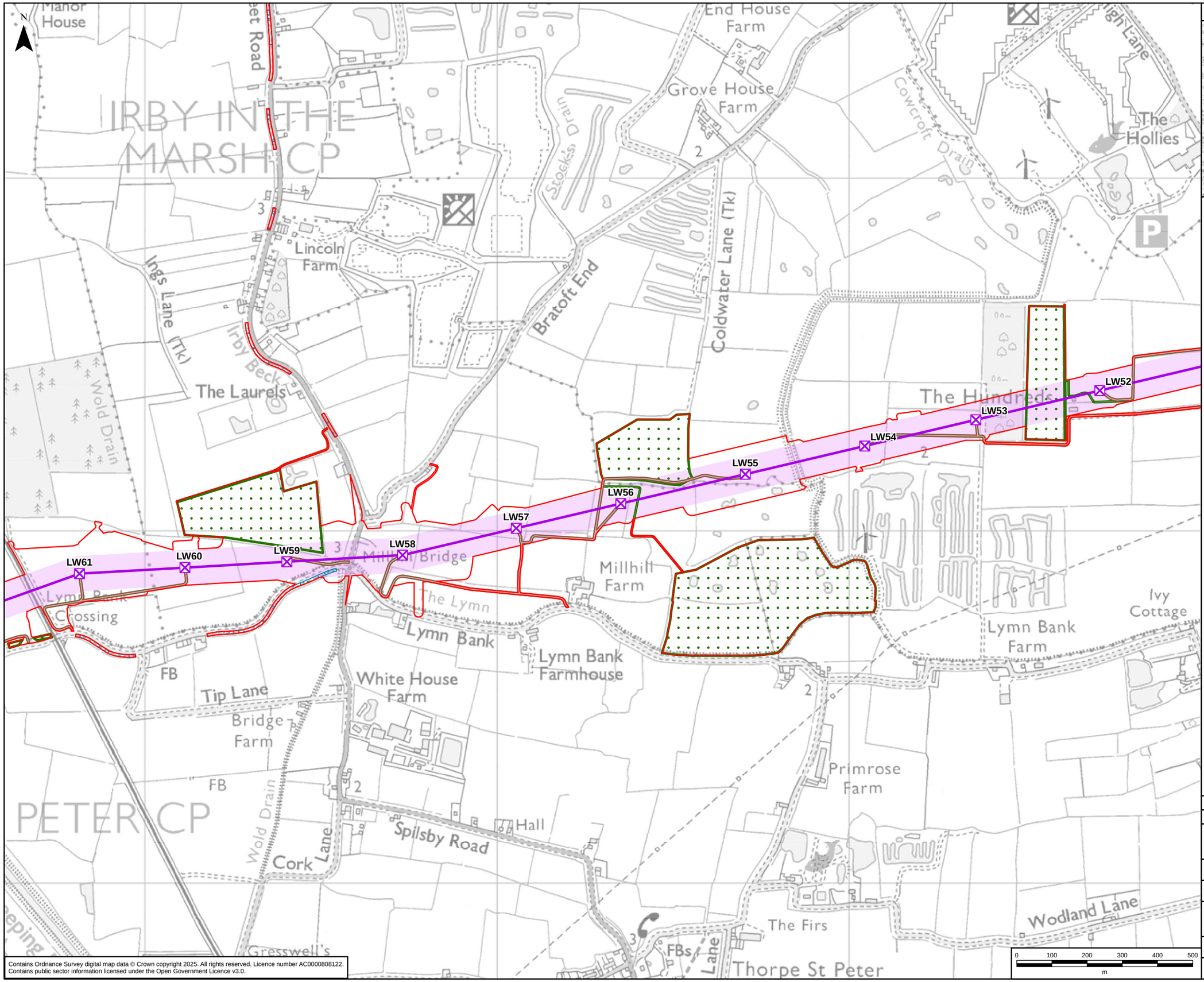

Contains Ordnance Survey digital map data © Crown copyright 2025. All rights reserved. Licence number AC0000808122.
Contains public sector information licensed under the Open Government Licence v3.0.

GRIMSBY TO WALPOLE LEGEND

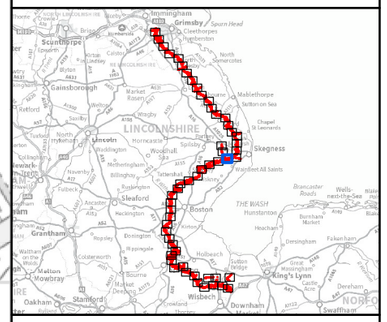

Legend

- Draft Order Limits
- Indicative New Lattice Pylon
- Indicative New Overhead Line
- Indicative Limits of Deviation
- Indicative Maintenance Access
- Indicative Area for Temporary Highway Improvements
- Indicative Environmental Mitigation
- Indicative Environmental Mitigation Access

Rev	Date	Description	GIS	Chk	App
A	27/10/2025	First Issue	LC	HK	DR

nationalgrid

Purpose: SUPPLEMENTARY PEI REPORT - SECTION 5

Scheme: GRIMSBY TO WALPOLE

Document Title: FIGURE 5.1 PROPOSED PROJECT DESIGN

Creator:	Date:	Checker:	Date:	Approver:	Date:
LC	27/10/2025	HK	27/10/2025	DR	27/10/2025

Document Type:	Scale:	Format:	Sheets:	Rev:
FIGURE	1:10,000	A3	21 OF 53	A

Document Path: \\eu.aecomnet.com\EMIA\UKI\UKNCL2\Jobs\60721024 Grimsby to Walpole\02_Maps\PEIR - WM\Volume 2\Part A\G2W_PEIR_WM_2_A_Chapter_5_Project_Description_Figures.aprx

GRIMSBY TO WALPOLE LEGEND

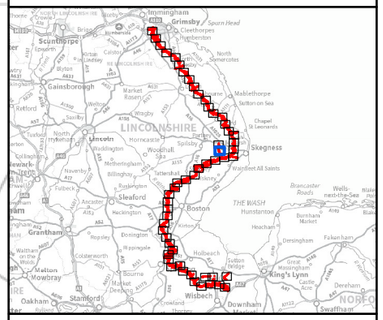

Legend

- Draft Order Limits
- Indicative Area for Temporary Highway Improvements

Rev	Date	Description	GIS	Chk	App
A	27/10/2025	First Issue	LC	HK	DR

nationalgrid

Purpose: SUPPLEMENTARY PEI REPORT - SECTION 5

Scheme: GRIMSBY TO WALPOLE

Document Title: FIGURE 5.1 PROPOSED PROJECT DESIGN

Creator:	Date:	Checker:	Date:	Approver:	Date:
LC	27/10/2025	HK	27/10/2025	DR	27/10/2025

Document Type:	Scale:	Format:	Sheets:	Rev:
FIGURE	1:10,000	A3	22 OF 53	A

Contains Ordnance Survey digital map data © Crown copyright 2025. All rights reserved. Licence number AC0000808122.
Contains public sector information licensed under the Open Government Licence v3.0.

Document Path: \\eu.aecomnet.com\EMIA\UKI\UKNCL2\Jobs\60721024 Grimsby to Walpole\02_Maps\PEIR - WM\Volume 2\Part A\G2W_PEIR_WM_2_A_Chapter_5_Project_Description_Figures.aprx

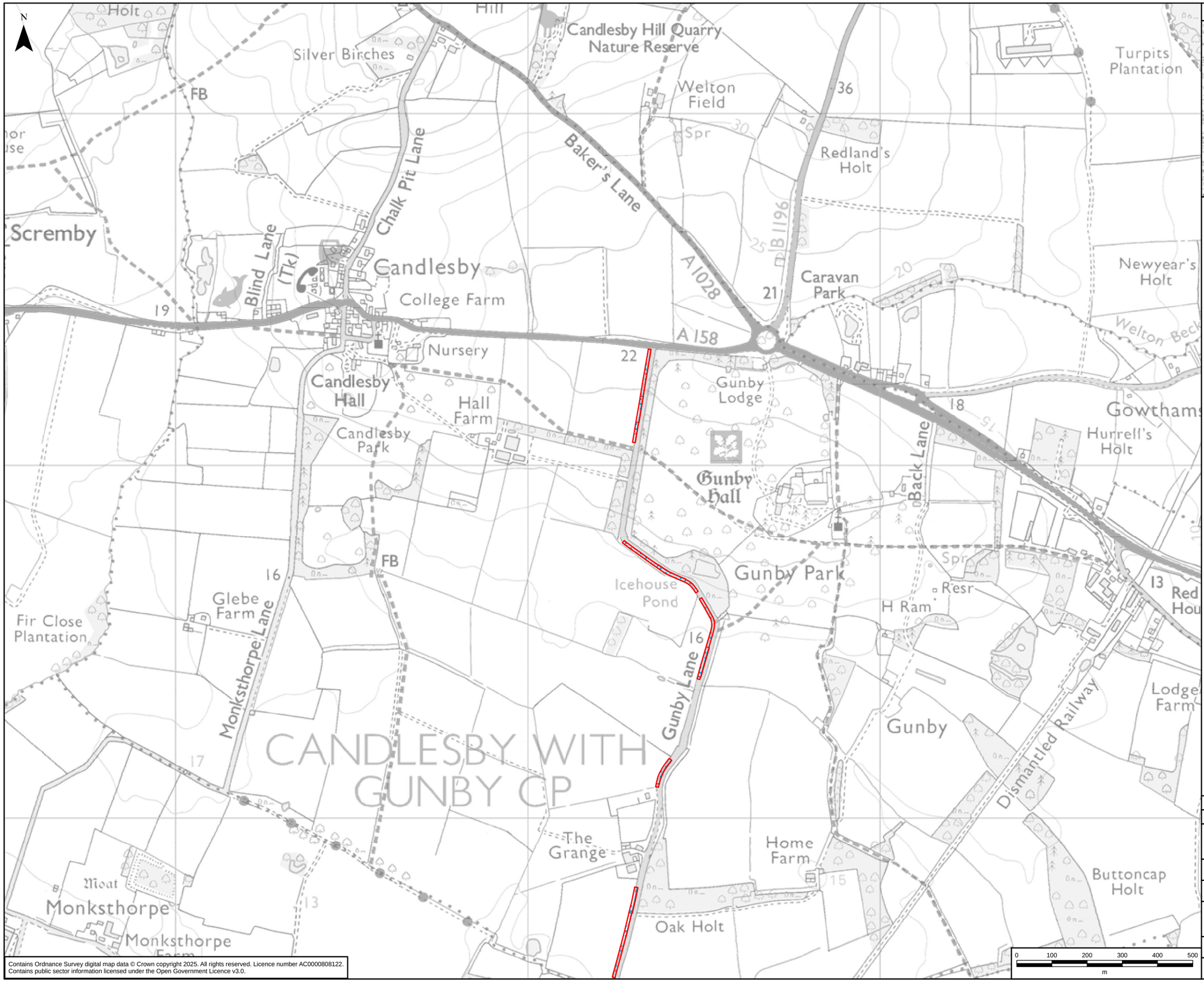

Contains Ordnance Survey digital map data © Crown copyright 2025. All rights reserved. Licence number AC0000808122.
Contains public sector information licensed under the Open Government Licence v3.0.

GRIMSBY TO WALPOLE LEGEND

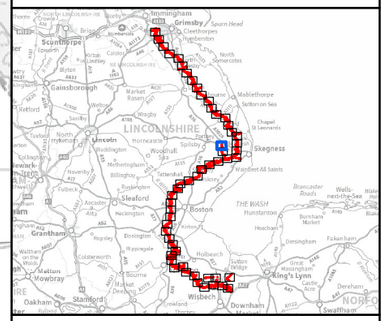

Legend

- Draft Order Limits
- Indicative Area for Temporary Highway Improvements

Rev	Date	Description	GIS	Chk	App
A	27/10/2025	First Issue	LC	HK	DR

nationalgrid

Purpose: SUPPLEMENTARY PEI REPORT - SECTION 5

Scheme: GRIMSBY TO WALPOLE

Document Title: FIGURE 5.1 PROPOSED PROJECT DESIGN

Creator:	Date:	Checker:	Date:	Approver:	Date:
LC	27/10/2025	HK	27/10/2025	DR	27/10/2025

Document Type:	Scale:	Format:	Sheets:	Rev:
FIGURE	1:10,000	A3	23 OF 53	A

Document Path: \\eu.aecomnet.com\EMIA\UKI\UKNCL2\Jobs\60721024 Grimsby to Walpole\02_Maps\PEIR - WM\Volume 2\Part A\G2W_PEIR_WM_2_A_Chapter_5_Project_Description_Figures.aprx

N

LE STEEPING CP

The Ings

Little Steeping Fen

Home Farm

The Old Station House

ation

arm

Pape's Lane

Pape's Farm

FB

Water Lade

Chestnut Farm

Clough Farm

Clough Lane

Orchard Farm

Firsby Clough

Clough Bridge

THORPE ST P

Thorpe Dale

Fendyke Bank

Harrison's Lane

Steeping

Sedgedike

Thorpe Fen

44

45

46

Chapel Farm

Thorpe Fendykes

Hill Crest

Mount Pleasant Farm

Pillar Box Farm

White House Farm

Pink House Farm

Newbridge

Trustee

LW62

LW63

LW64

LW65

LW66

LW67

LW68

LW69

LW70

LW71

LW72

LW73

Contains Ordnance Survey digital map data © Crown copyright 2025. All rights reserved. Licence number AC0000808122.
Contains public sector information licensed under the Open Government Licence v3.0.

0 100 200 300 400 500
m

GRIMSBY TO WALPOLE LEGEND

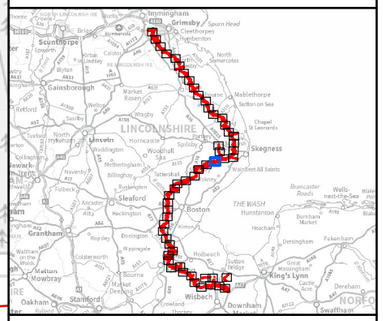

Legend

- Draft Order Limits
- Indicative New Lattice Pylon
- Indicative New Overhead Line
- Indicative Limits of Deviation
- Indicative Maintenance Access
- Indicative Area for Temporary Highway Improvements
- Indicative Environmental Mitigation
- Indicative Environmental Mitigation Access

Rev	Date	Description	GIS	Chk	App
A	27/10/2025	First Issue	LC	HK	DR

nationalgrid

Purpose: SUPPLEMENTARY PEI REPORT - SECTION 5

Scheme: GRIMSBY TO WALPOLE

Document Title: FIGURE 5.1 PROPOSED PROJECT DESIGN

Creator:	Date:	Checker:	Date:	Approver:	Date:
LC	27/10/2025	HK	27/10/2025	DR	27/10/2025

Document Type:	Scale:	Format:	Sheets:	Rev:
FIGURE	1:10,000	A3	24 OF 53	A

Document Path: \\eu.aecomnet.com\EMIA\UKI\UKNCL2\Jobs\60721024 Grimsby to Walpole\02_Maps\PEIR - WM\Volume 2\Part A\G2W_PEIR_WM_2_A_Chapter_5_Project_Description_Figures.aprx

N

61

41

60

59

42

43

Green Banks

Station Farm

Black Horse Bridge

Glebe Farm

Clarey's Bridge

Thorpe Drain 2

Thorpe Glebe Farm

Jubilee Cottage

Kent's Bridge

Royalty Farm East

Royalty Drain

Thorpe Farm

Thorpe Fen

Dowse's Sewer 2

Bell Water Drain

Bellwater Gowt

Royalty Farm

Bell Water Bridge

Bellwater Farm

Drain Bank Plantation

Bell Water Drain Bank

Hemholme

St Catherine's

LW73

LW74

LW75

LW76

LW77

LW78

LW79

LW80

LW81

LW82

LW83

0 100 200 300 400 500
m

Contains Ordnance Survey digital map data © Crown copyright 2025. All rights reserved. Licence number AC0000808122.
Contains public sector information licensed under the Open Government Licence v3.0.

GRIMSBY TO WALPOLE LEGEND

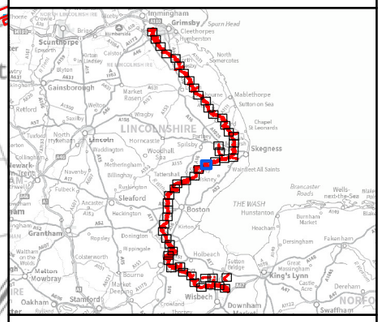

Legend

- Draft Order Limits
- Indicative New Lattice Pylon
- Indicative New Overhead Line
- Indicative Limits of Deviation
- Indicative Maintenance Access
- Indicative Area for Temporary Highway Improvements

Rev	Date	Description	GIS	Chk	App
A	27/10/2025	First Issue	LC	HK	DR

nationalgrid

Purpose: SUPPLEMENTARY PEI REPORT - SECTION 5

Scheme: GRIMSBY TO WALPOLE

Document Title: FIGURE 5.1 PROPOSED PROJECT DESIGN

Creator:	Date:	Checker:	Date:	Approver:	Date:
LC	27/10/2025	HK	27/10/2025	DR	27/10/2025

Document Type:	Scale:	Format:	Sheets:	Rev:
FIGURE	1:10,000	A3	25 OF 53	A

Document Path: \\eu.aecomnet.com\EMIA\UKI\UKNCL2\Jobs\60721024 Grimsby to Walpole\02_Maps\PEIR - WM\Volume 2\Part A\G2W_PEIR_WM_2_A_Chapter_5_Project_Description_Figures.aprx

N

LW89 LW88 LW87 LW86 LW85 LW84 LW83

LW90

LW91

LW92

LW93

LW94

LW95

LW96

Silver Pit Drain

Silver Pit Farm

Midville Road

Dovecote Farm

Bell Water Bridge

Grange Farm

Station Cottages

Midville

Chapel Farm

Howards Farm

Benidene

Woldene

Silverdale

New Leake Mill

Eastville

Tel Ex

Sch

White House Farm

Fodder Dike

MIDVILLE CP

59

58

57

0 100 200 300 400 500
m

Contains Ordnance Survey digital map data © Crown copyright 2025. All rights reserved. Licence number AC0000808122.
Contains public sector information licensed under the Open Government Licence v3.0.

GRIMSBY TO WALPOLE LEGEND

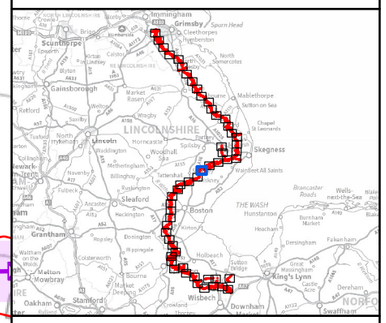

Legend

- Draft Order Limits
- Indicative New Lattice Pylon
- Indicative New Overhead Line
- Indicative Limits of Deviation
- Indicative Maintenance Access
- Indicative Area for Temporary Highway Improvements

Rev	Date	Description	GIS	Chk	App
A	27/10/2025	First Issue	LC	HK	DR

nationalgrid

Purpose: SUPPLEMENTARY PEI REPORT - SECTION 5

Scheme: GRIMSBY TO WALPOLE

Document Title: FIGURE 5.1 PROPOSED PROJECT DESIGN

Creator:	Date:	Checker:	Date:	Approver:	Date:
LC	27/10/2025	HK	27/10/2025	DR	27/10/2025

Document Type:	Scale:	Format:	Sheets:	Rev:
FIGURE	1:10,000	A3	26 OF 53	A

Document Path: \\eu.aecomnet.com\EMIA\UKI\UKNCL2\Jobs\60721024 Grimsby to Walpole\02_Maps\PEIR - WM\Volume 2\Part A\G2W_PEIR_WM_2_A_Chapter_5_Project_Description_Figures.aprx

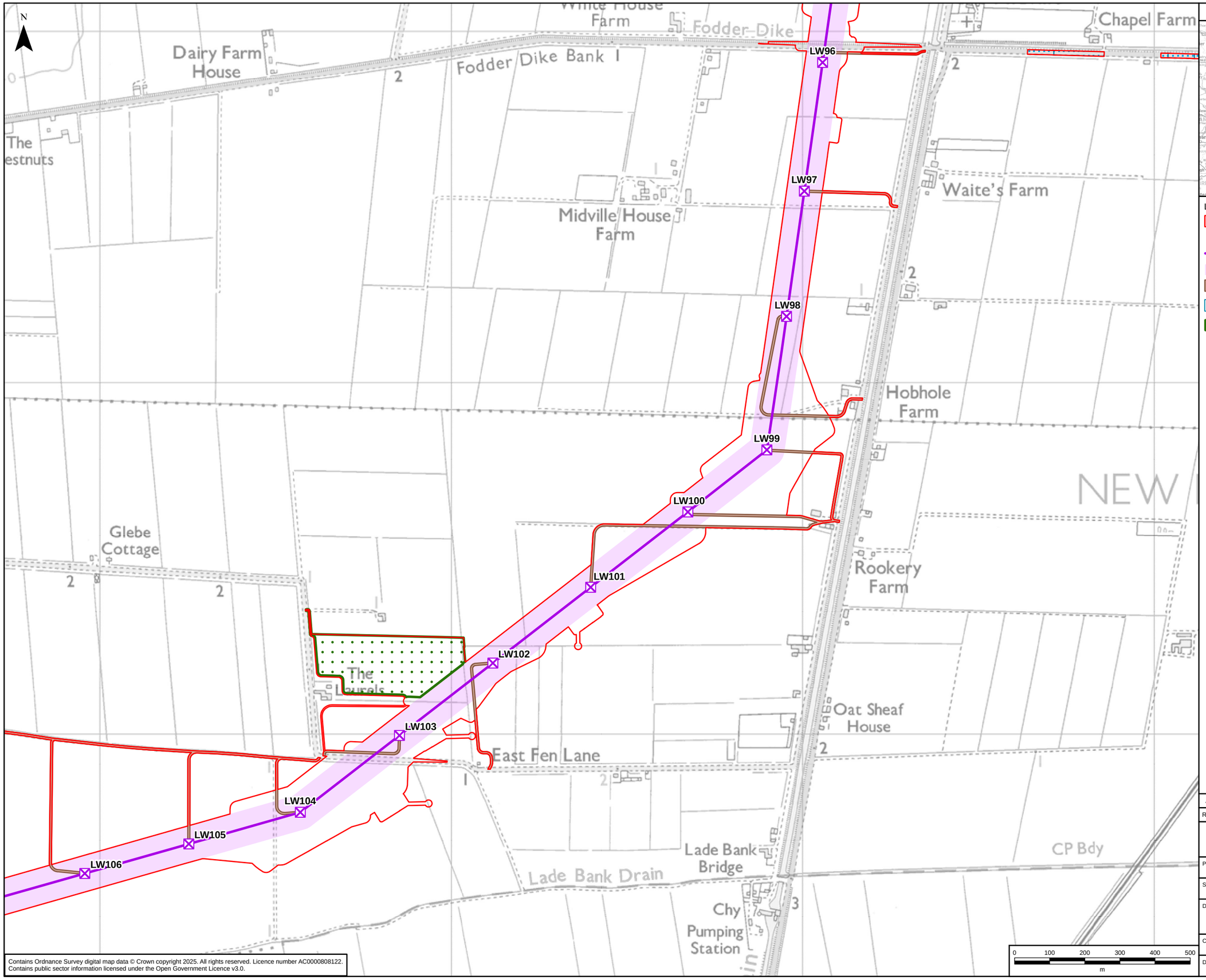

GRIMSBY TO WALPOLE LEGEND

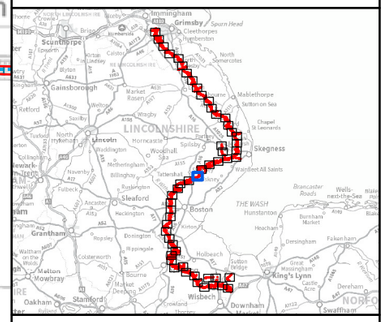

Legend

- Draft Order Limits
- Indicative New Lattice Pylon
- Indicative New Overhead Line
- Indicative Limits of Deviation
- Indicative Maintenance Access
- Indicative Area for Temporary Highway Improvements
- Indicative Environmental Mitigation

Rev	Date	Description	GIS	Chk	App
A	27/10/2025	First Issue	LC	HK	DR

nationalgrid

Purpose: SUPPLEMENTARY PEI REPORT - SECTION 5

Scheme: GRIMSBY TO WALPOLE

Document Title: FIGURE 5.1 PROPOSED PROJECT DESIGN

Creator:	Date:	Checker:	Date:	Approver:	Date:
LC	27/10/2025	HK	27/10/2025	DR	27/10/2025

Document Type:	Scale:	Format:	Sheets:	Rev:
FIGURE	1:10,000	A3	27 OF 53	A

Contains Ordnance Survey digital map data © Crown copyright 2025. All rights reserved. Licence number AC0000808122.
Contains public sector information licensed under the Open Government Licence v3.0.

Document Path: \\eu.aecomnet.com\EMIA\UKI\UKNCL2\Jobs\60721024 Grimsby to Walpole\02_Maps\PEIR - WM\Volume 2\Part A\G2W_PEIR_WM_2_A_Chapter_5_Project_Description_Figures.aprx

N

Grange Bridge

A16 Main Road

Thorndales Lane

Styles Farm

Cherry Corner

West Houses

Arkendale

Westhouses

Bar Bridge

Bar Bridge Farm

LW107

LW108

LW109

LW110

LW111

LW112

LW113

LW114

LW115

LW116

Cherry Tree House

camore Farm

War Memorial

Northlands

Threeways

Bridge Farm

Northlands Bridge

Rosella Dene

Tennant's Bridge

Caravan Park

Resr

Green Acre

Star Farm

Bishop's Farm

FB

FB

0 100 200 300 400 500

m

Contains Ordnance Survey digital map data © Crown copyright 2025. All rights reserved. Licence number AC0000808122.
Contains public sector information licensed under the Open Government Licence v3.0.

GRIMSBY TO WALPOLE LEGEND

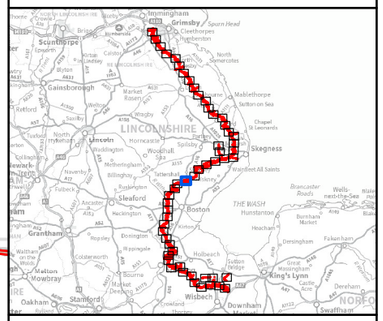

Legend

- Draft Order Limits
- Indicative New Lattice Pylon
- Indicative New Overhead Line
- Indicative Limits of Deviation
- Indicative Maintenance Access
- Indicative Area for Temporary Highway Improvements
- Indicative Environmental Mitigation
- Indicative Environmental Mitigation Access

Rev	Date	Description	GIS	Chk	App
A	27/10/2025	First Issue	LC	HK	DR

nationalgrid

Purpose: SUPPLEMENTARY PEI REPORT - SECTION 5

Scheme: GRIMSBY TO WALPOLE

Document Title: FIGURE 5.1 PROPOSED PROJECT DESIGN

Creator:	Date:	Checker:	Date:	Approver:	Date:
LC	27/10/2025	HK	27/10/2025	DR	27/10/2025

Document Type:	Scale:	Format:	Sheets:	Rev:
FIGURE	1:10,000	A3	28 OF 53	A

Document Path: \\eu.aecomnet.com\EMIA\UKI\UKNCL2\Jobs\60721024 Grimsby to Walpole\02_Maps\PEIR - WM\Volume 2\Part A\G2W_PEIR_WM_2_A_Chapter_5_Project_Description_Figures.aprx

N

Beeches Lane

Wragg Hall Farm

Henley House

Sycamore Farm

Twenty Foot Drain

Westville Farm

Short's Corner

Hakerley Bridge Farm

Hakerley Bridge

White House Farm

Carrington Road

Old Farm

Medlam Farm

Staunt Road

Home

LW116
LW117
LW118
LW119
LW120
LW121
LW122
LW123
LW124
LW125
LW126

0 100 200 300 400 500
m

GRIMSBY TO WALPOLE LEGEND

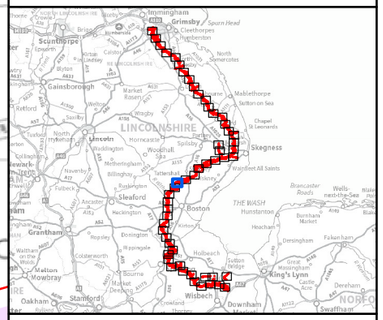

Legend

- Draft Order Limits
- Indicative New Lattice Pylon
- Indicative New Overhead Line
- Indicative Limits of Deviation
- Indicative Maintenance Access
- Indicative Area for Temporary Highway Improvements
- Indicative Environmental Mitigation Access

Rev	Date	Description	GIS	Chk	App
A	27/10/2025	First Issue	LC	HK	DR

nationalgrid

Purpose: SUPPLEMENTARY PEI REPORT - SECTION 5

Scheme: GRIMSBY TO WALPOLE

Document Title: FIGURE 5.1 PROPOSED PROJECT DESIGN

Creator:	Date:	Checker:	Date:	Approver:	Date:
LC	27/10/2025	HK	27/10/2025	DR	27/10/2025

Document Type:	Scale:	Format:	Sheets:	Rev:
FIGURE	1:10,000	A3	29 OF 53	A

Contains Ordnance Survey digital map data © Crown copyright 2025. All rights reserved. Licence number AC0000808122.
Contains public sector information licensed under the Open Government Licence v3.0.

Document Path: \\eu.aecomnet.com\EMIA\UKI\UKNCL2\Jobs\60721024 Grimsby to Walpole\02_Maps\PEIR - WM\Volume 2\Part A\G2W_PEIR_WM_2_A_Chapter_5_Project_Description_Figures.aprx

GRIMSBY TO WALPOLE LEGEND

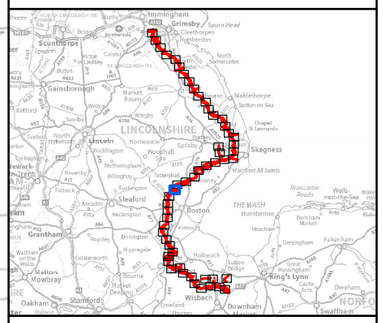

Legend

- Draft Order Limits
- Indicative New Lattice Pylon
- Indicative New Overhead Line
- Indicative Limits of Deviation
- Indicative Maintenance Access
- Indicative Area for Temporary Highway Improvements
- Indicative Environmental Mitigation
- Indicative Environmental Mitigation Access

Rev	Date	Description			
A	27/10/2025	First Issue	LC	HK	DR

nationalgrid

Purpose: SUPPLEMENTARY PEI REPORT - SECTION 5

Scheme: GRIMSBY TO WALPOLE

Document Title: FIGURE 5.1 PROPOSED PROJECT DESIGN

Creator:	Date:	Checker:	Date:	Approver:	Date:
LC	27/10/2025	HK	27/10/2025	DR	27/10/2025

Document Type:	Scale:	Format:	Sheets:	Rev:
FIGURE	1:10,000	A3	30 OF 53	A

0 100 200 300 400 500 m

Contains Ordnance Survey digital map data © Crown copyright 2025. All rights reserved. Licence number AC0000808122.
Contains public sector information licensed under the Open Government Licence v3.0.

Document Path: \\eu.aecomnet.com\EMIA\UKI\UKNCL2\Jobs\60721024 Grimsby to Walpole\02_Maps\PEIR - WM\Volume 2\Part A\G2W_PEIR_WM_2_A_Chapter_5_Project_Description_Figures.aprx

N

LW133
LW134
LW135
LW136
LW137
LW138
LW139
LW140
LW141
LW142

Gipsey Bridge
Gipsey Bridge
PO
Sch
Four Acres
Farm
Canister Lane
Canister Hall
Cut Dike
LANGRIVILLE CP
Gipsy Drove
The White
House
Drove House
FB
Castle Dyke
Farm
Castle Dike
Ivydene House
Armtree Road
Holme
Farm
Leagate Road
Peacoc
Farm
Manor
Farm
Sharp's
Bridge
Mere Booth Road
Rectory
Farm
Meer Booth
Farm
Pig Farm
Witham
House
CP Bdy
Elm Tree
Farm
Reaches Marsh
Farm
FB

Contains Ordnance Survey digital map data © Crown copyright 2025. All rights reserved. Licence number AC0000808122.
Contains public sector information licensed under the Open Government Licence v3.0.

0 100 200 300 400 500
m

GRIMSBY TO WALPOLE LEGEND

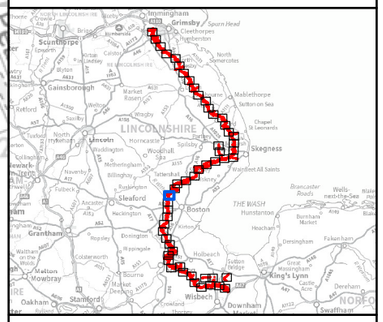

Legend

- Draft Order Limits
- Indicative New Lattice Pylon
- Indicative New Overhead Line
- Indicative Limits of Deviation
- Indicative Maintenance Access
- Indicative Area for Temporary Highway Improvements
- Indicative Environmental Mitigation
- Indicative Environmental Mitigation Access

Rev	Date	Description	GIS	Chk	App
A	27/10/2025	First Issue	LC	HK	DR

nationalgrid

Purpose: SUPPLEMENTARY PEI REPORT - SECTION 5

Scheme: GRIMSBY TO WALPOLE

Document Title: FIGURE 5.1 PROPOSED PROJECT DESIGN

Creator:	Date:	Checker:	Date:	Approver:	Date:
LC	27/10/2025	HK	27/10/2025	DR	27/10/2025

Document Type:	Scale:	Format:	Sheets:	Rev:
FIGURE	1:10,000	A3	31 OF 53	A

Document Path: \\eu.aecomnet.com\EMIA\UKI\UKNCL2\Jobs\60721024 Grimsby to Walpole\02_Maps\PEIR - WM\Volume 2\Part A\G2W_PEIR_WM_2_A_Chapter_5_Project_Description_Figures.aprx

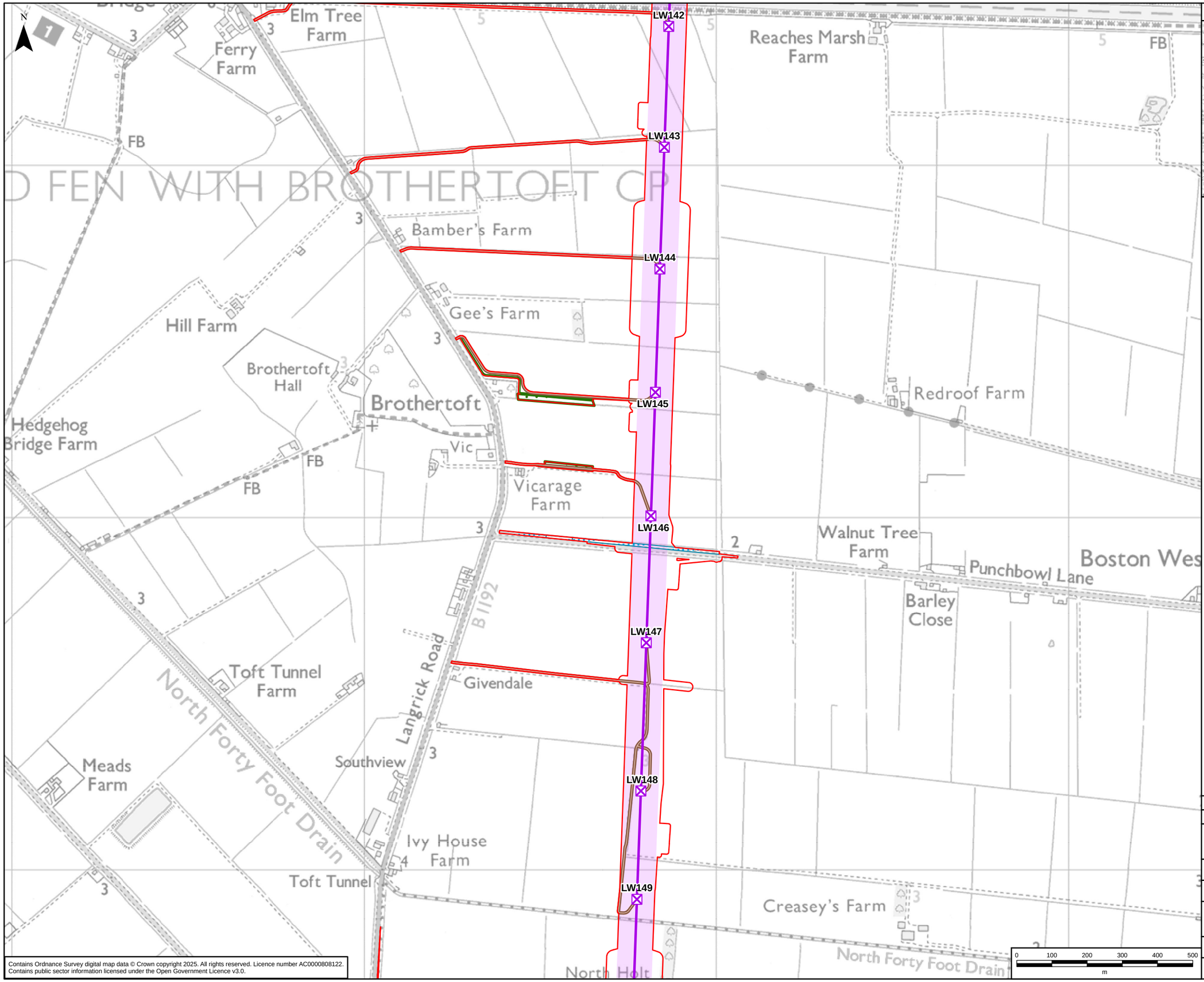

GRIMSBY TO WALPOLE LEGEND

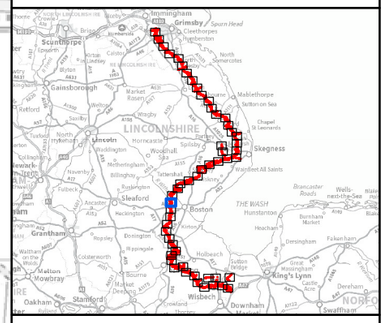

Legend

- Draft Order Limits
- Indicative New Lattice Pylon
- Indicative New Overhead Line
- Indicative Limits of Deviation
- Indicative Maintenance Access
- Indicative Area for Temporary Highway Improvements
- Indicative Environmental Mitigation
- Indicative Environmental Mitigation Access

Rev	Date	Description	GIS	Chk	App
A	27/10/2025	First Issue	LC	HK	DR

nationalgrid

Purpose: SUPPLEMENTARY PEI REPORT - SECTION 5

Scheme: GRIMSBY TO WALPOLE

Document Title: FIGURE 5.1 PROPOSED PROJECT DESIGN

Creator:	Date:	Checker:	Date:	Approver:	Date:
LC	27/10/2025	HK	27/10/2025	DR	27/10/2025

Document Type:	Scale:	Format:	Sheets:	Rev:
FIGURE	1:10,000	A3	32 OF 53	A

Contains Ordnance Survey digital map data © Crown copyright 2025. All rights reserved. Licence number AC0000808122.
Contains public sector information licensed under the Open Government Licence v3.0.

Document Path: \\eu.aecomnet.com\EMIA\UKI\UKNCL2\Jobs\60721024 Grimsby to Walpole\02_Maps\PEIR - WM\Volume 2\Part A\G2W_PEIR_WM_2_A_Chapter_5_Project_Description_Figures.aprx

N

North Holt

North Forty Foot Drain

Benton's Bridge

LW150

Great Fen

Fairways

LW151

Middle Farm

Boston West Golf Course

CH

Hubbert's Bridge Farm

LW152

The Elms

Boardsides

Slate House Farm

Hubbert's Bridge

FBs

LW153

Wilson's Farm (Nursery)

Far Drove

B 1192

Middle Fen

Willow Tree Farm

Station Road

LW154

Fen Farm

Baker's Bridge

MS

LW155

Swineshead Road

Willoughby Farm

Works

The Beeches

A 52

Bridge Angle

Hotel

LW156

Kell's Drove

Bridge Piece

The Friths

Knight's Bridge

Contains Ordnance Survey digital map data © Crown copyright 2025. All rights reserved. Licence number AC0000808122.
Contains public sector information licensed under the Open Government Licence v3.0.

0 100 200 300 400 500
m

GRIMSBY TO WALPOLE LEGEND

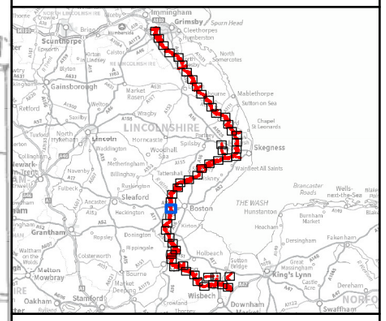

Legend

- Draft Order Limits
- Indicative New Lattice Pylon
- Indicative New Overhead Line
- Indicative Limits of Deviation
- Indicative Maintenance Access
- Indicative Area for Temporary Highway Improvements
- Indicative Environmental Mitigation
- Indicative Environmental Mitigation Access

Rev	Date	Description	GIS	Chk	App
A	27/10/2025	First Issue	LC	HK	DR

nationalgrid

Purpose: SUPPLEMENTARY PEI REPORT - SECTION 5

Scheme: GRIMSBY TO WALPOLE

Document Title: FIGURE 5.1
PROPOSED PROJECT DESIGN

Creator:	Date:	Checker:	Date:	Approver:	Date:
LC	27/10/2025	HK	27/10/2025	DR	27/10/2025

Document Type:	Scale:	Format:	Sheets:	Rev:
FIGURE	1:10,000	A3	33 OF 53	A

Document Path: \\eu.aecomnet.com\EMIA\UKI\UKNCL2\Jobs\60721024 Grimsby to Walpole\02_Maps\PEIR - WM\Volume 2\Part A\G2W_PEIR_WM_2_A_Chapter_5_Project_Description_Figures.aprx

N

Knight's Bridge
Old Hammond Beck
Beck Bank
Kirton Holme
CH
Walnut Grange
Simon Weir Lane (Track)
Fore Fen
Fenhouses Drove
Simon Weir Drain
Holme Lodge Farm
Kirton Holme Road
Kirton Drain
Little Side Road
Lilley's Bridge
Holmes Farm
Holmes Lane
The Holmes
Slate House Farm
Crale Eau
The Mantles
Jubilee Farm
Westholme
Little Lane (Trk)
Green Lane
Sutton House
Mill Lane
Home Farm
Ickle Cottage
Donington Road
Poplars Farm
Westfield
Willoughby House
Pippinhall Bridge
Pippinhall
Blackjack
The Cottage
Malmsgate Lane
Resr

LW157
LW158
LW159
LW160
LW161
LW162
LW163
LW164

26
27
28
29

0 100 200 300 400 500
m

Contains Ordnance Survey digital map data © Crown copyright 2025. All rights reserved. Licence number AC0000808122.
Contains public sector information licensed under the Open Government Licence v3.0.

GRIMSBY TO WALPOLE LEGEND

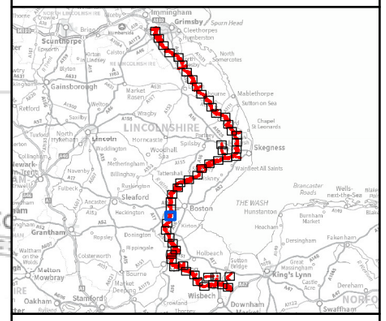

Legend

- Draft Order Limits
- Indicative New Lattice Pylon
- Indicative New Overhead Line
- Indicative Limits of Deviation
- Indicative Maintenance Access
- Indicative Area for Temporary Highway Improvements
- Indicative Environmental Mitigation
- Indicative Environmental Mitigation Access

Rev	Date	Description	GIS	Chk	App
A	27/10/2025	First Issue	LC	HK	DR

nationalgrid

Purpose: SUPPLEMENTARY PEI REPORT - SECTION 5

Scheme: GRIMSBY TO WALPOLE

Document Title: FIGURE 5.1 PROPOSED PROJECT DESIGN

Creator:	Date:	Checker:	Date:	Approver:	Date:
LC	27/10/2025	HK	27/10/2025	DR	27/10/2025

Document Type:	Scale:	Format:	Sheets:	Rev:
FIGURE	1:10,000	A3	34 OF 53	A

Document Path: \\eu.aecomnet.com\EMIA\UKI\UKNCL2\Jobs\60721024 Grimsby to Walpole\02_Maps\PEIR - WM\Volume 2\Part A\G2W_PEIR_WM_2_A_Chapter_5_Project_Description_Figures.aprx

GRIMSBY TO WALPOLE LEGEND

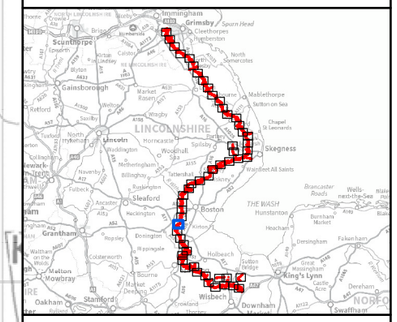

Legend

- Draft Order Limits
- Indicative New Lattice Pylon
- Indicative New Overhead Line
- Indicative Limits of Deviation
- Indicative Maintenance Access
- Indicative Area for Temporary Highway Improvements

Rev	Date	Description	GIS	Chk	App
A	27/10/2025	First Issue	LC	HK	DR

nationalgrid

Purpose: SUPPLEMENTARY PEI REPORT - SECTION 5

Scheme: GRIMSBY TO WALPOLE

Document Title: FIGURE 5.1 PROPOSED PROJECT DESIGN

Creator:	Date:	Checker:	Date:	Approver:	Date:
LC	27/10/2025	HK	27/10/2025	DR	27/10/2025

Document Type:	Scale:	Format:	Sheets:	Rev:
FIGURE	1:10,000	A3	35 OF 53	A

0 100 200 300 400 500 m

Contains Ordnance Survey digital map data © Crown copyright 2025. All rights reserved. Licence number AC0000808122.
Contains public sector information licensed under the Open Government Licence v3.0.

Document Path: \\eu.aecomnet.com\EMIA\UKI\UKNCL2\Jobs\60721024 Grimsby to Walpole\02_Maps\PEIR - WM\Volume 2\Part A\G2W_PEIR_WM_2_A_Chapter_5_Project_Description_Figures.aprx

N

LW176
LW177
LW178
LW179
LW180
LW181
LW182
LW183
LW184
LW185

Bank House
B1181
Mill House
Easthorpe Court
Casterton House
Home Farm
Blow's Lane
East Drain
Wigtoft
Main Road
Willowdene
Mill Farm
Cross Britai
Mill Lane
Hipper Lane
West Drain
WIGTOFT CP
CP Bdy
Guidepost Farm
Avondale
Sewage Works
Solar Panels
Saltworks
Yewtree House
White House
Manor Farm
Burtoft
Burtoft Lane
B1397
Washdike Drive
Wigtoft Marsh Farm
Black Sluice Farm
Northfield
Marsh Farm
Marsh Farm
Spalding Road
Blackitt's Farm
Carter's Cottages
Green Lane
Pond Farm
Rushy Drove
Ten Acre Drove
New Farm
Sea Bank
Leggott's Cottages
Wood La
Drain

Contains Ordnance Survey digital map data © Crown copyright 2025. All rights reserved. Licence number AC0000808122.
Contains public sector information licensed under the Open Government Licence v3.0.

0 100 200 300 400 500
m

GRIMSBY TO WALPOLE LEGEND

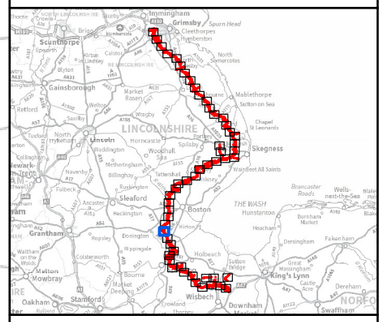

Legend

- Draft Order Limits
- Indicative New Lattice Pylon
- Existing Lattice Pylon - Not Affected
- Indicative New Overhead Line
- Existing Overhead Line - Not Affected
- Indicative Limits of Deviation
- Indicative Maintenance Access
- Indicative Area for Temporary Highway Improvements

Rev	Date	Description	GIS	Chk	App
A	27/10/2025	First Issue	LC	HK	DR

nationalgrid

Purpose: SUPPLEMENTARY PEI REPORT - SECTION 5

Scheme: GRIMSBY TO WALPOLE

Document Title: FIGURE 5.1 PROPOSED PROJECT DESIGN

Creator:	Date:	Checker:	Date:	Approver:	Date:
LC	27/10/2025	HK	27/10/2025	DR	27/10/2025

Document Type:	Scale:	Format:	Sheets:	Rev:
FIGURE	1:10,000	A3	36 OF 53	A

Document Path: \\eu.aecomnet.com\EMIA\UKI\UKNCL2\Jobs\60721024 Grimsby to Walpole\02_Maps\PEIR - WM\Volume 2\Part A\G2W_PEIR_WM_2_A_Chapter_5_Project_Description_Figures.aprx

N

LW185
LW186
LW187
LW188
LW189
LW190
LW191
LW192
LW193
LW194

Leggott's Cottages
East Drain
A17
Petrican
Waterbelly La
Dowdyke Hall
Two Towns Drain
Willow Farm
Belton Farm
Kit Cat Lane
MS
Gas Valve Compound
Ivy House
Dowdyke Rd
Woodlands Farm
Toll Bar Holt
Bank House Farm
Hill Farm
Willow Tree Farm
Dowdyke Grange
Grange Farm
Sutterton Dowdyke
CP Bdy
Sutterton Marsh
Bicker Creek (Drain)
Sea Bank
Cook's Road
Vicarage Farm
Gosberton Marsh
Elm Tree Farm
Lampson's Clough
Sutterton

Contains Ordnance Survey digital map data © Crown copyright 2025. All rights reserved. Licence number AC0000808122.
Contains public sector information licensed under the Open Government Licence v3.0.

0 100 200 300 400 500
m

GRIMSBY TO WALPOLE LEGEND

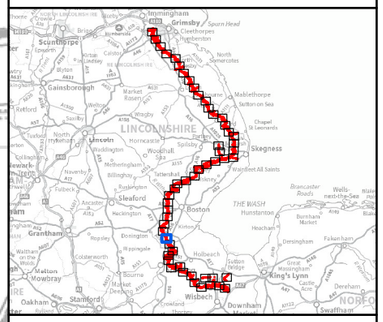

Legend

- Draft Order Limits
- Indicative New Lattice Pylon
- Existing Lattice Pylon - Not Affected
- Indicative New Overhead Line
- Existing Overhead Line - Not Affected
- Indicative Limits of Deviation
- Indicative Maintenance Access
- Indicative Environmental Mitigation
- Indicative Environmental Mitigation Access

Rev	Date	Description	GIS	Chk	App
A	27/10/2025	First Issue	LC	HK	DR

nationalgrid

Purpose: SUPPLEMENTARY PEI REPORT - SECTION 5

Scheme: GRIMSBY TO WALPOLE

Document Title: FIGURE 5.1 PROPOSED PROJECT DESIGN

Creator:	Date:	Checker:	Date:	Approver:	Date:
LC	27/10/2025	HK	27/10/2025	DR	27/10/2025

Document Type:	Scale:	Format:	Sheets:	Rev:
FIGURE	1:10,000	A3	37 OF 53	A

Document Path: \\eu.aecomnet.com\EMIA\UKI\UKNCL2\Jobs\60721024 Grimsby to Walpole\02_Maps\PEIR - WM\Volume 2\Part A\G2W_PEIR_WM_2_A_Chapter_5_Project_Description_Figures.aprx

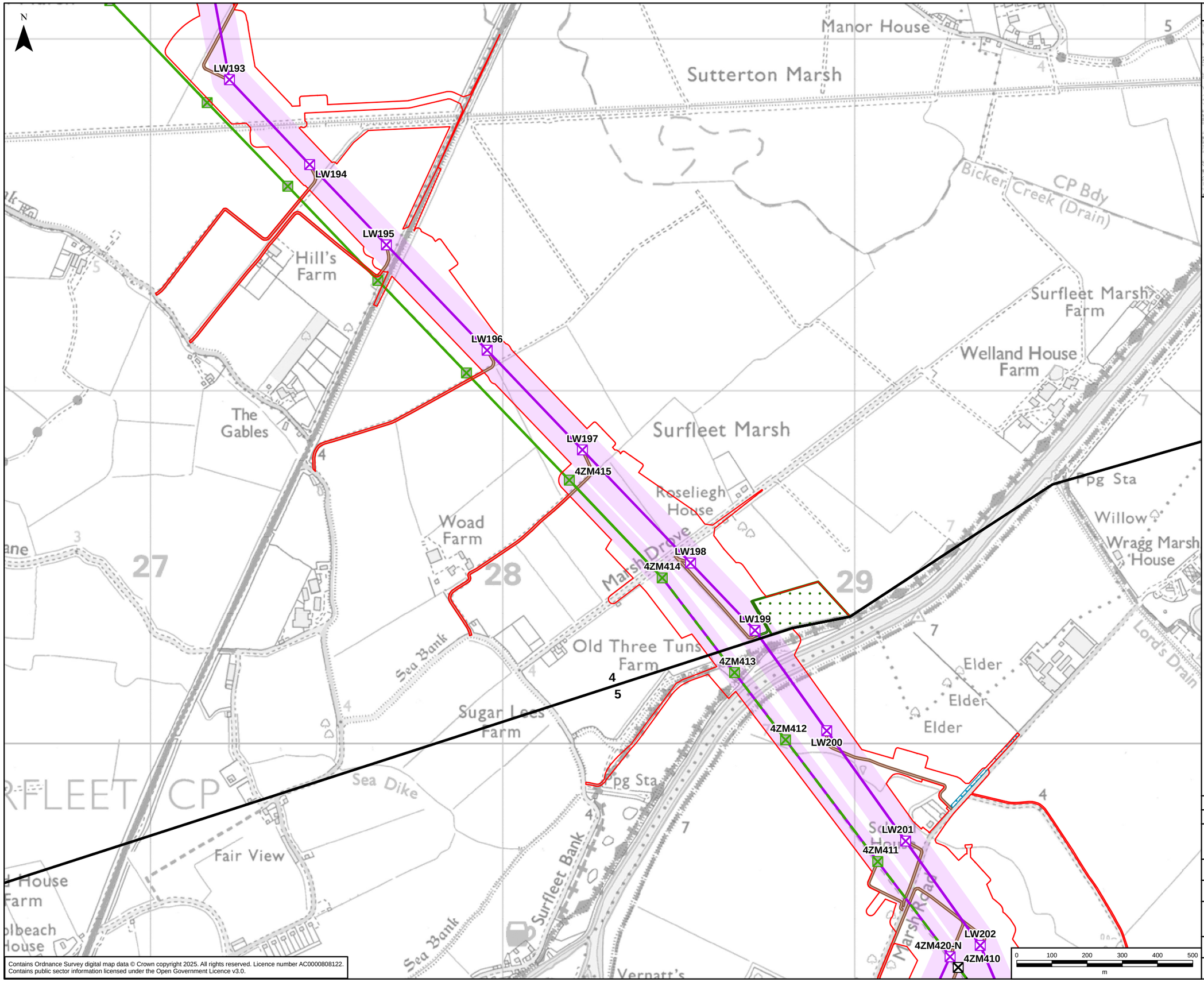

GRIMSBY TO WALPOLE LEGEND

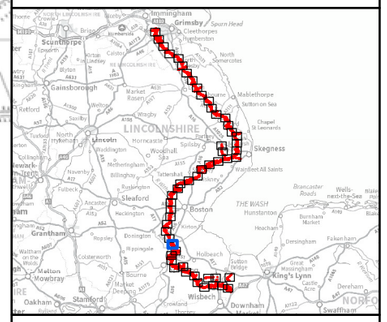

Legend

- Draft Order Limits
- Route Section Break
- Indicative New Lattice Pylon
- Existing Lattice Pylon - Not Affected
- Existing Lattice Pylon - To Be Dismantled
- Indicative New Overhead Line
- Existing Overhead Line - Not Affected
- Existing Overhead Line - To Be Modified
- Existing Overhead Line - To Be Dismantled
- Indicative Limits of Deviation
- Indicative Maintenance Access
- Indicative Area for Temporary Highway Improvements
- Indicative Environmental Mitigation
- Indicative Environmental Mitigation Access

Rev	Date	Description	GIS	Chk	App
A	27/10/2025	First Issue	LC	HK	DR

nationalgrid

Purpose: SUPPLEMENTARY PEI REPORT - SECTION 5

Scheme: GRIMSBY TO WALPOLE

Document Title: FIGURE 5.1 PROPOSED PROJECT DESIGN

Creator:	Date:	Checker:	Date:	Approver:	Date:
LC	27/10/2025	HK	27/10/2025	DR	27/10/2025

Document Type:	Scale:	Format:	Sheets:	Rev:
FIGURE	1:10,000	A3	38 OF 53	A

Contains Ordnance Survey digital map data © Crown copyright 2025. All rights reserved. Licence number AC0000808122.
Contains public sector information licensed under the Open Government Licence v3.0.

Document Path: \\eu.aecomnet.com\EMIA\UKI\UKNCL2\Jobs\60721024 Grimsby to Walpole\02_Maps\PEIR - WM\Volume 2\Part A\G2W_PEIR_WM_2_A_Chapter_5_Project_Description_Figures.aprx

GRIMSBY TO WALPOLE LEGEND

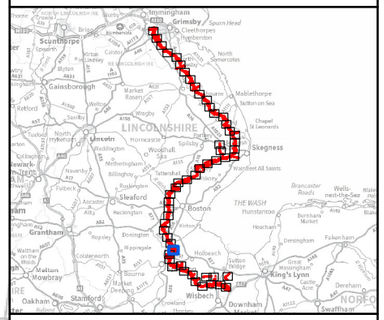

Legend

- Draft Order Limits
- Indicative New Lattice Pylon
- Indicative New Gantry
- Existing Lattice Pylon - Not Affected
- Existing Lattice Pylon - To be Modified
- Existing Lattice Pylon - To Be Dismantled
- Indicative New Overhead Line
- Indicative New Underground Cable
- Existing Overhead Line - Not Affected
- Existing Overhead Line - To Be Modified
- Existing Overhead Line - To Be Dismantled
- Indicative Limits of Deviation
- Indicative New Substation Boundary
- Indicative Permanent Substation Access Route
- Indicative Maintenance Access
- Indicative Area for Temporary Highway Improvements
- Indicative Environmental Mitigation

Rev	Date	Description	GIS	Chk	App
A	27/10/2025	First Issue	LC	HK	DR

nationalgrid

Purpose: SUPPLEMENTARY PEI REPORT - SECTION 5

Scheme: GRIMSBY TO WALPOLE

Document Title: FIGURE 5.1 PROPOSED PROJECT DESIGN

Creator:	Date:	Checker:	Date:	Approver:	Date:
LC	27/10/2025	HK	27/10/2025	DR	27/10/2025

Document Type:	Scale:	Format:	Sheets:	Rev:
FIGURE	1:10,000	A3	39 OF 53	A

Contains Ordnance Survey digital map data © Crown copyright 2025. All rights reserved. Licence number AC0000808122.
Contains public sector information licensed under the Open Government Licence v3.0.

Document Path: \\eu.aecomnet.com\EMIA\UKI\UKNCL2\Jobs\60721024 Grimsby to Walpole\02_Maps\PEIR - WM\Volume 2\Part A\G2W_PEIR_WM_2_A_Chapter_5_Project_Description_Figures.aprx

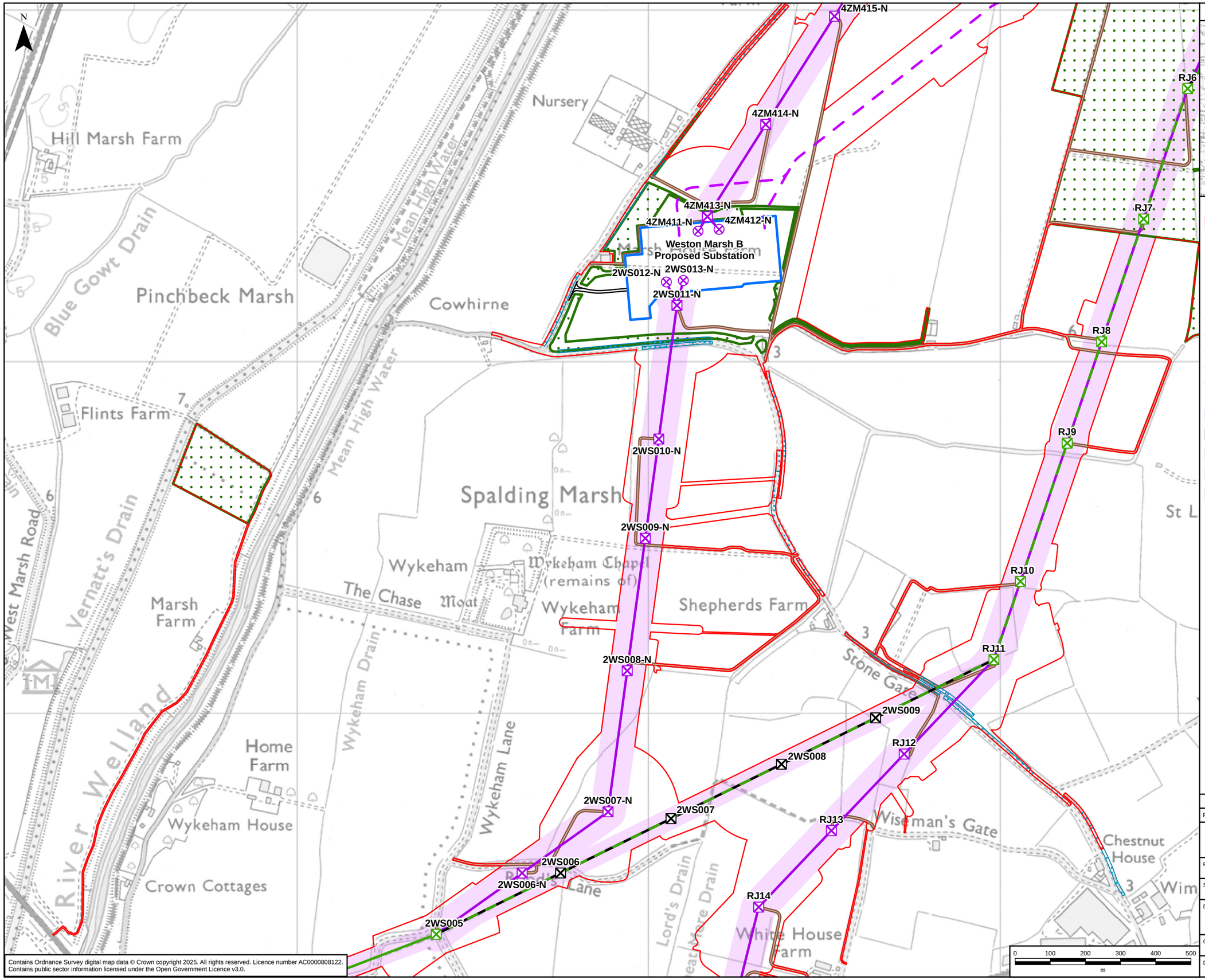

GRIMSBY TO WALPOLE LEGEND

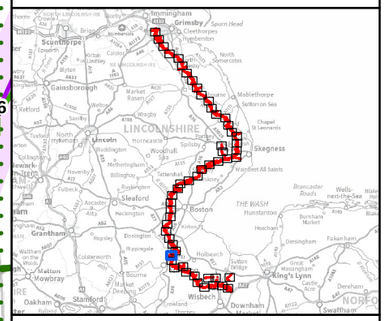

Legend

- Draft Order Limits
- Indicative New Lattice Pylon
- Indicative New Gantry
- Existing Lattice Pylon - Not Affected
- Existing Lattice Pylon - To be Modified
- Existing Lattice Pylon - To Be Dismantled
- Indicative New Overhead Line
- Indicative New Underground Cable
- Existing Overhead Line - Not Affected
- Existing Overhead Line - To Be Modified
- Existing Overhead Line - To Be Dismantled
- Indicative Limits of Deviation
- Indicative New Substation Boundary
- Indicative Permanent Substation Access Route
- Indicative Maintenance Access
- Indicative Area for Temporary Highway Improvements
- Indicative Environmental Mitigation

Rev	Date	Description	GIS	Chk	App
A	27/10/2025	First Issue	LC	HK	DR

nationalgrid

Purpose: SUPPLEMENTARY PEI REPORT - SECTION 5

Scheme: GRIMSBY TO WALPOLE

Document Title: FIGURE 5.1 PROPOSED PROJECT DESIGN

Creator:	Date:	Checker:	Date:	Approver:	Date:
LC	27/10/2025	HK	27/10/2025	DR	27/10/2025

Document Type:	Scale:	Format:	Sheets:	Rev:
FIGURE	1:10,000	A3	40 OF 53	A

Contains Ordnance Survey digital map data © Crown copyright 2025. All rights reserved. Licence number AC0000808122.
Contains public sector information licensed under the Open Government Licence v3.0.

Document Path: \\eu.aecomnet.com\EMIA\UKI\UKNCL2\Jobs\60721024 Grimsby to Walpole\02_Maps\PEIR - WM\Volume 2\Part A\G2W_PEIR_WM_2_A_Chapter_5_Project_Description_Figures.aprx

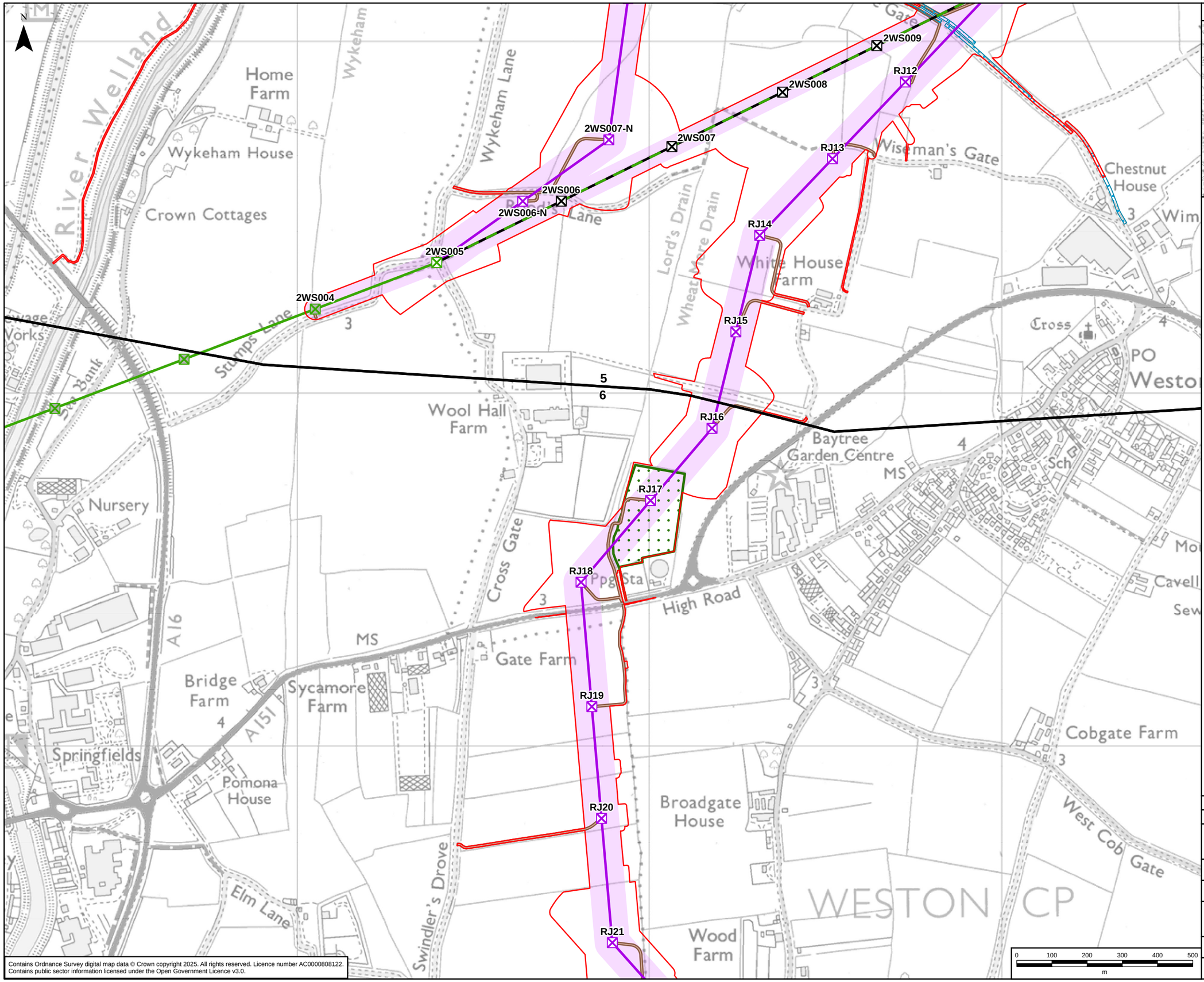

GRIMSBY TO WALPOLE LEGEND

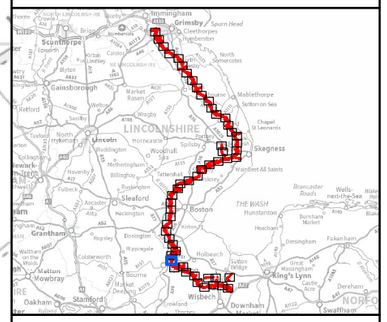

Legend

- Draft Order Limits
- Route Section Break
- Indicative New Lattice Pylon
- Existing Lattice Pylon - Not Affected
- Existing Lattice Pylon - To be Modified
- Existing Lattice Pylon - To Be Dismantled
- Indicative New Overhead Line
- Existing Overhead Line - Not Affected
- Existing Overhead Line - To Be Dismantled
- Indicative Limits of Deviation
- Indicative Maintenance Access
- Indicative Area for Temporary Highway Improvements
- Indicative Environmental Mitigation
- Indicative Environmental Mitigation Access

Rev	Date	Description	GIS	Chk	App
A	27/10/2025	First Issue	LC	HK	DR

nationalgrid

Purpose: SUPPLEMENTARY PEI REPORT - SECTION 5

Scheme: GRIMSBY TO WALPOLE

Document Title: FIGURE 5.1 PROPOSED PROJECT DESIGN

Creator:	Date:	Checker:	Date:	Approver:	Date:
LC	27/10/2025	HK	27/10/2025	DR	27/10/2025

Document Type:	Scale:	Format:	Sheets:	Rev:
FIGURE	1:10,000	A3	41 OF 53	A

0 100 200 300 400 500 m

Contains Ordnance Survey digital map data © Crown copyright 2025. All rights reserved. Licence number AC0000808122.
Contains public sector information licensed under the Open Government Licence v3.0.

Document Path: \\eu.aecomnet.com\EMIA\UKI\UKNCL2\Jobs\60721024 Grimsby to Walpole\02_Maps\PEIR - WM\Volume 2\Part A\G2W_PEIR_WM_2_A_Chapter_5_Project_Description_Figures.aprx

GRIMSBY TO WALPOLE LEGEND

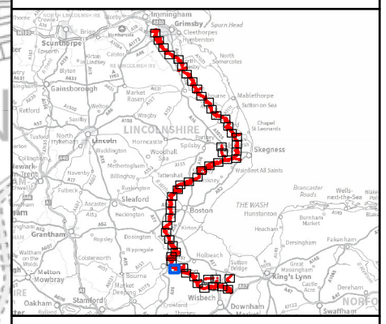

Legend

- Draft Order Limits
- Indicative New Lattice Pylon
- Indicative New Overhead Line
- Indicative Limits of Deviation
- Indicative Maintenance Access
- Indicative Area for Temporary Highway Improvements
- Indicative Environmental Mitigation
- Indicative Environmental Mitigation Access

Rev	Date	Description	GIS	Chk	App
A	27/10/2025	First Issue	LC	HK	DR

nationalgrid

Purpose: SUPPLEMENTARY PEI REPORT - SECTION 5

Scheme: GRIMSBY TO WALPOLE

Document Title: FIGURE 5.1 PROPOSED PROJECT DESIGN

Creator:	Date:	Checker:	Date:	Approver:	Date:
LC	27/10/2025	HK	27/10/2025	DR	27/10/2025

Document Type:	Scale:	Format:	Sheets:	Rev:
FIGURE	1:10,000	A3	42 OF 53	A

Contains Ordnance Survey digital map data © Crown copyright 2025. All rights reserved. Licence number AC0000808122.
Contains public sector information licensed under the Open Government Licence v3.0.

Document Path: \\eu.aecomnet.com\EMIA\UKI\UKNCL2\Jobs\60721024 Grimsby to Walpole\02_Maps\PEIR - WM\Volume 2\Part A\G2W_PEIR_WM_2_A_Chapter_5_Project_Description_Figures.aprx

GRIMSBY TO WALPOLE LEGEND

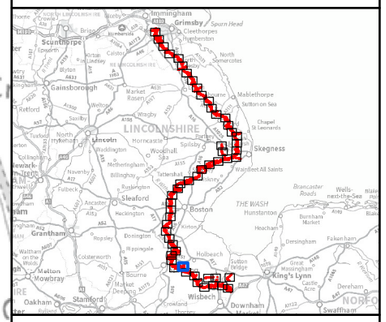

Legend

- Draft Order Limits
- Indicative New Lattice Pylon
- Indicative New Overhead Line
- Indicative Limits of Deviation
- Indicative Maintenance Access
- Indicative Area for Temporary Highway Improvements

East Cob Gate
Cob Gate
Gate House
Eastleigh
The Gables
Hagbeach Gate
Thorpe's Lane
Mill Gate
Crowdike Gate
Newdike Gate
Bakestraw Gate
Moulton River (Drain)
B1357
Hog's Gate
Holly House
Nurseries
Little Lane
Irby Hall
Pickwell House
Westgate Farm
Swain's Hall
Nursery
Whaplode Fen
Snaffer's Lane
Eagle House
Bridge Farm
Whaplode River (Drain)
RJ31
RJ32
RJ33
RJ34
RJ35
RJ36
Spark's Lane
Hall Gate
Vailima
Mill Gate Cottage
Ashtree Farm
Penny Acres
Oaklands Farm
Moat
SOUTH HOLLAND DIST
WHAPLODE CP
23
22

0 100 200 300 400 500
m

Contains Ordnance Survey digital map data © Crown copyright 2025. All rights reserved. Licence number AC0000808122.
Contains public sector information licensed under the Open Government Licence v3.0.

Rev	Date	Description	GIS	Chk	App
A	27/10/2025	First Issue	LC	HK	DR

nationalgrid

Purpose: SUPPLEMENTARY PEI REPORT - SECTION 5

Scheme: GRIMSBY TO WALPOLE

Document Title: FIGURE 5.1
PROPOSED PROJECT DESIGN

Creator:	Date:	Checker:	Date:	Approver:	Date:
LC	27/10/2025	HK	27/10/2025	DR	27/10/2025

Document Type:	Scale:	Format:	Sheets:	Rev:
FIGURE	1:10,000	A3	43 OF 53	A

Document Path: \\eu.aecomnet.com\EMIA\UKI\UKNCL2\Jobs\60721024 Grimsby to Walpole\02_Maps\PEIR - WM\Volume 2\Part A\G2W_PEIR_WM_2_A_Chapter_5_Project_Description_Figures.aprx

N

RJ35
RJ36
RJ37
RJ38
RJ39
RJ40
RJ41
RJ42
RJ43
RJ44
RJ45
RJ46

WHAPLODE CP

Barrington
Excel Villa
Hurdletree Farm
Hurdletree Bank Farm
Nurseries
Crane's Gate
Vailima
Mill Gate Cottage
Ashtree Farm
Penny Acres
Oaklands Farm
Mill Gate
Highfield
Southernwood
Home Farm
Crossways
Hurdletree Bank
Narrow Lane
32
33
34
MS
The Bungalow
The Gables
Whaplode St Catherine
Crane's Gate House
Saturda Bridge
Raven's Bank
Westfield
Ivanhoe
Millgate House
MP
FB
Sycamore Farm
St Catherine's Bridge
Rookery Farm
Holland Drain
Allot Gdns
Shemau
Narbeth
Bramley House
Red Lodge Farm
Millgate Farm
Grange Farm
Berenice
Gren

0 100 200 300 400 500
m

Contains Ordnance Survey digital map data © Crown copyright 2025. All rights reserved. Licence number AC0000808122.
Contains public sector information licensed under the Open Government Licence v3.0.

GRIMSBY TO WALPOLE LEGEND

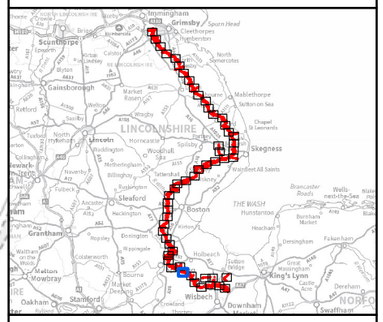

Legend

- Draft Order Limits
- Indicative New Lattice Pylon
- Indicative New Overhead Line
- Indicative Limits of Deviation
- Indicative Maintenance Access
- Indicative Area for Temporary Highway Improvements
- Indicative Environmental Mitigation
- Indicative Environmental Mitigation Access

Rev	Date	Description	GIS	Chk	App
A	27/10/2025	First Issue	LC	HK	DR

nationalgrid

Purpose: SUPPLEMENTARY PEI REPORT - SECTION 5

Scheme: GRIMSBY TO WALPOLE

Document Title: FIGURE 5.1 PROPOSED PROJECT DESIGN

Creator:	Date:	Checker:	Date:	Approver:	Date:
LC	27/10/2025	HK	27/10/2025	DR	27/10/2025

Document Type:	Scale:	Format:	Sheets:	Rev:
FIGURE	1:10,000	A3	44 OF 53	A

Document Path: \\eu.aecomnet.com\EMIA\UKI\UKNCL2\Jobs\60721024 Grimsby to Walpole\02_Maps\PEIR - WM\Volume 2\Part A\G2W_PEIR_WM_2_A_Chapter_5_Project_Description_Figures.aprx

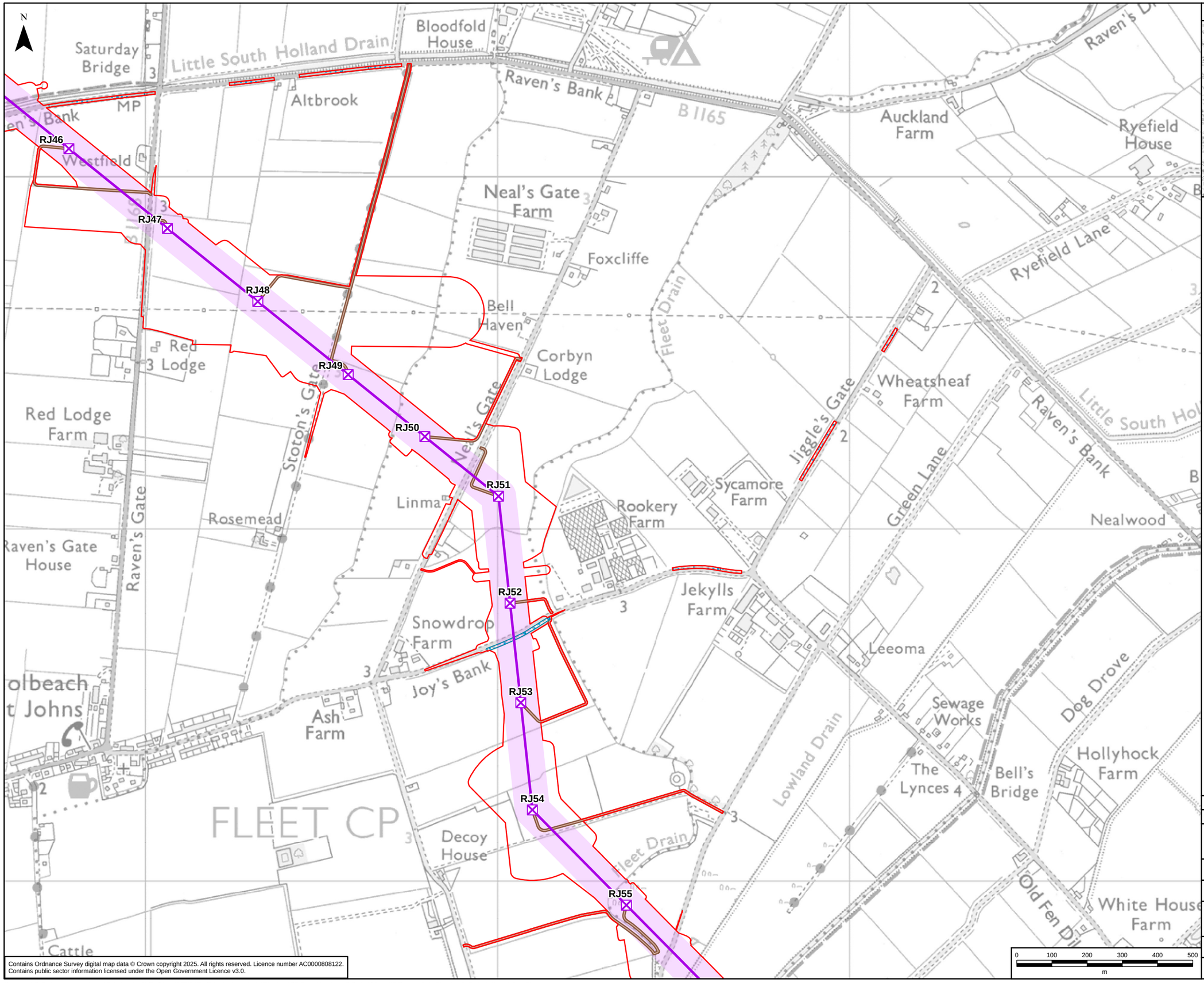

Contains Ordnance Survey digital map data © Crown copyright 2025. All rights reserved. Licence number AC0000808122.
Contains public sector information licensed under the Open Government Licence v3.0.

GRIMSBY TO WALPOLE LEGEND

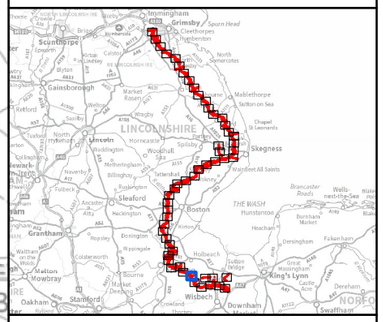

Legend

- Draft Order Limits
- Indicative New Lattice Pylon
- Indicative New Overhead Line
- Indicative Limits of Deviation
- Indicative Maintenance Access
- Indicative Area for Temporary Highway Improvements

Rev	Date	Description	GIS	Chk	App
A	27/10/2025	First Issue	LC	HK	DR

nationalgrid

Purpose: SUPPLEMENTARY PEI REPORT - SECTION 5

Scheme: GRIMSBY TO WALPOLE

Document Title: FIGURE 5.1
PROPOSED PROJECT DESIGN

Creator:	Date:	Checker:	Date:	Approver:	Date:
LC	27/10/2025	HK	27/10/2025	DR	27/10/2025

Document Type:	Scale:	Format:	Sheets:	Rev:
FIGURE	1:10,000	A3	45 OF 53	A

Document Path: \\eu.aecomnet.com\EMIA\UKI\UKNCL2\Jobs\60721024 Grimsby to Walpole\02_Maps\PEIR - WM\Volume 2\Part A\G2W_PEIR_WM_2_A_Chapter_5_Project_Description_Figures.aprx

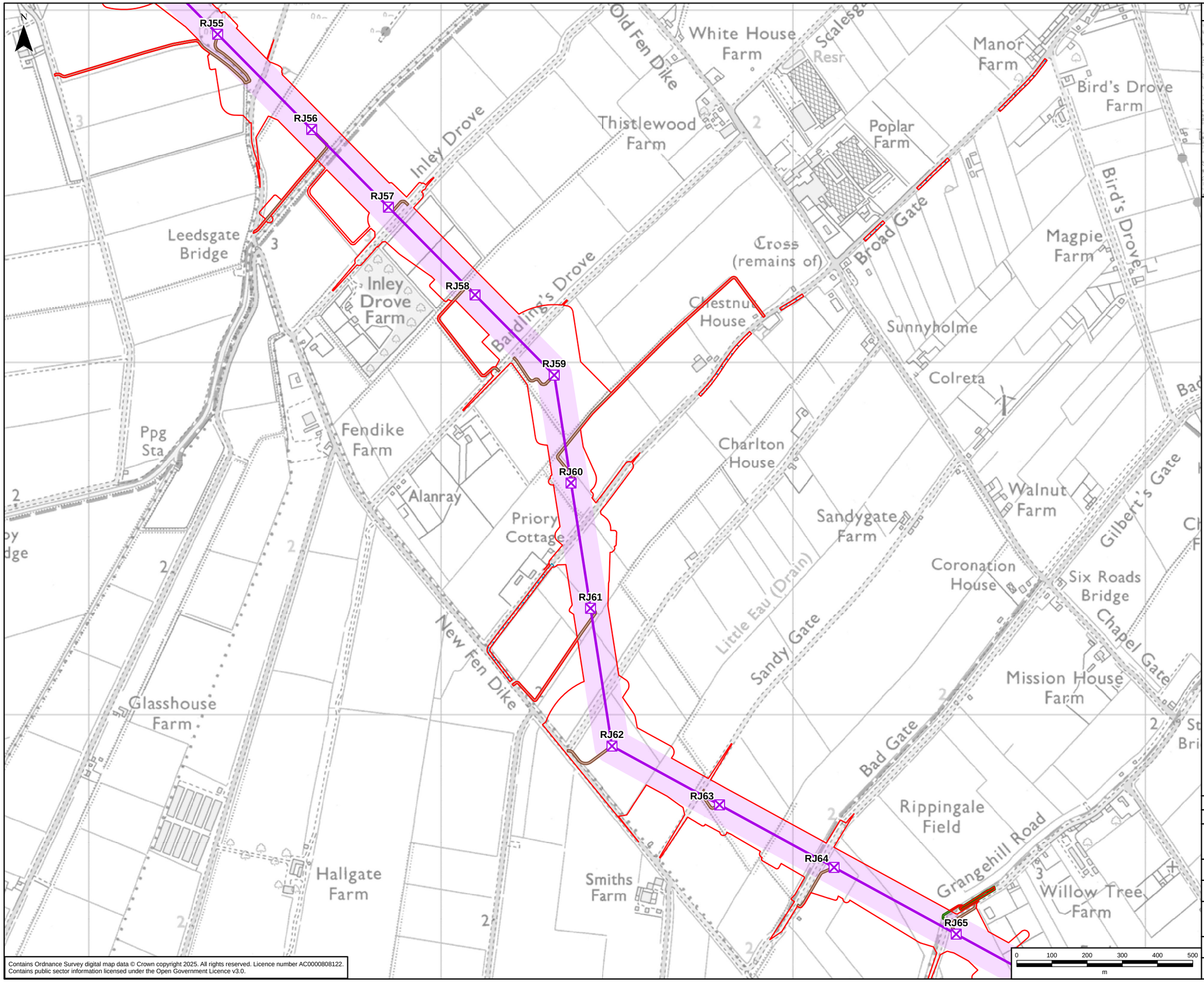

Contains Ordnance Survey digital map data © Crown copyright 2025. All rights reserved. Licence number AC0000808122.
Contains public sector information licensed under the Open Government Licence v3.0.

GRIMSBY TO WALPOLE LEGEND

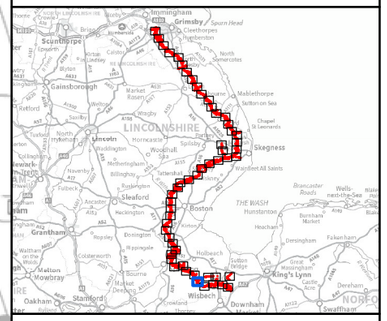

Legend

- Draft Order Limits
- Indicative New Lattice Pylon
- Indicative New Overhead Line
- Indicative Limits of Deviation
- Indicative Maintenance Access
- Indicative Area for Temporary Highway Improvements
- Indicative Environmental Mitigation
- Indicative Environmental Mitigation Access

Rev	Date	Description	GIS	Chk	App
A	27/10/2025	First Issue	LC	HK	DR

nationalgrid

Purpose: SUPPLEMENTARY PEI REPORT - SECTION 5

Scheme: GRIMSBY TO WALPOLE

Document Title: FIGURE 5.1 PROPOSED PROJECT DESIGN

Creator:	Date:	Checker:	Date:	Approver:	Date:
LC	27/10/2025	HK	27/10/2025	DR	27/10/2025

Document Type:	Scale:	Format:	Sheets:	Rev:
FIGURE	1:10,000	A3	46 OF 53	A

Document Path: \\eu.aecomnet.com\EMIA\UKI\UKNCL2\Jobs\60721024 Grimsby to Walpole\02_Maps\PEIR - WM\Volume 2\Part A\G2W_PEIR_WM_2_A_Chapter_5_Project_Description_Figures.aprx

N

RJ65 RJ66 RJ67 RJ68 RJ69 RJ70 RJ71 RJ72 RJ73 RJ74 RJ75

Mission House Farm
Chapel Gate
Bythorne Bar
Bottlelane Field
Park Farm
Nutwalk Farm
Cooper's Corner
Hornfield Hou
Park House
16
Star Bridge
Bottle Lane
Eaugate Field
Bramley House
Rippingale Field
Grangehill Road
Black Lane
(Track)
Karrow Field
Willow Tree Farm
Ryland Field
Oaktree Farm
Eauleet Field
Northlane Field
Ewings Farm
Grangehill Farm
Cross
TYDD ST GILES
15
Grangehill Corner
Elmtree House
Quaney Field
Fen Lane
Australia House
Tydd St Giles Fen
Westlands
Lowland Drain
Shaffendike Field
Fenlane Field
Broad Drove West
Fengate Field
Kenny House
14
Chestnut House
Broad Drove Field
Crane Cottage
Poplartree Farm

0 100 200 300 400 500
m

Contains Ordnance Survey digital map data © Crown copyright 2025. All rights reserved. Licence number AC0000808122.
Contains public sector information licensed under the Open Government Licence v3.0.

GRIMSBY TO WALPOLE LEGEND

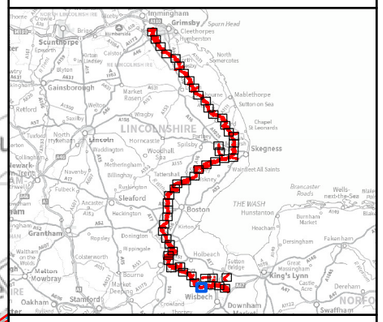

Legend

- Draft Order Limits
- Indicative New Lattice Pylon
- Indicative New Overhead Line
- Indicative Limits of Deviation
- Indicative Maintenance Access
- Indicative Area for Temporary Highway Improvements
- Indicative Environmental Mitigation
- Indicative Environmental Mitigation Access

Rev	Date	Description	GIS	Chk	App
A	27/10/2025	First Issue	LC	HK	DR

nationalgrid

Purpose: SUPPLEMENTARY PEI REPORT - SECTION 5

Scheme: GRIMSBY TO WALPOLE

Document Title: FIGURE 5.1 PROPOSED PROJECT DESIGN

Creator:	Date:	Checker:	Date:	Approver:	Date:
LC	27/10/2025	HK	27/10/2025	DR	27/10/2025

Document Type:	Scale:	Format:	Sheets:	Rev:
FIGURE	1:10,000	A3	47 OF 53	A

Document Path: \\eu.aecomnet.com\EMIA\UKI\UKNCL2\Jobs\60721024 Grimsby to Walpole\02_Maps\PEIR - WM\Volume 2\Part A\G2W_PEIR_WM_2_A_Chapter_5_Project_Description_Figures.aprx

N

Trafford House
Tretton Bridge
Shire Drain
Tydd St Giles Golf Centre
CH
Manor House
Fern House
Bank House
Furlong Field
East Ville
Dunton Bridge
Tydd St Giles
New Field
Kirkgate Bridge
Great East Field
Horn Field
Long Brick Field
Sewage Works
St Giles Lodge
Little East Field
Goatlands
Sch
South Crofts
Newlands
Peartree Farm
High South Field
Sterts
Oakley Farm
Church Lane Bridge
High Dike Bank
Low South Field
Fen Croft
Lodge Farm
Fenland Field
Mud Croft
Shortlands
Wr Twr
Home Farm
Sewage Works
Blackdike Bridge (FB)
Mudcroft Farm
Gaul Field
Parrock Field
Newton Hall
Home Farm
Croft's Farm
Newton-in-the-Isle
Karrow Field
Rose Villa
Newton House Farm
Crofts
Main Drain

RJ75 RJ76 RJ77 RJ78 RJ79 RJ80 RJ81 RJ82 RJ83 RJ84

Contains Ordnance Survey digital map data © Crown copyright 2025. All rights reserved. Licence number AC0000808122.
Contains public sector information licensed under the Open Government Licence v3.0.

0 100 200 300 400 500
m

GRIMSBY TO WALPOLE LEGEND

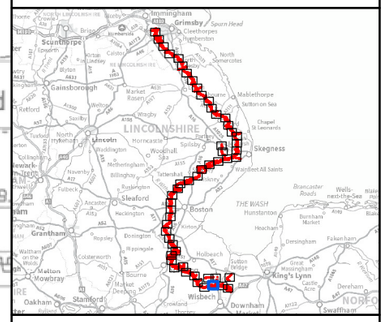

Legend
- Draft Order Limits
- Indicative New Lattice Pylon
- Indicative New Overhead Line
- Indicative Limits of Deviation
- Indicative Maintenance Access
- Indicative Area for Temporary Highway Improvements
- Indicative Environmental Mitigation
- Indicative Environmental Mitigation Access

Rev	Date	Description	GIS	Chk	App
A	27/10/2025	First Issue	LC	HK	DR

nationalgrid

Purpose: SUPPLEMENTARY PEI REPORT - SECTION 5

Scheme: GRIMSBY TO WALPOLE

Document Title: FIGURE 5.1 PROPOSED PROJECT DESIGN

Creator:	Date:	Checker:	Date:	Approver:	Date:
LC	27/10/2025	HK	27/10/2025	DR	27/10/2025

Document Type:	Scale:	Format:	Sheets:	Rev:
FIGURE	1:10,000	A3	48 OF 53	A

Document Path: \\eu.aecomnet.com\EMIA\UKI\UKNCL2\Jobs\60721024 Grimsby to Walpole\02_Maps\PEIR - WM\Volume 2\Part A\G2W_PEIR_WM_2_A_Chapter_5_Project_Description_Figures.aprx

N

Woad Farm
Drain
Roderwick
Cross Gate
Sharpe's Bridge
Greendike Lane
Salt Field
Strawberry Hall
Roderwick Field
Middle Field
Oldfield Drain
Wisbech Road
Allot Gdns
Tydd St Mary's Common
The Grange
Tysdale Farm
Bottom Sch Field
Minerva Farm
Tydd St Mary
MS
Parsonage Farm
Parsonage Field
TYDD ST MARY CP
Allot Gdns
Old Field
Sea Bank
Romanhurst
The Angle
Allot Gdns
Crossgate Field
Breach Eau (Drain)
Lowgate House
Barton Field
Holt
Low Gate
Crofts
Tydd Gote Bridge
BS
PO
Tydd G
Long Fa
Bridge Farm
Hannath Hall
Raspberry Cottage
Lowgate Field
Marwald Field
Old Eau Field
Blowhead Field
Tretton Manor Farm
Eaudyke Bank
Fern House

0 100 200 300 400 500
m

Contains Ordnance Survey digital map data © Crown copyright 2025. All rights reserved. Licence number AC0000808122.
Contains public sector information licensed under the Open Government Licence v3.0.

GRIMSBY TO WALPOLE LEGEND

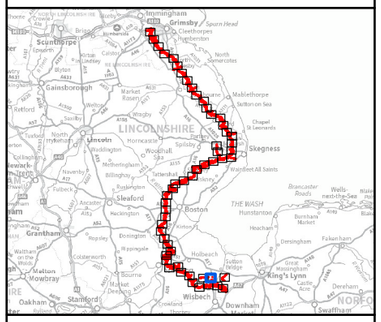

Legend

- Draft Order Limits
- Existing Lattice Pylon - Not Affected
- Existing Overhead Line - Not Affected
- Indicative Area for Temporary Highway Improvements

Rev	Date	Description	GIS	Chk	App
A	27/10/2025	First Issue	LC	HK	DR

nationalgrid

Purpose: SUPPLEMENTARY PEI REPORT - SECTION 5

Scheme: GRIMSBY TO WALPOLE

Document Title: FIGURE 5.1 PROPOSED PROJECT DESIGN

Creator:	Date:	Checker:	Date:	Approver:	Date:
LC	27/10/2025	HK	27/10/2025	DR	27/10/2025

Document Type:	Scale:	Format:	Sheets:	Rev:
FIGURE	1:10,000	A3	49 OF 53	A

Document Path: \\eu.aecomnet.com\EMIA\UKI\UKNCL2\Jobs\60721024 Grimsby to Walpole\02_Maps\PEIR - WM\Volume 2\Part A\G2W_PEIR_WM_2_A_Chapter_5_Project_Description_Figures.aprx

GRIMSBY TO WALPOLE LEGEND

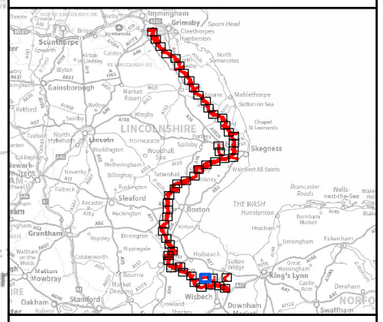

Legend

- Draft Order Limits
- Existing Lattice Pylon - Not Affected
- Existing Overhead Line - Not Affected
- Indicative Area for Temporary Highway Improvements

Rev	Date	Description	GIS	Chk	App
A	27/10/2025	First Issue	LC	HK	DR

nationalgrid

Purpose: SUPPLEMENTARY PEI REPORT - SECTION 5

Scheme: GRIMSBY TO WALPOLE

Document Title: FIGURE 5.1 PROPOSED PROJECT DESIGN

Creator:	Date:	Checker:	Date:	Approver:	Date:
LC	27/10/2025	HK	27/10/2025	DR	27/10/2025

Document Type:	Scale:	Format:	Sheets:	Rev:
FIGURE	1:10,000	A3	50 OF 53	A

0 100 200 300 400 500 m

Contains Ordnance Survey digital map data © Crown copyright 2025. All rights reserved. Licence number AC0000808122.
Contains public sector information licensed under the Open Government Licence v3.0.

Document Path: \\eu.aecomnet.com\EMIA\UKI\UKNCL2\Jobs\60721024 Grimsby to Walpole\02_Maps\PEIR - WM\Volume 2\Part A\G2W_PEIR_WM_2_A_Chapter_5_Project_Description_Figures.aprx

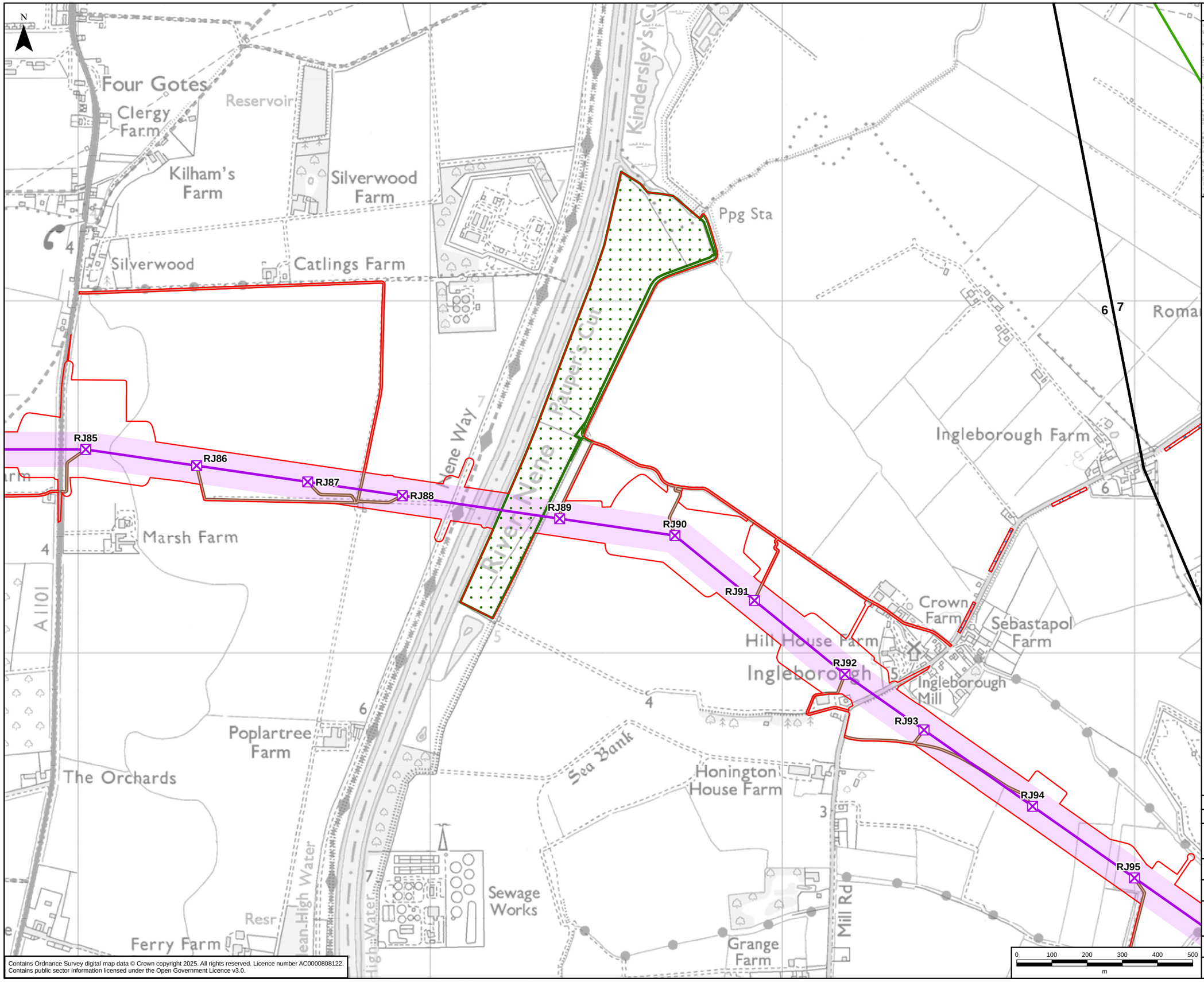

Contains Ordnance Survey digital map data © Crown copyright 2025. All rights reserved. Licence number AC0000808122.
Contains public sector information licensed under the Open Government Licence v3.0.

GRIMSBY TO WALPOLE LEGEND

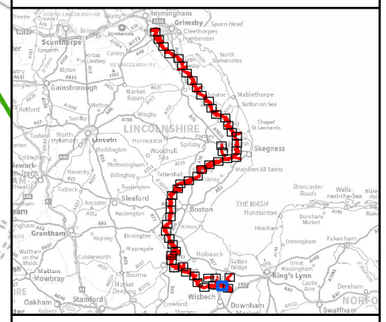

Legend

- Draft Order Limits
- Route Section Break
- Indicative New Lattice Pylon
- Indicative New Overhead Line
- Existing Overhead Line - Not Affected
- Indicative Limits of Deviation
- Indicative Maintenance Access
- Indicative Area for Temporary Highway Improvements
- Indicative Environmental Mitigation
- Indicative Environmental Mitigation Access

Rev	Date	Description	GIS	Chk	App
A	27/10/2025	First Issue	LC	HK	DR

nationalgrid

Purpose: SUPPLEMENTARY PEI REPORT - SECTION 5

Scheme: GRIMSBY TO WALPOLE

Document Title: FIGURE 5.1
PROPOSED PROJECT DESIGN

Creator:	Date:	Checker:	Date:	Approver:	Date:
LC	27/10/2025	HK	27/10/2025	DR	27/10/2025

Document Type:	Scale:	Format:	Sheets:	Rev:
FIGURE	1:10,000	A3	51 OF 53	A

Document Path: \\eu.aecomnet.com\EMIA\UKI\UKNCL2\Jobs\60721024 Grimsby to Walpole\02_Maps\PEIR - WM\Volume 2\Part A\G2W_PEIR_WM_2_A_Chapter_5_Project_Description_Figures.aprx

N

Ingleborough Farm

Rose & Crown Farm

Sewage Works

Walpole West Drain

Thorn Moor Field

The Salts

Crown Farm

Sebastapol Farm

Hill House Farm

Ingleborough

Ingleborough Mill

RJ91

RJ92

RJ93

RJ94

RJ95

RJ96

RJ97

RJ98

RJ99

RJ100

4ZM333

4ZM332

4ZM336-N

4ZM337-N

4ZM335-N

4ZM333-N

4ZM331

4ZM334-N

Walpole B Proposed Substation

4ZM332-N

4ZM330

4ZM331-N

4ZM330-N

4ZM329

4ZM328

Mill Rd

WEST WALTON CP

Priory Farm

West Walton Lewes

West Walton

School Road

Wash Dike

Resrs

Moat

Faulkner House

Faulkner Bridge

West Drove Farm

TOWER

0 100 200 300 400 500
m

Contains Ordnance Survey digital map data © Crown copyright 2025. All rights reserved. Licence number AC0000808122.
Contains public sector information licensed under the Open Government Licence v3.0.

GRIMSBY TO WALPOLE LEGEND

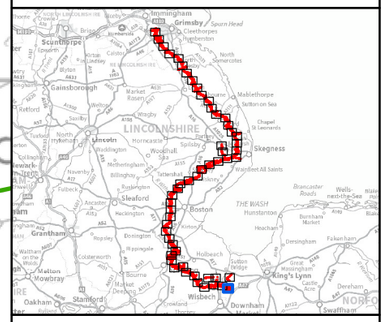

Legend

- Draft Order Limits
- Route Section Break
- Indicative New Lattice Pylon
- Indicative New Gantry
- Existing Lattice Pylon - Not Affected
- Existing Lattice Pylon - To Be Dismantled
- Indicative New Overhead Line
- Indicative New Underground Cable
- Existing Overhead Line - Not Affected
- Existing Overhead Line - To Be Modified
- Existing Overhead Line - To Be Dismantled
- Indicative Limits of Deviation
- Indicative New Substation Boundary
- Indicative Cable Sealing End Compound Boundary
- Indicative Permanent Substation Access Route
- Indicative Maintenance Access
- Indicative Area for Temporary Highway Improvements
- Indicative Environmental Mitigation
- Indicative Environmental Mitigation Access

Rev	Date	Description	GIS	Chk	App
A	27/10/2025	First Issue	LC	HK	DR

nationalgrid

Purpose: SUPPLEMENTARY PEI REPORT - SECTION 5

Scheme: GRIMSBY TO WALPOLE

Document Title: FIGURE 5.1 PROPOSED PROJECT DESIGN

Creator:	Date:	Checker:	Date:	Approver:	Date:
LC	27/10/2025	HK	27/10/2025	DR	27/10/2025

Document Type:	Scale:	Format:	Sheets:	Rev:
FIGURE	1:10,000	A3	52 OF 53	A

Document Path: \\eu.aecomnet.com\EMIA\UKI\UKNCL2\Jobs\60721024 Grimsby to Walpole\02_Maps\PEIR - WM\Volume 2\Part A\G2W_PEIR_WM_2_A_Chapter_5_Project_Description_Figures.aprx

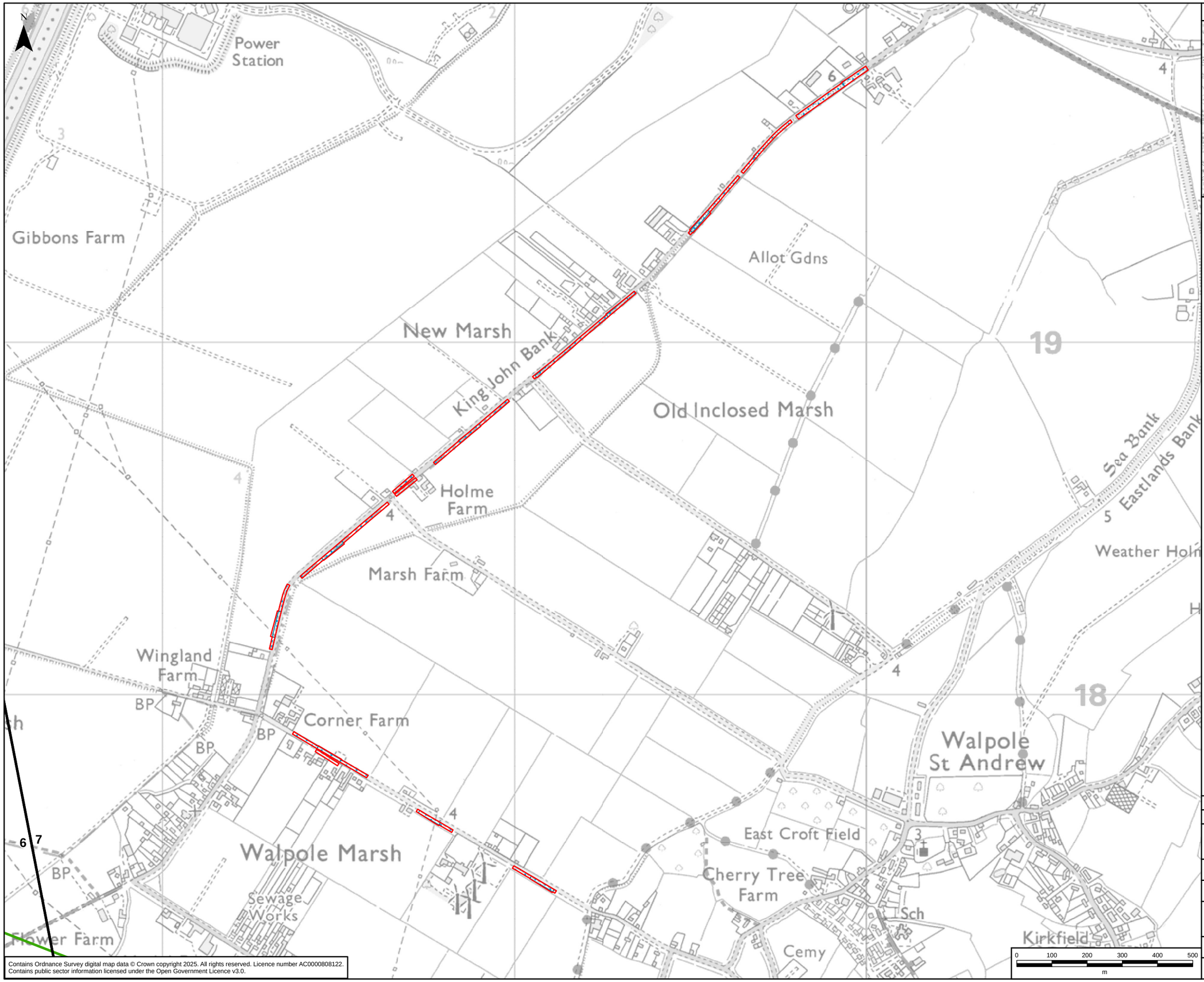

Contains Ordnance Survey digital map data © Crown copyright 2025. All rights reserved. Licence number AC0000808122.
Contains public sector information licensed under the Open Government Licence v3.0.

GRIMSBY TO WALPOLE LEGEND

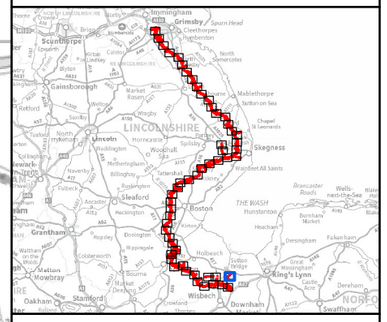

Legend

- Draft Order Limits
- Route Section Break
- Existing Lattice Pylon - Not Affected
- Existing Overhead Line - Not Affected
- Indicative Area for Temporary Highway Improvements

Rev	Date	Description	GIS	Chk	App
A	27/10/2025	First Issue	LC	HK	DR

nationalgrid

Purpose: SUPPLEMENTARY PEI REPORT - SECTION 5

Scheme: GRIMSBY TO WALPOLE

Document Title: FIGURE 5.1 PROPOSED PROJECT DESIGN

Creator:	Date:	Checker:	Date:	Approver:	Date:
LC	27/10/2025	HK	27/10/2025	DR	27/10/2025

Document Type:	Scale:	Format:	Sheets:	Rev:
FIGURE	1:10,000	A3	53 OF 53	A

Document Path: \\eu.aecomnet.com\EMIA\UKI\UKNCL2\Jobs\60721024 Grimsby to Walpole\02_Maps\PEIR - WM\Volume 2\Part A\G2W_PEIR_WM_2_A_Chapter_5_Project_Description_Figures.aprx

N

Wells Road

Moat

FB

Meadow Farm

Great Coates Road

The Grange Farm

Moat

A1136

Sch

4KG149

4KG151-T

4KG150

4KG151

4KG151-N

4KG152-T

4KG152

4KG153-T

4KG153

4KG153-N

4KG154-T

4KG154-N

4KG155-N

4KG156-N

4KG154

Grimsby West Proposed Substation

Grimsby West Existing Substation

132kV NPG Substation

GL1

GL2

GL3

GL4

GL5

GL6

GL7

GL8

GL9

4KG155-T

4KG155

4KG156

4KG157

4KG158

Wybers Wood

09

08

AYLESBY

1

2

Pewipe Farm

Aylesby Road

Aylesby

Home Farm

Little Beck

Southfield

Butt Lane

Stud Farm Cottage

Laceby Acres

Cottagers

FB

Spr

Contains Ordnance Survey digital map data © Crown copyright 2025. All rights reserved. Licence number AC0000808122.
Contains public sector information licensed under the Open Government Licence v3.0.

0 100 200 300 400 500
m

GRIMSBY TO WALPOLE LEGEND

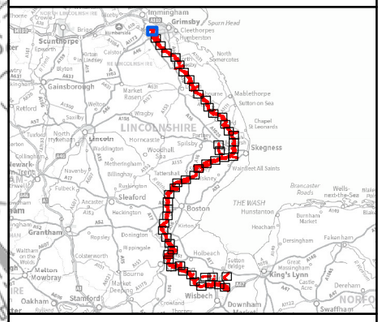

Legend

- Draft Order Limits
- Route Section Break
- Indicative New Lattice Pylon
- Indicative New Gantry
- Existing Lattice Pylon - Not Affected
- Existing Lattice Pylon - To Be Dismantled
- Indicative Temporary Structure
- Indicative New Overhead Line
- Indicative Temporary Overhead Line
- Existing Overhead Line - Not Affected
- Existing Overhead Line - To Be Modified
- Existing Overhead Line - To Be Dismantled
- Existing Substation Boundary
- Existing Substation to be Demolished
- Indicative New Substation Boundary
- Indicative Access Route - Stone
- Indicative Access Route - Trackway
- Indicative Permanent Substation Access Route
- Indicative Area for Temporary Highway Improvements
- Indicative Pylon Working Area
- Indicative Pylon Stringing Position
- Indicative Crossing Protection Work Area
- Indicative Construction Compound
- Indicative Outfall
- Indicative Outfall Pipes
- Indicative Sustainable Drainage System Basin

Rev	Date	Description	GIS	Chk	App
A	25/09/2025	First Issue	LC	HK	DR

nationalgrid

Purpose: SUPPLEMENTARY PEI REPORT - SECTION 5

Scheme: GRIMSBY TO WALPOLE

Document Title: FIGURE 5.2 TEMPORARY CONSTRUCTION WORKS

Creator:	Date:	Checker:	Date:	Approver:	Date:
LC	25/09/2025	HK	25/09/2025	DR	25/09/2025

Document Type:	Scale:	Format:	Sheets:	Rev:
FIGURE	1:10,000	A3	1 OF 53	A

Document Path: \\eu.aecomnet.com\EMIA\UKI\UKNCL2\Jobs\60721024 Grimsby to Walpole\02_Maps\PEIR - WM\Volume 2\Part A\G2W_PEIR_WM_2_A_Chapter_5_Project_Description_Figures.aprx

GRIMSBY TO WALPOLE LEGEND

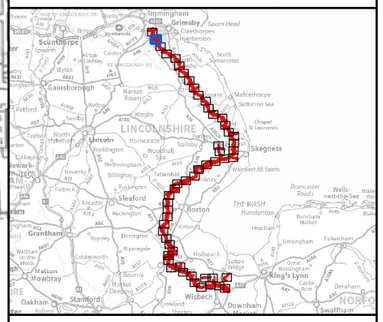

Legend

- Draft Order Limits
- Indicative New Lattice Pylon
- Indicative New Low Height Lattice Pylon
- Indicative New Overhead Line
- Indicative Access Route - Stone
- Indicative Access Route - Trackway
- Indicative Pylon Working Area
- Indicative Pylon Stringing Position
- Indicative Crossing Protection Work Area
- Indicative Construction Compound
- Indicative Outfall
- Indicative Outfall Pipes
- Indicative Sustainable Drainage System Basin

Rev	Date	Description	GIS	Chk	App
A	25/09/2025	First Issue	LC	HK	DR

nationalgrid

Purpose: SUPPLEMENTARY PEI REPORT - SECTION 5

Scheme: GRIMSBY TO WALPOLE

Document Title: FIGURE 5.2 TEMPORARY CONSTRUCTION WORKS

Creator:	Date:	Checker:	Date:	Approver:	Date:
LC	25/09/2025	HK	25/09/2025	DR	25/09/2025

Document Type:	Scale:	Format:	Sheets:	Rev:
FIGURE	1:10,000	A3	2 OF 53	A

Contains Ordnance Survey digital map data © Crown copyright 2025. All rights reserved. Licence number AC0000808122.
Contains public sector information licensed under the Open Government Licence v3.0.

Document Path: \\eu.aecomnet.com\EMIA\UKI\UKNCL2\Jobs\60721024 Grimsby to Walpole\02_Maps\PEIR - WM\Volume 2\Part A\G2W_PEIR_WM_2_A_Chapter_5_Project_Description_Figures.aprx

GL18
GL19
GL20
GL21
GL22
GL23
GL24
GL25
GL26
GL27
GL28
GL29
GL30
Grove Farm
Netherwood
Waltham
Barnoldby le Beck
Becklands
Woodlands
Waltham Road
Waltham Grove
Waltham Windmill
Prospect Farm
Norman Corner
Brigsley Top
Manor House
Bedlam Hill
Wanderlust Way
Ash
FBs
FB
Sch
F Sta
Cemy
0 100 200 300 400 500
m

GRIMSBY TO WALPOLE LEGEND

Legend

- Draft Order Limits
- Indicative New Low Height Lattice Pylon
- Indicative New Overhead Line
- Indicative Access Route - Stone
- Indicative Access Route - Trackway
- Indicative Pylon Working Area
- Indicative Pylon Stringing Position
- Indicative Crossing Protection Work Area
- Indicative Outfall
- Indicative Outfall Pipes
- Indicative Sustainable Drainage System Basin

Rev	Date	Description	GIS	Chk	App
A	25/09/2025	First Issue	LC	HK	DR

nationalgrid

Purpose: SUPPLEMENTARY PEI REPORT - SECTION 5

Scheme: GRIMSBY TO WALPOLE

Document Title: FIGURE 5.2 TEMPORARY CONSTRUCTION WORKS

Creator:	Date:	Checker:	Date:	Approver:	Date:
LC	25/09/2025	HK	25/09/2025	DR	25/09/2025

Document Type:	Scale:	Format:	Sheets:	Rev:
FIGURE	1:10,000	A3	3 OF 53	A

Contains Ordnance Survey digital map data © Crown copyright 2025. All rights reserved. Licence number AC0000808122.
Contains public sector information licensed under the Open Government Licence v3.0.

Document Path: \\eu.aecomnet.com\EMIA\UKI\UKNCL2\Jobs\60721024 Grimsby to Walpole\02_Maps\PEIR - WM\Volume 2\Part A\G2W_PEIR_WM_2_A_Chapter_5_Project_Description_Figures.aprx

GRIMSBY TO WALPOLE LEGEND

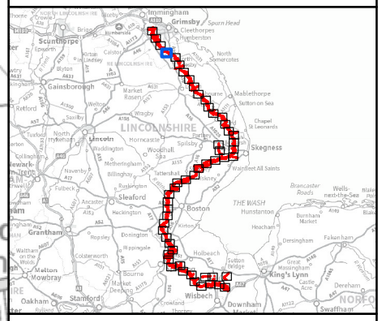

Legend

- Draft Order Limits
- Indicative New Lattice Pylon
- Indicative New Low Height Lattice Pylon
- Indicative New Overhead Line
- Indicative Access Route - Stone
- Indicative Access Route - Trackway
- Indicative Pylon Working Area
- Indicative Pylon Stringing Position
- Indicative Crossing Protection Work Area
- Indicative Construction Compound
- Indicative Outfall
- Indicative Outfall Pipes
- Indicative Sustainable Drainage System Basin

Rev	Date	Description	GIS	Chk	App
A	25/09/2025	First Issue	LC	HK	DR

nationalgrid

Purpose: SUPPLEMENTARY PEI REPORT - SECTION 5

Scheme: GRIMSBY TO WALPOLE

Document Title: FIGURE 5.2 TEMPORARY CONSTRUCTION WORKS

Creator:	Date:	Checker:	Date:	Approver:	Date:
LC	25/09/2025	HK	25/09/2025	DR	25/09/2025

Document Type:	Scale:	Format:	Sheets:	Rev:
FIGURE	1:10,000	A3	4 OF 53	A

0 100 200 300 400 500 m

Contains Ordnance Survey digital map data © Crown copyright 2025. All rights reserved. Licence number AC0000808122.
Contains public sector information licensed under the Open Government Licence v3.0.

Document Path: \\eu.aecomnet.com\EMIA\UKI\UKNCL2\Jobs\60721024 Grimsby to Walpole\02_Maps\PEIR - WM\Volume 2\Part A\G2W_PEIR_WM_2_A_Chapter_5_Project_Description_Figures.aprx

N

GL40
GL41
GL42
GL43
GL44
GL45
GL46
GL47
GL48
GL49
GL50

Waithe House Farm
Holme Farm
Bowlings Park
Grainsby Holme
Cockerline Cottage
A1031
Old Fleet Drain
Blow Well
Blow Wells
NORTH THORESBY CP
Poplar Farm
North Thoresby
Westbrook
B1201
Eastfield House
Gloucester House
Fulstow Top
Top Farm
Double Tunnel Bridge
Reservoir
Black Leg Drain
PO
Sch
FB

Contains Ordnance Survey digital map data © Crown copyright 2025. All rights reserved. Licence number AC0000808122.
Contains public sector information licensed under the Open Government Licence v3.0.

0 100 200 300 400 500
m

GRIMSBY TO WALPOLE LEGEND

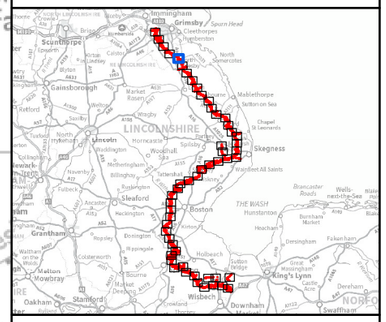

Legend

- Draft Order Limits
- Indicative New Lattice Pylon
- Indicative New Overhead Line
- Indicative Access Route - Stone
- Indicative Access Route - Trackway
- Indicative Pylon Working Area
- Indicative Pylon Stringing Position
- Indicative Crossing Protection Work Area
- Indicative Outfall
- Indicative Outfall Pipes
- Indicative Sustainable Drainage System Basin

Rev	Date	Description	GIS	Chk	App
A	25/09/2025	First Issue	LC	HK	DR

nationalgrid

Purpose: SUPPLEMENTARY PEI REPORT - SECTION 5

Scheme: GRIMSBY TO WALPOLE

Document Title: FIGURE 5.2 TEMPORARY CONSTRUCTION WORKS

Creator:	Date:	Checker:	Date:	Approver:	Date:
LC	25/09/2025	HK	25/09/2025	DR	25/09/2025

Document Type:	Scale:	Format:	Sheets:	Rev:
FIGURE	1:10,000	A3	5 OF 53	A

Document Path: \\eu.aecomnet.com\EMIA\UKI\UKNCL2\Jobs\60721024 Grimsby to Walpole\02_Maps\PEIR - WM\Volume 2\Part A\G2W_PEIR_WM_2_A_Chapter_5_Project_Description_Figures.aprx

N

GL51
GL52
GL53
GL54
GL55
GL56
GL57
GL58
GL59

Lincolnshire Wolds Railway
Glebe Farm
The Vicarage
Sch
Fulstow
Enfield Farm
Mout
Moated Grange
The Hawthor
mwells Farm
Waingrove Farm
Cold Harbour
Westfield Farm
Ludborough Sta
Fulstow Mill
Southfield Farm
Grange Farm
Crossroad Farm
Bonscaupe
Southfield Farm
Greenshires
Covenham St Bartholomew
Westfield Farm
Pear Tree
A16

Contains Ordnance Survey digital map data © Crown copyright 2025. All rights reserved. Licence number AC0000808122.
Contains public sector information licensed under the Open Government Licence v3.0.

0 100 200 300 400 500
m

GRIMSBY TO WALPOLE LEGEND

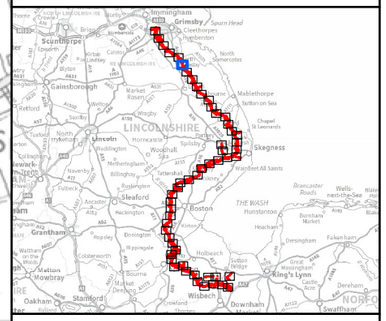

Legend

- Draft Order Limits
- Indicative New Lattice Pylon
- Indicative New Overhead Line
- Indicative Access Route - Stone
- Indicative Access Route - Trackway
- Indicative Area for Temporary Highway Improvements
- Indicative Pylon Working Area
- Indicative Pylon Stringing Position
- Indicative Crossing Protection Work Area
- Indicative Outfall
- Indicative Outfall Pipes
- Indicative Sustainable Drainage System Basin

Rev	Date	Description	GIS	Chk	App
A	25/09/2025	First Issue	LC	HK	DR

nationalgrid

Purpose: SUPPLEMENTARY PEI REPORT - SECTION 5

Scheme: GRIMSBY TO WALPOLE

Document Title: FIGURE 5.2 TEMPORARY CONSTRUCTION WORKS

Creator:	Date:	Checker:	Date:	Approver:	Date:
LC	25/09/2025	HK	25/09/2025	DR	25/09/2025

Document Type:	Scale:	Format:	Sheets:	Rev:
FIGURE	1:10,000	A3	6 OF 53	A

Document Path: \\eu.aecomnet.com\EMIA\UKI\UKNCL2\Jobs\60721024 Grimsby to Walpole\02_Maps\PEIR - WM\Volume 2\Part A\G2W_PEIR_WM_2_A_Chapter_5_Project_Description_Figures.aprx

N

GL59
GL60
GL61
GL62
GL63
GL64
GL65
GL66
GL67
GL68
GL69
GL70

Evergreens
Farm
Cemy
FB
Covenham St Mary
Chequers Farm
Grove Farm
Oak Plantation
Dane Court
Yarburgh Grange
Gowt Plantation
Koolikon
Woodhouse Farm
21 Grange Farm
Hird's Farm
Square Plantation
Westfield House
Yarburgh Beck

Contains Ordnance Survey digital map data © Crown copyright 2025. All rights reserved. Licence number AC0000808122.
Contains public sector information licensed under the Open Government Licence v3.0.

0 100 200 300 400 500
m

GRIMSBY TO WALPOLE LEGEND

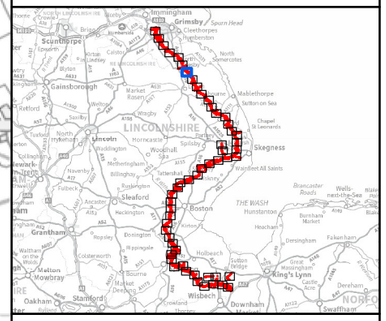

Legend

- Draft Order Limits
- Indicative New Lattice Pylon
- Indicative New Overhead Line
- Indicative Access Route - Stone
- Indicative Access Route - Trackway
- Indicative Area for Temporary Highway Improvements
- Indicative Pylon Working Area
- Indicative Pylon Stringing Position
- Indicative Crossing Protection Work Area
- Indicative Outfall
- Indicative Outfall Pipes
- Indicative Sustainable Drainage System Basin

Rev	Date	Description	GIS	Chk	App
A	25/09/2025	First Issue	LC	HK	DR

nationalgrid

Purpose: SUPPLEMENTARY PEI REPORT - SECTION 5

Scheme: GRIMSBY TO WALPOLE

Document Title: FIGURE 5.2 TEMPORARY CONSTRUCTION WORKS

Creator:	Date:	Checker:	Date:	Approver:	Date:
LC	25/09/2025	HK	25/09/2025	DR	25/09/2025

Document Type:	Scale:	Format:	Sheets:	Rev:
FIGURE	1:10,000	A3	7 OF 53	A

Document Path: \\eu.aecomnet.com\EMIA\UKI\UKNCL2\Jobs\60721024 Grimsby to Walpole\02_Maps\PEIR - WM\Volume 2\Part A\G2W_PEIR_WM_2_A_Chapter_5_Project_Description_Figures.aprx

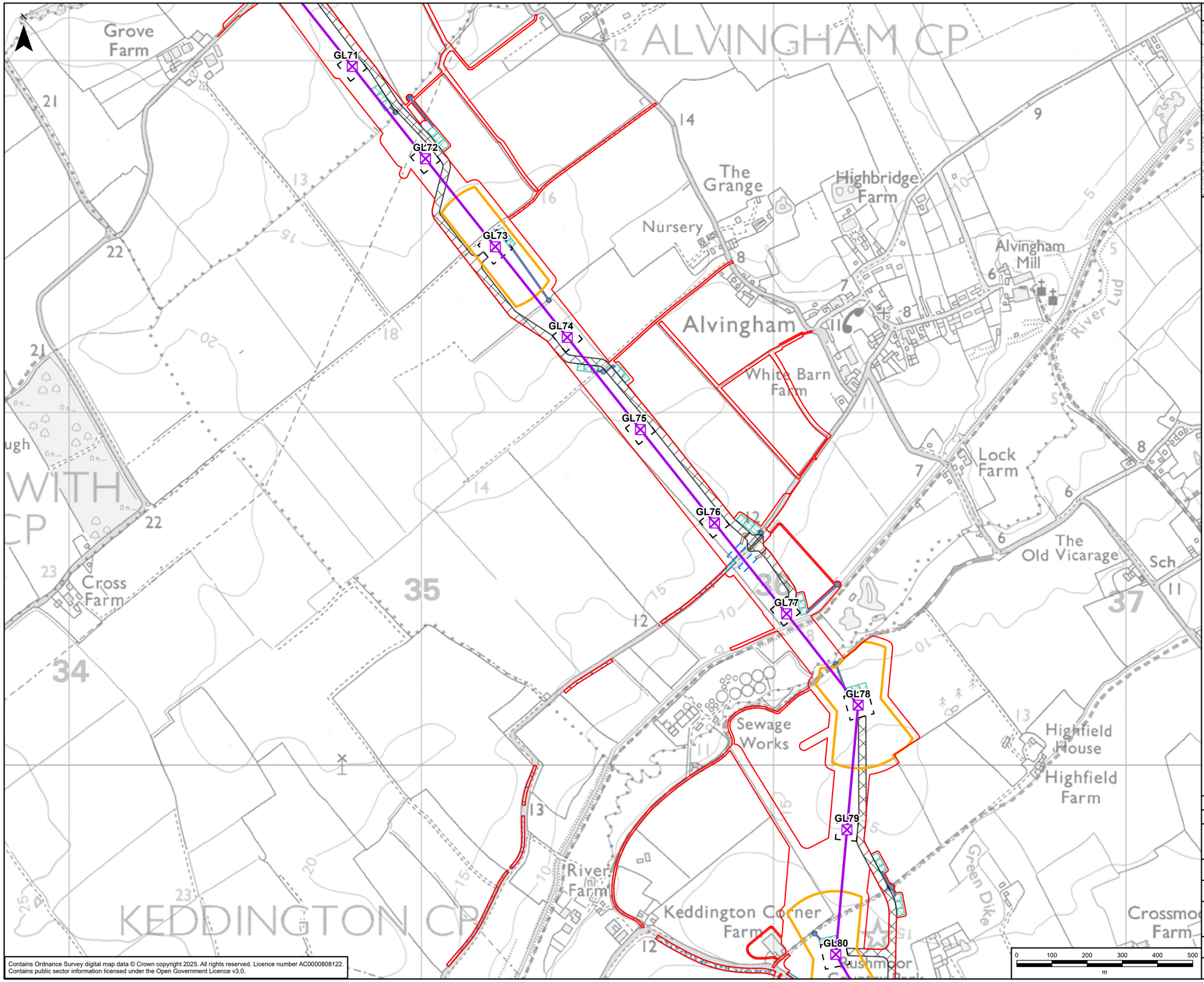

GRIMSBY TO WALPOLE LEGEND

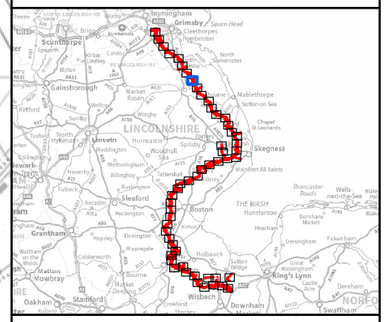

Legend

- Draft Order Limits
- Indicative New Lattice Pylon
- Indicative New Overhead Line
- Indicative Access Route - Stone
- Indicative Access Route - Trackway
- Indicative Area for Temporary Highway Improvements
- Indicative Pylon Working Area
- Indicative Pylon Stringing Position
- Indicative Crossing Protection Work Area
- Indicative Outfall
- Indicative Outfall Pipes
- Indicative Sustainable Drainage System Basin

Rev	Date	Description	GIS	Chk	App
A	25/09/2025	First Issue	LC	HK	DR

nationalgrid

Purpose: SUPPLEMENTARY PEI REPORT - SECTION 5

Scheme: GRIMSBY TO WALPOLE

Document Title: FIGURE 5.2 TEMPORARY CONSTRUCTION WORKS

Creator:	Date:	Checker:	Date:	Approver:	Date:
LC	25/09/2025	HK	25/09/2025	DR	25/09/2025

Document Type:	Scale:	Format:	Sheets:	Rev:
FIGURE	1:10,000	A3	8 OF 53	A

Contains Ordnance Survey digital map data © Crown copyright 2025. All rights reserved. Licence number AC0000808122.
Contains public sector information licensed under the Open Government Licence v3.0.

Document Path: \\eu.aecomnet.com\EMIA\UKI\UKNCL2\Jobs\60721024 Grimsby to Walpole\02_Maps\PEIR - WM\Volume 2\Part A\G2W_PEIR_WM_2_A_Chapter_5_Project_Description_Figures.aprx

GRIMSBY TO WALPOLE LEGEND

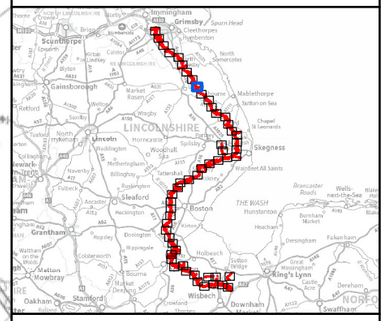

Legend

- Draft Order Limits
- Indicative New Lattice Pylon
- Indicative New Overhead Line
- Indicative Access Route - Stone
- Indicative Access Route - Trackway
- Indicative Area for Temporary Highway Improvements
- Indicative Pylon Working Area
- Indicative Pylon Stringing Position
- Indicative Crossing Protection Work Area
- Indicative Outfall
- Indicative Outfall Pipes
- Indicative Sustainable Drainage System Basin

Rev	Date	Description	GIS	Chk	App
A	25/09/2025	First Issue	LC	HK	DR

nationalgrid

Purpose: SUPPLEMENTARY PEI REPORT - SECTION 5

Scheme: GRIMSBY TO WALPOLE

Document Title: FIGURE 5.2 TEMPORARY CONSTRUCTION WORKS

Creator:	Date:	Checker:	Date:	Approver:	Date:
LC	25/09/2025	HK	25/09/2025	DR	25/09/2025

Document Type:	Scale:	Format:	Sheets:	Rev:
FIGURE	1:10,000	A3	9 OF 53	A

0 100 200 300 400 500 m

Contains Ordnance Survey digital map data © Crown copyright 2025. All rights reserved. Licence number AC0000808122.
Contains public sector information licensed under the Open Government Licence v3.0.

Document Path: \\eu.aecomnet.com\EMIA\UKI\UKNCL2\Jobs\60721024 Grimsby to Walpole\02_Maps\PEIR - WM\Volume 2\Part A\G2W_PEIR_WM_2_A_Chapter_5_Project_Description_Figures.aprx

GRIMSBY TO WALPOLE LEGEND

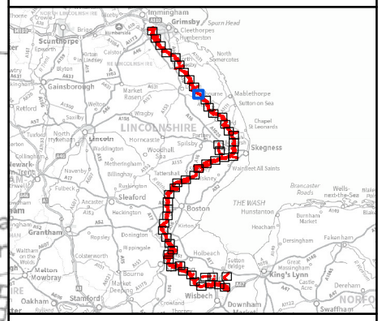

Legend

- Draft Order Limits
- Indicative New Lattice Pylon
- Indicative New Overhead Line
- Indicative Access Route - Stone
- Indicative Access Route - Trackway
- Indicative Pylon Working Area
- Indicative Pylon Stringing Position
- Indicative Crossing Protection Work Area
- Indicative Outfall
- Indicative Outfall Pipes
- Indicative Sustainable Drainage System Basin

Rev	Date	Description	GIS	Chk	App
A	25/09/2025	First Issue	LC	HK	DR

nationalgrid

Purpose: SUPPLEMENTARY PEI REPORT - SECTION 5

Scheme: GRIMSBY TO WALPOLE

Document Title: FIGURE 5.2 TEMPORARY CONSTRUCTION WORKS

Creator:	Date:	Checker:	Date:	Approver:	Date:
LC	25/09/2025	HK	25/09/2025	DR	25/09/2025

Document Type:	Scale:	Format:	Sheets:	Rev:
FIGURE	1:10,000	A3	10 OF 53	A

Contains Ordnance Survey digital map data © Crown copyright 2025. All rights reserved. Licence number AC0000808122.
Contains public sector information licensed under the Open Government Licence v3.0.

Document Path: \\eu.aecomnet.com\EMIA\UKI\UKNCL2\Jobs\60721024 Grimsby to Walpole\02_Maps\PEIR - WM\Volume 2\Part A\G2W_PEIR_WM_2_A_Chapter_5_Project_Description_Figures.aprx

GRIMSBY TO WALPOLE LEGEND

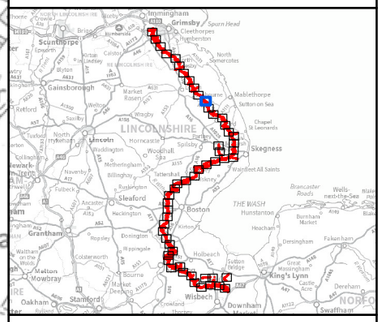

Legend

- Draft Order Limits
- Indicative New Lattice Pylon
- Indicative New Overhead Line
- Indicative Access Route - Stone
- Indicative Access Route - Trackway
- Indicative Area for Temporary Highway Improvements
- Indicative Pylon Working Area
- Indicative Pylon Stringing Position
- Indicative Crossing Protection Work Area
- Indicative Construction Compound
- Indicative Outfall
- Indicative Outfall Pipes
- Indicative Sustainable Drainage System Basin

Rev	Date	Description	GIS	Chk	App
A	25/09/2025	First Issue	LC	HK	DR

nationalgrid

Purpose: SUPPLEMENTARY PEI REPORT - SECTION 5

Scheme: GRIMSBY TO WALPOLE

Document Title: FIGURE 5.2 TEMPORARY CONSTRUCTION WORKS

Creator:	Date:	Checker:	Date:	Approver:	Date:
LC	25/09/2025	HK	25/09/2025	DR	25/09/2025

Document Type:	Scale:	Format:	Sheets:	Rev:
FIGURE	1:10,000	A3	11 OF 53	A

Contains Ordnance Survey digital map data © Crown copyright 2025. All rights reserved. Licence number AC0000808122.
Contains public sector information licensed under the Open Government Licence v3.0.

Document Path: \\eu.aecomnet.com\EMIA\UKI\UKNCL2\Jobs\60721024 Grimsby to Walpole\02_Maps\PEIR - WM\Volume 2\Part A\G2W_PEIR_WM_2_A_Chapter_5_Project_Description_Figures.aprx

N

GL109
GL110
GL111
GL112
GL113
GL114
GL115
GL116
GL117

Withern Mill (Trout Farm)
Withern Corner Farm
Park Farm
B1373
Tothill Wood
Tothill Manor
Toot Hill
Motte & Bailey
Withern Wood
Vyner's Plantation
Woodthorpe
Moat
Remarkable Oak
School Farm
Woodthorpe Hall
Claythorpe Wood
YTHORPE CP
Aby Grange Farm
Ash
Grange Plantation
The Browse
Station Farm
Troutbeck Farm
Aby Barn Farm
Galley Hill Farm

0 100 200 300 400 500
m

Contains Ordnance Survey digital map data © Crown copyright 2025. All rights reserved. Licence number AC0000808122.
Contains public sector information licensed under the Open Government Licence v3.0.

GRIMSBY TO WALPOLE LEGEND

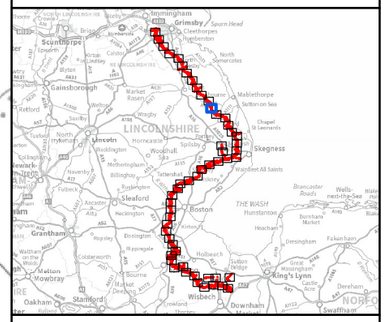

Legend

- Draft Order Limits
- Route Section Break
- Indicative New Lattice Pylon
- Indicative New Overhead Line
- Indicative Access Route - Stone
- Indicative Access Route - Trackway
- Indicative Area for Temporary Highway Improvements
- Indicative Pylon Working Area
- Indicative Pylon Stringing Position
- Indicative Crossing Protection Work Area
- Indicative Outfall
- Indicative Outfall Pipes
- Indicative Sustainable Drainage System Basin

Rev	Date	Description	GIS	Chk	App
A	25/09/2025	First Issue	LC	HK	DR

nationalgrid

Purpose: SUPPLEMENTARY PEI REPORT - SECTION 5

Scheme: GRIMSBY TO WALPOLE

Document Title:
FIGURE 5.2
TEMPORARY CONSTRUCTION WORKS

Creator:	Date:	Checker:	Date:	Approver:	Date:
LC	25/09/2025	HK	25/09/2025	DR	25/09/2025

Document Type:	Scale:	Format:	Sheets:	Rev:
FIGURE	1:10,000	A3	12 OF 53	A

Document Path: \\eu.aecomnet.com\EMIA\UKI\UKNCL2\Jobs\60721024 Grimsby to Walpole\02_Maps\PEIR - WM\Volume 2\Part A\G2W_PEIR_WM_2_A_Chapter_5_Project_Description_Figures.aprx

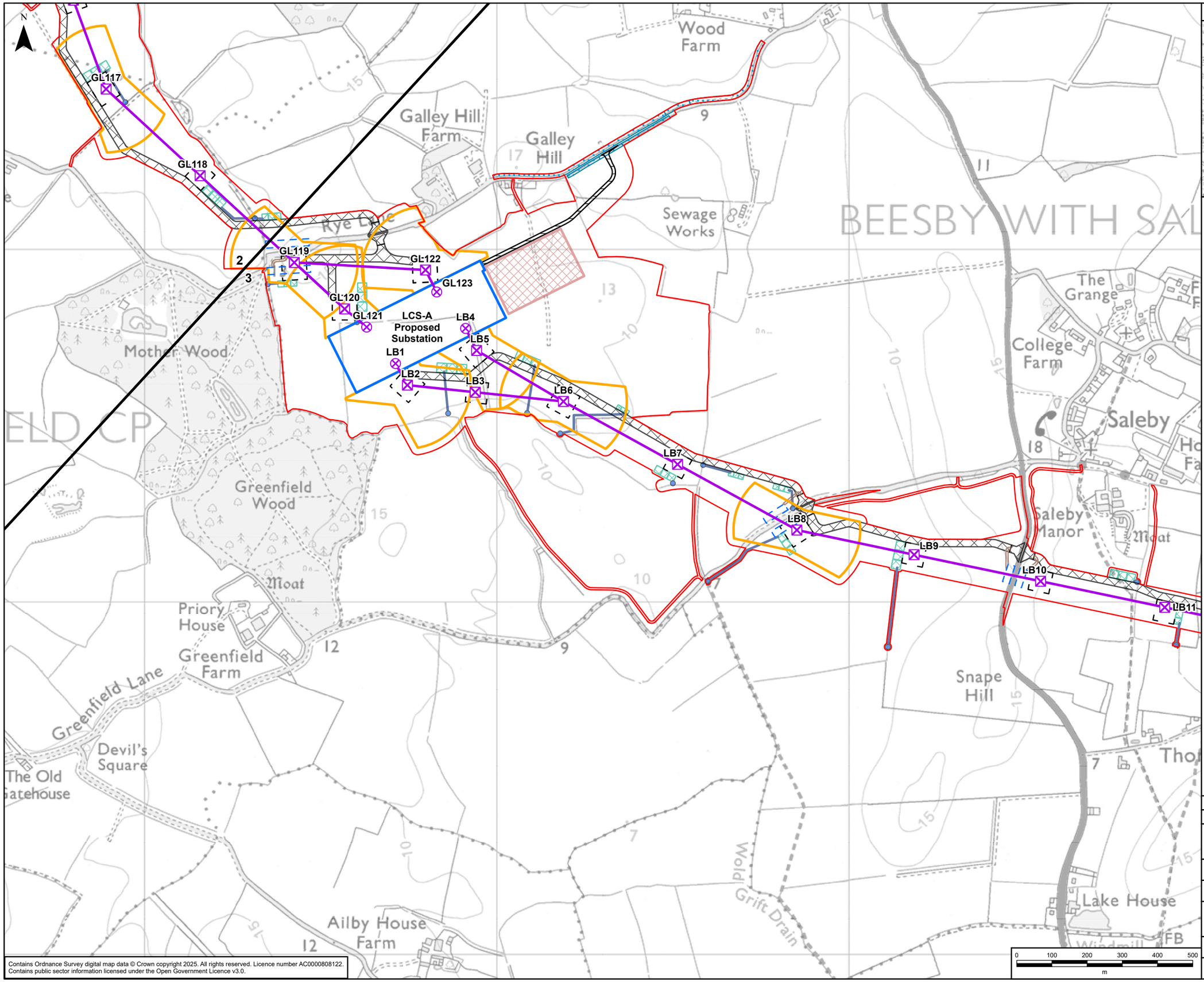

Contains Ordnance Survey digital map data © Crown copyright 2025. All rights reserved. Licence number AC0000808122.
Contains public sector information licensed under the Open Government Licence v3.0.

GRIMSBY TO WALPOLE LEGEND

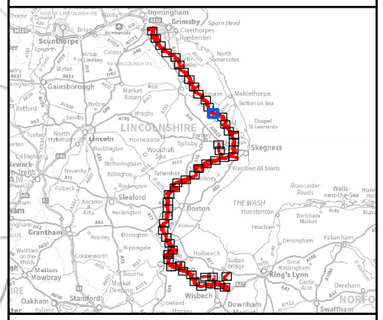

Legend

- Draft Order Limits
- Route Section Break
- Indicative New Lattice Pylon
- Indicative New Gantry
- Indicative New Overhead Line
- Indicative New Substation Boundary
- Indicative Access Route - Stone
- Indicative Access Route - Trackway
- Indicative Permanent Substation Access Route
- Indicative Area for Temporary Highway Improvements
- Indicative Pylon Working Area
- Indicative Pylon Stringing Position
- Indicative Crossing Protection Work Area
- Indicative Construction Compound
- Indicative Outfall
- Indicative Outfall Pipes
- Indicative Sustainable Drainage System Basin

Rev	Date	Description	GIS	Chk	App
A	25/09/2025	First Issue	LC	HK	DR

nationalgrid

Purpose: SUPPLEMENTARY PEI REPORT - SECTION 5

Scheme: GRIMSBY TO WALPOLE

Document Title: FIGURE 5.2 TEMPORARY CONSTRUCTION WORKS

Creator:	Date:	Checker:	Date:	Approver:	Date:
LC	25/09/2025	HK	25/09/2025	DR	25/09/2025

Document Type:	Scale:	Format:	Sheets:	Rev:
FIGURE	1:10,000	A3	13 OF 53	A

Document Path: \\eu.aecomnet.com\EMIA\UKI\UKNCL2\Jobs\60721024 Grimsby to Walpole\02_Maps\PEIR - WM\Volume 2\Part A\G2W_PEIR_WM_2_A_Chapter_5_Project_Description_Figures.aprx

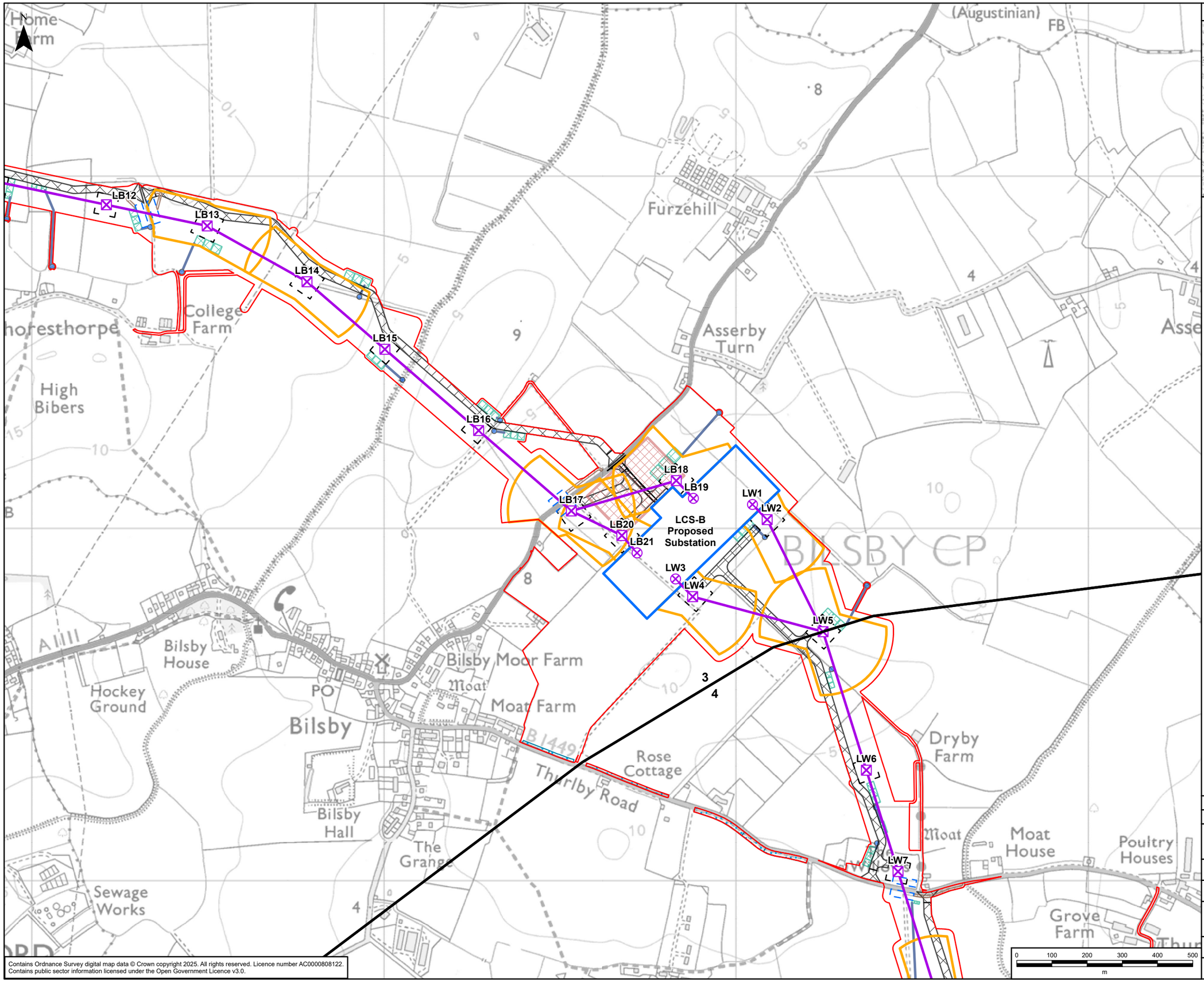

Contains Ordnance Survey digital map data © Crown copyright 2025. All rights reserved. Licence number AC0000808122.
Contains public sector information licensed under the Open Government Licence v3.0.

GRIMSBY TO WALPOLE LEGEND

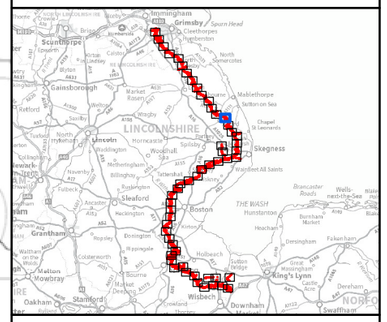

Legend

- Draft Order Limits
- Route Section Break
- Indicative New Lattice Pylon
- Indicative New Gantry
- Indicative New Overhead Line
- Indicative New Substation Boundary
- Indicative Access Route - Stone
- Indicative Access Route - Trackway
- Indicative Permanent Substation Access Route
- Indicative Area for Temporary Highway Improvements
- Indicative Pylon Working Area
- Indicative Pylon Stringing Position
- Indicative Crossing Protection Work Area
- Indicative Construction Compound
- Indicative Outfall
- Indicative Outfall Pipes
- Indicative Sustainable Drainage System Basin

Rev	Date	Description	GIS	Chk	App
A	25/09/2025	First Issue	LC	HK	DR

nationalgrid

Purpose:	SUPPLEMENTARY PEI REPORT - SECTION 5
Scheme:	GRIMSBY TO WALPOLE
Document Title:	FIGURE 5.2 TEMPORARY CONSTRUCTION WORKS

Creator:	Date:	Checker:	Date:	Approver:	Date:
LC	25/09/2025	HK	25/09/2025	DR	25/09/2025

Document Type:	Scale:	Format:	Sheets:	Rev:
FIGURE	1:10,000	A3	14 OF 53	A

Document Path: \\eu.aecomnet.com\EMIA\UKI\UKNCL2\Jobs\60721024 Grimsby to Walpole\02_Maps\PEIR - WM\Volume 2\Part A\G2W_PEIR_WM_2_A_Chapter_5_Project_Description_Figures.aprx

GRIMSBY TO WALPOLE LEGEND

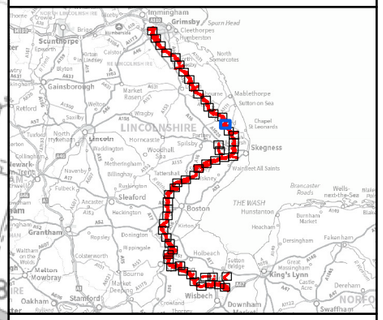

Legend

- Draft Order Limits
- Indicative New Lattice Pylon
- Indicative New Overhead Line
- Indicative Access Route - Stone
- Indicative Pylon Working Area
- Indicative Pylon Stringing Position
- Indicative Crossing Protection Work Area
- Indicative Outfall
- Indicative Outfall Pipes
- Indicative Sustainable Drainage System Basin

Rev	Date	Description	GIS	Chk	App
A	25/09/2025	First Issue	LC	HK	DR

nationalgrid

Purpose: SUPPLEMENTARY PEI REPORT - SECTION 5

Scheme: GRIMSBY TO WALPOLE

Document Title: FIGURE 5.2 TEMPORARY CONSTRUCTION WORKS

Creator:	Date:	Checker:	Date:	Approver:	Date:
LC	25/09/2025	HK	25/09/2025	DR	25/09/2025

Document Type:	Scale:	Format:	Sheets:	Rev:
FIGURE	1:10,000	A3	15 OF 53	A

Contains Ordnance Survey digital map data © Crown copyright 2025. All rights reserved. Licence number AC0000808122.
Contains public sector information licensed under the Open Government Licence v3.0.

Document Path: \\eu.aecomnet.com\EMIA\UKI\UKNCL2\Jobs\60721024 Grimsby to Walpole\02_Maps\PEIR - WM\Volume 2\Part A\G2W_PEIR_WM_2_A_Chapter_5_Project_Description_Figures.aprx

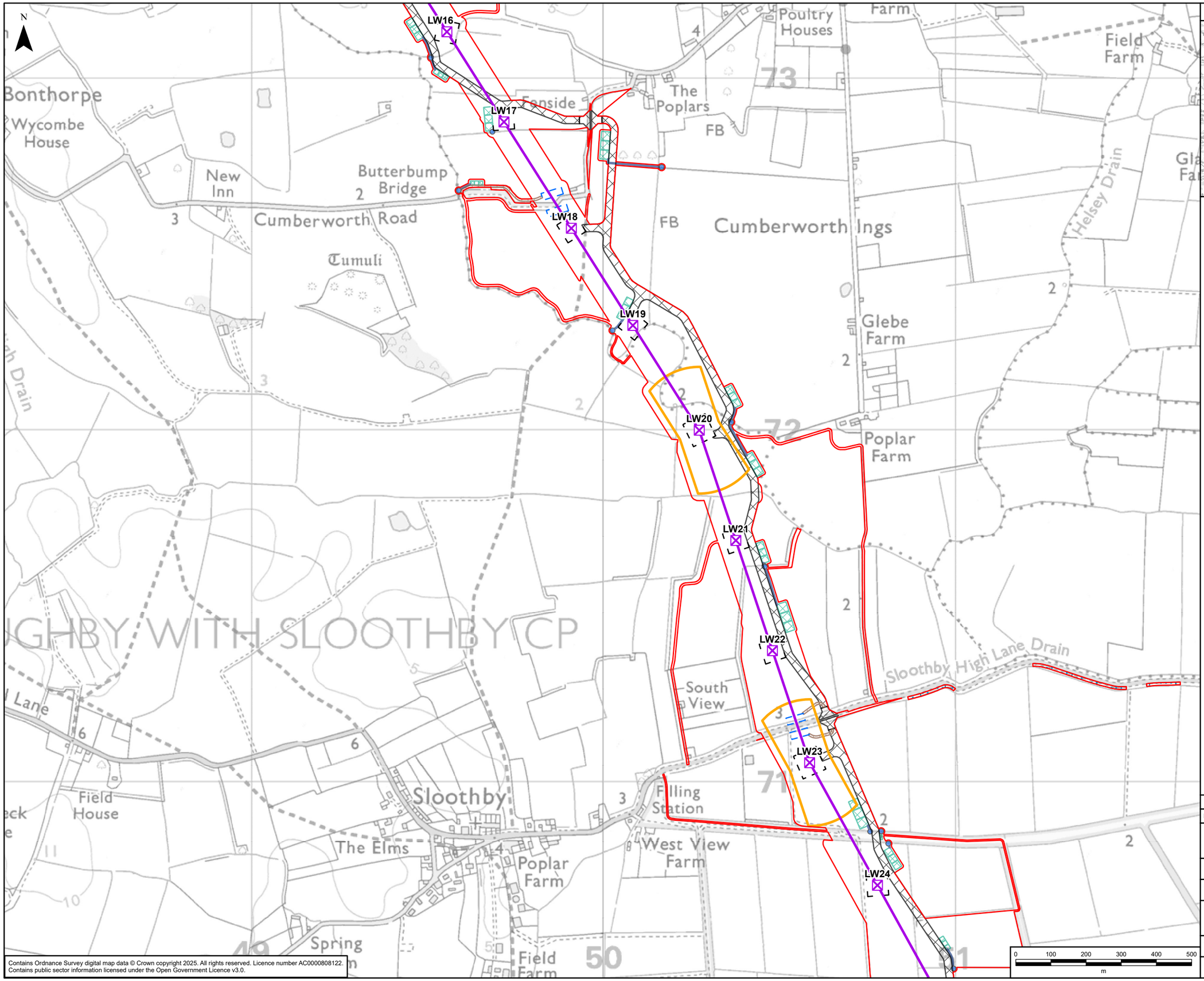

Contains Ordnance Survey digital map data © Crown copyright 2025. All rights reserved. Licence number AC0000808122.
Contains public sector information licensed under the Open Government Licence v3.0.

GRIMSBY TO WALPOLE LEGEND

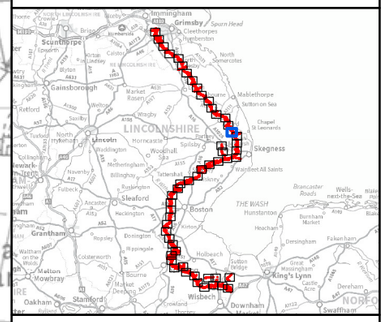

Legend

- Draft Order Limits
- Indicative New Lattice Pylon
- Indicative New Overhead Line
- Indicative Access Route - Stone
- Indicative Access Route - Trackway
- Indicative Area for Temporary Highway Improvements
- Indicative Pylon Working Area
- Indicative Pylon Stringing Position
- Indicative Crossing Protection Work Area
- Indicative Outfall
- Indicative Outfall Pipes
- Indicative Sustainable Drainage System Basin

Rev	Date	Description	GIS	Chk	App
A	25/09/2025	First Issue	LC	HK	DR

nationalgrid

Purpose: SUPPLEMENTARY PEI REPORT - SECTION 5

Scheme: GRIMSBY TO WALPOLE

Document Title: FIGURE 5.2 TEMPORARY CONSTRUCTION WORKS

Creator:	Date:	Checker:	Date:	Approver:	Date:
LC	25/09/2025	HK	25/09/2025	DR	25/09/2025

Document Type:	Scale:	Format:	Sheets:	Rev:
FIGURE	1:10,000	A3	16 OF 53	A

Document Path: \\eu.aecomnet.com\EMIA\UKI\UKNCL2\Jobs\60721024 Grimsby to Walpole\02_Maps\PEIR - WM\Volume 2\Part A\G2W_PEIR_WM_2_A_Chapter_5_Project_Description_Figures.aprx

N

LW21
LW22
LW23
LW24
LW25
LW26
LW27
LW28
LW29

Willow Farm
Willoughby High Drain
Loft's Bridge
FB
Sloothby High Lane Drain
South View
HOGSTH
Malt Farm
Brothercrofts Gowt (Foot Bridge)
Wyche Drain
Slackholme End
Howlet House
53
52
71
70
Sloothby Ings
Ings Farm
Habertoft
Wyche
Hildyke Drain
South Ings Lane

Contains Ordnance Survey digital map data © Crown copyright 2025. All rights reserved. Licence number AC0000808122.
Contains public sector information licensed under the Open Government Licence v3.0.

0 100 200 300 400 500
m

GRIMSBY TO WALPOLE LEGEND

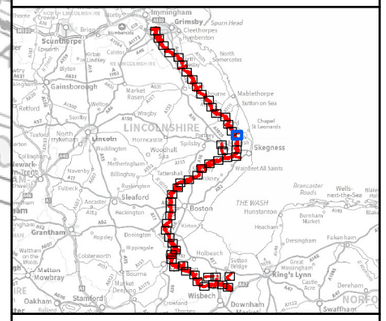

Legend

- Draft Order Limits
- Indicative New Lattice Pylon
- Indicative New Overhead Line
- Indicative Access Route - Stone
- Indicative Access Route - Trackway
- Indicative Area for Temporary Highway Improvements
- Indicative Pylon Working Area
- Indicative Pylon Stringing Position
- Indicative Crossing Protection Work Area
- Indicative Outfall
- Indicative Outfall Pipes
- Indicative Sustainable Drainage System Basin

Rev	Date	Description	GIS	Chk	App
A	25/09/2025	First Issue	LC	HK	DR

nationalgrid

Purpose: SUPPLEMENTARY PEI REPORT - SECTION 5

Scheme: GRIMSBY TO WALPOLE

Document Title: FIGURE 5.2 TEMPORARY CONSTRUCTION WORKS

Creator:	Date:	Checker:	Date:	Approver:	Date:
LC	25/09/2025	HK	25/09/2025	DR	25/09/2025

Document Type:	Scale:	Format:	Sheets:	Rev:
FIGURE	1:10,000	A3	17 OF 53	A

Document Path: \\eu.aecomnet.com\EMIA\UKI\UKNCL2\Jobs\60721024 Grimsby to Walpole\02_Maps\PEIR - WM\Volume 2\Part A\G2W_PEIR_WM_2_A_Chapter_5_Project_Description_Figures.aprx

GRIMSBY TO WALPOLE LEGEND

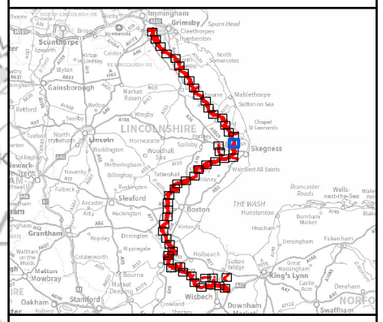

Legend

- Draft Order Limits
- Indicative New Lattice Pylon
- Indicative New Overhead Line
- Indicative Access Route - Stone
- Indicative Access Route - Trackway
- Indicative Pylon Working Area
- Indicative Pylon Stringing Position
- Indicative Crossing Protection Work Area
- Indicative Outfall
- Indicative Outfall Pipes
- Indicative Sustainable Drainage System Basin

Rev	Date	Description	GIS	Chk	App
A	25/09/2025	First Issue	LC	HK	DR

nationalgrid

Purpose: SUPPLEMENTARY PEI REPORT - SECTION 5

Scheme: GRIMSBY TO WALPOLE

Document Title: FIGURE 5.2 TEMPORARY CONSTRUCTION WORKS

Creator:	Date:	Checker:	Date:	Approver:	Date:
LC	25/09/2025	HK	25/09/2025	DR	25/09/2025

Document Type:	Scale:	Format:	Sheets:	Rev:
FIGURE	1:10,000	A3	18 OF 53	A

0 100 200 300 400 500 m

Contains Ordnance Survey digital map data © Crown copyright 2025. All rights reserved. Licence number AC0000808122.
Contains public sector information licensed under the Open Government Licence v3.0.

Document Path: \\eu.aecomnet.com\EMIA\UKI\UKNCL2\Jobs\60721024 Grimsby to Walpole\02_Maps\PEIR - WM\Volume 2\Part A\G2W_PEIR_WM_2_A_Chapter_5_Project_Description_Figures.aprx

N

Faulkers Fish Farm
Grazing Farm
Sycamore Farm Park
Caravan Site
Home Farm
Kirk's Farm
Chalk Lane
Nettle Hill Farm
Bristol Farm
Common Lane
Pear Tree Farm
Ivy Cottage Farm
Willow Lodge
Nettle Hill
Broadmeadows
The Glen
Younger's Lane
Mill Hill Farm
New Farm
Orion
Burgh Common
Burgh le Marsh
Caravan Parks
A158
Liby
Garden Centre
Caravan Park
Sycamore Lakes Park
BURGH LE MARSH CP
Skegness Road
Ten Acres
Green
Caravan Park
Coleraine
Wedland's Drain
Middlemarsh Road
Burgh Marsh
Swiss Bungalow
The Elms
Marsh Lane
Belmont House
Billgate Lane
Lloyds Farm
Common Drain
Hall Lane
FB
FBs

LW37
LW38
LW39
LW40
LW41
LW42
LW43
LW44
LW45

65
66
64

Contains Ordnance Survey digital map data © Crown copyright 2025. All rights reserved. Licence number AC0000808122.
Contains public sector information licensed under the Open Government Licence v3.0.

0 100 200 300 400 500
m

GRIMSBY TO WALPOLE LEGEND

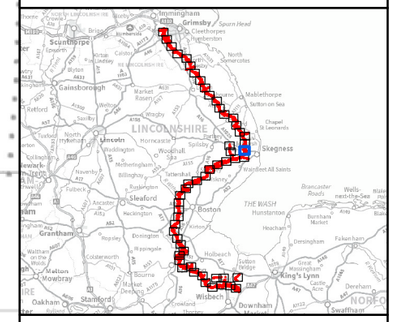

Legend

- Draft Order Limits
- Indicative New Lattice Pylon
- Indicative New Overhead Line
- Indicative Access Route - Stone
- Indicative Access Route - Trackway
- Indicative Area for Temporary Highway Improvements
- Indicative Pylon Working Area
- Indicative Pylon Stringing Position
- Indicative Crossing Protection Work Area
- Indicative Construction Compound
- Indicative Outfall
- Indicative Outfall Pipes
- Indicative Sustainable Drainage System Basin

Rev	Date	Description	GIS	Chk	App
A	25/09/2025	First Issue	LC	HK	DR

nationalgrid

Purpose: SUPPLEMENTARY PEI REPORT - SECTION 5

Scheme: GRIMSBY TO WALPOLE

Document Title: FIGURE 5.2 TEMPORARY CONSTRUCTION WORKS

Creator:	Date:	Checker:	Date:	Approver:	Date:
LC	25/09/2025	HK	25/09/2025	DR	25/09/2025

Document Type:	Scale:	Format:	Sheets:	Rev:
FIGURE	1:10,000	A3	19 OF 53	A

Document Path: \\eu.aecomnet.com\EMIA\UKI\UKNCL2\Jobs\60721024 Grimsby to Walpole\02_Maps\PEIR - WM\Volume 2\Part A\G2W_PEIR_WM_2_A_Chapter_5_Project_Description_Figures.aprx

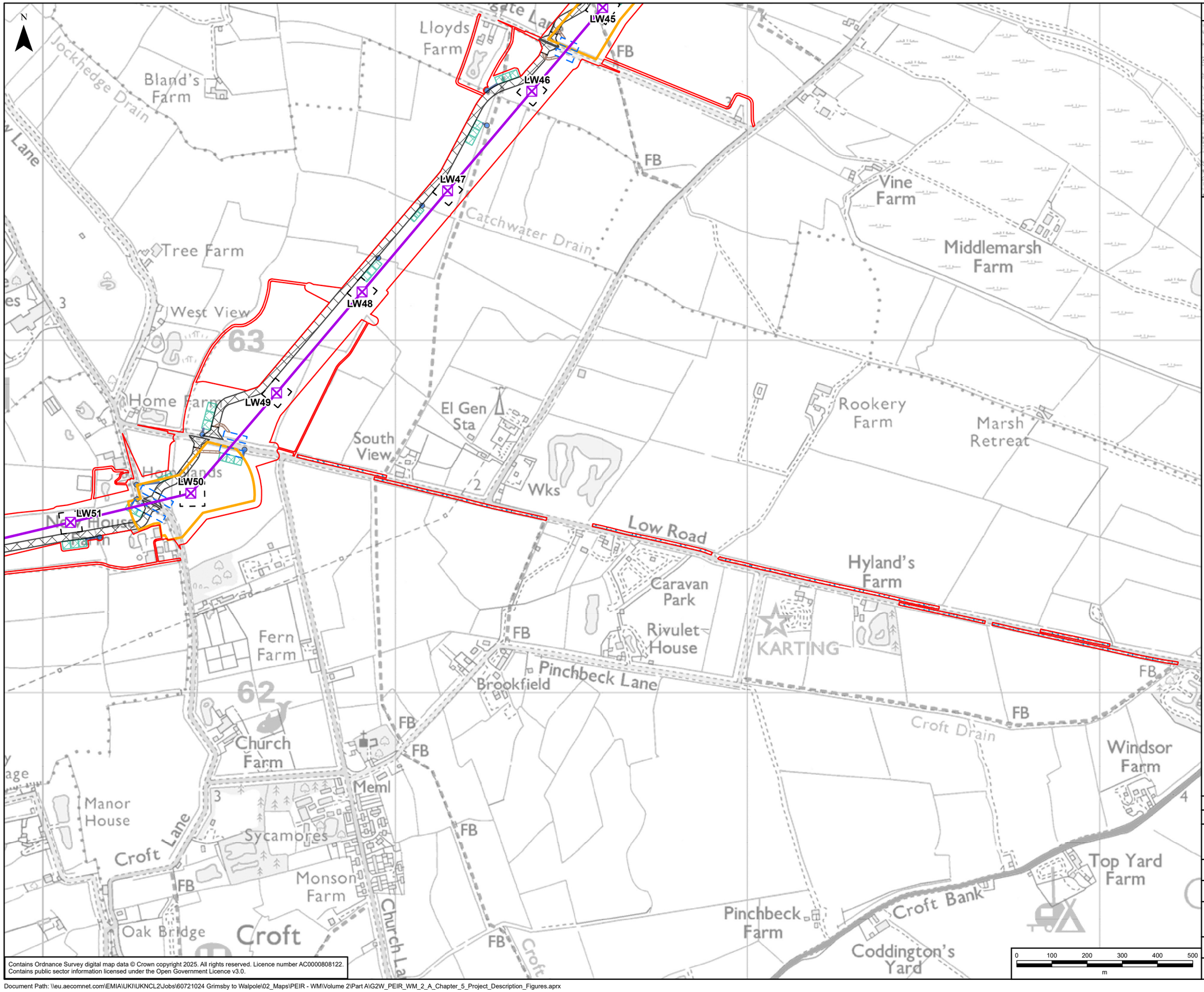

Contains Ordnance Survey digital map data © Crown copyright 2025. All rights reserved. Licence number AC0000808122.
Contains public sector information licensed under the Open Government Licence v3.0.

GRIMSBY TO WALPOLE LEGEND

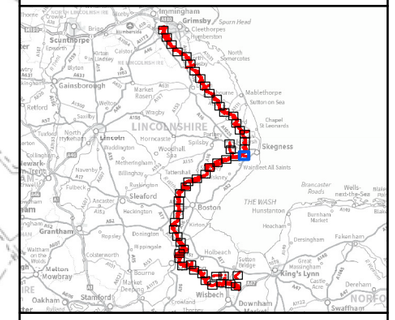

Legend

- Draft Order Limits
- Indicative New Lattice Pylon
- Indicative New Overhead Line
- Indicative Access Route - Stone
- Indicative Access Route - Trackway
- Indicative Area for Temporary Highway Improvements
- Indicative Pylon Working Area
- Indicative Pylon Stringing Position
- Indicative Crossing Protection Work Area
- Indicative Outfall
- Indicative Outfall Pipes
- Indicative Sustainable Drainage System Basin

Rev	Date	Description	GIS	Chk	App
A	25/09/2025	First Issue	LC	HK	DR

nationalgrid

Purpose: SUPPLEMENTARY PEI REPORT - SECTION 5

Scheme: GRIMSBY TO WALPOLE

Document Title: FIGURE 5.2 TEMPORARY CONSTRUCTION WORKS

Creator:	Date:	Checker:	Date:	Approver:	Date:
LC	25/09/2025	HK	25/09/2025	DR	25/09/2025

Document Type:	Scale:	Format:	Sheets:	Rev:
FIGURE	1:10,000	A3	20 OF 53	A

Document Path: \\eu.aecomnet.com\EMIA\UKI\UKNCL2\Jobs\60721024 Grimsby to Walpole\02_Maps\PEIR - WM\Volume 2\Part A\G2W_PEIR_WM_2_A_Chapter_5_Project_Description_Figures.aprx

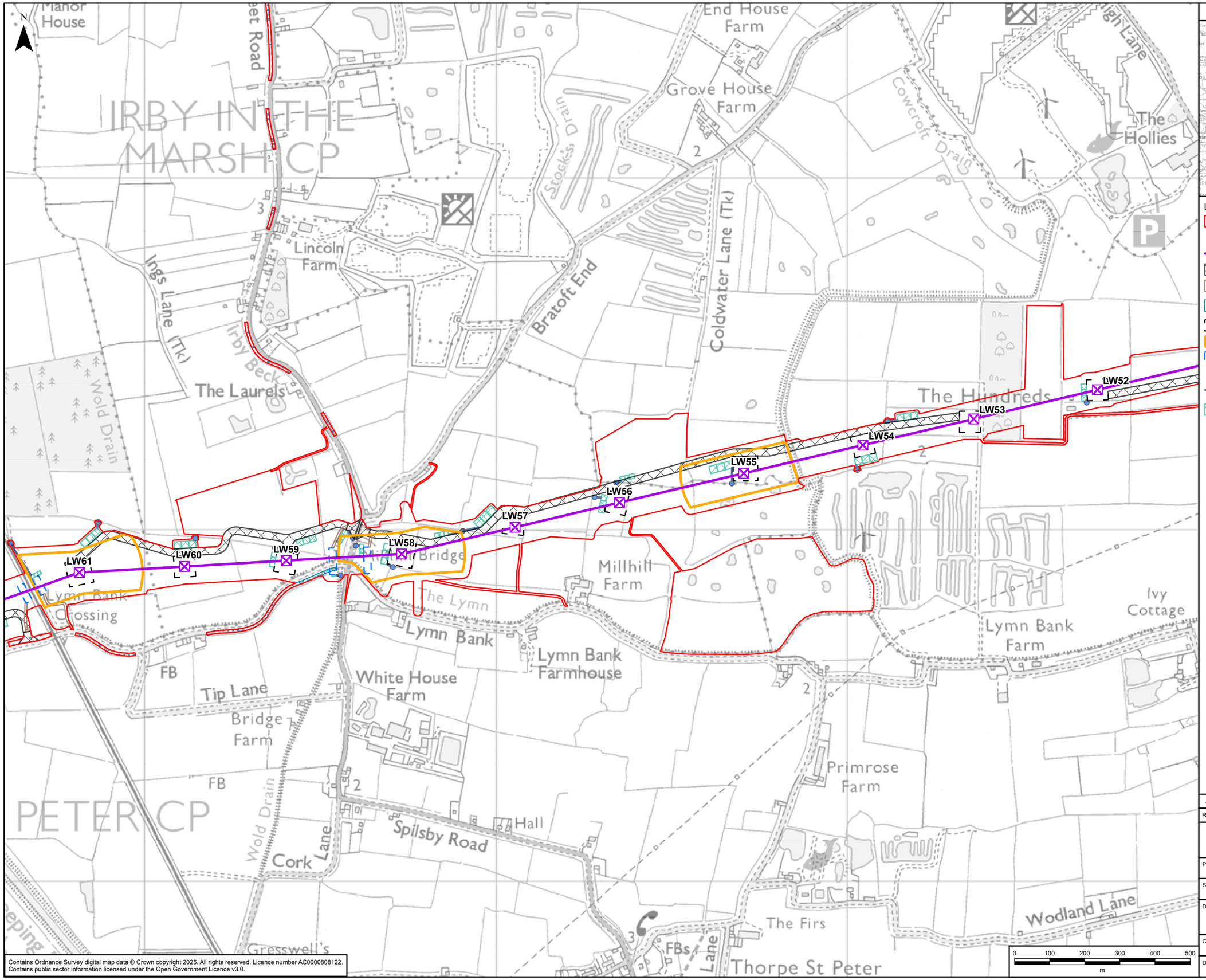

GRIMSBY TO WALPOLE LEGEND

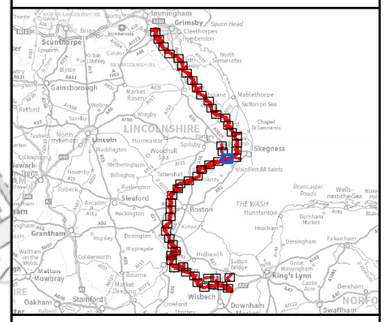

Legend

- Draft Order Limits
- Indicative New Lattice Pylon
- Indicative New Overhead Line
- Indicative Access Route - Stone
- Indicative Access Route - Trackway
- Indicative Area for Temporary Highway Improvements
- Indicative Pylon Working Area
- Indicative Pylon Stringing Position
- Indicative Crossing Protection Work Area
- Indicative Outfall
- Indicative Outfall Pipes
- Indicative Sustainable Drainage System Basin

Rev	Date	Description	GIS	Chk	App
A	25/09/2025	First Issue	LC	HK	DR

nationalgrid

Purpose: SUPPLEMENTARY PEI REPORT - SECTION 5

Scheme: GRIMSBY TO WALPOLE

Document Title: FIGURE 5.2 TEMPORARY CONSTRUCTION WORKS

Creator:	Date:	Checker:	Date:	Approver:	Date:
LC	25/09/2025	HK	25/09/2025	DR	25/09/2025

Document Type:	Scale:	Format:	Sheets:	Rev:
FIGURE	1:10,000	A3	21 OF 53	A

Contains Ordnance Survey digital map data © Crown copyright 2025. All rights reserved. Licence number AC0000808122.
Contains public sector information licensed under the Open Government Licence v3.0.

Document Path: \\eu.aecomnet.com\EMIA\UKI\UKNCL2\Jobs\60721024 Grimsby to Walpole\02_Maps\PEIR - WM\Volume 2\Part A\G2W_PEIR_WM_2_A_Chapter_5_Project_Description_Figures.aprx

N

The Grange
Home Farm
Buttoncap Holt
Oak Holt
Buttoncap Lane
Elmstead Farm
Island Pond
Moat
Hunger Hill
North Road
The Elms
Manor Farm
Bratoft
Park House
FB
Eastfield
Mill Lane
Bramble Farm
Moat Farm
Wongs Lane
Green Lane
The Ings
The Lodge Farm
Pinfold Lane
Oxlands Lane
FBs
Irby in the Marsh
B1195
Manor House
Walnfleet Road
Bartons Lane
FIRSBY CP
ING CP
BRAT
Firsby Sewer

0 100 200 300 400 500
m

Contains Ordnance Survey digital map data © Crown copyright 2025. All rights reserved. Licence number AC0000808122.
Contains public sector information licensed under the Open Government Licence v3.0.

GRIMSBY TO WALPOLE LEGEND

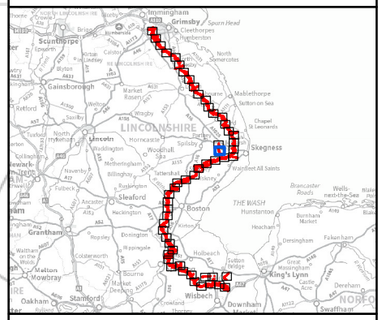

Legend

- Draft Order Limits
- Indicative Area for Temporary Highway Improvements

Rev	Date	Description	GIS	Chk	App
A	25/09/2025	First Issue	LC	HK	DR

nationalgrid

Purpose: SUPPLEMENTARY PEI REPORT - SECTION 5

Scheme: GRIMSBY TO WALPOLE

Document Title: FIGURE 5.2 TEMPORARY CONSTRUCTION WORKS

Creator:	Date:	Checker:	Date:	Approver:	Date:
LC	25/09/2025	HK	25/09/2025	DR	25/09/2025

Document Type:	Scale:	Format:	Sheets:	Rev:
FIGURE	1:10,000	A3	22 OF 53	A

Document Path: \\eu.aecomnet.com\EMIA\UKI\UKNCL2\Jobs\60721024 Grimsby to Walpole\02_Maps\PEIR - WM\Volume 2\Part A\G2W_PEIR_WM_2_A_Chapter_5_Project_Description_Figures.aprx

N

Holt

Silver Birches

FB

Candlesby Hill Quarry Nature Reserve

Welton Field

Spr

Turpits Plantation

36

Redland's Holt

Baker's Lane

Chalk Pit Lane

Blind Lane (Tk)

Scremby

Candlesby

College Farm

19

A1028

B1196

21

Caravan Park

Newyear's Holt

A158

22

Nursery

Candlesby Hall

Hall Farm

Candlesby Park

Gunby Lodge

Welton Beck

18

Gowthams

Hurrell's Holt

Gunby Hall

Back Lane

Spr

Resr

H Ram

Gunby Park

Icehouse Pond

16

Glebe Farm

Fir Close Plantation

Monksthorpe Lane

Gunby Lane

13

Red Hou

Lodge Farm

Gunby

Dismantled Railway

CANDLESBY WITH GUNBY CP

17

The Grange

Home Farm

15

Buttoncap Holt

Oak Holt

Moat

Monksthorpe

Monksthorpe Farm

13

Contains Ordnance Survey digital map data © Crown copyright 2025. All rights reserved. Licence number AC0000808122.
Contains public sector information licensed under the Open Government Licence v3.0.

0 100 200 300 400 500
m

GRIMSBY TO WALPOLE LEGEND

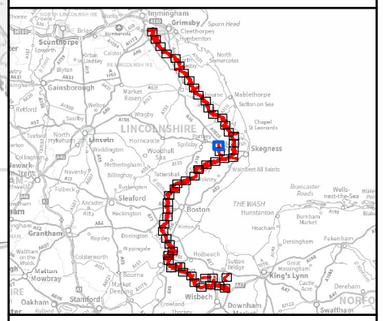

Legend

- Draft Order Limits
- Indicative Area for Temporary Highway Improvements

Rev	Date	Description	GIS	Chk	App
A	25/09/2025	First Issue	LC	HK	DR

nationalgrid

Purpose: SUPPLEMENTARY PEI REPORT - SECTION 5

Scheme: GRIMSBY TO WALPOLE

Document Title: FIGURE 5.2 TEMPORARY CONSTRUCTION WORKS

Creator:	Date:	Checker:	Date:	Approver:	Date:
LC	25/09/2025	HK	25/09/2025	DR	25/09/2025

Document Type:	Scale:	Format:	Sheets:	Rev:
FIGURE	1:10,000	A3	23 OF 53	A

Document Path: \\eu.aecomnet.com\EMIA\UKI\UKNCL2\Jobs\60721024 Grimsby to Walpole\02_Maps\PEIR - WM\Volume 2\Part A\G2W_PEIR_WM_2_A_Chapter_5_Project_Description_Figures.aprx

N

LITTLE STEEPING CP

The Ings

Little Steeping Fen

Home Farm

The Old Station House

ation

arm

FB

Water Lade

FB

Chestnut Farm

Clough Farm

Clough Lane

Orchard Farm

Pape's Lane

Pape's Farm

Pirsby Clough

Clough Bridge

THORPE ST P

Thorpe Dales

Water Lane

Harrison's Lane

Steeping

Sedgedike

Thorpe Fen

Chapel Farm

Thorpe Fendykes

Hill Crest

Mount Pleasant Farm

Pillar Box Farm

White House Farm

Pink House Farm

Newbridge

Trustee

44

45

46

LW62

LW63

LW64

LW65

LW66

LW67

LW68

LW69

LW70

LW71

LW72

LW73

Contains Ordnance Survey digital map data © Crown copyright 2025. All rights reserved. Licence number AC0000808122.
Contains public sector information licensed under the Open Government Licence v3.0.

0 100 200 300 400 500
m

GRIMSBY TO WALPOLE LEGEND

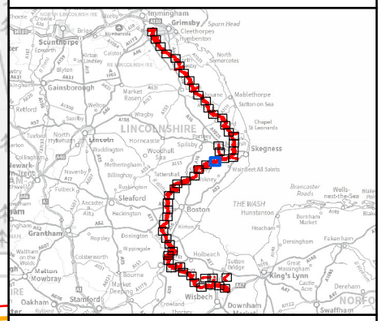

Legend

- Draft Order Limits
- Indicative New Lattice Pylon
- Indicative New Overhead Line
- Indicative Access Route - Stone
- Indicative Access Route - Trackway
- Indicative Area for Temporary Highway Improvements
- Indicative Pylon Working Area
- Indicative Pylon Stringing Position
- Indicative Crossing Protection Work Area
- Indicative Outfall
- Indicative Outfall Pipes
- Indicative Sustainable Drainage System Basin

Rev	Date	Description	GIS	Chk	App
A	25/09/2025	First Issue	LC	HK	DR

nationalgrid

Purpose: SUPPLEMENTARY PEI REPORT - SECTION 5

Scheme: GRIMSBY TO WALPOLE

Document Title: FIGURE 5.2 TEMPORARY CONSTRUCTION WORKS

Creator:	Date:	Checker:	Date:	Approver:	Date:
LC	25/09/2025	HK	25/09/2025	DR	25/09/2025

Document Type:	Scale:	Format:	Sheets:	Rev:
FIGURE	1:10,000	A3	24 OF 53	A

Document Path: \\eu.aecomnet.com\EMIA\UKI\UKNCL2\Jobs\60721024 Grimsby to Walpole\02_Maps\PEIR - WM\Volume 2\Part A\G2W_PEIR_WM_2_A_Chapter_5_Project_Description_Figures.aprx

N

61
41
60
59
42
43

Green Banks
Station Farm
Black Horse Bridge
Glebe Farm
Clarey's Bridge
Thorpe Drain 2
Thorpe Glebe Farm
Jubilee Cottage
Kent's Bridge
Royalty Farm East
Royalty Drain
Thorpe Farm
Thorpe Fen
Dowse's Sewer
Bell Water Drain
Bellwater Gowt
Royalty Farm
Bell Water Bridge
Bellwater Farm
Bell Water Drain Bank
Drain Bank Plantation
Hemholme
St Catherine's

LW73
LW74
LW75
LW76
LW77
LW78
LW79
LW80
LW81
LW82
LW83

Contains Ordnance Survey digital map data © Crown copyright 2025. All rights reserved. Licence number AC0000808122.
Contains public sector information licensed under the Open Government Licence v3.0.

0 100 200 300 400 500
m

GRIMSBY TO WALPOLE LEGEND

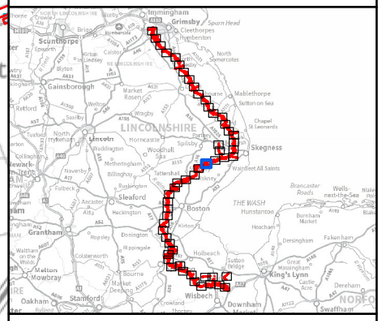

Legend

- Draft Order Limits
- Indicative New Lattice Pylon
- Indicative New Overhead Line
- Indicative Access Route - Stone
- Indicative Access Route - Trackway
- Indicative Area for Temporary Highway Improvements
- Indicative Pylon Working Area
- Indicative Pylon Stringing Position
- Indicative Crossing Protection Work Area
- Indicative Outfall
- Indicative Outfall Pipes
- Indicative Sustainable Drainage System Basin

Rev	Date	Description	GIS	Chk	App
A	25/09/2025	First Issue	LC	HK	DR

nationalgrid

Purpose: SUPPLEMENTARY PEI REPORT - SECTION 5

Scheme: GRIMSBY TO WALPOLE

Document Title: FIGURE 5.2 TEMPORARY CONSTRUCTION WORKS

Creator:	Date:	Checker:	Date:	Approver:	Date:
LC	25/09/2025	HK	25/09/2025	DR	25/09/2025

Document Type:	Scale:	Format:	Sheets:	Rev:
FIGURE	1:10,000	A3	25 OF 53	A

Document Path: \\eu.aecomnet.com\EMIA\UKI\UKNCL2\Jobs\60721024 Grimsby to Walpole\02_Maps\PEIR - WM\Volume 2\Part A\G2W_PEIR_WM_2_A_Chapter_5_Project_Description_Figures.aprx

GRIMSBY TO WALPOLE LEGEND

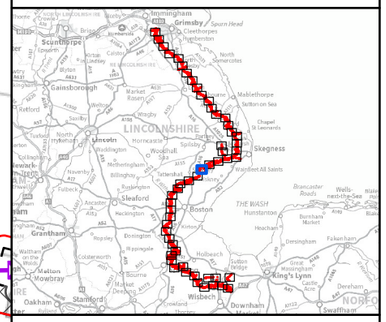

Legend

- Draft Order Limits
- Indicative New Lattice Pylon
- Indicative New Overhead Line
- Indicative Access Route - Stone
- Indicative Access Route - Trackway
- Indicative Area for Temporary Highway Improvements
- Indicative Pylon Working Area
- Indicative Pylon Stringing Position
- Indicative Crossing Protection Work Area
- Indicative Outfall
- Indicative Outfall Pipes
- Indicative Sustainable Drainage System Basin

Rev	Date	Description	GIS	Chk	App
A	25/09/2025	First Issue	LC	HK	DR

nationalgrid

Purpose: SUPPLEMENTARY PEI REPORT - SECTION 5

Scheme: GRIMSBY TO WALPOLE

Document Title: FIGURE 5.2 TEMPORARY CONSTRUCTION WORKS

Creator:	Date:	Checker:	Date:	Approver:	Date:
LC	25/09/2025	HK	25/09/2025	DR	25/09/2025

Document Type:	Scale:	Format:	Sheets:	Rev:
FIGURE	1:10,000	A3	26 OF 53	A

Contains Ordnance Survey digital map data © Crown copyright 2025. All rights reserved. Licence number AC0000808122.
Contains public sector information licensed under the Open Government Licence v3.0.

Document Path: \\eu.aecomnet.com\EMIA\UKI\UKNCL2\Jobs\60721024 Grimsby to Walpole\02_Maps\PEIR - WM\Volume 2\Part A\G2W_PEIR_WM_2_A_Chapter_5_Project_Description_Figures.aprx

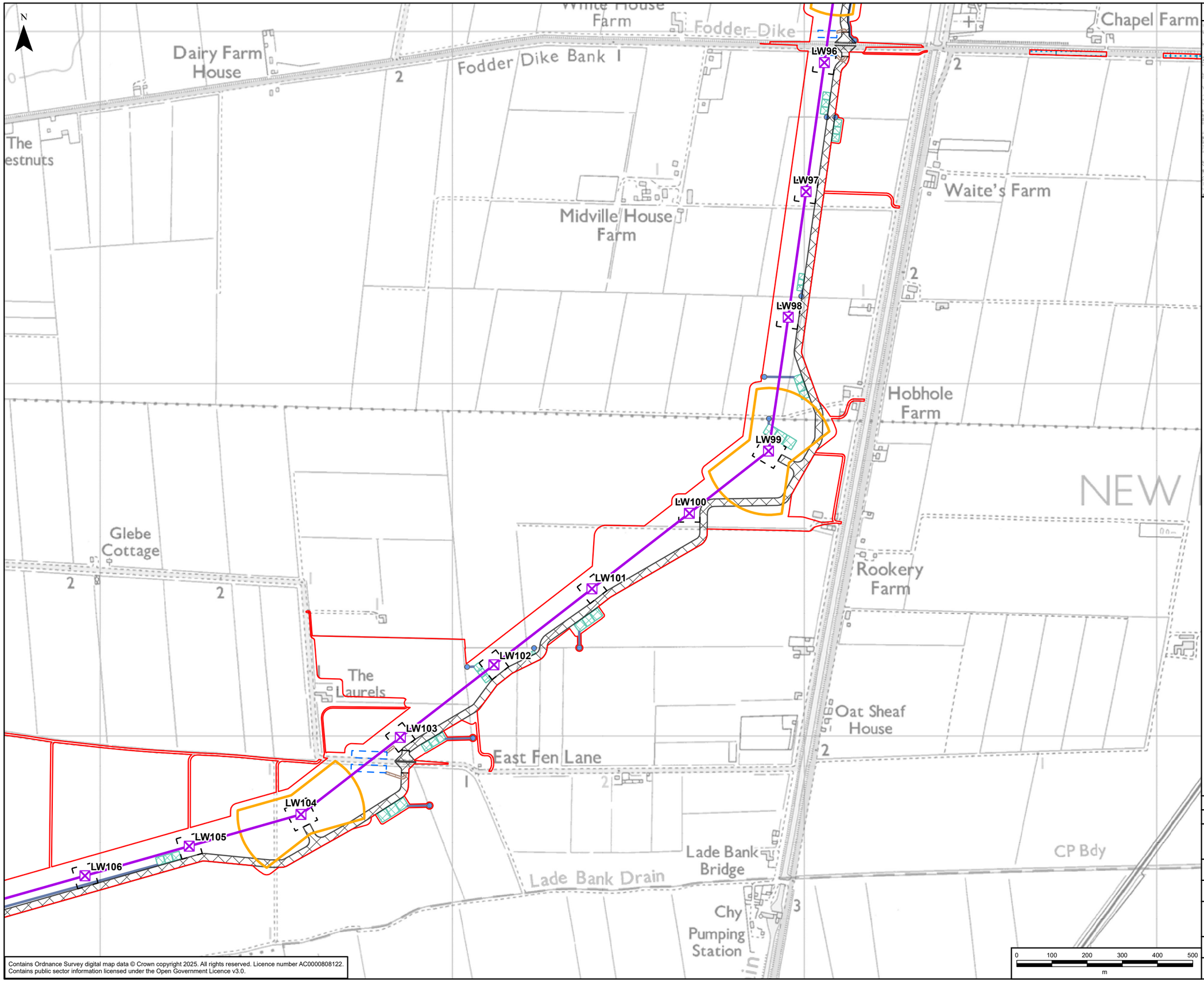

Contains Ordnance Survey digital map data © Crown copyright 2025. All rights reserved. Licence number AC0000808122.
Contains public sector information licensed under the Open Government Licence v3.0.

GRIMSBY TO WALPOLE LEGEND

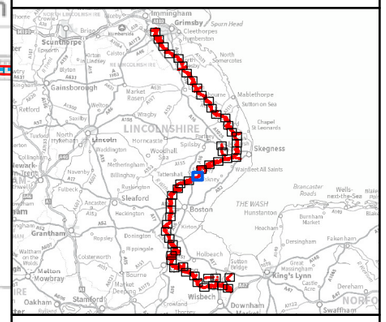

Legend

- Draft Order Limits
- Indicative New Lattice Pylon
- Indicative New Overhead Line
- Indicative Access Route - Stone
- Indicative Access Route - Trackway
- Indicative Area for Temporary Highway Improvements
- Indicative Pylon Working Area
- Indicative Pylon Stringing Position
- Indicative Crossing Protection Work Area
- Indicative Outfall
- Indicative Outfall Pipes
- Indicative Sustainable Drainage System Basin

Rev	Date	Description	GIS	Chk	App
A	25/09/2025	First Issue	LC	HK	DR

nationalgrid

Purpose: SUPPLEMENTARY PEI REPORT - SECTION 5

Scheme: GRIMSBY TO WALPOLE

Document Title: FIGURE 5.2 TEMPORARY CONSTRUCTION WORKS

Creator:	Date:	Checker:	Date:	Approver:	Date:
LC	25/09/2025	HK	25/09/2025	DR	25/09/2025

Document Type:	Scale:	Format:	Sheets:	Rev:
FIGURE	1:10,000	A3	27 OF 53	A

Document Path: \\eu.aecomnet.com\EMIA\UKI\UKNCL2\Jobs\60721024 Grimsby to Walpole\02_Maps\PEIR - WM\Volume 2\Part A\G2W_PEIR_WM_2_A_Chapter_5_Project_Description_Figures.aprx

N

Grange Bridge

A16 Main Road

Thorndales Lane

Styles Farm

Cherry Corner

West Houses

Arkendale

Westhouses

Bar Bridge

Bar Bridge Farm

LW107

LW108

LW109

LW110

LW111

LW112

LW113

LW114

LW115

LW116

Cherry Tree

camore Farm

War Memorial

Northlands

Threeways

Bridge Farm

Northlands Bridge

Rosella Dene

Tennant's Bridge

Caravan Park

Resr

Green Acre

Star Farm

Bishop's Farm

FB

FB

0 100 200 300 400 500

m

Contains Ordnance Survey digital map data © Crown copyright 2025. All rights reserved. Licence number AC0000808122.
Contains public sector information licensed under the Open Government Licence v3.0.

GRIMSBY TO WALPOLE LEGEND

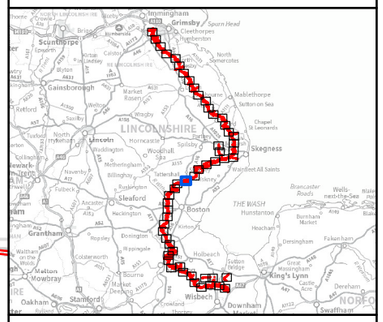

Legend

- Draft Order Limits
- Indicative New Lattice Pylon
- Indicative New Overhead Line
- Indicative Access Route - Stone
- Indicative Access Route - Trackway
- Indicative Area for Temporary Highway Improvements
- Indicative Pylon Working Area
- Indicative Pylon Stringing Position
- Indicative Crossing Protection Work Area
- Indicative Construction Compound
- Indicative Outfall
- Indicative Outfall Pipes
- Indicative Sustainable Drainage System Basin

Rev	Date	Description	GIS	Chk	App
A	25/09/2025	First Issue	LC	HK	DR

nationalgrid

Purpose: SUPPLEMENTARY PEI REPORT - SECTION 5

Scheme: GRIMSBY TO WALPOLE

Document Title: FIGURE 5.2 TEMPORARY CONSTRUCTION WORKS

Creator:	Date:	Checker:	Date:	Approver:	Date:
LC	25/09/2025	HK	25/09/2025	DR	25/09/2025

Document Type:	Scale:	Format:	Sheets:	Rev:
FIGURE	1:10,000	A3	28 OF 53	A

Document Path: \\eu.aecomnet.com\EMIA\UKI\UKNCL2\Jobs\60721024 Grimsby to Walpole\02_Maps\PEIR - WM\Volume 2\Part A\G2W_PEIR_WM_2_A_Chapter_5_Project_Description_Figures.aprx

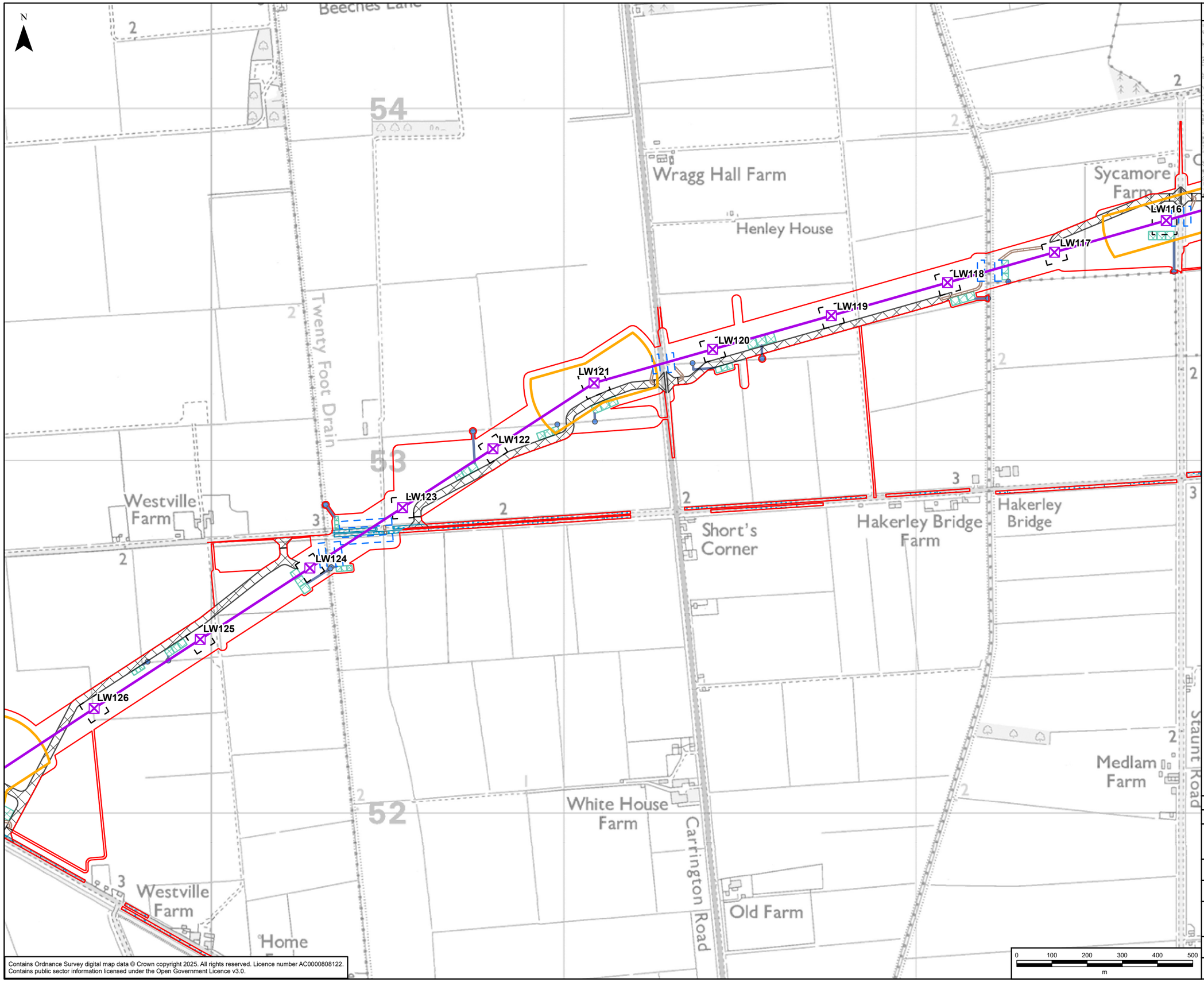

Contains Ordnance Survey digital map data © Crown copyright 2025. All rights reserved. Licence number AC0000808122.
Contains public sector information licensed under the Open Government Licence v3.0.

GRIMSBY TO WALPOLE LEGEND

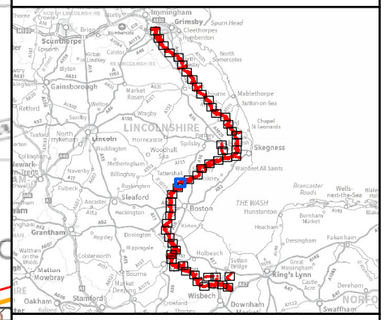

Legend

- Draft Order Limits
- Indicative New Lattice Pylon
- Indicative New Overhead Line
- Indicative Access Route - Stone
- Indicative Access Route - Trackway
- Indicative Area for Temporary Highway Improvements
- Indicative Pylon Working Area
- Indicative Pylon Stringing Position
- Indicative Crossing Protection Work Area
- Indicative Outfall
- Indicative Outfall Pipes
- Indicative Sustainable Drainage System Basin

Rev	Date	Description	GIS	Chk	App
A	25/09/2025	First Issue	LC	HK	DR

nationalgrid

Purpose: SUPPLEMENTARY PEI REPORT - SECTION 5

Scheme: GRIMSBY TO WALPOLE

Document Title: FIGURE 5.2 TEMPORARY CONSTRUCTION WORKS

Creator:	Date:	Checker:	Date:	Approver:	Date:
LC	25/09/2025	HK	25/09/2025	DR	25/09/2025

Document Type:	Scale:	Format:	Sheets:	Rev:
FIGURE	1:10,000	A3	29 OF 53	A

Document Path: \\eu.aecomnet.com\EMIA\UKI\UKNCL2\Jobs\60721024 Grimsby to Walpole\02_Maps\PEIR - WM\Volume 2\Part A\G2W_PEIR_WM_2_A_Chapter_5_Project_Description_Figures.aprx

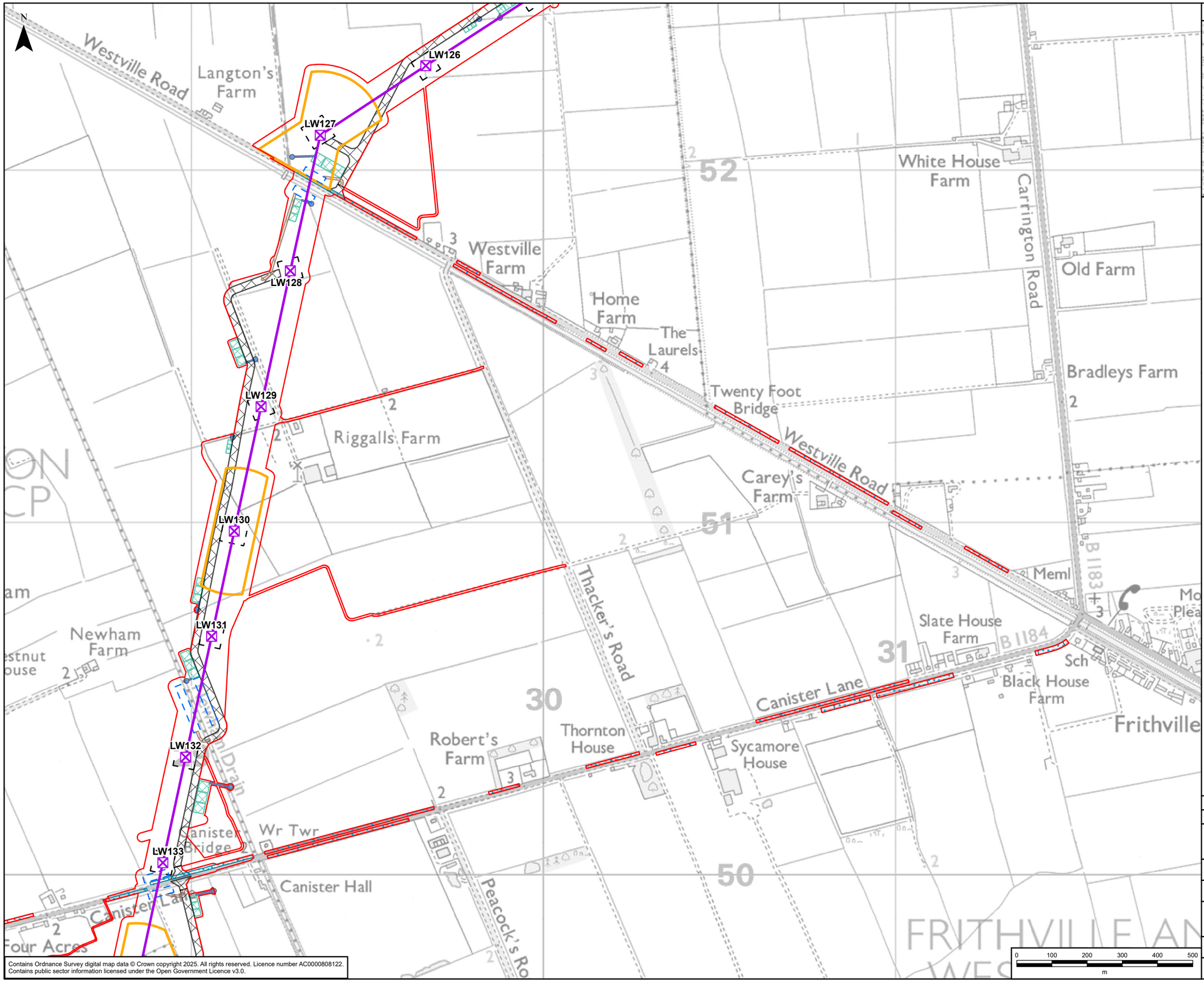

Contains Ordnance Survey digital map data © Crown copyright 2025. All rights reserved. Licence number AC0000808122.
Contains public sector information licensed under the Open Government Licence v3.0.

GRIMSBY TO WALPOLE LEGEND

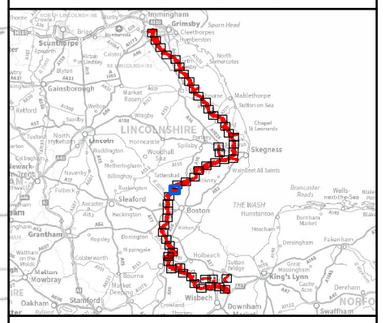

Legend

- Draft Order Limits
- Indicative New Lattice Pylon
- Indicative New Overhead Line
- Indicative Access Route - Stone
- Indicative Access Route - Trackway
- Indicative Area for Temporary Highway Improvements
- Indicative Pylon Working Area
- Indicative Pylon Stringing Position
- Indicative Crossing Protection Work Area
- Indicative Outfall
- Indicative Outfall Pipes
- Indicative Sustainable Drainage System Basin

Rev	Date	Description	GIS	Chk	App
A	25/09/2025	First Issue	LC	HK	DR

nationalgrid

Purpose: SUPPLEMENTARY PEI REPORT - SECTION 5

Scheme: GRIMSBY TO WALPOLE

Document Title: FIGURE 5.2 TEMPORARY CONSTRUCTION WORKS

Creator:	Date:	Checker:	Date:	Approver:	Date:
LC	25/09/2025	HK	25/09/2025	DR	25/09/2025

Document Type:	Scale:	Format:	Sheets:	Rev:
FIGURE	1:10,000	A3	30 OF 53	A

Document Path: \\eu.aecomnet.com\EMIA\UKI\UKNCL2\Jobs\60721024 Grimsby to Walpole\02_Maps\PEIR - WM\Volume 2\Part A\G2W_PEIR_WM_2_A_Chapter_5_Project_Description_Figures.aprx

N

LW133
LW134
LW135
LW136
LW137
LW138
LW139
LW140
LW141
LW142

Gipsey Bridge
Gipsey Bridge
PO
Sch
Four Acres Farm
Canister La
Canister Hall
Cut Dike
LANGRIVILLE CP
Gipsy Drove
The White House
Drove House
FB
Castle Dyke Farm
Castle Dike
Leagate Road
Peacoc Farm
Ivydene House
Armtree Road
Holme Farm
Manor Farm
Sharp's Bridge
Mere Booth Road
Rectory Farm
Meer Booth Farm
Pig Farm
Anto Gov
llow Farm
Witham House
CP Bdy
Elm Tree Farm
Reaches Marsh Farm
FB

Contains Ordnance Survey digital map data © Crown copyright 2025. All rights reserved. Licence number AC0000808122.
Contains public sector information licensed under the Open Government Licence v3.0.

0 100 200 300 400 500
m

GRIMSBY TO WALPOLE LEGEND

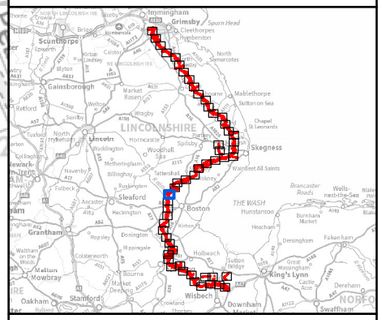

Legend

- Draft Order Limits
- Indicative New Lattice Pylon
- Indicative New Overhead Line
- Indicative Access Route - Stone
- Indicative Access Route - Trackway
- Indicative Area for Temporary Highway Improvements
- Indicative Pylon Working Area
- Indicative Pylon Stringing Position
- Indicative Crossing Protection Work Area
- Indicative Outfall
- Indicative Outfall Pipes
- Indicative Sustainable Drainage System Basin

Rev	Date	Description	GIS	Chk	App
A	25/09/2025	First Issue	LC	HK	DR

nationalgrid

Purpose: SUPPLEMENTARY PEI REPORT - SECTION 5

Scheme: GRIMSBY TO WALPOLE

Document Title: FIGURE 5.2 TEMPORARY CONSTRUCTION WORKS

Creator:	Date:	Checker:	Date:	Approver:	Date:
LC	25/09/2025	HK	25/09/2025	DR	25/09/2025

Document Type:	Scale:	Format:	Sheets:	Rev:
FIGURE	1:10,000	A3	31 OF 53	A

Document Path: \\eu.aecomnet.com\EMIA\UKI\UKNCL2\Jobs\60721024 Grimsby to Walpole\02_Maps\PEIR - WM\Volume 2\Part A\G2W_PEIR_WM_2_A_Chapter_5_Project_Description_Figures.aprx

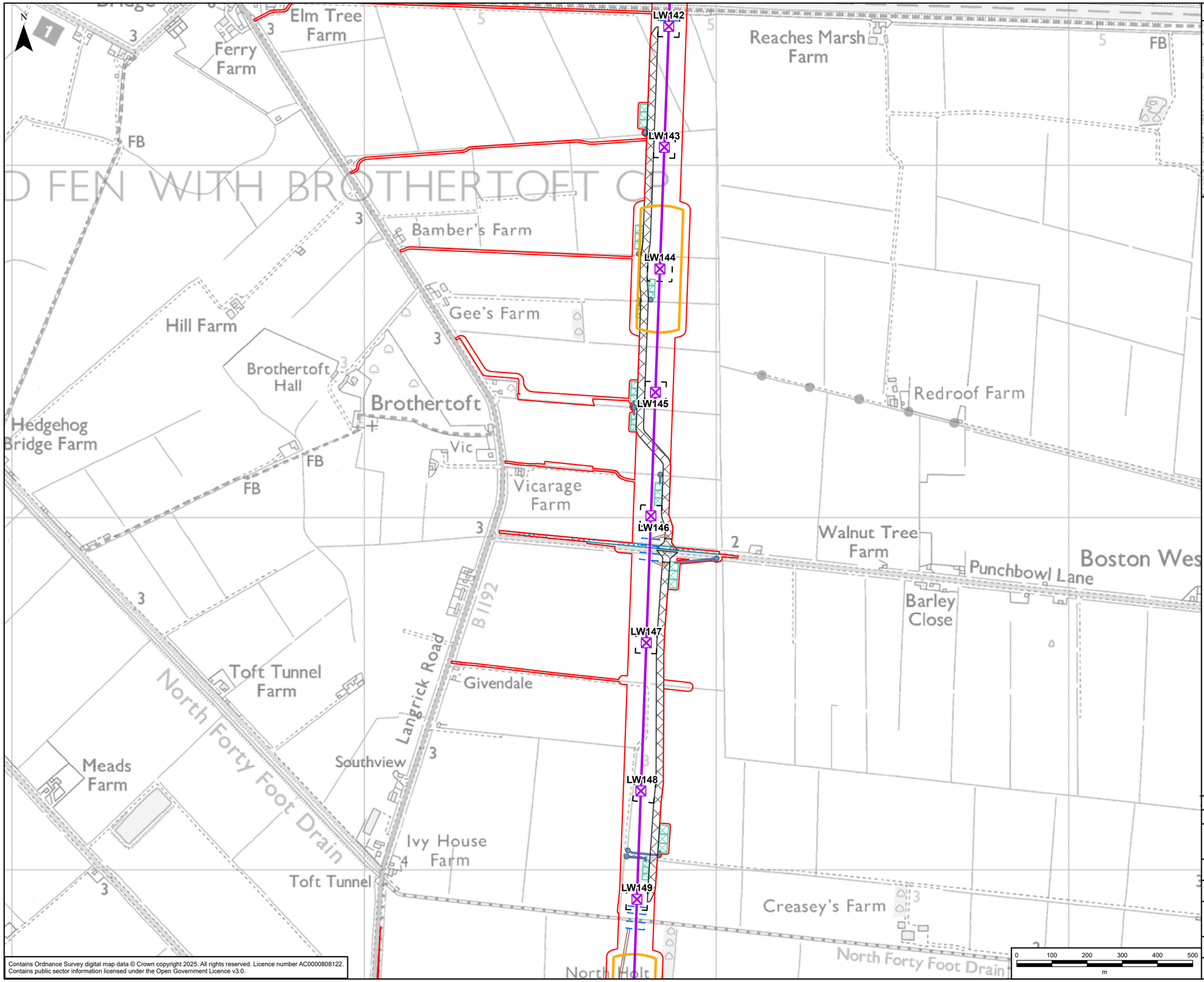

GRIMSBY TO WALPOLE LEGEND

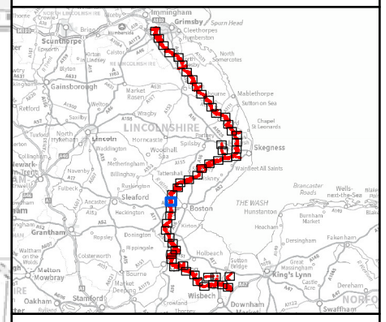

Legend

- Draft Order Limits
- Indicative New Lattice Pylon
- Indicative New Overhead Line
- Indicative Access Route - Stone
- Indicative Access Route - Trackway
- Indicative Area for Temporary Highway Improvements
- Indicative Pylon Working Area
- Indicative Pylon Stringing Position
- Indicative Crossing Protection Work Area
- Indicative Outfall
- Indicative Outfall Pipes
- Indicative Sustainable Drainage System Basin

Rev	Date	Description	GIS	Chk	App
A	25/09/2025	First Issue	LC	HK	DR

nationalgrid

Purpose: SUPPLEMENTARY PEI REPORT - SECTION 5

Scheme: GRIMSBY TO WALPOLE

Document Title: FIGURE 5.2 TEMPORARY CONSTRUCTION WORKS

Creator:	Date:	Checker:	Date:	Approver:	Date:
LC	25/09/2025	HK	25/09/2025	DR	25/09/2025

Document Type:	Scale:	Format:	Sheets:	Rev:
FIGURE	1:10,000	A3	32 OF 53	A

Contains Ordnance Survey digital map data © Crown copyright 2025. All rights reserved. Licence number AC0000808122.
Contains public sector information licensed under the Open Government Licence v3.0.

Document Path: \\eu.aecomnet.com\EMIA\UKI\UKNCL2\Jobs\60721024 Grimsby to Walpole\02_Maps\PEIR - WM\Volume 2\Part A\G2W_PEIR_WM_2_A_Chapter_5_Project_Description_Figures.aprx

N

North Holt
North Forty Foot Drain
Benton's Bridge
Fairways
Great Fen
Middle Farm
Boston West Golf Course
Hubbert's Bridge Farm
CH
The Elms
Wyber
Hubbert's Bridge
FBs
Boardsides
Slate House Farm
Wilson's Farm (Nursery)
Far Drove
B 1192
Middle Fen
Frampton Lane
Willow Tree Farm
Station Road
Baker's Bridge
Fen Farm
MS
Swineshead Road
Willoughby Farm
Works
The Beeches
A 52
Bridge Angle
Hotel
Kell's Drove
Bridge Piece
The Friths
Knight's Bridge

LW150
LW151
LW152
LW153
LW154
LW155
LW156

Contains Ordnance Survey digital map data © Crown copyright 2025. All rights reserved. Licence number AC0000808122.
Contains public sector information licensed under the Open Government Licence v3.0.

0 100 200 300 400 500
m

GRIMSBY TO WALPOLE LEGEND

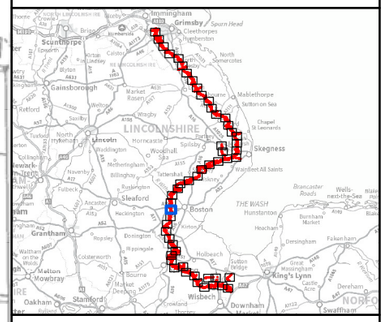

Legend

- Draft Order Limits
- Indicative New Lattice Pylon
- Indicative New Overhead Line
- Indicative Access Route - Stone
- Indicative Access Route - Trackway
- Indicative Area for Temporary Highway Improvements
- Indicative Pylon Working Area
- Indicative Pylon Stringing Position
- Indicative Crossing Protection Work Area
- Indicative Outfall
- Indicative Outfall Pipes
- Indicative Sustainable Drainage System Basin

Rev	Date	Description	GIS	Chk	App
A	25/09/2025	First Issue	LC	HK	DR

nationalgrid

Purpose: SUPPLEMENTARY PEI REPORT - SECTION 5

Scheme: GRIMSBY TO WALPOLE

Document Title: FIGURE 5.2 TEMPORARY CONSTRUCTION WORKS

Creator:	Date:	Checker:	Date:	Approver:	Date:
LC	25/09/2025	HK	25/09/2025	DR	25/09/2025

Document Type:	Scale:	Format:	Sheets:	Rev:
FIGURE	1:10,000	A3	33 OF 53	A

Document Path: \\eu.aecomnet.com\EMIA\UKI\UKNCL2\Jobs\60721024 Grimsby to Walpole\02_Maps\PEIR - WM\Volume 2\Part A\G2W_PEIR_WM_2_A_Chapter_5_Project_Description_Figures.aprx

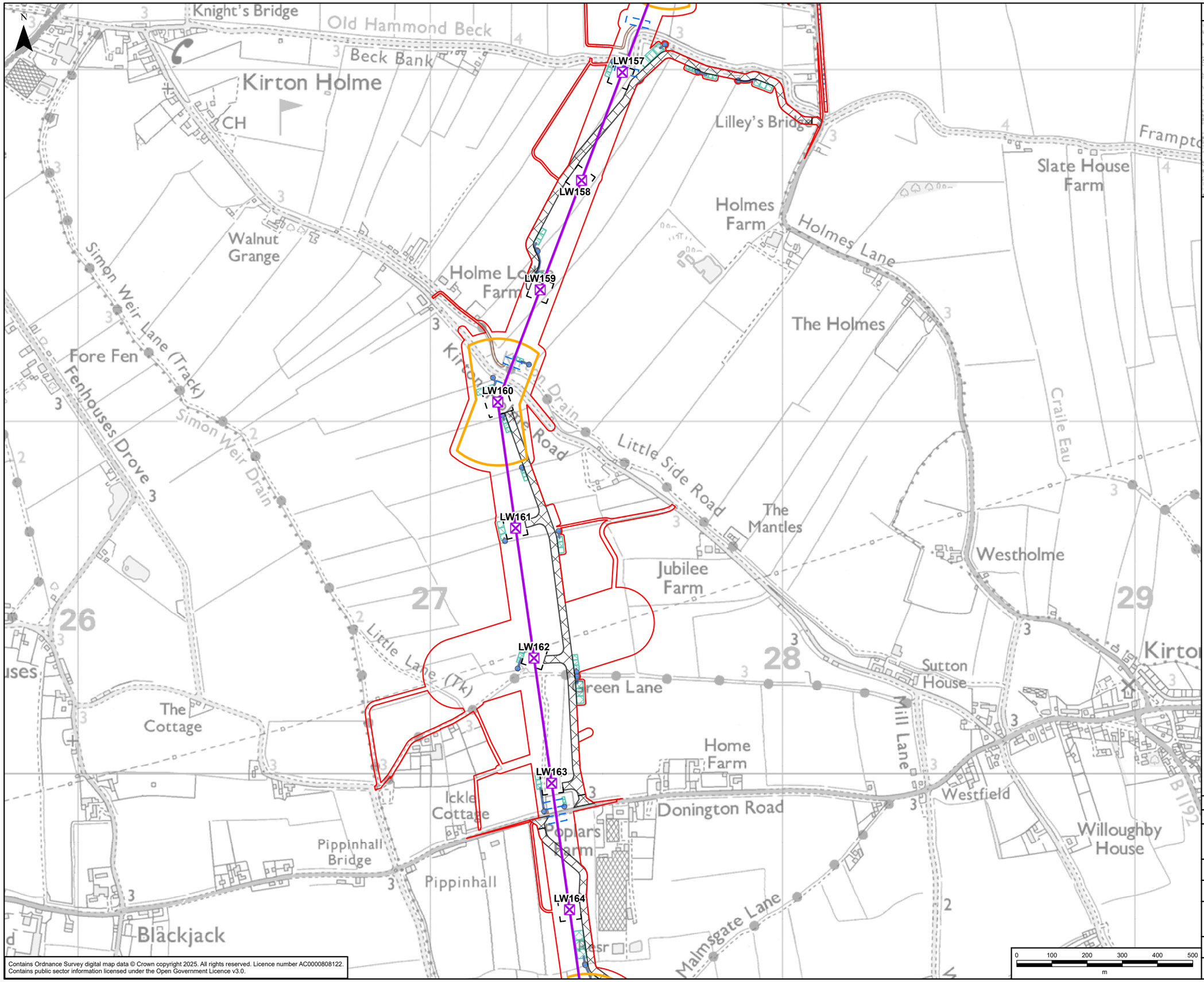

GRIMSBY TO WALPOLE LEGEND

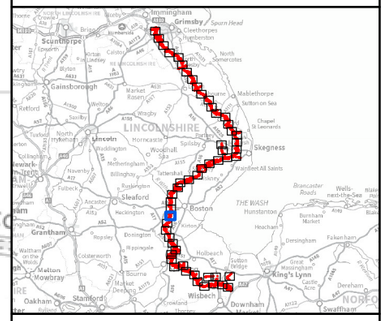

Legend

- Draft Order Limits
- Indicative New Lattice Pylon
- Indicative New Overhead Line
- Indicative Access Route - Stone
- Indicative Access Route - Trackway
- Indicative Area for Temporary Highway Improvements
- Indicative Pylon Working Area
- Indicative Pylon Stringing Position
- Indicative Crossing Protection Work Area
- Indicative Outfall
- Indicative Outfall Pipes
- Indicative Sustainable Drainage System Basin

Rev	Date	Description	GIS	Chk	App
A	25/09/2025	First Issue	LC	HK	DR

nationalgrid

Purpose: SUPPLEMENTARY PEI REPORT - SECTION 5

Scheme: GRIMSBY TO WALPOLE

Document Title: FIGURE 5.2 TEMPORARY CONSTRUCTION WORKS

Creator:	Date:	Checker:	Date:	Approver:	Date:
LC	25/09/2025	HK	25/09/2025	DR	25/09/2025

Document Type:	Scale:	Format:	Sheets:	Rev:
FIGURE	1:10,000	A3	34 OF 53	A

Contains Ordnance Survey digital map data © Crown copyright 2025. All rights reserved. Licence number AC0000808122.
Contains public sector information licensed under the Open Government Licence v3.0.

Document Path: \\eu.aecomnet.com\EMIA\UKI\UKNCL2\Jobs\60721024 Grimsby to Walpole\02_Maps\PEIR - WM\Volume 2\Part A\G2W_PEIR_WM_2_A_Chapter_5_Project_Description_Figures.aprx

GRIMSBY TO WALPOLE LEGEND

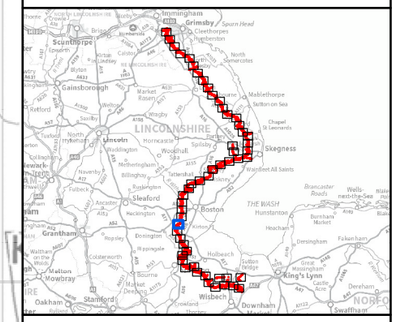

Legend

- Draft Order Limits
- Indicative New Lattice Pylon
- Indicative New Overhead Line
- Indicative Access Route - Stone
- Indicative Access Route - Trackway
- Indicative Area for Temporary Highway Improvements
- Indicative Pylon Working Area
- Indicative Pylon Stringing Position
- Indicative Crossing Protection Work Area
- Indicative Outfall
- Indicative Outfall Pipes
- Indicative Sustainable Drainage System Basin

Rev	Date	Description	GIS	Chk	App
A	25/09/2025	First Issue	LC	HK	DR

nationalgrid

Purpose: SUPPLEMENTARY PEI REPORT - SECTION 5

Scheme: GRIMSBY TO WALPOLE

Document Title: FIGURE 5.2 TEMPORARY CONSTRUCTION WORKS

Creator:	Date:	Checker:	Date:	Approver:	Date:
LC	25/09/2025	HK	25/09/2025	DR	25/09/2025

Document Type:	Scale:	Format:	Sheets:	Rev:
FIGURE	1:10,000	A3	35 OF 53	A

0 100 200 300 400 500 m

Contains Ordnance Survey digital map data © Crown copyright 2025. All rights reserved. Licence number AC0000808122.
Contains public sector information licensed under the Open Government Licence v3.0.

Document Path: \\eu.aecomnet.com\EMIA\UKI\UKNCL2\Jobs\60721024 Grimsby to Walpole\02_Maps\PEIR - WM\Volume 2\Part A\G2W_PEIR_WM_2_A_Chapter_5_Project_Description_Figures.aprx

N

LW176
LW177
LW178
LW179
LW180
LW181
LW182
LW183
LW184
LW185

Bank House
Easthorpe Court
Home Farm
Casterton House
Blow's Lane
East Drain
Wigtoft
Main Road
Willowdene
Mill Farm
Cross Britain
Mill Lane
Hyper Lane
West Drain
WIGTOFT CP
CP Bdy
Guidepost Farm
Avondale
Sewage Works
Solar Panels
Saltworks
Yewtree House
White House
Manor Farm
Burtoft
Burtoft Lane
B 1397
Washdike Drive
Wigtoft Marsh Farm
Black Sluice Farm
Spalding Road
Blackitt's Farm
Marsh Farm
Northfield
Marsh Farm
Carter's Cottages
Green Lane
Ten Acre Drove
Pond Farm
Rushy Drove
New Farm
Sea Bank
Leggott's Cottages

0 100 200 300 400 500
m

Contains Ordnance Survey digital map data © Crown copyright 2025. All rights reserved. Licence number AC0000808122.
Contains public sector information licensed under the Open Government Licence v3.0.

GRIMSBY TO WALPOLE LEGEND

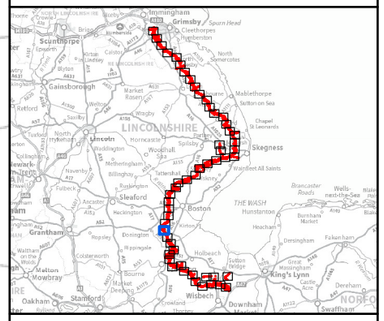

Legend

- Draft Order Limits
- Indicative New Lattice Pylon
- Existing Lattice Pylon - Not Affected
- Indicative New Overhead Line
- Existing Overhead Line - Not Affected
- Indicative Access Route - Stone
- Indicative Access Route - Trackway
- Indicative Area for Temporary Highway Improvements
- Indicative Pylon Working Area
- Indicative Pylon Stringing Position
- Indicative Crossing Protection Work Area
- Indicative Outfall
- Indicative Outfall Pipes
- Indicative Sustainable Drainage System Basin

Rev	Date	Description	GIS	Chk	App
A	25/09/2025	First Issue	LC	HK	DR

nationalgrid

Purpose: SUPPLEMENTARY PEI REPORT - SECTION 5

Scheme: GRIMSBY TO WALPOLE

Document Title: FIGURE 5.2 TEMPORARY CONSTRUCTION WORKS

Creator:	Date:	Checker:	Date:	Approver:	Date:
LC	25/09/2025	HK	25/09/2025	DR	25/09/2025

Document Type:	Scale:	Format:	Sheets:	Rev:
FIGURE	1:10,000	A3	36 OF 53	A

Document Path: \\eu.aecomnet.com\EMIA\UKI\UKNCL2\Jobs\60721024 Grimsby to Walpole\02_Maps\PEIR - WM\Volume 2\Part A\G2W_PEIR_WM_2_A_Chapter_5_Project_Description_Figures.aprx

N

LW185
LW186
LW187
LW188
LW189
LW190
LW191
LW192
LW193
LW194

Leggott's Cottages
East Drain
A17
Petrican
Waterbelly La
Dowdyke Hall
Two Towns Drain
Willow Farm
Belton Farm
Kit Cat Lane
MS
Gas Valve Compound
Ivy House
Dowdyke Rd
Woodlands Farm
Toll Bar Holt
Bank House Farm
Hill Farm
Willow Tree Farm
Dowdyke Grange
Grange Farm
Sutterton Dowdyke
CP Bdy
Sutterton Marsh
Bicker Creek (Drain)
Sea Bank
Cook's Road
Gosberton Marsh
Vicarage Farm
Elm Tree Farm
Lampson's Clough
Sutterton

0 100 200 300 400 500
m

Contains Ordnance Survey digital map data © Crown copyright 2025. All rights reserved. Licence number AC0000808122.
Contains public sector information licensed under the Open Government Licence v3.0.

GRIMSBY TO WALPOLE LEGEND

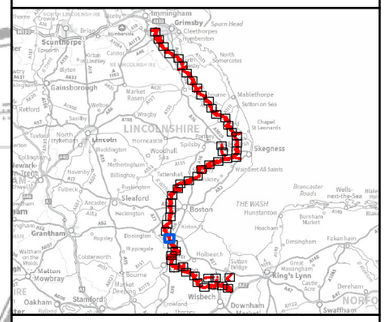

Legend

- Draft Order Limits
- Indicative New Lattice Pylon
- Existing Lattice Pylon - Not Affected
- Indicative New Overhead Line
- Existing Overhead Line - Not Affected
- Indicative Access Route - Stone
- Indicative Access Route - Trackway
- Indicative Pylon Working Area
- Indicative Pylon Stringing Position
- Indicative Crossing Protection Work Area
- Indicative Construction Compound
- Indicative Outfall
- Indicative Outfall Pipes
- Indicative Sustainable Drainage System Basin

Rev	Date	Description	GIS	Chk	App
A	25/09/2025	First Issue	LC	HK	DR

nationalgrid

Purpose: SUPPLEMENTARY PEI REPORT - SECTION 5

Scheme: GRIMSBY TO WALPOLE

Document Title: FIGURE 5.2 TEMPORARY CONSTRUCTION WORKS

Creator:	Date:	Checker:	Date:	Approver:	Date:
LC	25/09/2025	HK	25/09/2025	DR	25/09/2025

Document Type:	Scale:	Format:	Sheets:	Rev:
FIGURE	1:10,000	A3	37 OF 53	A

Document Path: \\eu.aecomnet.com\EMIA\UKI\UKNCL2\Jobs\60721024 Grimsby to Walpole\02_Maps\PEIR - WM\Volume 2\Part A\G2W_PEIR_WM_2_A_Chapter_5_Project_Description_Figures.aprx

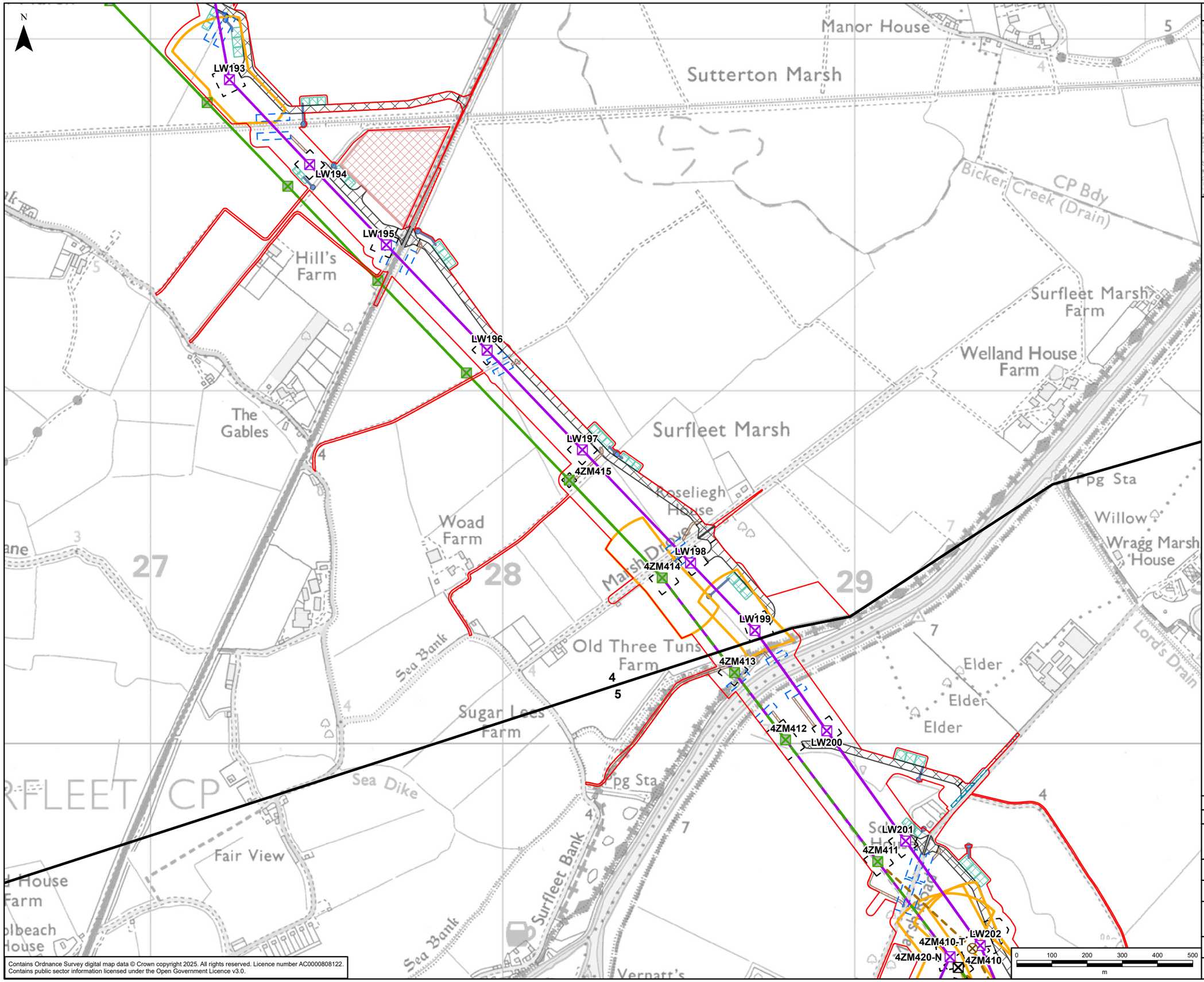

Contains Ordnance Survey digital map data © Crown copyright 2025. All rights reserved. Licence number AC0000808122.
Contains public sector information licensed under the Open Government Licence v3.0.

GRIMSBY TO WALPOLE LEGEND

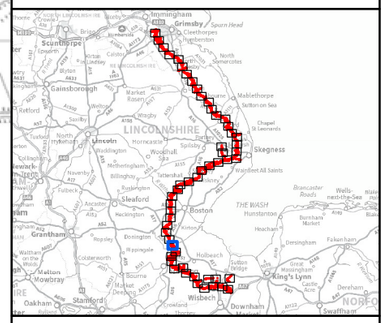

Legend

- Draft Order Limits
- Route Section Break
- Indicative New Lattice Pylon
- Existing Lattice Pylon - Not Affected
- Existing Lattice Pylon - To Be Dismantled
- Indicative Temporary Structure
- Indicative New Overhead Line
- Indicative Temporary Overhead Line
- Existing Overhead Line - Not Affected
- Existing Overhead Line - To Be Modified
- Existing Overhead Line - To Be Dismantled
- Indicative Access Route - Stone
- Indicative Access Route - Trackway
- Indicative Area for Temporary Highway Improvements
- Indicative Pylon Working Area
- Indicative Pylon Stringing Position
- Indicative Crossing Protection Work Area
- Indicative Construction Compound
- Indicative Outfall
- Indicative Outfall Pipes
- Indicative Sustainable Drainage System Basin

Rev	Date	Description	GIS	Chk	App
A	25/09/2025	First Issue	LC	HK	DR

nationalgrid

Purpose: SUPPLEMENTARY PEI REPORT - SECTION 5

Scheme: GRIMSBY TO WALPOLE

Document Title: FIGURE 5.2 TEMPORARY CONSTRUCTION WORKS

Creator:	Date:	Checker:	Date:	Approver:	Date:
LC	25/09/2025	HK	25/09/2025	DR	25/09/2025

Document Type:	Scale:	Format:	Sheets:	Rev:
FIGURE	1:10,000	A3	38 OF 53	A

Document Path: \\eu.aecomnet.com\EMIA\UKI\UKNCL2\Jobs\60721024 Grimsby to Walpole\02_Maps\PEIR - WM\Volume 2\Part A\G2W_PEIR_WM_2_A_Chapter_5_Project_Description_Figures.aprx

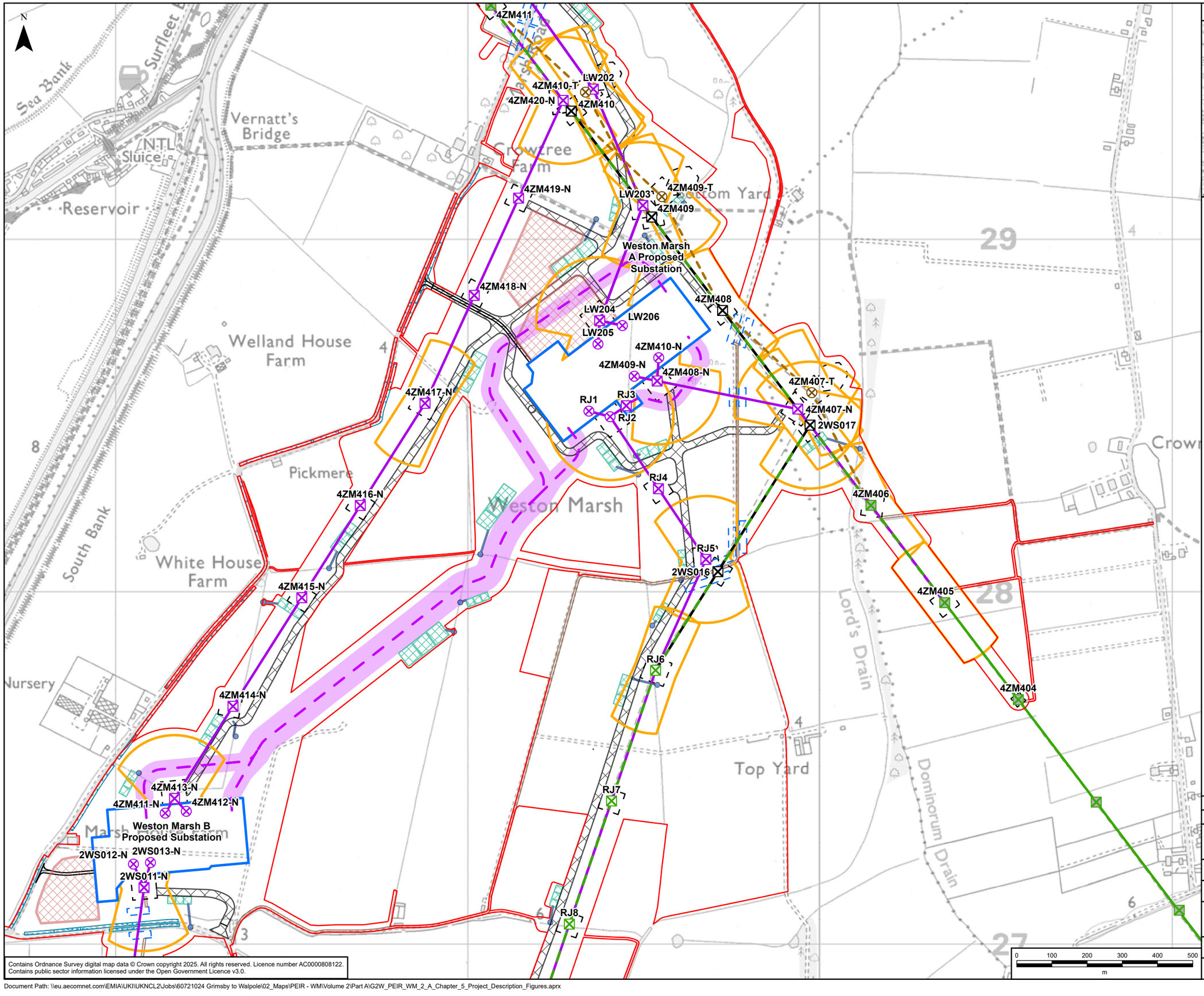

Contains Ordnance Survey digital map data © Crown copyright 2025. All rights reserved. Licence number AC0000808122.
Contains public sector information licensed under the Open Government Licence v3.0.

GRIMSBY TO WALPOLE LEGEND

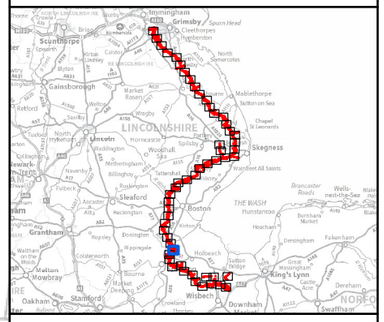

Legend

- Draft Order Limits
- Indicative New Lattice Pylon
- Indicative New Gantry
- Existing Lattice Pylon - Not Affected
- Existing Lattice Pylon - To be Modified
- Existing Lattice Pylon - To Be Dismantled
- Indicative Temporary Structure
- Indicative New Overhead Line
- Indicative New Underground Cable
- Indicative Temporary Overhead Line
- Existing Overhead Line - Not Affected
- Existing Overhead Line - To Be Modified
- Existing Overhead Line - To Be Dismantled
- Indicative New Underground Cable Construction Swathe
- Indicative New Substation Boundary
- Indicative Access Route - Stone
- Indicative Access Route - Trackway
- Indicative Permanent Substation Access Route
- Indicative Area for Temporary Highway Improvements
- Indicative Pylon Working Area
- Indicative Pylon Stringing Position
- Indicative Crossing Protection Work Area
- Indicative Construction Compound
- Indicative Construction Compound
- Indicative Outfall
- Indicative Outfall Pipes
- Indicative Sustainable Drainage System Basin

Rev	Date	Description	GIS	Chk	App
A	25/09/2025	First Issue	LC	HK	DR

nationalgrid

Purpose: SUPPLEMENTARY PEI REPORT - SECTION 5

Scheme: GRIMSBY TO WALPOLE

Document Title: FIGURE 5.2 TEMPORARY CONSTRUCTION WORKS

Creator:	Date:	Checker:	Date:	Approver:	Date:
LC	25/09/2025	HK	25/09/2025	DR	25/09/2025

Document Type:	Scale:	Format:	Sheets:	Rev:
FIGURE	1:10,000	A3	39 OF 53	A

Document Path: \\eu.aecomnet.com\EMIA\UKI\UKNCL2\Jobs\60721024 Grimsby to Walpole\02_Maps\PEIR - WM\Volume 2\Part A\G2W_PEIR_WM_2_A_Chapter_5_Project_Description_Figures.aprx

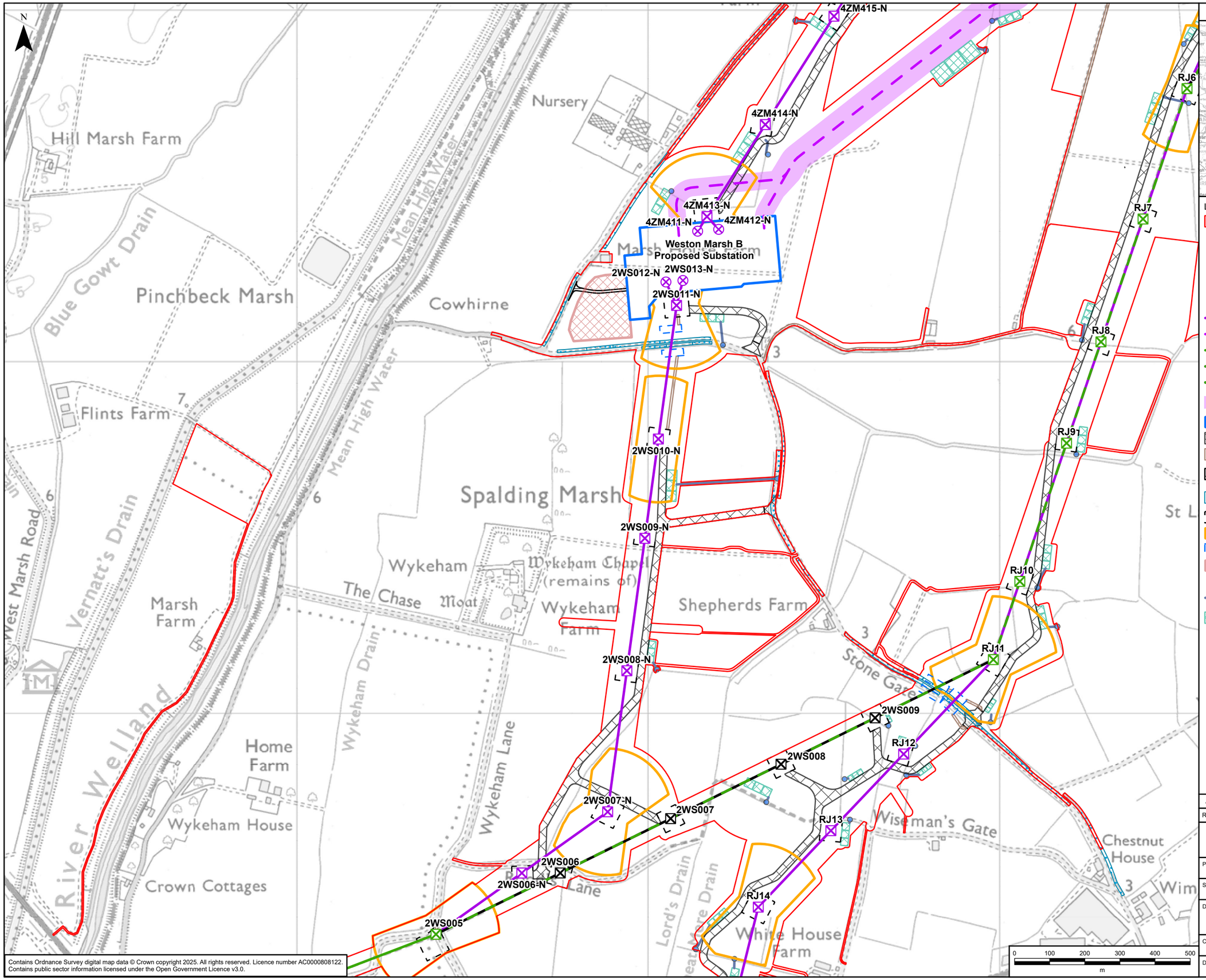

GRIMSBY TO WALPOLE LEGEND

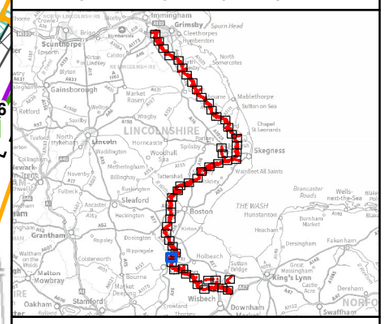

Legend

- Draft Order Limits
- Indicative New Lattice Pylon
- Indicative New Gantry
- Existing Lattice Pylon - Not Affected
- Existing Lattice Pylon - To be Modified
- Existing Lattice Pylon - To Be Dismantled
- Indicative New Overhead Line
- Indicative New Underground Cable
- Existing Overhead Line - Not Affected
- Existing Overhead Line - To Be Modified
- Existing Overhead Line - To Be Dismantled
- Indicative New Underground Cable Construction Swathe
- Indicative New Substation Boundary
- Indicative Access Route - Stone
- Indicative Access Route - Trackway
- Indicative Permanent Substation Access Route
- Indicative Area for Temporary Highway Improvements
- Indicative Pylon Working Area
- Indicative Pylon Stringing Position
- Indicative Crossing Protection Work Area
- Indicative Construction Compound
- Indicative Outfall
- Indicative Outfall Pipes
- Indicative Sustainable Drainage System Basin

Rev	Date	Description	GIS	Chk	App
A	25/09/2025	First Issue	LC	HK	DR

nationalgrid

Purpose: SUPPLEMENTARY PEI REPORT - SECTION 5

Scheme: GRIMSBY TO WALPOLE

Document Title: FIGURE 5.2 TEMPORARY CONSTRUCTION WORKS

Creator:	Date:	Checker:	Date:	Approver:	Date:
LC	25/09/2025	HK	25/09/2025	DR	25/09/2025

Document Type:	Scale:	Format:	Sheets:	Rev:
FIGURE	1:10,000	A3	40 OF 53	A

Contains Ordnance Survey digital map data © Crown copyright 2025. All rights reserved. Licence number AC0000808122.
Contains public sector information licensed under the Open Government Licence v3.0.

Document Path: \\eu.aecomnet.com\EMIA\UKI\UKNCL2\Jobs\60721024 Grimsby to Walpole\02_Maps\PEIR - WM\Volume 2\Part A\G2W_PEIR_WM_2_A_Chapter_5_Project_Description_Figures.aprx

N

River Welland

Home Farm

Wykeham House

Crown Cottages

Wykeham

Wykeham Lane

Stumps Lane

Lord's Drain

Wheatmore Drain

Wiseman's Gate

Chestnut House

White House Farm

Wool Hall Farm

Baytree Garden Centre

Cross Gate

High Road

Gate Farm

Bridge Farm

Sycamore Farm

Pomona House

Springfields

Broadgate House

Cobgate Farm

West Cob Gate

Swindler's Drove

Elm Lane

Wood Farm

WESTON CP

Nursery

A16

A151

2WS004

2WS005

2WS006

2WS006-N

2WS007

2WS007-N

2WS008

2WS009

RJ12

RJ13

RJ14

RJ15

RJ16

RJ17

RJ18

RJ19

RJ20

RJ21

5

6

0 100 200 300 400 500
m

Contains Ordnance Survey digital map data © Crown copyright 2025. All rights reserved. Licence number AC0000808122.
Contains public sector information licensed under the Open Government Licence v3.0.

GRIMSBY TO WALPOLE LEGEND

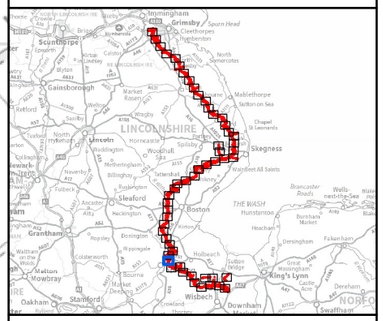

Legend

- Draft Order Limits
- Route Section Break
- Indicative New Lattice Pylon
- Existing Lattice Pylon - Not Affected
- Existing Lattice Pylon - To be Modified
- Existing Lattice Pylon - To Be Dismantled
- Indicative New Overhead Line
- Existing Overhead Line - Not Affected
- Existing Overhead Line - To Be Dismantled
- Indicative Access Route - Stone
- Indicative Access Route - Trackway
- Indicative Area for Temporary Highway Improvements
- Indicative Pylon Working Area
- Indicative Pylon Stringing Position
- Indicative Crossing Protection Work Area
- Indicative Outfall
- Indicative Outfall Pipes
- Indicative Sustainable Drainage System Basin

Rev	Date	Description	GIS	Chk	App
A	25/09/2025	First Issue	LC	HK	DR

nationalgrid

Purpose: SUPPLEMENTARY PEI REPORT - SECTION 5

Scheme: GRIMSBY TO WALPOLE

Document Title: FIGURE 5.2 TEMPORARY CONSTRUCTION WORKS

Creator:	Date:	Checker:	Date:	Approver:	Date:
LC	25/09/2025	HK	25/09/2025	DR	25/09/2025

Document Type:	Scale:	Format:	Sheets:	Rev:
FIGURE	1:10,000	A3	41 OF 53	A

Document Path: \\eu.aecomnet.com\EMIA\UKI\UKNCL2\Jobs\60721024 Grimsby to Walpole\02_Maps\PEIR - WM\Volume 2\Part A\G2W_PEIR_WM_2_A_Chapter_5_Project_Description_Figures.aprx

GRIMSBY TO WALPOLE LEGEND

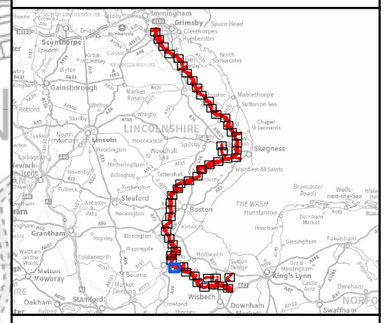

Legend

- Draft Order Limits
- Indicative New Lattice Pylon
- Indicative New Overhead Line
- Indicative Access Route - Stone
- Indicative Access Route - Trackway
- Indicative Area for Temporary Highway Improvements
- Indicative Pylon Working Area
- Indicative Pylon Stringing Position
- Indicative Crossing Protection Work Area
- Indicative Outfall
- Indicative Outfall Pipes
- Indicative Sustainable Drainage System Basin

Rev	Date	Description	GIS	Chk	App
A	25/09/2025	First Issue	LC	HK	DR

nationalgrid

Purpose: SUPPLEMENTARY PEI REPORT - SECTION 5

Scheme: GRIMSBY TO WALPOLE

Document Title: FIGURE 5.2 TEMPORARY CONSTRUCTION WORKS

Creator:	Date:	Checker:	Date:	Approver:	Date:
LC	25/09/2025	HK	25/09/2025	DR	25/09/2025

Document Type:	Scale:	Format:	Sheets:	Rev:
FIGURE	1:10,000	A3	42 OF 53	A

Contains Ordnance Survey digital map data © Crown copyright 2025. All rights reserved. Licence number AC0000808122.
Contains public sector information licensed under the Open Government Licence v3.0.

Document Path: \\eu.aecomnet.com\EMIA\UKI\UKNCL2\Jobs\60721024 Grimsby to Walpole\02_Maps\PEIR - WM\Volume 2\Part A\G2W_PEIR_WM_2_A_Chapter_5_Project_Description_Figures.aprx

GRIMSBY TO WALPOLE LEGEND

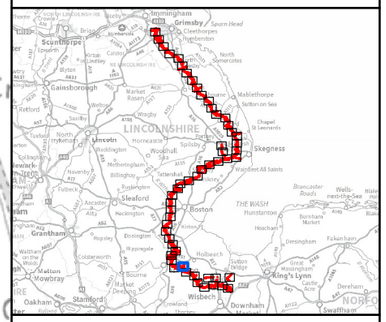

Legend

- Draft Order Limits
- Indicative New Lattice Pylon
- Indicative New Overhead Line
- Indicative Access Route - Stone
- Indicative Access Route - Trackway
- Indicative Area for Temporary Highway Improvements
- Indicative Pylon Working Area
- Indicative Pylon Stringing Position
- Indicative Crossing Protection Work Area
- Indicative Outfall
- Indicative Outfall Pipes
- Indicative Sustainable Drainage System Basin

Rev	Date	Description			
A	25/09/2025	First Issue	LC	HK	DR

nationalgrid

Purpose: SUPPLEMENTARY PEI REPORT - SECTION 5

Scheme: GRIMSBY TO WALPOLE

Document Title: FIGURE 5.2 TEMPORARY CONSTRUCTION WORKS

Creator:	Date:	Checker:	Date:	Approver:	Date:
LC	25/09/2025	HK	25/09/2025	DR	25/09/2025

Document Type:	Scale:	Format:	Sheets:	Rev:
FIGURE	1:10,000	A3	43 OF 53	A

0 100 200 300 400 500 m

Contains Ordnance Survey digital map data © Crown copyright 2025. All rights reserved. Licence number AC0000808122.
Contains public sector information licensed under the Open Government Licence v3.0.

Document Path: \\eu.aecomnet.com\EMIA\UKI\UKNCL2\Jobs\60721024 Grimsby to Walpole\02_Maps\PEIR - WM\Volume 2\Part A\G2W_PEIR_WM_2_A_Chapter_5_Project_Description_Figures.aprx

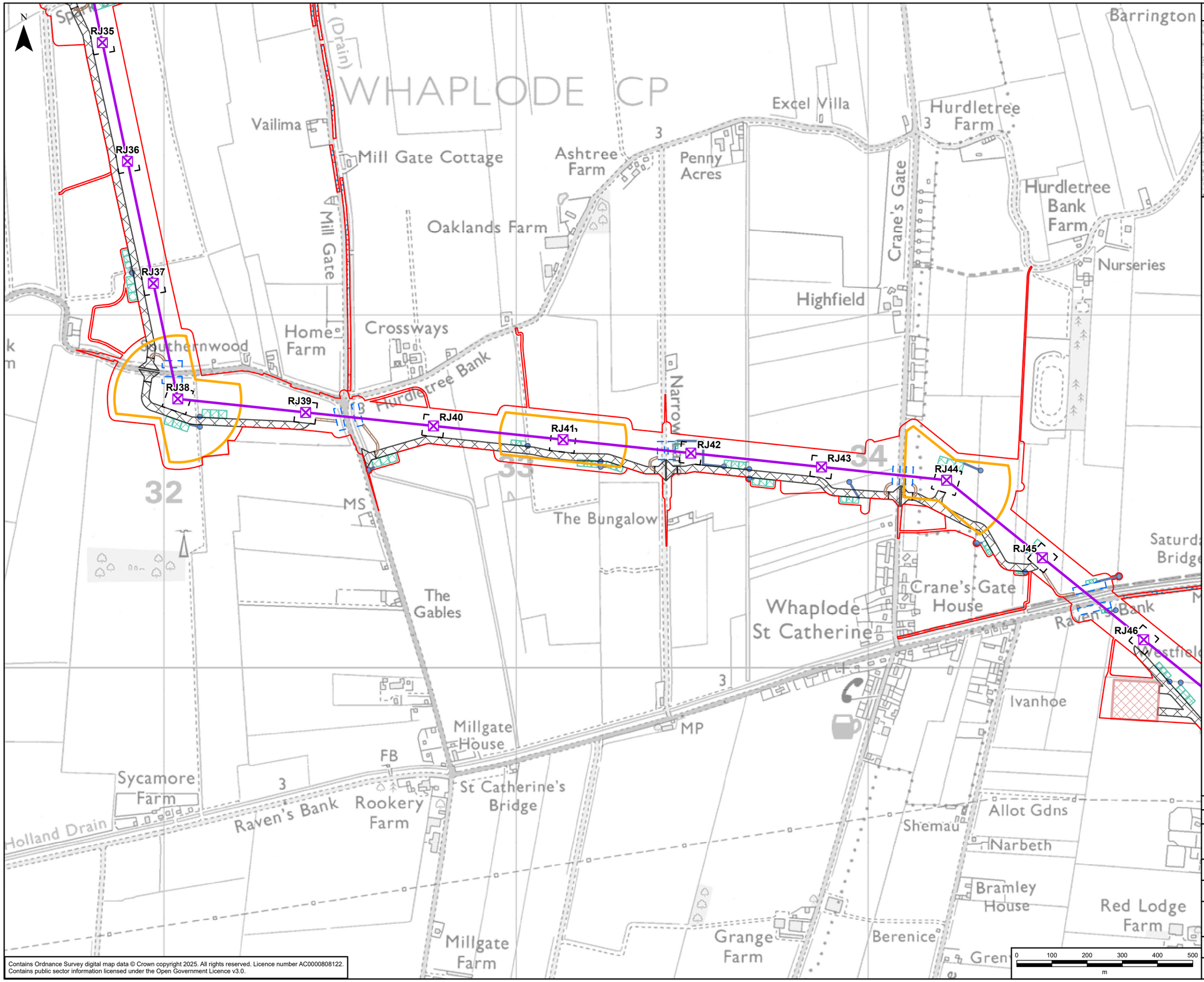

Contains Ordnance Survey digital map data © Crown copyright 2025. All rights reserved. Licence number AC0000808122.
Contains public sector information licensed under the Open Government Licence v3.0.

GRIMSBY TO WALPOLE LEGEND

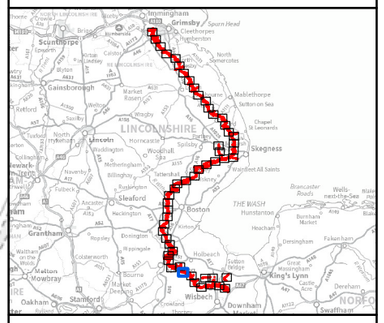

Legend

- Draft Order Limits
- Indicative New Lattice Pylon
- Indicative New Overhead Line
- Indicative Access Route - Stone
- Indicative Access Route - Trackway
- Indicative Area for Temporary Highway Improvements
- Indicative Pylon Working Area
- Indicative Pylon Stringing Position
- Indicative Crossing Protection Work Area
- Indicative Construction Compound
- Indicative Outfall
- Indicative Outfall Pipes
- Indicative Sustainable Drainage System Basin

Rev	Date	Description	GIS	Chk	App
A	25/09/2025	First Issue	LC	HK	DR

nationalgrid

Purpose: SUPPLEMENTARY PEI REPORT - SECTION 5

Scheme: GRIMSBY TO WALPOLE

Document Title: FIGURE 5.2 TEMPORARY CONSTRUCTION WORKS

Creator:	Date:	Checker:	Date:	Approver:	Date:
LC	25/09/2025	HK	25/09/2025	DR	25/09/2025

Document Type:	Scale:	Format:	Sheets:	Rev:
FIGURE	1:10,000	A3	44 OF 53	A

Document Path: \\eu.aecomnet.com\EMIA\UKI\UKNCL2\Jobs\60721024 Grimsby to Walpole\02_Maps\PEIR - WM\Volume 2\Part A\G2W_PEIR_WM_2_A_Chapter_5_Project_Description_Figures.aprx

N

RJ46
RJ47
RJ48
RJ49
RJ50
RJ51
RJ52
RJ53
RJ54
RJ55

Saturday Bridge
Little South Holland Drain
Bloodfold House
Raven's Bank
B 1165
Altbrook
MP
Auckland Farm
Ryefield House
Ryefield Lane
Neal's Gate Farm
Foxcliffe
Bell Haven
Fleet Drain
Corbyn Lodge
Red 3 Lodge
Red Lodge Farm
Stoton's Gate
Neal's Gate
Jiggle's Gate
Wheatsheaf Farm
Raven's Bank
Little South Holland Drain
Green Lane
Sycamore Farm
Rookery Farm
Linma
Rosemead
Nealwood
Raven's Gate House
Raven's Gate
Jekylls Farm
Snowdrop Farm
Joy's Bank
Leeoma
Dog Drove
Sewage Works
Ash Farm
Lowland Drain
The Lynces 4
Bell's Bridge
Hollyhock Farm
FLEET CP
Decoy House
Fleet Drain
Old Fen Drain
White House Farm
Cattle

Contains Ordnance Survey digital map data © Crown copyright 2025. All rights reserved. Licence number AC0000808122.
Contains public sector information licensed under the Open Government Licence v3.0.

0 100 200 300 400 500
m

GRIMSBY TO WALPOLE LEGEND

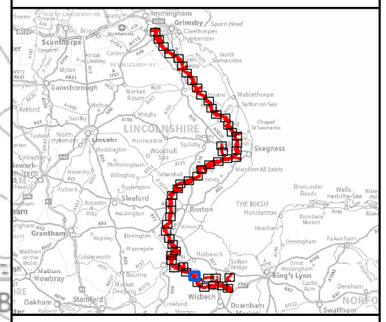

Legend

- Draft Order Limits
- Indicative New Lattice Pylon
- Indicative New Overhead Line
- Indicative Access Route - Stone
- Indicative Access Route - Trackway
- Indicative Area for Temporary Highway Improvements
- Indicative Pylon Working Area
- Indicative Pylon Stringing Position
- Indicative Crossing Protection Work Area
- Indicative Construction Compound
- Indicative Outfall
- Indicative Outfall Pipes
- Indicative Sustainable Drainage System Basin

Rev	Date	Description	GIS	Chk	App
A	25/09/2025	First Issue	LC	HK	DR

nationalgrid

Purpose: SUPPLEMENTARY PEI REPORT - SECTION 5

Scheme: GRIMSBY TO WALPOLE

Document Title: FIGURE 5.2 TEMPORARY CONSTRUCTION WORKS

Creator:	Date:	Checker:	Date:	Approver:	Date:
LC	25/09/2025	HK	25/09/2025	DR	25/09/2025

Document Type:	Scale:	Format:	Sheets:	Rev:
FIGURE	1:10,000	A3	45 OF 53	A

Document Path: \\eu.aecomnet.com\EMIA\UKI\UKNCL2\Jobs\60721024 Grimsby to Walpole\02_Maps\PEIR - WM\Volume 2\Part A\G2W_PEIR_WM_2_A_Chapter_5_Project_Description_Figures.aprx

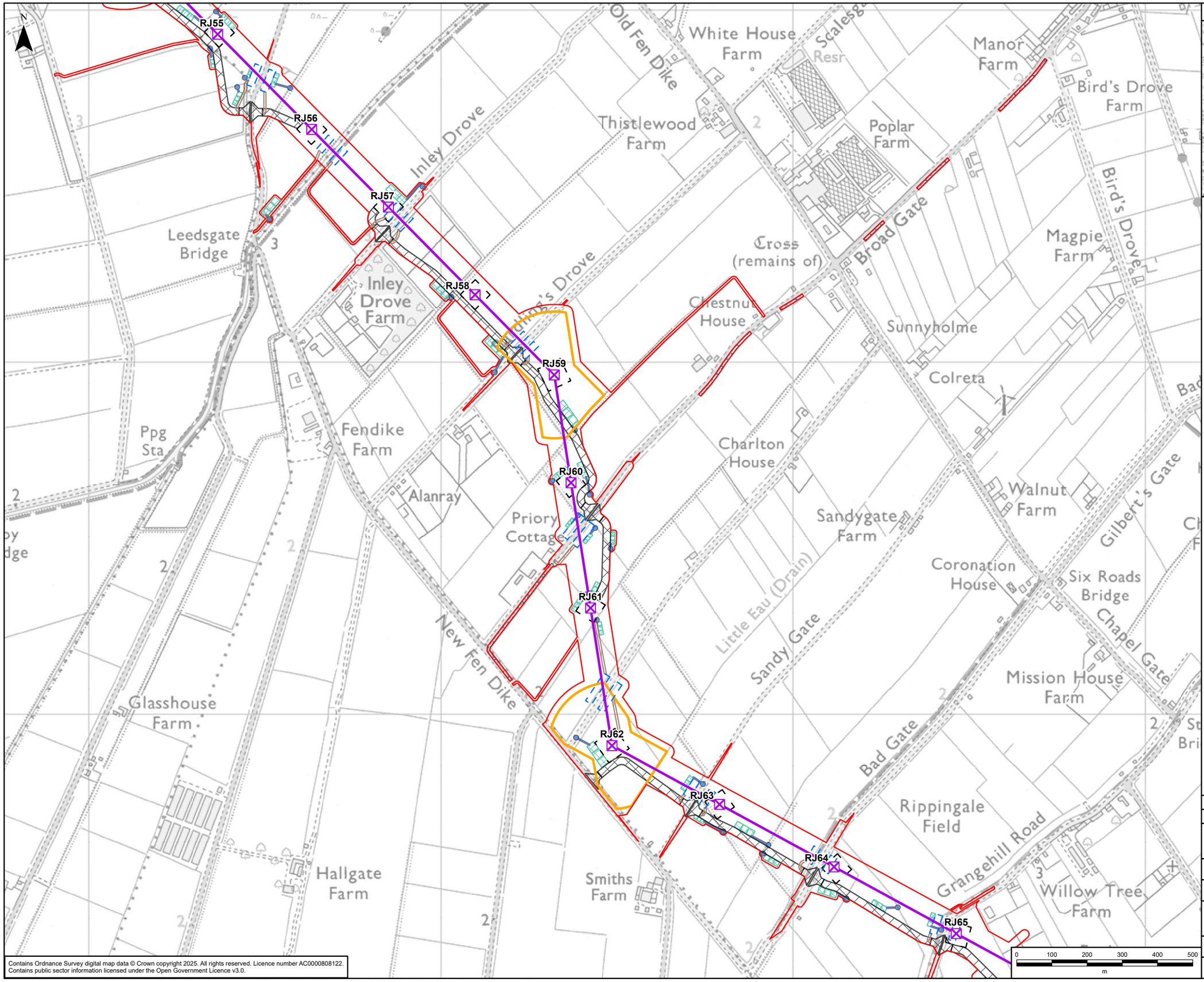

Contains Ordnance Survey digital map data © Crown copyright 2025. All rights reserved. Licence number AC0000808122.
Contains public sector information licensed under the Open Government Licence v3.0.

GRIMSBY TO WALPOLE LEGEND

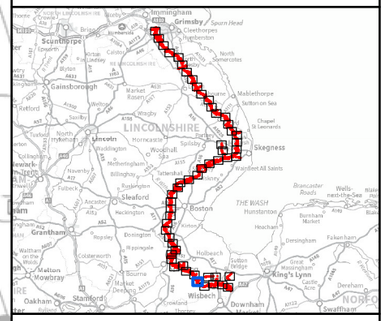

Legend

- Draft Order Limits
- Indicative New Lattice Pylon
- Indicative New Overhead Line
- Indicative Access Route - Stone
- Indicative Access Route - Trackway
- Indicative Area for Temporary Highway Improvements
- Indicative Pylon Working Area
- Indicative Pylon Stringing Position
- Indicative Crossing Protection Work Area
- Indicative Outfall
- Indicative Outfall Pipes
- Indicative Sustainable Drainage System Basin

Rev	Date	Description	GIS	Chk	App
A	25/09/2025	First Issue	LC	HK	DR

nationalgrid

Purpose: SUPPLEMENTARY PEI REPORT - SECTION 5

Scheme: GRIMSBY TO WALPOLE

Document Title: FIGURE 5.2 TEMPORARY CONSTRUCTION WORKS

Creator:	Date:	Checker:	Date:	Approver:	Date:
LC	25/09/2025	HK	25/09/2025	DR	25/09/2025

Document Type:	Scale:	Format:	Sheets:	Rev:
FIGURE	1:10,000	A3	46 OF 53	A

Document Path: \\eu.aecomnet.com\EMIA\UKI\UKNCL2\Jobs\60721024 Grimsby to Walpole\02_Maps\PEIR - WM\Volume 2\Part A\G2W_PEIR_WM_2_A_Chapter_5_Project_Description_Figures.aprx

N

RJ65 RJ66 RJ67 RJ68 RJ69 RJ70 RJ71 RJ72 RJ73 RJ74 RJ75

Mission House Farm
Chapel Gate
Bythorne Bar
Bottlelane Field
Park Farm
Nutwalk Farm
Park House
Cooper's Corner
Hornfield Hou
Star Bridge
Bottle Lane
Eaugate Field
Black Lane (Track)
Karrow Field
Bramley House
Rippingale Field
Grangehill Road
Willow Tree Farm
Ryland Field
Oaktree Farm
Eauleet Field
Northlane Field
Ewings Farm
Grangehill Farm
Grangehill Corner
Elmtree House
Quaney Field
Australia House
Fen Lane
Tydd St Giles Fen
Westlands
Shaffendike Field
Lowland Drain
North Level M
Fenlane Field
Broad Drove West
Fengate Field
Kenny House
Chestnut House
Broad Drove Field
Crane Cottage
Poplartree Farm

16 14

0 100 200 300 400 500 m

Contains Ordnance Survey digital map data © Crown copyright 2025. All rights reserved. Licence number AC0000808122.
Contains public sector information licensed under the Open Government Licence v3.0.

GRIMSBY TO WALPOLE LEGEND

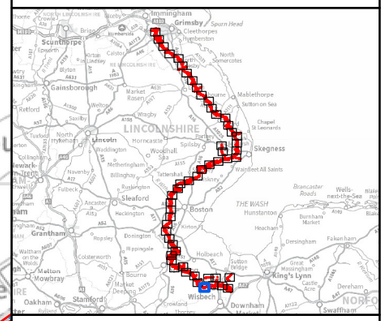

Legend

- Draft Order Limits
- Indicative New Lattice Pylon
- Indicative New Overhead Line
- Indicative Access Route - Stone
- Indicative Access Route - Trackway
- Indicative Area for Temporary Highway Improvements
- Indicative Pylon Working Area
- Indicative Pylon Stringing Position
- Indicative Crossing Protection Work Area
- Indicative Outfall
- Indicative Outfall Pipes
- Indicative Sustainable Drainage System Basin

Rev	Date	Description	GIS	Chk	App
A	25/09/2025	First Issue	LC	HK	DR

nationalgrid

Purpose: SUPPLEMENTARY PEI REPORT - SECTION 5

Scheme: GRIMSBY TO WALPOLE

Document Title: FIGURE 5.2 TEMPORARY CONSTRUCTION WORKS

Creator:	Date:	Checker:	Date:	Approver:	Date:
LC	25/09/2025	HK	25/09/2025	DR	25/09/2025

Document Type:	Scale:	Format:	Sheets:	Rev:
FIGURE	1:10,000	A3	47 OF 53	A

Document Path: \\eu.aecomnet.com\EMIA\UKI\UKNCL2\Jobs\60721024 Grimsby to Walpole\02_Maps\PEIR - WM\Volume 2\Part A\G2W_PEIR_WM_2_A_Chapter_5_Project_Description_Figures.aprx

N

GRIMSBY TO WALPOLE LEGEND

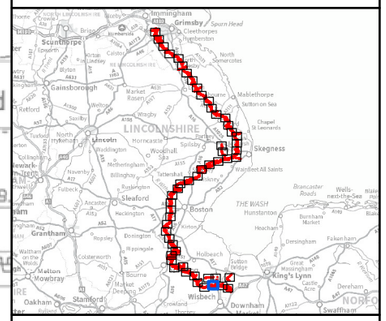

Legend

- Draft Order Limits
- Indicative New Lattice Pylon
- Indicative New Overhead Line
- Indicative Access Route - Stone
- Indicative Access Route - Trackway
- Indicative Area for Temporary Highway Improvements
- Indicative Pylon Working Area
- Indicative Pylon Stringing Position
- Indicative Crossing Protection Work Area
- Indicative Outfall
- Indicative Outfall Pipes
- Indicative Sustainable Drainage System Basin

RJ75 RJ76 RJ77 RJ78 RJ79 RJ80 RJ81 RJ82 RJ83 RJ84

Trafford House · Tretton Bridge · Shire Drain · Tydd St Giles Golf Centre · CH · Manor House · Bank House · Fern House · Furlong Field · East Ville · Dunton Bridge · Tydd St Giles · New Field · Kirkgate Bridge · Great East Field · Horn Field · Long Brick Field · Little East Field · Sewage Works · St Giles Lodge · Goatlands · Sch · South Crofts · Newlands · Peartree Farm · High South Field · Sterts · Oakley Farm · Church Lane Bridge · High Dike Bank · Low South Field · Fen Croft · Lodge Farm · Fenland Field · Shortlands · Mud Croft · Wr Twr · Home Farm · Sewage Works · Blackdike Bridge (FB) · Mudcroft Farm · Gaul Field · Parrock Field · Newton Hall · Home Farm · Croft's Farm · Newton-in-the-Isle · Karrow Field · Rose Villa · Newton House Farm · Crofts · Main Drain

0 100 200 300 400 500 m

Rev	Date	Description	GIS	Chk	App
A	25/09/2025	First Issue	LC	HK	DR

nationalgrid

Purpose: SUPPLEMENTARY PEI REPORT - SECTION 5

Scheme: GRIMSBY TO WALPOLE

Document Title: FIGURE 5.2 TEMPORARY CONSTRUCTION WORKS

Creator:	Date:	Checker:	Date:	Approver:	Date:
LC	25/09/2025	HK	25/09/2025	DR	25/09/2025

Document Type:	Scale:	Format:	Sheets:	Rev:
FIGURE	1:10,000	A3	48 OF 53	A

Contains Ordnance Survey digital map data © Crown copyright 2025. All rights reserved. Licence number AC0000808122.
Contains public sector information licensed under the Open Government Licence v3.0.

Document Path: \\eu.aecomnet.com\EMIA\UKI\UKNCL2\Jobs\60721024 Grimsby to Walpole\02_Maps\PEIR - WM\Volume 2\Part A\G2W_PEIR_WM_2_A_Chapter_5_Project_Description_Figures.aprx

N

Sharpe's Bridge
Cross Gate
Greendike Lane
Allot Gdns
Woad Farm
Drain
Roderwick
Salt Field
Strawberry Hall
Tydd St Mary's Common
Wisbech Road
Roderwick Field
Middle Field
Oldfield Drain
The Grange
Tysdale Farm
Bottom Sch Field
Minerva Farm
Tydd St Mary
MS
Parsonage Farm
Parsonage Field
Allot Gdns
Old Field
Sea Bank
Romanhurst
TYDD ST MARY CP
Breach Eau (Drain)
Crossgate Field
The Angle
Allot Gdns
Lowgate House
Barton Field
Crofts
Tydd Gote Bridge
BS
PO
Holt
Low Gate
Bridge Farm
Hannath Hall
Raspberry Cottage
Lowgate Field
Marwald Field
Blowhead Field
Old Eau Field
Tretton Manor Farm
Eaudyke Bank
Fern House

0 100 200 300 400 500
m

Contains Ordnance Survey digital map data © Crown copyright 2025. All rights reserved. Licence number AC0000808122.
Contains public sector information licensed under the Open Government Licence v3.0.

GRIMSBY TO WALPOLE LEGEND

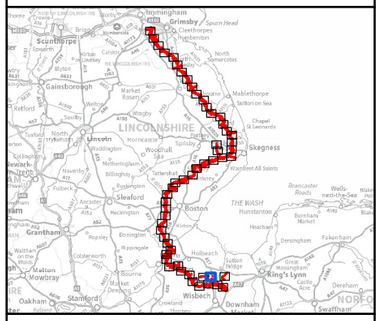

Legend

- Draft Order Limits
- Existing Lattice Pylon - Not Affected
- Existing Overhead Line - Not Affected
- Indicative Area for Temporary Highway Improvements

Rev	Date	Description	GIS	Chk	App
A	25/09/2025	First Issue	LC	HK	DR

nationalgrid

Purpose: SUPPLEMENTARY PEI REPORT - SECTION 5

Scheme: GRIMSBY TO WALPOLE

Document Title: FIGURE 5.2 TEMPORARY CONSTRUCTION WORKS

Creator:	Date:	Checker:	Date:	Approver:	Date:
LC	25/09/2025	HK	25/09/2025	DR	25/09/2025

Document Type:	Scale:	Format:	Sheets:	Rev:
FIGURE	1:10,000	A3	49 OF 53	A

Document Path: \\eu.aecomnet.com\EMIA\UKI\UKNCL2\Jobs\60721024 Grimsby to Walpole\02_Maps\PEIR - WM\Volume 2\Part A\G2W_PEIR_WM_2_A_Chapter_5_Project_Description_Figures.aprx

GRIMSBY TO WALPOLE LEGEND

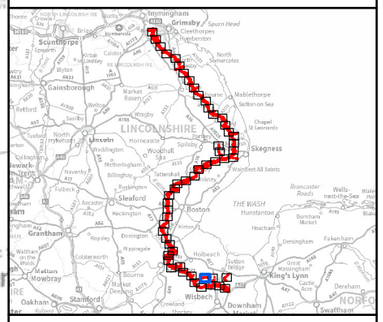

Legend

- Draft Order Limits
- Existing Lattice Pylon - Not Affected
- Existing Overhead Line - Not Affected
- Indicative Area for Temporary Highway Improvements

Rev	Date	Description	GIS	Chk	App
A	25/09/2025	First Issue	LC	HK	DR

nationalgrid

Purpose: SUPPLEMENTARY PEI REPORT - SECTION 5

Scheme: GRIMSBY TO WALPOLE

Document Title: FIGURE 5.2 TEMPORARY CONSTRUCTION WORKS

Creator:	Date:	Checker:	Date:	Approver:	Date:
LC	25/09/2025	HK	25/09/2025	DR	25/09/2025

Document Type:	Scale:	Format:	Sheets:	Rev:
FIGURE	1:10,000	A3	50 OF 53	A

0 100 200 300 400 500 m

Contains Ordnance Survey digital map data © Crown copyright 2025. All rights reserved. Licence number AC0000808122.
Contains public sector information licensed under the Open Government Licence v3.0.

Document Path: \\eu.aecomnet.com\EMIA\UKI\UKNCL2\Jobs\60721024 Grimsby to Walpole\02_Maps\PEIR - WM\Volume 2\Part A\G2W_PEIR_WM_2_A_Chapter_5_Project_Description_Figures.aprx

GRIMSBY TO WALPOLE LEGEND

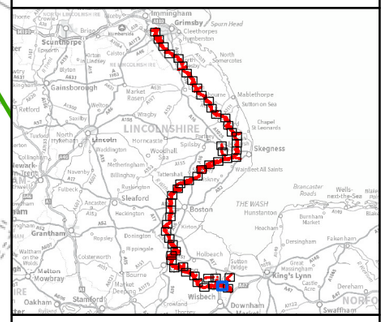

Legend

- Draft Order Limits
- Route Section Break
- Indicative New Lattice Pylon
- Indicative New Overhead Line
- Existing Overhead Line - Not Affected
- Indicative Access Route - Stone
- Indicative Access Route - Trackway
- Indicative Area for Temporary Highway Improvements
- Indicative Pylon Working Area
- Indicative Pylon Stringing Position
- Indicative Crossing Protection Work Area
- Indicative Construction Compound
- Indicative Outfall
- Indicative Outfall Pipes
- Indicative Sustainable Drainage System Basin

Rev	Date	Description	GIS	Chk	App
A	25/09/2025	First Issue	LC	HK	DR

nationalgrid

Purpose: SUPPLEMENTARY PEI REPORT - SECTION 5

Scheme: GRIMSBY TO WALPOLE

Document Title: FIGURE 5.2 TEMPORARY CONSTRUCTION WORKS

Creator:	Date:	Checker:	Date:	Approver:	Date:
LC	25/09/2025	HK	25/09/2025	DR	25/09/2025

Document Type:	Scale:	Format:	Sheets:	Rev:
FIGURE	1:10,000	A3	51 OF 53	A

Contains Ordnance Survey digital map data © Crown copyright 2025. All rights reserved. Licence number AC0000808122.
Contains public sector information licensed under the Open Government Licence v3.0.

Document Path: \\eu.aecomnet.com\EMIA\UKI\UKNCL2\Jobs\60721024 Grimsby to Walpole\02_Maps\PEIR - WM\Volume 2\Part A\G2W_PEIR_WM_2_A_Chapter_5_Project_Description_Figures.aprx

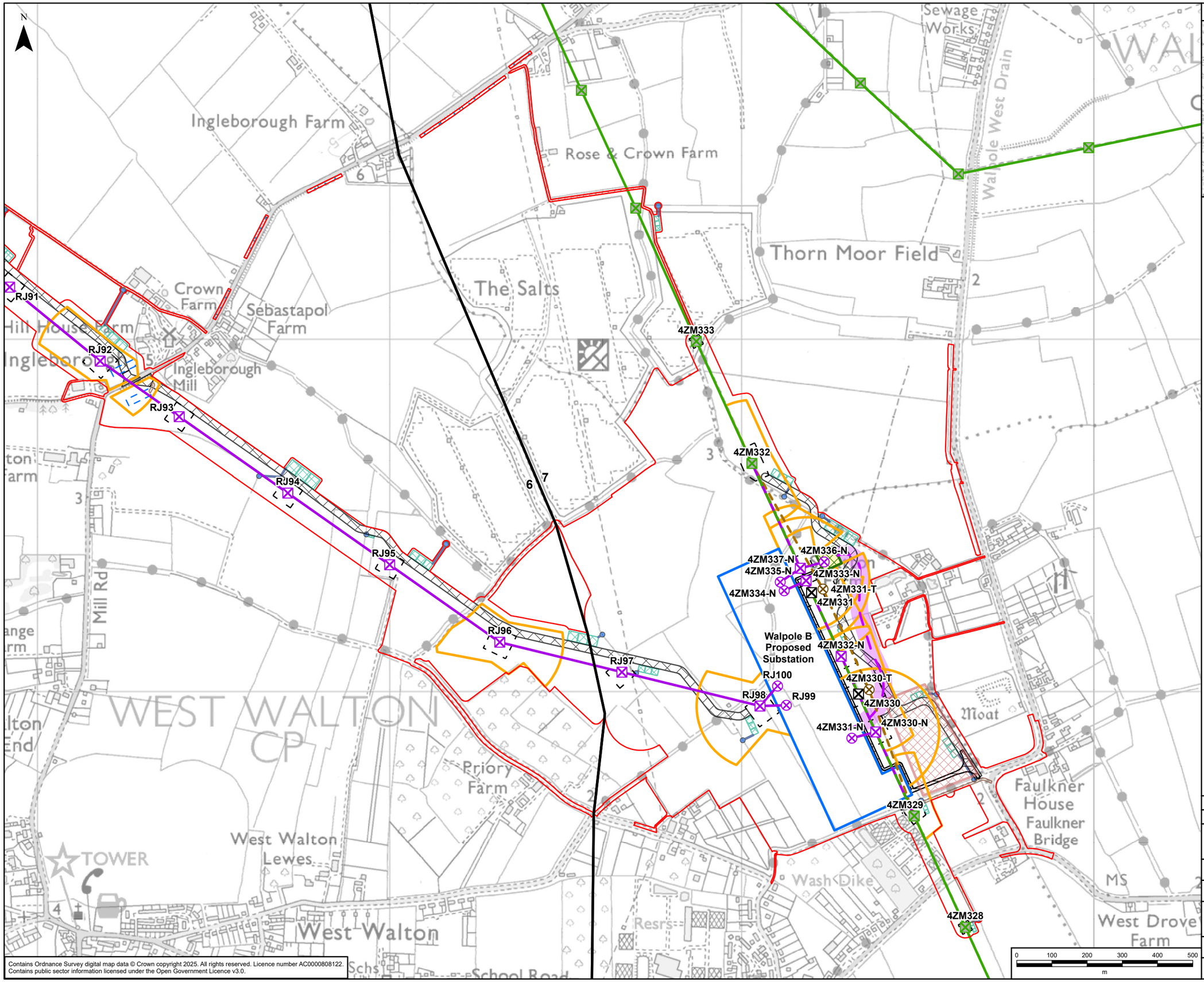

Contains Ordnance Survey digital map data © Crown copyright 2025. All rights reserved. Licence number AC0000808122.
Contains public sector information licensed under the Open Government Licence v3.0.

GRIMSBY TO WALPOLE LEGEND

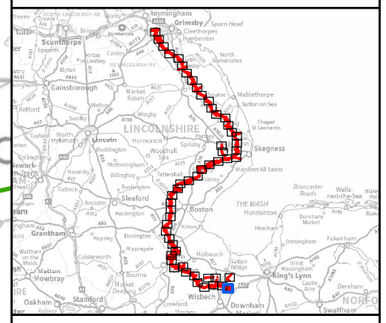

Legend

- Draft Order Limits
- Route Section Break
- Indicative New Lattice Pylon
- Indicative New Gantry
- Existing Lattice Pylon - Not Affected
- Existing Lattice Pylon - To Be Dismantled
- Indicative Temporary Structure
- Indicative New Overhead Line
- Indicative New Underground Cable
- Indicative Temporary Overhead Line
- Existing Overhead Line - Not Affected
- Existing Overhead Line - To Be Modified
- Existing Overhead Line - To Be Dismantled
- Indicative New Underground Cable Construction Swathe
- Indicative New Substation Boundary
- Indicative Cable Sealing End Compound Boundary
- Indicative Access Route - Stone
- Indicative Access Route - Trackway
- Indicative Permanent Substation Access Route
- Indicative Area for Temporary Highway Improvements
- Indicative Pylon Working Area
- Indicative Pylon Stringing Position
- Indicative Crossing Protection Work Area
- Indicative Construction Compound
- Indicative Outfall
- Indicative Outfall Pipes
- Indicative Sustainable Drainage System Basin

Rev	Date	Description	GIS	Chk	App
A	25/09/2025	First Issue	LC	HK	DR

nationalgrid

Purpose: SUPPLEMENTARY PEI REPORT - SECTION 5

Scheme: GRIMSBY TO WALPOLE

Document Title: FIGURE 5.2 TEMPORARY CONSTRUCTION WORKS

Creator:	Date:	Checker:	Date:	Approver:	Date:
LC	25/09/2025	HK	25/09/2025	DR	25/09/2025

Document Type:	Scale:	Format:	Sheets:	Rev:
FIGURE	1:10,000	A3	52 OF 53	A

Document Path: \\eu.aecomnet.com\EMIA\UKI\UKNCL2\Jobs\60721024 Grimsby to Walpole\02_Maps\PEIR - WM\Volume 2\Part A\G2W_PEIR_WM_2_A_Chapter_5_Project_Description_Figures.aprx

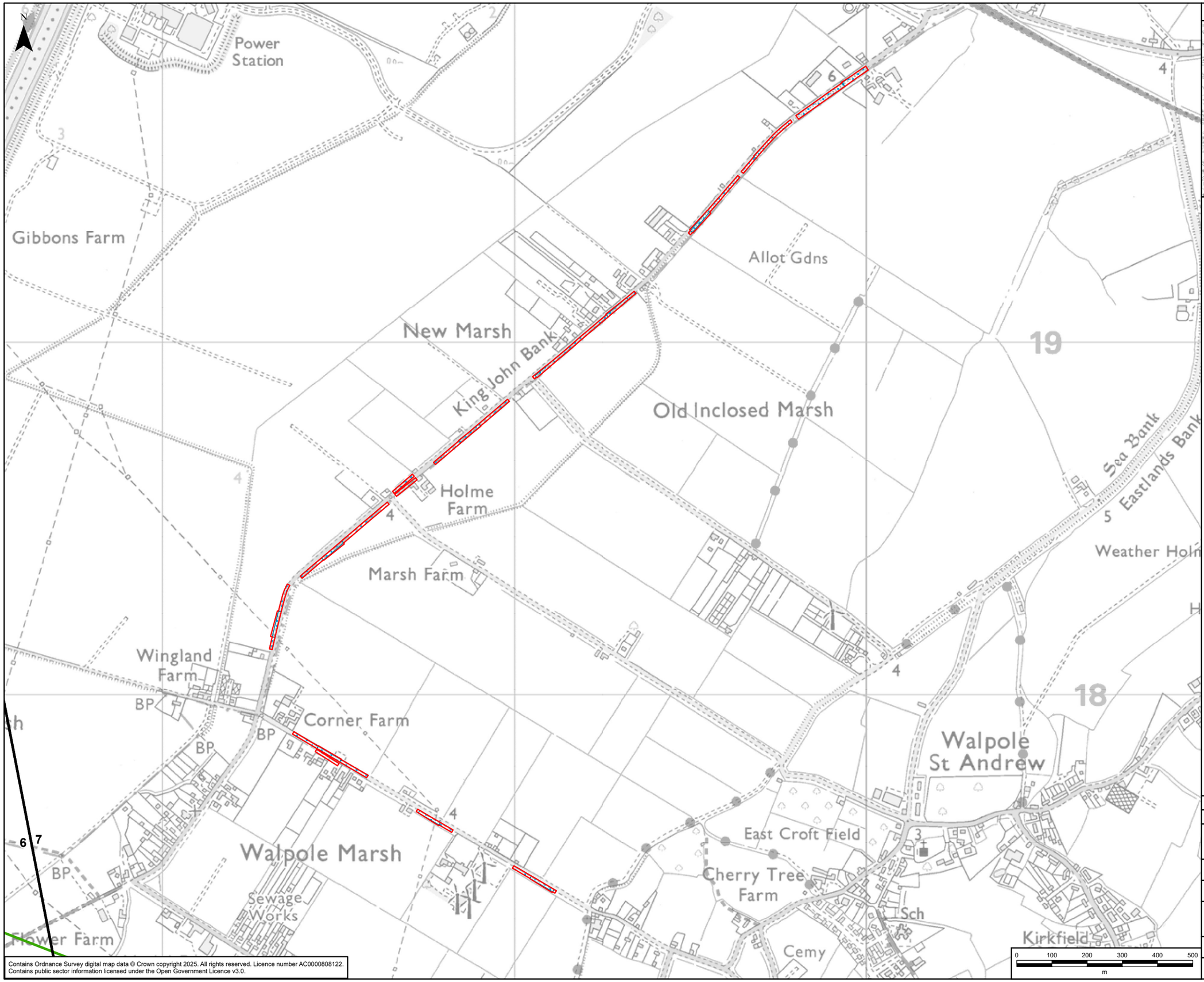

GRIMSBY TO WALPOLE LEGEND

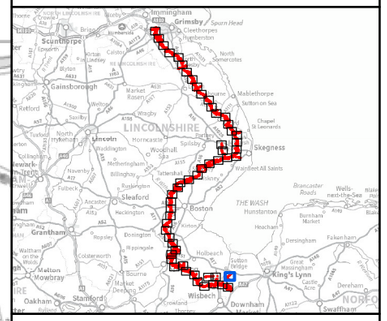

Legend

- Draft Order Limits
- Route Section Break
- Existing Lattice Pylon - Not Affected
- Existing Overhead Line - Not Affected
- Indicative Area for Temporary Highway Improvements

Rev	Date	Description	GIS	Chk	App
A	25/09/2025	First Issue	LC	HK	DR

nationalgrid

Purpose: SUPPLEMENTARY PEI REPORT - SECTION 5

Scheme: GRIMSBY TO WALPOLE

Document Title: FIGURE 5.2 TEMPORARY CONSTRUCTION WORKS

Creator:	Date:	Checker:	Date:	Approver:	Date:
LC	25/09/2025	HK	25/09/2025	DR	25/09/2025

Document Type:	Scale:	Format:	Sheets:	Rev:
FIGURE	1:10,000	A3	53 OF 53	A

Contains Ordnance Survey digital map data © Crown copyright 2025. All rights reserved. Licence number AC0000808122.
Contains public sector information licensed under the Open Government Licence v3.0.

Document Path: \\eu.aecomnet.com\EMIA\UKI\UKNCL2\Jobs\60721024 Grimsby to Walpole\02_Maps\PEIR - WM\Volume 2\Part A\G2W_PEIR_WM_2_A_Chapter_5_Project_Description_Figures.aprx

GRIMSBY TO WALPOLE LEGEND

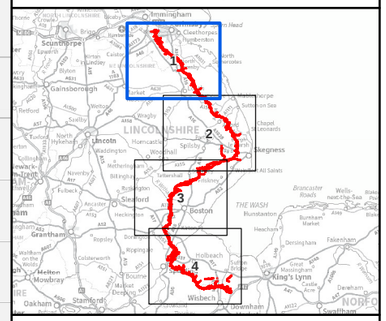

Legend

- Draft Order Limits
- Route Section Break
- Primary Access Route - All Vehicles
- Primary Access Route - Local Link
- Workers Access Route- Light Vehicles

Rev	Date	Description	GIS	Chk	App
A	25/09/2025	First Issue	LC	HK	DR

nationalgrid

Purpose: SUPPLEMENTARY PEI REPORT - SECTION 5

Scheme: GRIMSBY TO WALPOLE

Document Title: FIGURE 5.3 CONSTRUCTION TRAFFIC ROUTES

Creator:	Date:	Checker:	Date:	Approver:	Date:
LC	25/09/2025	HK	25/09/2025	DR	25/09/2025

Document Type:	Scale:	Format:	Sheets:	Rev:
FIGURE	1:100,000	A3	1 OF 4	A

0 1 2 3 4 5 km

Contains Ordnance Survey digital map data © Crown copyright 2025. All rights reserved. Licence number AC0000808122. Contains public sector information licensed under the Open Government Licence v3.0.

Document Path: \\eu.aecomnet.com\EMIA\UKI\UKNCL2\Jobs\60721024 Grimsby to Walpole\02_Maps\PEIR - WM\Volume 2\Part A\G2W_PEIR_WM_2_A_Chapter_5_Project_Description_Figures.aprx

GRIMSBY TO WALPOLE LEGEND

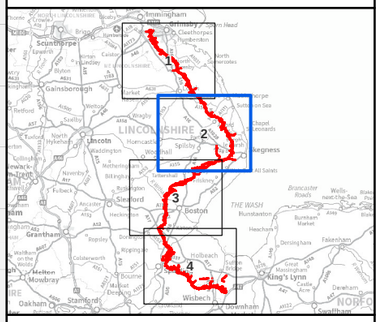

Legend

- Draft Order Limits
- Route Section Break
- Primary Access Route - All Vehicles
- Primary Access Route - Local Link
- Workers Access Route- Light Vehicles

Rev	Date	Description	GIS	Chk	App
A	25/09/2025	First Issue	LC	HK	DR

nationalgrid

Purpose: SUPPLEMENTARY PEI REPORT - SECTION 5

Scheme: GRIMSBY TO WALPOLE

Document Title: FIGURE 5.3 CONSTRUCTION TRAFFIC ROUTES

Creator:	Date:	Checker:	Date:	Approver:	Date:
LC	25/09/2025	HK	25/09/2025	DR	25/09/2025

Document Type:	Scale:	Format:	Sheets:	Rev:
FIGURE	1:100,000	A3	2 OF 4	A

0 1 2 3 4 5 km

Contains Ordnance Survey digital map data © Crown copyright 2025. All rights reserved. Licence number AC0000808122.
Contains public sector information licensed under the Open Government Licence v3.0.

Document Path: \\eu.aecomnet.com\EMIA\UKI\UKNCL2\Jobs\60721024 Grimsby to Walpole\02_Maps\PEIR - WM\Volume 2\Part A\G2W_PEIR_WM_2_A_Chapter_5_Project_Description_Figures.aprx

GRIMSBY TO WALPOLE LEGEND

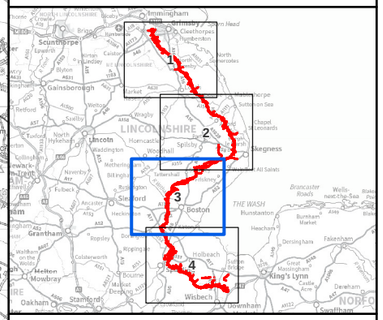

Legend

- Draft Order Limits
- Primary Access Route - All Vehicles
- Primary Access Route - Local Link
- Workers Access Route- Light Vehicles

Contains Ordnance Survey digital map data © Crown copyright 2025. All rights reserved. Licence number AC0000808122.
Contains public sector information licensed under the Open Government Licence v3.0.

0 1 2 3 4 5 km

Rev	Date	Description	GIS	Chk	App
A	25/09/2025	First Issue	LC	HK	DR

nationalgrid

Purpose: SUPPLEMENTARY PEI REPORT - SECTION 5

Scheme: GRIMSBY TO WALPOLE

Document Title: FIGURE 5.3 CONSTRUCTION TRAFFIC ROUTES

Creator:	Date:	Checker:	Date:	Approver:	Date:
LC	25/09/2025	HK	25/09/2025	DR	25/09/2025

Document Type:	Scale:	Format:	Sheets:	Rev:
FIGURE	1:100,000	A3	3 OF 4	A

Document Path: \\eu.aecomnet.com\EMIA\UKI\UKNCL2\Jobs\60721024 Grimsby to Walpole\02_Maps\PEIR - WM\Volume 2\Part A\G2W_PEIR_WM_2_A_Chapter_5_Project_Description_Figures.aprx

GRIMSBY TO WALPOLE LEGEND

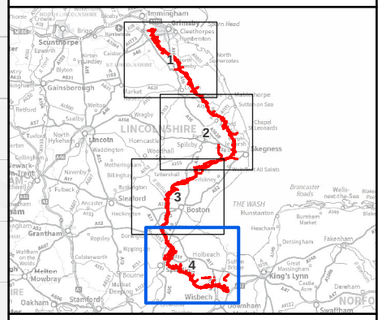

Legend

- Draft Order Limits
- Route Section Break
- Primary Access Route - All Vehicles
- Primary Access Route - Local Link
- Workers Access Route- Light Vehicles

Rev	Date	Description	GIS	Chk	App
A	25/09/2025	First Issue	LC	HK	DR

nationalgrid

Purpose: SUPPLEMENTARY PEI REPORT - SECTION 5

Scheme: GRIMSBY TO WALPOLE

Document Title: FIGURE 5.3 CONSTRUCTION TRAFFIC ROUTES

Creator:	Date:	Checker:	Date:	Approver:	Date:
LC	25/09/2025	HK	25/09/2025	DR	25/09/2025

Document Type:	Scale:	Format:	Sheets:	Rev:
FIGURE	1:100,000	A3	4 OF 4	A

0 1 2 3 4 5 km

Contains Ordnance Survey digital map data © Crown copyright 2025. All rights reserved. Licence number AC0000808122.
Contains public sector information licensed under the Open Government Licence v3.0.

Document Path: \\eu.aecomnet.com\EMIA\UKI\UKNCL2\Jobs\60721024 Grimsby to Walpole\02_Maps\PEIR - WM\Volume 2\Part A\G2W_PEIR_WM_2_A_Chapter_5_Project_Description_Figures.aprx

N

Wells Road

Moat

FB

Great Coates Road

Meadow Farm

The Grange Farm

Moat

A1136

Sch

FB

Maud Hole Covert

El Sub Sta

Wybers Wood

PO

09

1

2

AYLESBY CP

Pyewipe Farm

Aylesby Road

08

Aylesby

Home Farm

Little Beck

Southfield

Butt Lane

FB

Laceby Acres

Stud Farm Cottage

Cottagers

0 100 200 300 400 500

m

Contains Ordnance Survey digital map data © Crown copyright 2025. All rights reserved. Licence number AC0000808122.
Contains public sector information licensed under the Open Government Licence v3.0.

GRIMSBY TO WALPOLE LEGEND

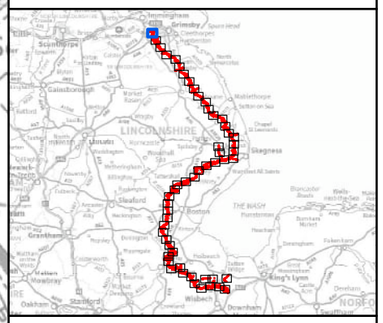

Legend

- Draft Order Limits
- Route Section Break
- Indicative Statutory Undertaker Works

Rev	Date	Description	GIS	Chk	App
A	25/09/2025	First Issue	LC	HK	DR

nationalgrid

Purpose: SUPPLEMENTARY PEI REPORT - SECTION 5

Scheme: GRIMSBY TO WALPOLE

Document Title: FIGURE 5.4 THIRD PARTY WORKS

Creator:	Date:	Checker:	Date:	Approver:	Date:
LC	25/09/2025	HK	25/09/2025	DR	25/09/2025

Document Type:	Scale:	Format:	Sheets:	Rev:
FIGURE	1:10,000	A3	1 OF 53	A

Document Path: \\eu.aecomnet.com\EMIA\UKI\UKNCL2\Jobs\60721024 Grimsby to Walpole\02_Maps\PEIR - WM\Volume 2\Part A\G2W_PEIR_WM_2_A_Chapter_5_Project_Description_Figures.aprx

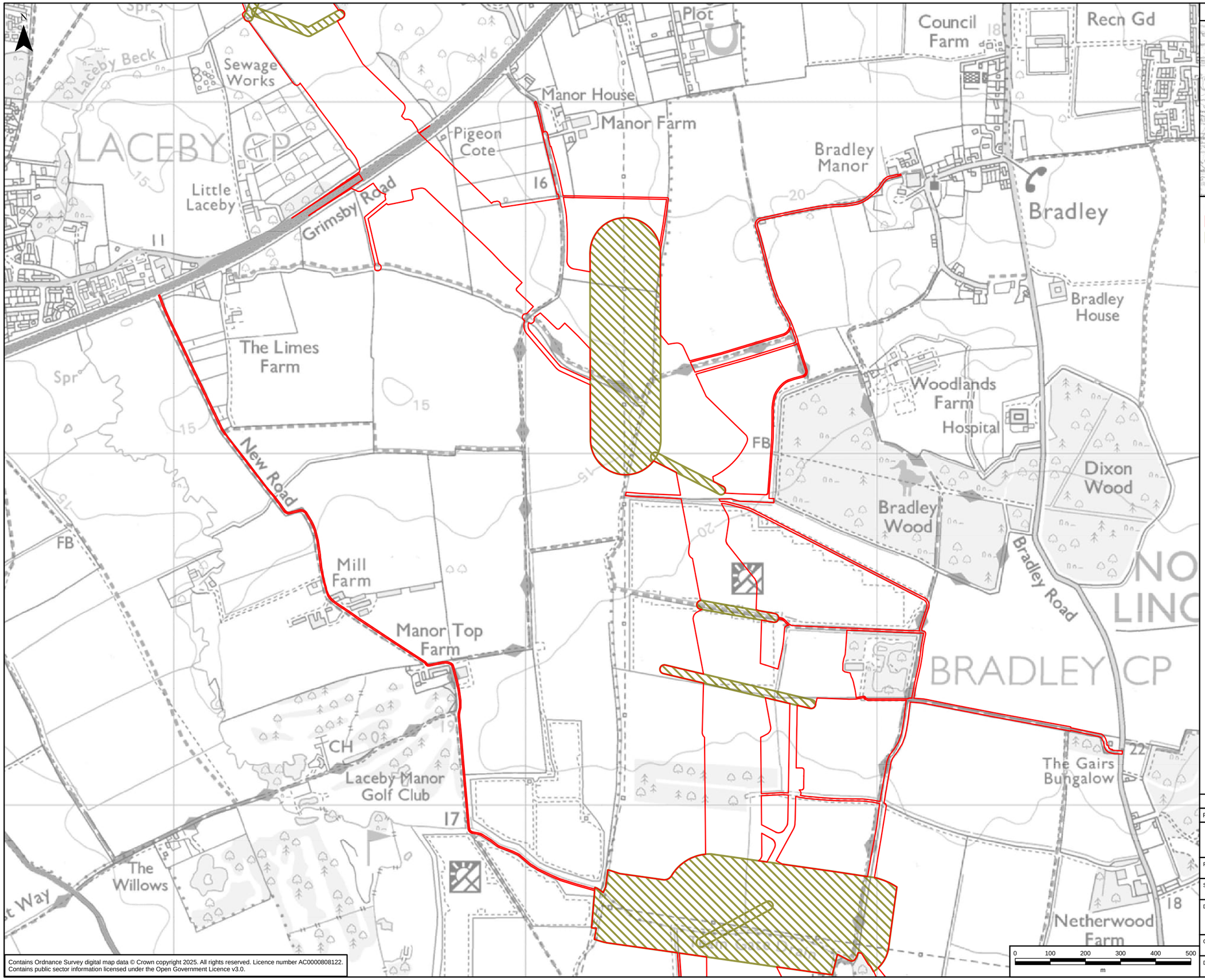

Contains Ordnance Survey digital map data © Crown copyright 2025. All rights reserved. Licence number AC0000808122.
Contains public sector information licensed under the Open Government Licence v3.0.

GRIMSBY TO WALPOLE LEGEND

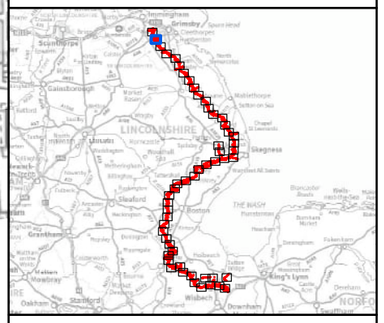

Legend

- Draft Order Limits
- Indicative Statutory Undertaker Works

Rev	Date	Description	GIS	Chk	App
A	25/09/2025	First Issue	LC	HK	DR

nationalgrid

Purpose: SUPPLEMENTARY PEI REPORT - SECTION 5

Scheme: GRIMSBY TO WALPOLE

Document Title: FIGURE 5.4 THIRD PARTY WORKS

Creator:	Date:	Checker:	Date:	Approver:	Date:
LC	25/09/2025	HK	25/09/2025	DR	25/09/2025

Document Type:	Scale:	Format:	Sheets:	Rev:
FIGURE	1:10,000	A3	2 OF 53	A

Document Path: \\eu.aecomnet.com\EMIA\UKI\UKNCL2\Jobs\60721024 Grimsby to Walpole\02_Maps\PEIR - WM\Volume 2\Part A\G2W_PEIR_WM_2_A_Chapter_5_Project_Description_Figures.aprx

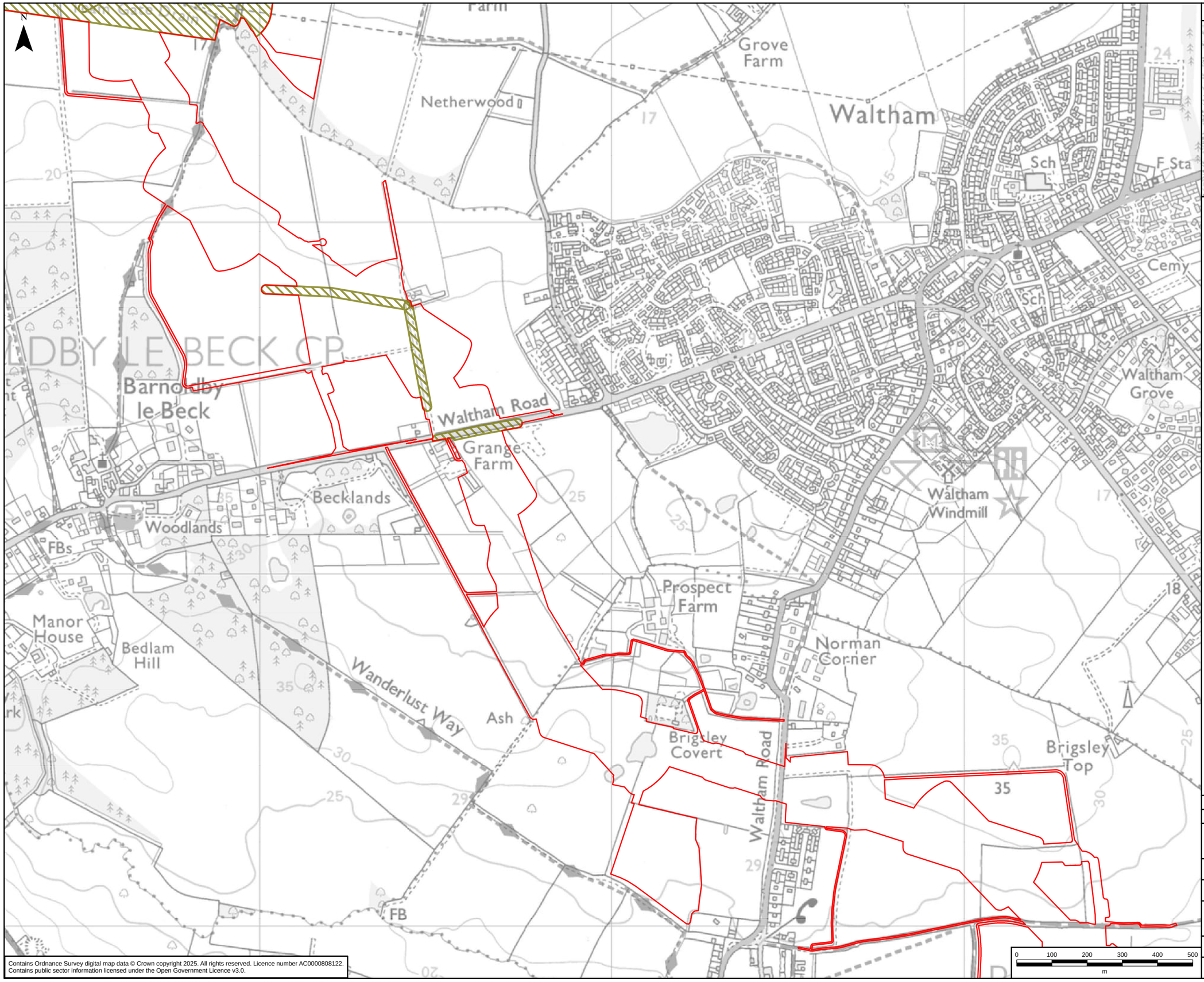

Contains Ordnance Survey digital map data © Crown copyright 2025. All rights reserved. Licence number AC0000808122.
Contains public sector information licensed under the Open Government Licence v3.0.

GRIMSBY TO WALPOLE LEGEND

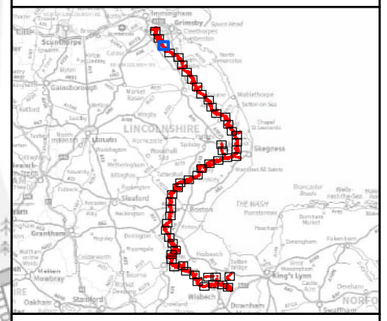

Legend

- Draft Order Limits
- Indicative Statutory Undertaker Works

Rev	Date	Description	GIS	Chk	App
A	25/09/2025	First Issue	LC	HK	DR

nationalgrid

Purpose: SUPPLEMENTARY PEI REPORT - SECTION 5

Scheme: GRIMSBY TO WALPOLE

Document Title: FIGURE 5.4 THIRD PARTY WORKS

Creator:	Date:	Checker:	Date:	Approver:	Date:
LC	25/09/2025	HK	25/09/2025	DR	25/09/2025

Document Type:	Scale:	Format:	Sheets:	Rev:
FIGURE	1:10,000	A3	3 OF 53	A

Document Path: \\eu.aecomnet.com\EMIA\UKI\UKNCL2\Jobs\60721024 Grimsby to Walpole\02_Maps\PEIR - WM\Volume 2\Part A\G2W_PEIR_WM_2_A_Chapter_5_Project_Description_Figures.aprx

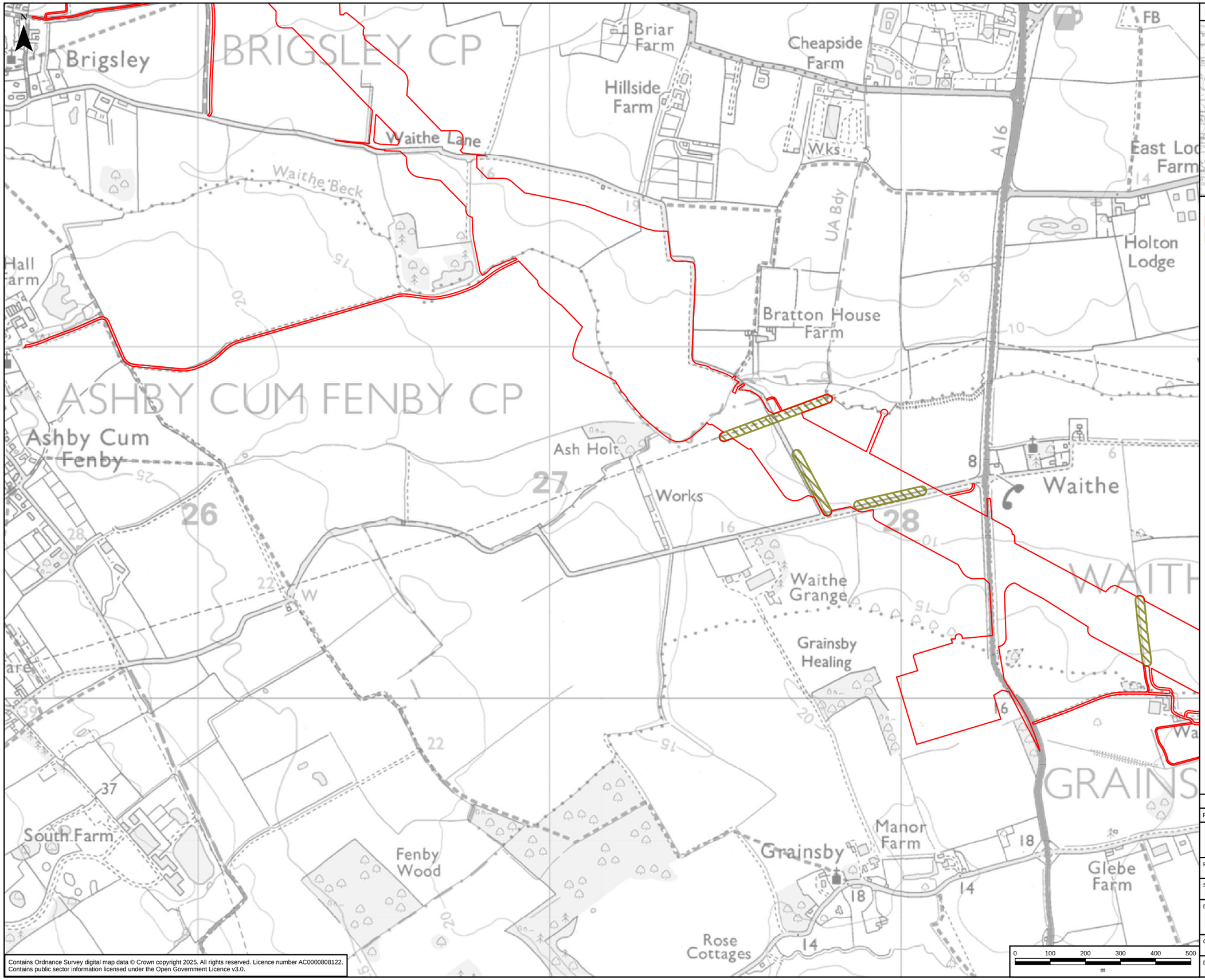

GRIMSBY TO WALPOLE LEGEND

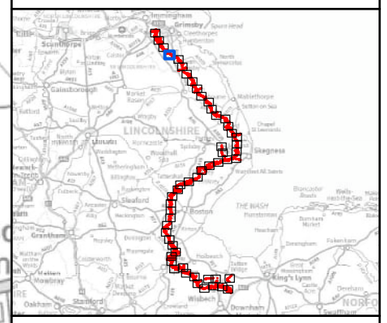

Legend

- Draft Order Limits
- Indicative Statutory Undertaker Works

Rev	Date	Description	GIS	Chk	App
A	25/09/2025	First Issue	LC	HK	DR

nationalgrid

Purpose: SUPPLEMENTARY PEI REPORT - SECTION 5

Scheme: GRIMSBY TO WALPOLE

Document Title: FIGURE 5.4 THIRD PARTY WORKS

Creator:	Date:	Checker:	Date:	Approver:	Date:
LC	25/09/2025	HK	25/09/2025	DR	25/09/2025

Document Type:	Scale:	Format:	Sheets:	Rev:
FIGURE	1:10,000	A3	4 OF 53	A

Contains Ordnance Survey digital map data © Crown copyright 2025. All rights reserved. Licence number AC0000808122.
Contains public sector information licensed under the Open Government Licence v3.0.

Document Path: \\eu.aecomnet.com\EMIA\UKI\UKNCL2\Jobs\60721024 Grimsby to Walpole\02_Maps\PEIR - WM\Volume 2\Part A\G2W_PEIR_WM_2_A_Chapter_5_Project_Description_Figures.aprx

N

Waithe House Farm

Holme Farm

Bowlings Park

Grainsby Holme

Cockerline Cottage

A 1031

Old Fleet Drain

Blow Well

Blow Wells

NORTH THORESBY CP

Poplar Farm

North Thoresby

Westbrook

B 1201

Eastfield House

Gloucester House

Fulstow Top

Top Farm

Double Tunnel Bridge

Reservoir

Black Leg Drain

PO

Sch

FB

Contains Ordnance Survey digital map data © Crown copyright 2025. All rights reserved. Licence number AC0000808122.
Contains public sector information licensed under the Open Government Licence v3.0.

0 100 200 300 400 500
m

GRIMSBY TO WALPOLE LEGEND

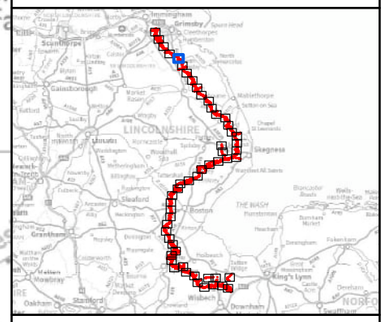

Legend

- Draft Order Limits
- Indicative Statutory Undertaker Works

Rev	Date	Description	GIS	Chk	App
A	25/09/2025	First Issue	LC	HK	DR

nationalgrid

Purpose: SUPPLEMENTARY PEI REPORT - SECTION 5

Scheme: GRIMSBY TO WALPOLE

Document Title: FIGURE 5.4 THIRD PARTY WORKS

Creator:	Date:	Checker:	Date:	Approver:	Date:
LC	25/09/2025	HK	25/09/2025	DR	25/09/2025

Document Type:	Scale:	Format:	Sheets:	Rev:
FIGURE	1:10,000	A3	5 OF 53	A

Document Path: \\eu.aecomnet.com\EMIA\UKI\UKNCL2\Jobs\60721024 Grimsby to Walpole\02_Maps\PEIR - WM\Volume 2\Part A\G2W_PEIR_WM_2_A_Chapter_5_Project_Description_Figures.aprx

N

Glebe Farm
The Vicarage
Sch
Fulstow
Enfield Farm
The Hawthor
Mout
Moated Grange
Waingrove Farm
Cold Harbour
Westfield Farm
Ludborough Sta
Fulstow Mill
Southfield Farm
Grange Farm
Crossroad Farm
Bonscaupe
Southfield Farm
Greenshires
Covenham St Bartholomew
Westfield Farm
Pear Tree
mwells Farm
Lincolnshire Wolds Railway
A16

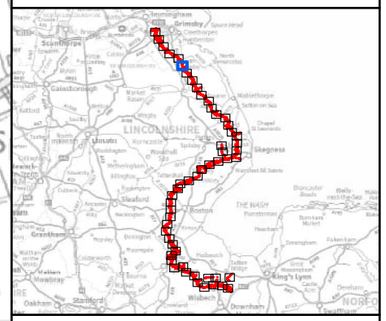

GRIMSBY TO WALPOLE LEGEND

Legend

- Draft Order Limits
- Indicative Statutory Undertaker Works

0 100 200 300 400 500
m

Contains Ordnance Survey digital map data © Crown copyright 2025. All rights reserved. Licence number AC0000808122.
Contains public sector information licensed under the Open Government Licence v3.0.

Rev	Date	Description	GIS	Chk	App
A	25/09/2025	First Issue	LC	HK	DR

nationalgrid

Purpose: SUPPLEMENTARY PEI REPORT - SECTION 5

Scheme: GRIMSBY TO WALPOLE

Document Title: FIGURE 5.4 THIRD PARTY WORKS

Creator:	Date:	Checker:	Date:	Approver:	Date:
LC	25/09/2025	HK	25/09/2025	DR	25/09/2025

Document Type:	Scale:	Format:	Sheets:	Rev:
FIGURE	1:10,000	A3	6 OF 53	A

Document Path: \\eu.aecomnet.com\EMIA\UKI\UKNCL2\Jobs\60721024 Grimsby to Walpole\02_Maps\PEIR - WM\Volume 2\Part A\G2W_PEIR_WM_2_A_Chapter_5_Project_Description_Figures.aprx

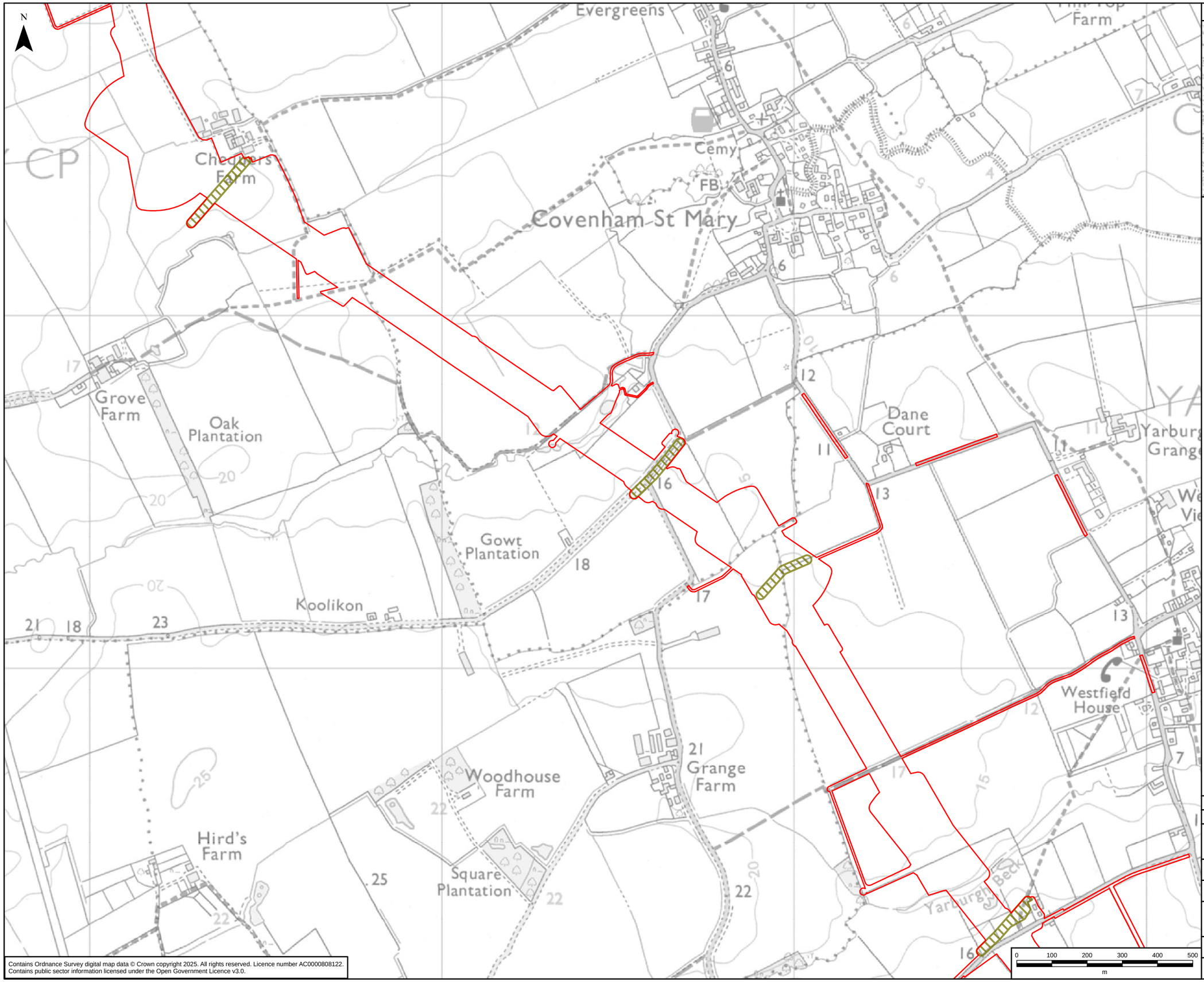

Contains Ordnance Survey digital map data © Crown copyright 2025. All rights reserved. Licence number AC0000808122.
Contains public sector information licensed under the Open Government Licence v3.0.

GRIMSBY TO WALPOLE LEGEND

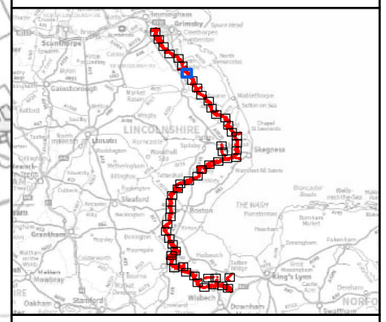

Legend

- Draft Order Limits
- Indicative Statutory Undertaker Works

Rev	Date	Description	GIS	Chk	App
A	25/09/2025	First Issue	LC	HK	DR

nationalgrid

Purpose: SUPPLEMENTARY PEI REPORT - SECTION 5

Scheme: GRIMSBY TO WALPOLE

Document Title: FIGURE 5.4 THIRD PARTY WORKS

Creator:	Date:	Checker:	Date:	Approver:	Date:
LC	25/09/2025	HK	25/09/2025	DR	25/09/2025

Document Type:	Scale:	Format:	Sheets:	Rev:
FIGURE	1:10,000	A3	7 OF 53	A

Document Path: \\eu.aecomnet.com\EMIA\UKI\UKNCL2\Jobs\60721024 Grimsby to Walpole\02_Maps\PEIR - WM\Volume 2\Part A\G2W_PEIR_WM_2_A_Chapter_5_Project_Description_Figures.aprx

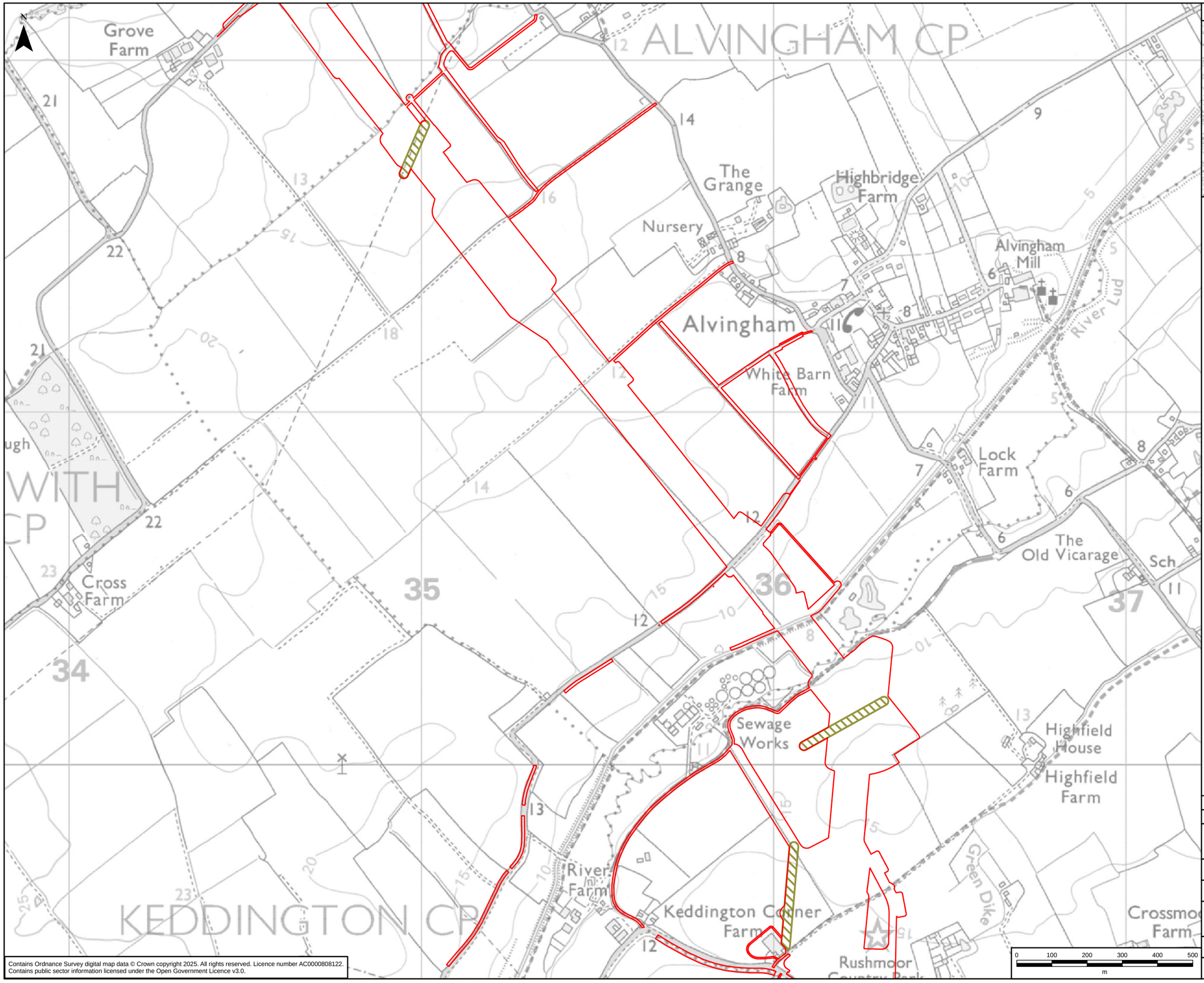

Contains Ordnance Survey digital map data © Crown copyright 2025. All rights reserved. Licence number AC0000808122.
Contains public sector information licensed under the Open Government Licence v3.0.

GRIMSBY TO WALPOLE LEGEND

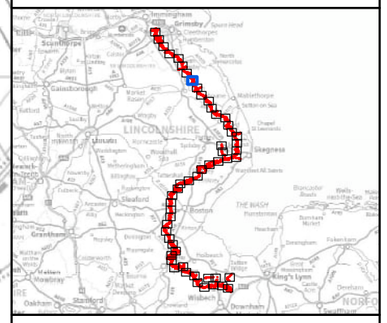

Legend

- Draft Order Limits
- Indicative Statutory Undertaker Works

Rev	Date	Description	GIS	Chk	App
A	25/09/2025	First Issue	LC	HK	DR

nationalgrid

Purpose: SUPPLEMENTARY PEI REPORT - SECTION 5

Scheme: GRIMSBY TO WALPOLE

Document Title: FIGURE 5.4 THIRD PARTY WORKS

Creator:	Date:	Checker:	Date:	Approver:	Date:
LC	25/09/2025	HK	25/09/2025	DR	25/09/2025

Document Type:	Scale:	Format:	Sheets:	Rev:
FIGURE	1:10,000	A3	8 OF 53	A

Document Path: \\eu.aecomnet.com\EMIA\UKI\UKNCL2\Jobs\60721024 Grimsby to Walpole\02_Maps\PEIR - WM\Volume 2\Part A\G2W_PEIR_WM_2_A_Chapter_5_Project_Description_Figures.aprx

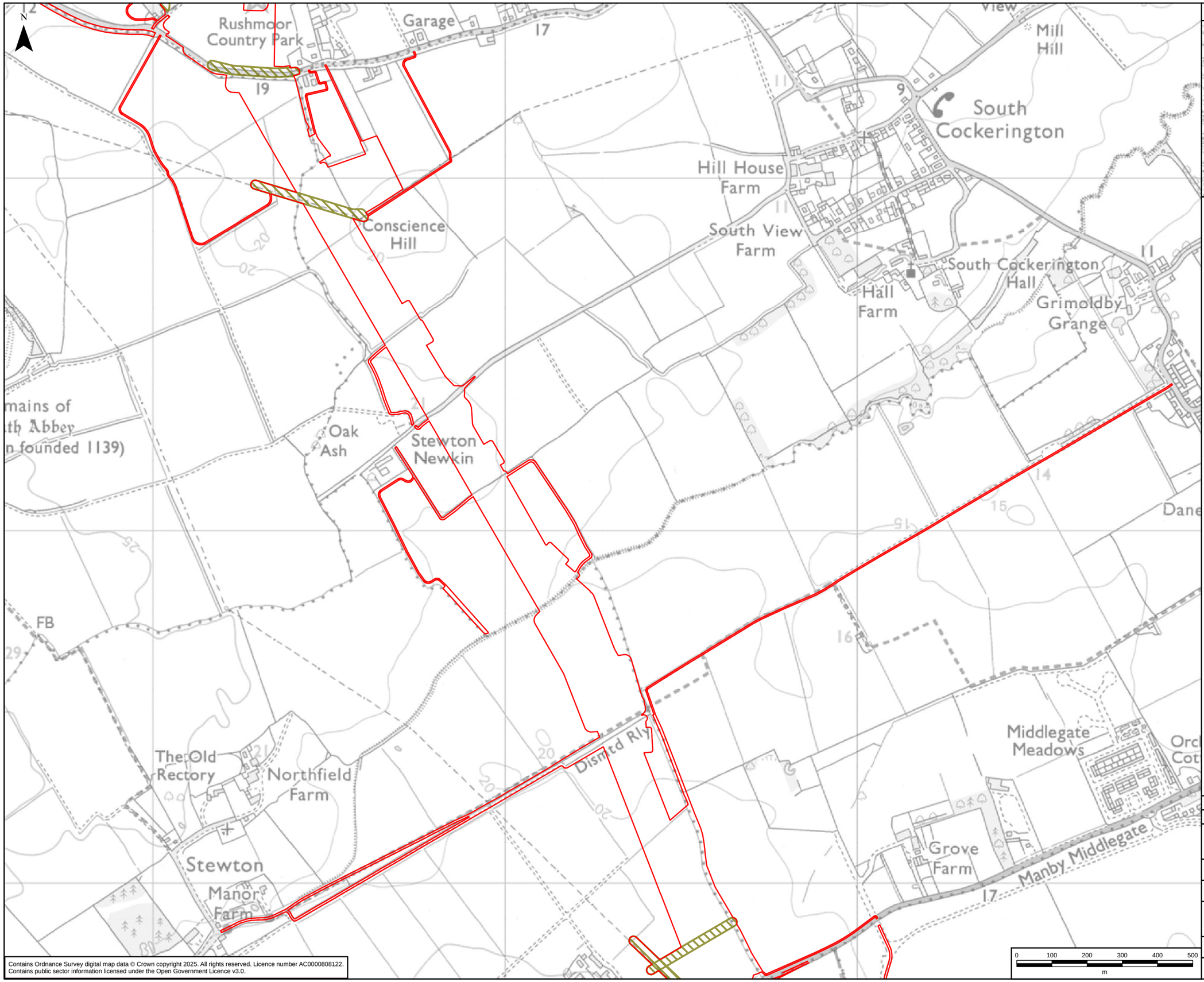

Contains Ordnance Survey digital map data © Crown copyright 2025. All rights reserved. Licence number AC0000808122.
Contains public sector information licensed under the Open Government Licence v3.0.

GRIMSBY TO WALPOLE LEGEND

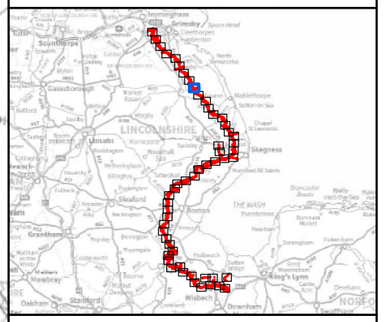

Legend

- Draft Order Limits
- Indicative Statutory Undertaker Works

Rev	Date	Description	GIS	Chk	App
A	25/09/2025	First Issue	LC	HK	DR

nationalgrid

Purpose: SUPPLEMENTARY PEI REPORT - SECTION 5

Scheme: GRIMSBY TO WALPOLE

Document Title: FIGURE 5.4
THIRD PARTY WORKS

Creator:	Date:	Checker:	Date:	Approver:	Date:
LC	25/09/2025	HK	25/09/2025	DR	25/09/2025

Document Type:	Scale:	Format:	Sheets:	Rev:
FIGURE	1:10,000	A3	9 OF 53	A

Document Path: \\eu.aecomnet.com\EMIA\UKI\UKNCL2\Jobs\60721024 Grimsby to Walpole\02_Maps\PEIR - WM\Volume 2\Part A\G2W_PEIR_WM_2_A_Chapter_5_Project_Description_Figures.aprx

N

Manby Showground

Manby House

Manby Hall

Hungry Hill Lane

Upphall Farm

Moat

Northfield Farm

Levee Doors

The Beck

Old Eau (Drain)

LITTLE CARLTON CP

Little Carlton

War Meml

FB

Mill (dis)

Manor House

Furze Lane

Blind Lane

Legbourne Grange

The Lodge

Holdingham Farm

Strait House

Southfield House

Craker Lane (Track)

Manor House Farm

Willow Farm

A157

Bogs Plantation

The Bungalow

Carlton

Contains Ordnance Survey digital map data © Crown copyright 2025. All rights reserved. Licence number AC0000808122.
Contains public sector information licensed under the Open Government Licence v3.0.

GRIMSBY TO WALPOLE LEGEND

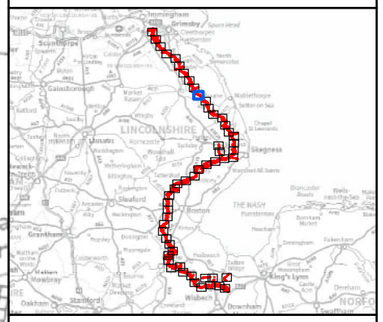

Legend

- Draft Order Limits
- Indicative Statutory Undertaker Works

0 100 200 300 400 500
m

Rev	Date	Description	GIS	Chk	App
A	25/09/2025	First Issue	LC	HK	DR

nationalgrid

Purpose: SUPPLEMENTARY PEI REPORT - SECTION 5

Scheme: GRIMSBY TO WALPOLE

Document Title: FIGURE 5.4 THIRD PARTY WORKS

Creator:	Date:	Checker:	Date:	Approver:	Date:
LC	25/09/2025	HK	25/09/2025	DR	25/09/2025

Document Type:	Scale:	Format:	Sheets:	Rev:
FIGURE	1:10,000	A3	10 OF 53	A

Document Path: \\eu.aecomnet.com\EMIA\UKI\UKNCL2\Jobs\60721024 Grimsby to Walpole\02_Maps\PEIR - WM\Volume 2\Part A\G2W_PEIR_WM_2_A_Chapter_5_Project_Description_Figures.aprx

N

Castle Plat Plantation

Farm

Eastfield Farm

Gayton le Marsh

Askleigh Farm

Kingsbury Farm

The Poplar

Ivy Cottage Farm

Glebe Farm

West End Farm

Chestnut Farm

Kenwood

Heatherdene

84

12

RESTON CP

13

Moat

Hall Farm

Glebe Farm

Main Road Farm

FB

South Reston

83

14

Gayton Top

Greenways

A157

Great Eau

Foot Bridge

Tothill

Old Rectory

Withern Hall

Foot Bridge

Castle Hill Earthwork

Withern Mill (Trout Farm)

School

18

19

19

82

Prosperity

0 100 200 300 400 500

m

Contains Ordnance Survey digital map data © Crown copyright 2025. All rights reserved. Licence number AC0000808122.
Contains public sector information licensed under the Open Government Licence v3.0.

GRIMSBY TO WALPOLE LEGEND

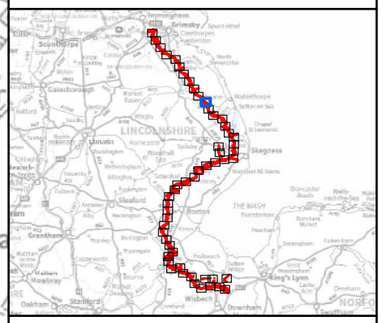

Legend

Draft Order Limits

Indicative Statutory Undertaker Works

Rev	Date	Description	GIS	Chk	App
A	25/09/2025	First Issue	LC	HK	DR

nationalgrid

Purpose: SUPPLEMENTARY PEI REPORT - SECTION 5

Scheme: GRIMSBY TO WALPOLE

Document Title: FIGURE 5.4 THIRD PARTY WORKS

Creator:	Date:	Checker:	Date:	Approver:	Date:
LC	25/09/2025	HK	25/09/2025	DR	25/09/2025

Document Type:	Scale:	Format:	Sheets:	Rev:
FIGURE	1:10,000	A3	11 OF 53	A

Document Path: \\eu.aecomnet.com\EMIA\UKI\UKNCL2\Jobs\60721024 Grimsby to Walpole\02_Maps\PEIR - WM\Volume 2\Part A\G2W_PEIR_WM_2_A_Chapter_5_Project_Description_Figures.aprx

N

Withern Mill (Trout Farm)

Withern Corner Farm

Park Farm

B1373

Tothill Wood

Tothill Manor

Toot Hill Motte & Bailey

FB

Withern Wood

Vyner's Plantation

Woodthorpe

Moat

Woodthorpe House Farm

Remarkable Oak

School Farm

Woodthorpe Hall

Claythorpe Wood

YTHORPE CP

Aby Grange Farm

Ash

Grange Plantation

The Browse

Station Farm

Troutbeck Farm

Aby Barn Farm

Galley Hill Farm

0 100 200 300 400 500
m

Contains Ordnance Survey digital map data © Crown copyright 2025. All rights reserved. Licence number AC0000808122.
Contains public sector information licensed under the Open Government Licence v3.0.

GRIMSBY TO WALPOLE LEGEND

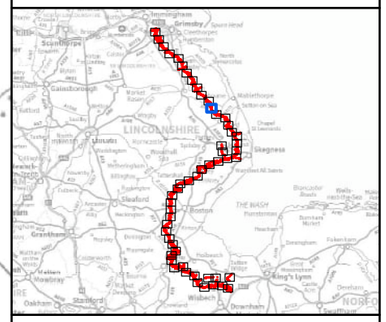

Legend

- Draft Order Limits
- Route Section Break
- Indicative Statutory Undertaker Works

Rev	Date	Description	GIS	Chk	App
A	25/09/2025	First Issue	LC	HK	DR

nationalgrid

Purpose: SUPPLEMENTARY PEI REPORT - SECTION 5

Scheme: GRIMSBY TO WALPOLE

Document Title: FIGURE 5.4 THIRD PARTY WORKS

Creator:	Date:	Checker:	Date:	Approver:	Date:
LC	25/09/2025	HK	25/09/2025	DR	25/09/2025

Document Type:	Scale:	Format:	Sheets:	Rev:
FIGURE	1:10,000	A3	12 OF 53	A

Document Path: \\eu.aecomnet.com\EMIA\UKI\UKNCL2\Jobs\60721024 Grimsby to Walpole\02_Maps\PEIR - WM\Volume 2\Part A\G2W_PEIR_WM_2_A_Chapter_5_Project_Description_Figures.aprx

N

Wood Farm

Galley Hill Farm

Galley Hill

Rye Lane

Sewage Works

BEESBY WITH SAL

2

3

Mother Wood

ELD CP

Greenfield Wood

Moat

Priory House

Greenfield Farm

Greenfield Lane

Devil's Square

The Old Gatehouse

Ailby House Farm

The Grange

College Farm

Saleby

Saleby Manor

Moat

Snape Hill

Wold Grift Drain

Lake House

Windmill

FB

0 100 200 300 400 500
m

Contains Ordnance Survey digital map data © Crown copyright 2025. All rights reserved. Licence number AC0000808122.
Contains public sector information licensed under the Open Government Licence v3.0.

GRIMSBY TO WALPOLE LEGEND

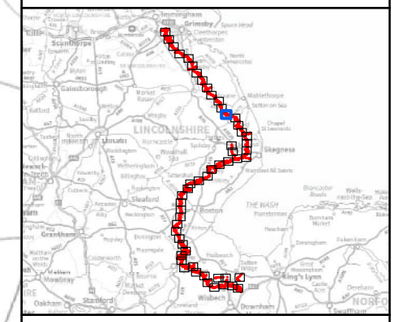

Legend

- Draft Order Limits
- Route Section Break

Rev	Date	Description	GIS	Chk	App
A	25/09/2025	First Issue	LC	HK	DR

nationalgrid

Purpose: SUPPLEMENTARY PEI REPORT - SECTION 5

Scheme: GRIMSBY TO WALPOLE

Document Title: FIGURE 5.4
THIRD PARTY WORKS

Creator:	Date:	Checker:	Date:	Approver:	Date:
LC	25/09/2025	HK	25/09/2025	DR	25/09/2025

Document Type:	Scale:	Format:	Sheets:	Rev:
FIGURE	1:10,000	A3	13 OF 53	A

Document Path: \\eu.aecomnet.com\EMIA\UKI\UKNCL2\Jobs\60721024 Grimsby to Walpole\02_Maps\PEIR - WM\Volume 2\Part A\G2W_PEIR_WM_2_A_Chapter_5_Project_Description_Figures.aprx

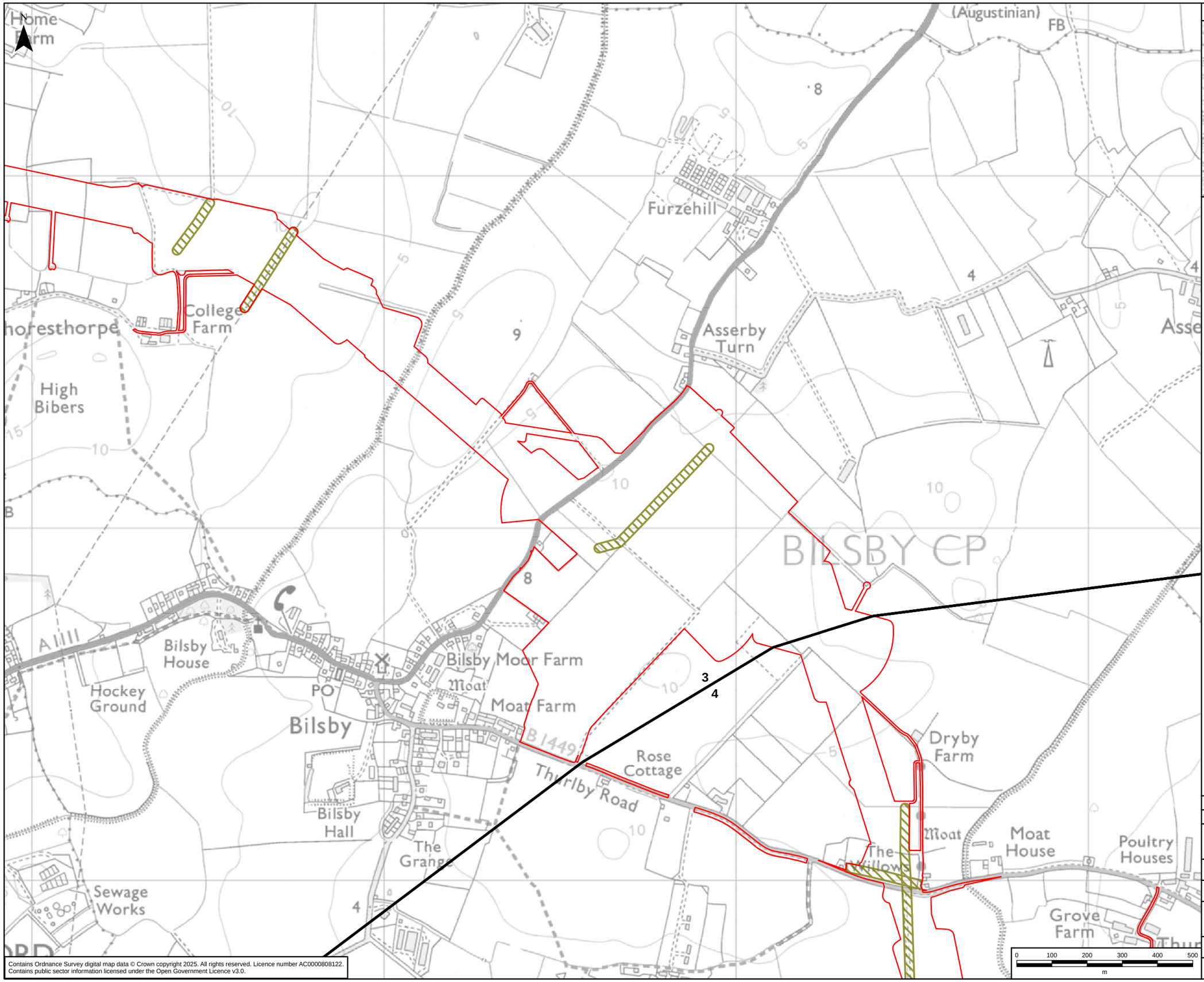

Contains Ordnance Survey digital map data © Crown copyright 2025. All rights reserved. Licence number AC0000808122.
Contains public sector information licensed under the Open Government Licence v3.0.

GRIMSBY TO WALPOLE LEGEND

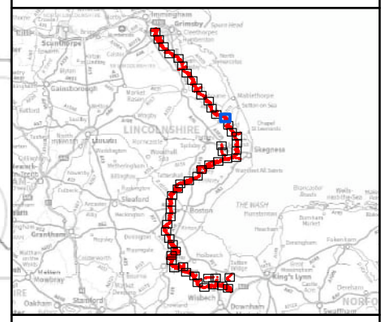

Legend

- Draft Order Limits
- Route Section Break
- Indicative Statutory Undertaker Works

Rev	Date	Description	GIS	Chk	App
A	25/09/2025	First Issue	LC	HK	DR

nationalgrid

Purpose: SUPPLEMENTARY PEI REPORT - SECTION 5

Scheme: GRIMSBY TO WALPOLE

Document Title: FIGURE 5.4 THIRD PARTY WORKS

Creator:	Date:	Checker:	Date:	Approver:	Date:
LC	25/09/2025	HK	25/09/2025	DR	25/09/2025

Document Type:	Scale:	Format:	Sheets:	Rev:
FIGURE	1:10,000	A3	14 OF 53	A

Document Path: \\eu.aecomnet.com\EMIA\UKI\UKNCL2\Jobs\60721024 Grimsby to Walpole\02_Maps\PEIR - WM\Volume 2\Part A\G2W_PEIR_WM_2_A_Chapter_5_Project_Description_Figures.aprx

N

Ancroft Fen

Ancroft Fen Drain

Boy Grift Drain

Thurlby House

Station House

The Laurels

Station Farm

Thurlby Drain

Alford Road

FARLESTHORPE CP

North Cottage

Farlesthorpe Fen

North Farm

Farlesthorpe

Home Farm

Farlesthorpe House Farm

Glebe Farm

Thorn-Holt Bridge

Rose Cottage

Oakleigh

Field House Farm

Mill Hill

School Farm

Cornerways

Branch Line Nature Reserve

Farlesthorpe Road

Fisher's Drain

Cumberworth West Barn

Elsom Farm

0 100 200 300 400 500
m

Contains Ordnance Survey digital map data © Crown copyright 2025. All rights reserved. Licence number AC0000808122.
Contains public sector information licensed under the Open Government Licence v3.0.

GRIMSBY TO WALPOLE LEGEND

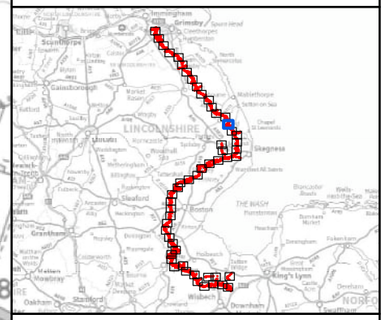

Legend

- Draft Order Limits
- Indicative Statutory Undertaker Works

Rev	Date	Description	GIS	Chk	App
A	25/09/2025	First Issue	LC	HK	DR

nationalgrid

Purpose: SUPPLEMENTARY PEI REPORT - SECTION 5

Scheme: GRIMSBY TO WALPOLE

Document Title: FIGURE 5.4 THIRD PARTY WORKS

Creator:	Date:	Checker:	Date:	Approver:	Date:
LC	25/09/2025	HK	25/09/2025	DR	25/09/2025

Document Type:	Scale:	Format:	Sheets:	Rev:
FIGURE	1:10,000	A3	15 OF 53	A

Document Path: \\eu.aecomnet.com\EMIA\UKI\UKNCL2\Jobs\60721024 Grimsby to Walpole\02_Maps\PEIR - WM\Volume 2\Part A\G2W_PEIR_WM_2_A_Chapter_5_Project_Description_Figures.aprx

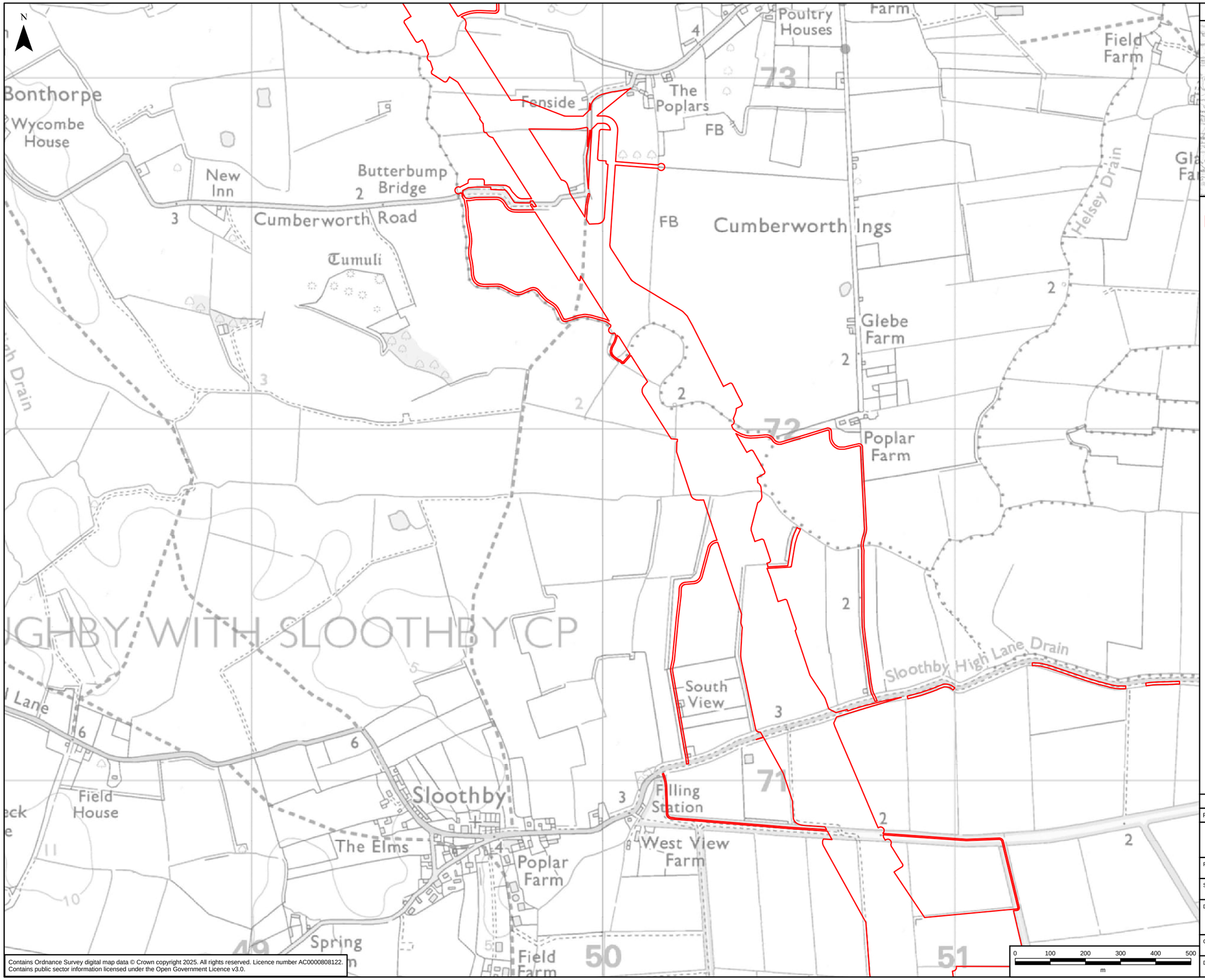

Contains Ordnance Survey digital map data © Crown copyright 2025. All rights reserved. Licence number AC0000808122.
Contains public sector information licensed under the Open Government Licence v3.0.

GRIMSBY TO WALPOLE LEGEND

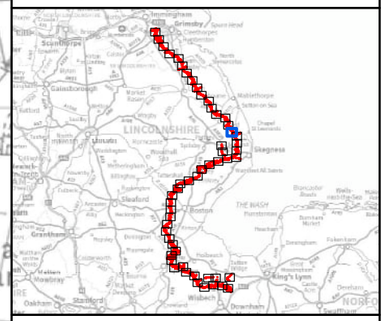

Legend

Draft Order Limits

Rev	Date	Description	GIS	Chk	App
A	25/09/2025	First Issue	LC	HK	DR

nationalgrid

Purpose: SUPPLEMENTARY PEI REPORT - SECTION 5

Scheme: GRIMSBY TO WALPOLE

Document Title: FIGURE 5.4 THIRD PARTY WORKS

Creator:	Date:	Checker:	Date:	Approver:	Date:
LC	25/09/2025	HK	25/09/2025	DR	25/09/2025

Document Type:	Scale:	Format:	Sheets:	Rev:
FIGURE	1:10,000	A3	16 OF 53	A

Document Path: \\eu.aecomnet.com\EMIA\UKI\UKNCL2\Jobs\60721024 Grimsby to Walpole\02_Maps\PEIR - WM\Volume 2\Part A\G2W_PEIR_WM_2_A_Chapter_5_Project_Description_Figures.aprx

N

Willow Farm

Willoughby/High Drain

Loft's Bridge

FB

Sloothby High Lane Drain

South View

HOGSITH

Malt Farm

Brothercrofts Gowt (Foot Bridge)

Wyche Drain

Slackholme End

Howlet House

51

52

53

71

70

Sloothby Ings

Habertoft

Wyche

Hildyke Drain

South Ings Lane

0 100 200 300 400 500
m

GRIMSBY TO WALPOLE LEGEND

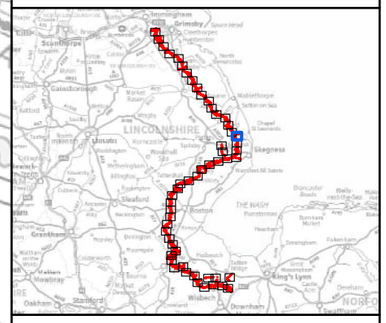

Legend

Draft Order Limits

Rev	Date	Description	GIS	Chk	App
A	25/09/2025	First Issue	LC	HK	DR

nationalgrid

Purpose: SUPPLEMENTARY PEI REPORT - SECTION 5

Scheme: GRIMSBY TO WALPOLE

Document Title: FIGURE 5.4 THIRD PARTY WORKS

Creator:	Date:	Checker:	Date:	Approver:	Date:
LC	25/09/2025	HK	25/09/2025	DR	25/09/2025

Document Type:	Scale:	Format:	Sheets:	Rev:
FIGURE	1:10,000	A3	17 OF 53	A

Contains Ordnance Survey digital map data © Crown copyright 2025. All rights reserved. Licence number AC0000808122.
Contains public sector information licensed under the Open Government Licence v3.0.

Document Path: \\eu.aecomnet.com\EMIA\UKI\UKNCL2\Jobs\60721024 Grimsby to Walpole\02_Maps\PEIR - WM\Volume 2\Part A\G2W_PEIR_WM_2_A_Chapter_5_Project_Description_Figures.aprx

GRIMSBY TO WALPOLE LEGEND

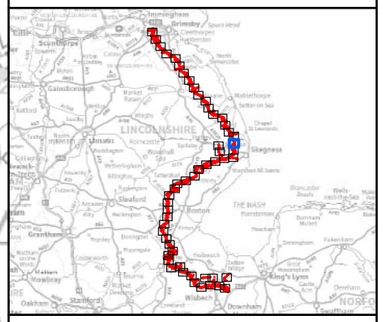

Legend

- Draft Order Limits
- Indicative Statutory Undertaker Works

Rev	Date	Description	GIS	Chk	App
A	25/09/2025	First Issue	LC	HK	DR

nationalgrid

Purpose: SUPPLEMENTARY PEI REPORT - SECTION 5

Scheme: GRIMSBY TO WALPOLE

Document Title: FIGURE 5.4 THIRD PARTY WORKS

Creator:	Date:	Checker:	Date:	Approver:	Date:
LC	25/09/2025	HK	25/09/2025	DR	25/09/2025

Document Type:	Scale:	Format:	Sheets:	Rev:
FIGURE	1:10,000	A3	18 OF 53	A

0 100 200 300 400 500 m

Contains Ordnance Survey digital map data © Crown copyright 2025. All rights reserved. Licence number AC0000808122.
Contains public sector information licensed under the Open Government Licence v3.0.

Document Path: \\eu.aecomnet.com\EMIA\UKI\UKNCL2\Jobs\60721024 Grimsby to Walpole\02_Maps\PEIR - WM\Volume 2\Part A\G2W_PEIR_WM_2_A_Chapter_5_Project_Description_Figures.aprx

N

Faulkers Fish Farm
Caravan Site
Home Farm
66
Kirk's Farm
Common Lane
Pear Tree Farm
Ivy Cottage Farm
Willow Lodge
New Farm
Orion
Sycamore Farm Park
Chalk Lane
Nettle Hill Farm
Bristol Farm
Nettle Hill
Broadmeadows
The Glen
Younger's Lane
Mill Hill Farm
Burgh Common
Burgh le Marsh
Caravan Parks
A158
FB
65
Garden Centre
Caravan Park
FBs
Sycamore Lakes Park
BURGH LE MARSH CP
Common Drain
Marsh Lane
Belmont House
64
Billgate Lane
Lloyds Farm
Skegness Road
Ten Acres
Wedland's Drain
Middlemarsh Road
Burgh Marsh
Swiss Bungalow
The Elms
Coleraine

Contains Ordnance Survey digital map data © Crown copyright 2025. All rights reserved. Licence number AC0000808122.
Contains public sector information licensed under the Open Government Licence v3.0.

0 100 200 300 400 500
m

GRIMSBY TO WALPOLE LEGEND

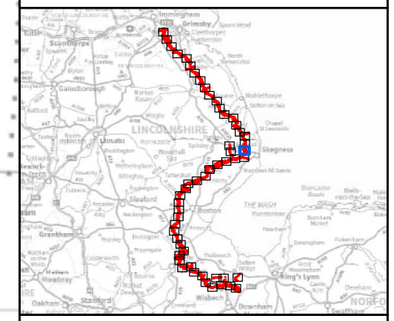

Legend
- Draft Order Limits
- Indicative Statutory Undertaker Works

Rev	Date	Description	GIS	Chk	App
A	25/09/2025	First Issue	LC	HK	DR

nationalgrid

Purpose: SUPPLEMENTARY PEI REPORT - SECTION 5

Scheme: GRIMSBY TO WALPOLE

Document Title: FIGURE 5.4 THIRD PARTY WORKS

Creator:	Date:	Checker:	Date:	Approver:	Date:
LC	25/09/2025	HK	25/09/2025	DR	25/09/2025

Document Type:	Scale:	Format:	Sheets:	Rev:
FIGURE	1:10,000	A3	19 OF 53	A

Document Path: \\eu.aecomnet.com\EMIA\UKI\UKNCL2\Jobs\60721024 Grimsby to Walpole\02_Maps\PEIR - WM\Volume 2\Part A\G2W_PEIR_WM_2_A_Chapter_5_Project_Description_Figures.aprx

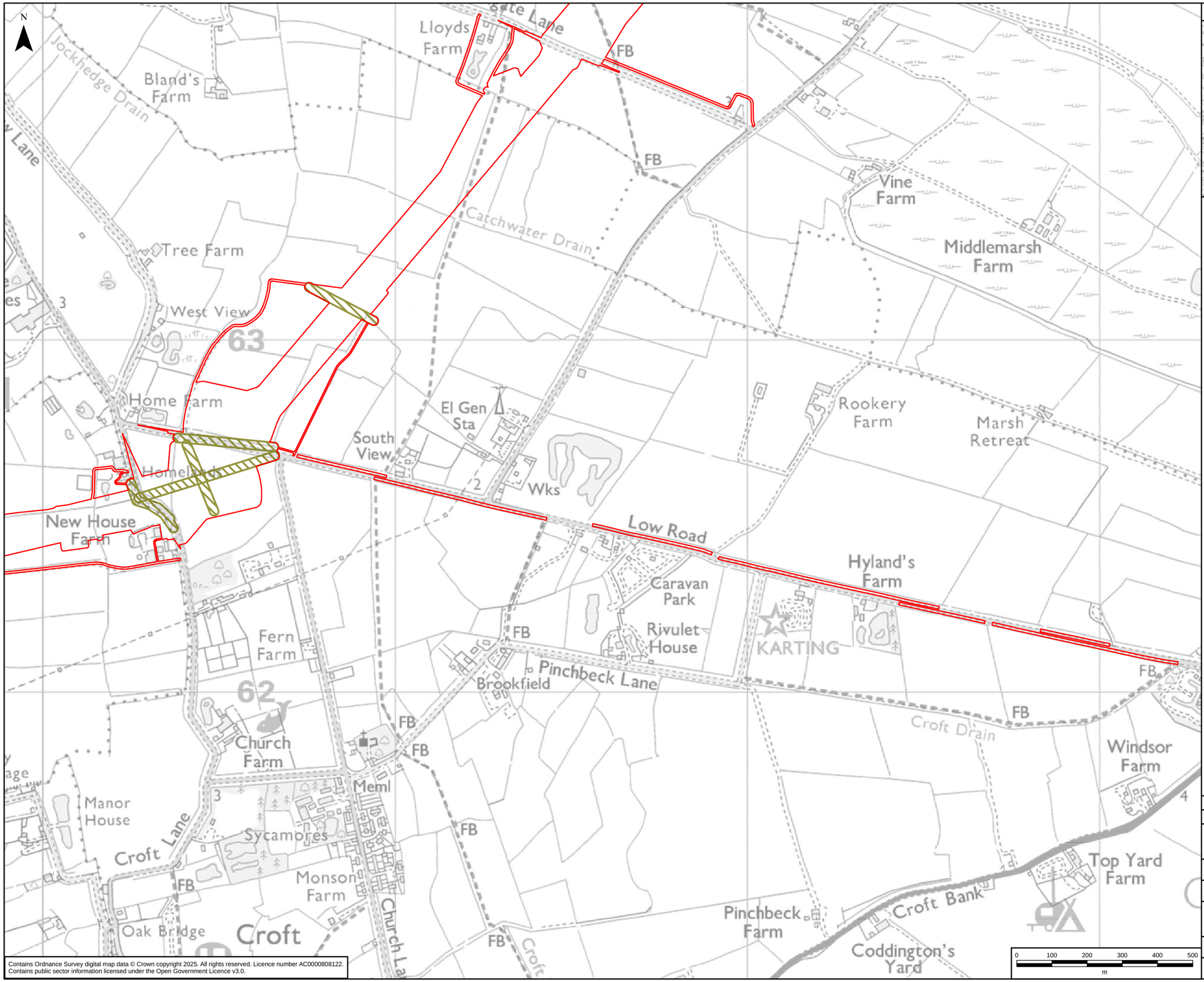

Contains Ordnance Survey digital map data © Crown copyright 2025. All rights reserved. Licence number AC0000808122.
Contains public sector information licensed under the Open Government Licence v3.0.

GRIMSBY TO WALPOLE LEGEND

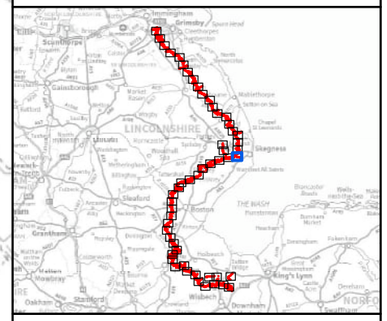

Legend

- Draft Order Limits
- Indicative Statutory Undertaker Works

Rev	Date	Description	GIS	Chk	App
A	25/09/2025	First Issue	LC	HK	DR

nationalgrid

Purpose: SUPPLEMENTARY PEI REPORT - SECTION 5

Scheme: GRIMSBY TO WALPOLE

Document Title: FIGURE 5.4
THIRD PARTY WORKS

Creator:	Date:	Checker:	Date:	Approver:	Date:
LC	25/09/2025	HK	25/09/2025	DR	25/09/2025

Document Type:	Scale:	Format:	Sheets:	Rev:
FIGURE	1:10,000	A3	20 OF 53	A

Document Path: \\eu.aecomnet.com\EMIA\UKI\UKNCL2\Jobs\60721024 Grimsby to Walpole\02_Maps\PEIR - WM\Volume 2\Part A\G2W_PEIR_WM_2_A_Chapter_5_Project_Description_Figures.aprx

N

Manor House

IRBY IN THE MARSH CP

PETER CP

End House Farm

Grove House Farm

Stocks Drain

Cowcroft Drain

High Lane

The Hollies

Lincoln Farm

Ings Lane (Tk)

Irby Beck

The Laurels

Bratoft End

Coldwater Lane (Tk)

The Hundreds

Wold Drain

Millhill Bridge

Millhill Farm

The Lymn

Lymn Bank Crossing

Lymn Bank

Lymn Bank Farmhouse

Ivy Cottage

Lymn Bank Farm

FB

Tip Lane

White House Farm

Bridge Farm

Primrose Farm

Hall

Spilsby Road

Cork Lane

Wold Drain

Wodland Lane

The Firs

FBs

Lane

Thorpe St Peter

Gresswell's

Contains Ordnance Survey digital map data © Crown copyright 2025. All rights reserved. Licence number AC0000808122.
Contains public sector information licensed under the Open Government Licence v3.0.

0 100 200 300 400 500
m

GRIMSBY TO WALPOLE LEGEND

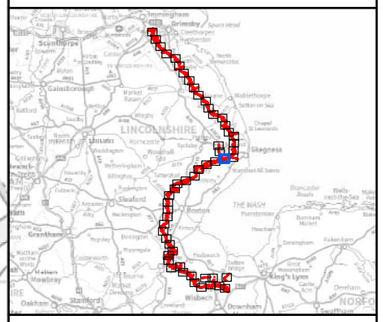

Legend

- Draft Order Limits
- Indicative Statutory Undertaker Works

Rev	Date	Description	GIS	Chk	App
A	25/09/2025	First Issue	LC	HK	DR

nationalgrid

Purpose: SUPPLEMENTARY PEI REPORT - SECTION 5

Scheme: GRIMSBY TO WALPOLE

Document Title: FIGURE 5.4 THIRD PARTY WORKS

Creator:	Date:	Checker:	Date:	Approver:	Date:
LC	25/09/2025	HK	25/09/2025	DR	25/09/2025

Document Type:	Scale:	Format:	Sheets:	Rev:
FIGURE	1:10,000	A3	21 OF 53	A

Document Path: \\eu.aecomnet.com\EMIA\UKI\UKNCL2\Jobs\60721024 Grimsby to Walpole\02_Maps\PEIR - WM\Volume 2\Part A\G2W_PEIR_WM_2_A_Chapter_5_Project_Description_Figures.aprx

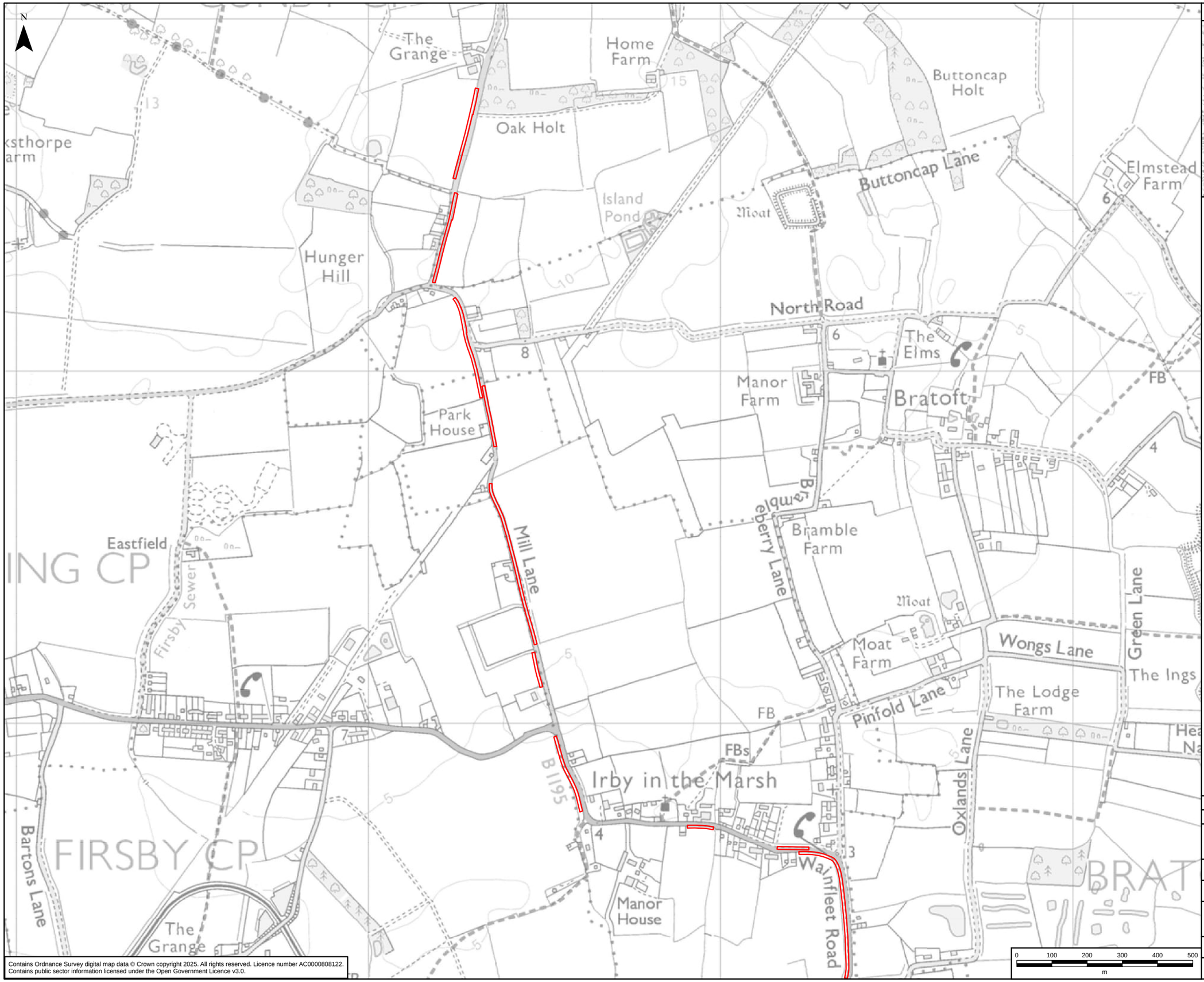

Contains Ordnance Survey digital map data © Crown copyright 2025. All rights reserved. Licence number AC0000808122.
Contains public sector information licensed under the Open Government Licence v3.0.

GRIMSBY TO WALPOLE LEGEND

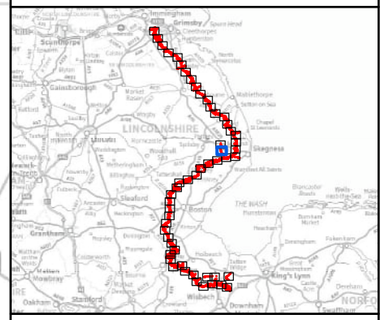

Legend

Draft Order Limits

Rev	Date	Description	GIS	Chk	App
A	25/09/2025	First Issue	LC	HK	DR

nationalgrid

Purpose: SUPPLEMENTARY PEI REPORT - SECTION 5

Scheme: GRIMSBY TO WALPOLE

Document Title: FIGURE 5.4
THIRD PARTY WORKS

Creator:	Date:	Checker:	Date:	Approver:	Date:
LC	25/09/2025	HK	25/09/2025	DR	25/09/2025

Document Type:	Scale:	Format:	Sheets:	Rev:
FIGURE	1:10,000	A3	22 OF 53	A

Document Path: \\eu.aecomnet.com\EMIA\UKI\UKNCL2\Jobs\60721024 Grimsby to Walpole\02_Maps\PEIR - WM\Volume 2\Part A\G2W_PEIR_WM_2_A_Chapter_5_Project_Description_Figures.aprx

N

Holt

Silver Birches

FB

Candlesby Hill Quarry Nature Reserve

Welton Field

Spr

36

Turpits Plantation

Redland's Holt

Baker's Lane

Chalk Pit Lane

B 1196

A 1028

Scremby

Blind Lane (Tk)

Candlesby

College Farm

19

21

Caravan Park

Newyear's Holt

Welton Beck

A 158

22

Nursery

Candlesby Hall

Hall Farm

Candlesby Park

Gunby Lodge

18

Gowthams

Hurrell's Holt

Back Lane

Gunby Hall

Gunby Park

Spr

Resr

H Ram

13

Red Hou

Icehouse Pond

16

Glebe Farm

Fir Close Plantation

Monksthorpe Lane

Gunby Lane

CANDLESBY WITH GUNBY CP

17

Gunby

Lodge Farm

Dismantled Railway

The Grange

Home Farm

15

Buttoncap Holt

Moat

Monksthorpe

Monksthorpe Farm

Oak Holt

0 100 200 300 400 500

m

Contains Ordnance Survey digital map data © Crown copyright 2025. All rights reserved. Licence number AC0000808122.
Contains public sector information licensed under the Open Government Licence v3.0.

GRIMSBY TO WALPOLE LEGEND

Legend

Draft Order Limits

Rev	Date	Description	GIS	Chk	App
A	25/09/2025	First Issue	LC	HK	DR

nationalgrid

Purpose: SUPPLEMENTARY PEI REPORT - SECTION 5

Scheme: GRIMSBY TO WALPOLE

Document Title: FIGURE 5.4 THIRD PARTY WORKS

Creator:	Date:	Checker:	Date:	Approver:	Date:
LC	25/09/2025	HK	25/09/2025	DR	25/09/2025

Document Type:	Scale:	Format:	Sheets:	Rev:
FIGURE	1:10,000	A3	23 OF 53	A

Document Path: \\eu.aecomnet.com\EMIA\UKI\UKNCL2\Jobs\60721024 Grimsby to Walpole\02_Maps\PEIR - WM\Volume 2\Part A\G2W_PEIR_WM_2_A_Chapter_5_Project_Description_Figures.aprx

N

LE STEEPING CP

The Ings

Little Steeping Fen

Home Farm

The Old Station House

ation arm

Sedgedike

Thorpe Fen

44

45

46

Chapel Farm

Thorpe Fendykes

Pillar Box Farm

Mount Pleasant Farm

Hill Crest

White House Farm

Pink House Farm

Newbridge

Trustee

Orchard Farm

Pape's Farm

Pape's Lane

Thorpe Dale

Water Lade

FB

Chestnut Farm

Clough Farm

Clough Lane

Clough Bridge

Firsby Clough

THORPE ST P

Harrison's Lane

Steeping

1

2

3

0 100 200 300 400 500
m

Contains Ordnance Survey digital map data © Crown copyright 2025. All rights reserved. Licence number AC0000808122.
Contains public sector information licensed under the Open Government Licence v3.0.

GRIMSBY TO WALPOLE LEGEND

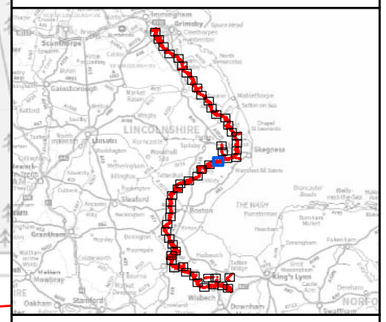

Legend

- Draft Order Limits
- Indicative Statutory Undertaker Works

Rev	Date	Description	GIS	Chk	App
A	25/09/2025	First Issue	LC	HK	DR

nationalgrid

Purpose: SUPPLEMENTARY PEI REPORT - SECTION 5

Scheme: GRIMSBY TO WALPOLE

Document Title: FIGURE 5.4 THIRD PARTY WORKS

Creator:	Date:	Checker:	Date:	Approver:	Date:
LC	25/09/2025	HK	25/09/2025	DR	25/09/2025

Document Type:	Scale:	Format:	Sheets:	Rev:
FIGURE	1:10,000	A3	24 OF 53	A

Document Path: \\eu.aecomnet.com\EMIA\UKI\UKNCL2\Jobs\60721024 Grimsby to Walpole\02_Maps\PEIR - WM\Volume 2\Part A\G2W_PEIR_WM_2_A_Chapter_5_Project_Description_Figures.aprx

N

61

41

60

59

42

43

Green Banks

Station Farm

Black Horse Bridge

Glebe Farm

Clarey's Bridge

Thorpe Drain

Jubilee Cottage

Kent's Bridge

Thorpe Glebe Farm

Royalty Farm East

Royalty Drain

Thorpe Farm

Thorpe Fen

Dowse's Sewer

Bell Water Drain

Bellwater Gowt

Royalty Farm

Bell Water Bridge

Bellwater Farm

Drain Bank Plantation

Bell Water Drain Bank

Hemholme

St Catherine's

0 100 200 300 400 500
m

Contains Ordnance Survey digital map data © Crown copyright 2025. All rights reserved. Licence number AC0000808122.
Contains public sector information licensed under the Open Government Licence v3.0.

GRIMSBY TO WALPOLE LEGEND

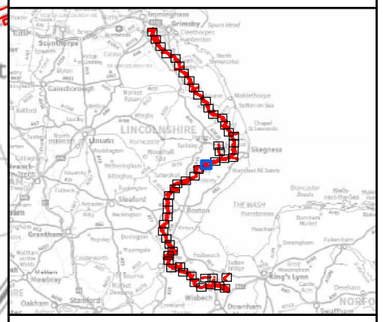

Legend

- Draft Order Limits
- Indicative Statutory Undertaker Works

Rev	Date	Description	GIS	Chk	App
A	25/09/2025	First Issue	LC	HK	DR

nationalgrid

Purpose: SUPPLEMENTARY PEI REPORT - SECTION 5

Scheme: GRIMSBY TO WALPOLE

Document Title: FIGURE 5.4 THIRD PARTY WORKS

Creator:	Date:	Checker:	Date:	Approver:	Date:
LC	25/09/2025	HK	25/09/2025	DR	25/09/2025

Document Type:	Scale:	Format:	Sheets:	Rev:
FIGURE	1:10,000	A3	25 OF 53	A

Document Path: \\eu.aecomnet.com\EMIA\UKI\UKNCL2\Jobs\60721024 Grimsby to Walpole\02_Maps\PEIR - WM\Volume 2\Part A\G2W_PEIR_WM_2_A_Chapter_5_Project_Description_Figures.aprx

N

Silver Pit Drain

Silver Pit Farm

Midville Road

Farm

59

Dovecote Farm

Bell Water Bridge

Benidene

Woldene

Silverdale

58

Grange Farm

Station Cottages

Tel Ex

MIDVILLE CP

White House Farm

Fodder Dike

Midville

Chapel Farm

Howards Farm

New Leake Mill

Eastville

57

Sch

0 100 200 300 400 500
m

Contains Ordnance Survey digital map data © Crown copyright 2025. All rights reserved. Licence number AC0000808122.
Contains public sector information licensed under the Open Government Licence v3.0.

GRIMSBY TO WALPOLE LEGEND

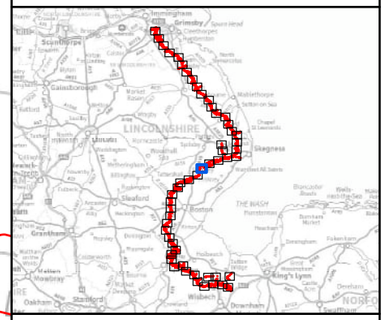

Legend

- Draft Order Limits
- Indicative Statutory Undertaker Works

Rev	Date	Description	GIS	Chk	App
A	25/09/2025	First Issue	LC	HK	DR

nationalgrid

Purpose: SUPPLEMENTARY PEI REPORT - SECTION 5

Scheme: GRIMSBY TO WALPOLE

Document Title: FIGURE 5.4 THIRD PARTY WORKS

Creator:	Date:	Checker:	Date:	Approver:	Date:
LC	25/09/2025	HK	25/09/2025	DR	25/09/2025

Document Type:	Scale:	Format:	Sheets:	Rev:
FIGURE	1:10,000	A3	26 OF 53	A

Document Path: \\eu.aecomnet.com\EMIA\UKI\UKNCL2\Jobs\60721024 Grimsby to Walpole\02_Maps\PEIR - WM\Volume 2\Part A\G2W_PEIR_WM_2_A_Chapter_5_Project_Description_Figures.aprx

N

White House Farm
Fodder Dike
Chapel Farm
Dairy Farm House
Fodder Dike Bank 1
The estnuts
Waite's Farm
Midville House Farm
Hobhole Farm
NEW
Glebe Cottage
Rookery Farm
The Laurels
Oat Sheaf House
East Fen Lane
Lade Bank Bridge
Lade Bank Drain
CP Bdy
Chy Pumping Station

0 100 200 300 400 500
m

Contains Ordnance Survey digital map data © Crown copyright 2025. All rights reserved. Licence number AC0000808122.
Contains public sector information licensed under the Open Government Licence v3.0.

GRIMSBY TO WALPOLE LEGEND

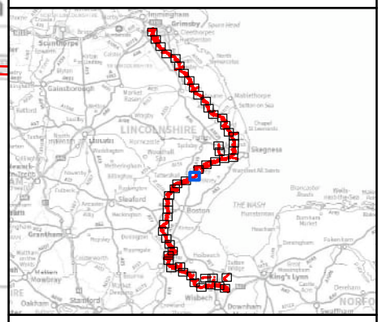

Legend
- Draft Order Limits
- Indicative Statutory Undertaker Works

Rev	Date	Description	GIS	Chk	App
A	25/09/2025	First Issue	LC	HK	DR

nationalgrid

Purpose: SUPPLEMENTARY PEI REPORT - SECTION 5

Scheme: GRIMSBY TO WALPOLE

Document Title: FIGURE 5.4 THIRD PARTY WORKS

Creator:	Date:	Checker:	Date:	Approver:	Date:
LC	25/09/2025	HK	25/09/2025	DR	25/09/2025

Document Type:	Scale:	Format:	Sheets:	Rev:
FIGURE	1:10,000	A3	27 OF 53	A

Document Path: \\eu.aecomnet.com\EMIA\UKI\UKNCL2\Jobs\60721024 Grimsby to Walpole\02_Maps\PEIR - WM\Volume 2\Part A\G2W_PEIR_WM_2_A_Chapter_5_Project_Description_Figures.aprx

N

Grange Bridge

A16 Main Road

Thorndales Lane

Styles Farm

West Houses

Arkendale

Westhouses

Cherry Corner

Bar Bridge

Bar Bridge Farm

Cherry Tree House

camore Farm

War Memorial

FB

FB

Northlands

Threeways

Bridge Farm

Northlands Bridge

Caravan Park

Tennant's Bridge

Resr

Rosella Dene

Green Acre

Star Farm

Bishop's Farm

0 100 200 300 400 500
m

Contains Ordnance Survey digital map data © Crown copyright 2025. All rights reserved. Licence number AC0000808122.
Contains public sector information licensed under the Open Government Licence v3.0.

GRIMSBY TO WALPOLE LEGEND

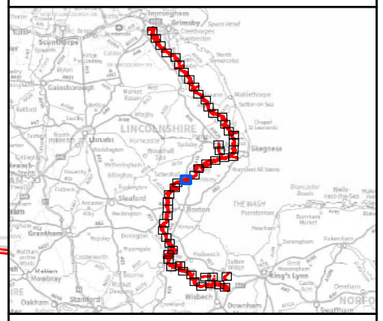

Legend

- Draft Order Limits
- Indicative Statutory Undertaker Works

Rev	Date	Description	GIS	Chk	App
A	25/09/2025	First Issue	LC	HK	DR

nationalgrid

Purpose: SUPPLEMENTARY PEI REPORT - SECTION 5

Scheme: GRIMSBY TO WALPOLE

Document Title: FIGURE 5.4 THIRD PARTY WORKS

Creator:	Date:	Checker:	Date:	Approver:	Date:
LC	25/09/2025	HK	25/09/2025	DR	25/09/2025

Document Type:	Scale:	Format:	Sheets:	Rev:
FIGURE	1:10,000	A3	28 OF 53	A

Document Path: \\eu.aecomnet.com\EMIA\UKI\UKNCL2\Jobs\60721024 Grimsby to Walpole\02_Maps\PEIR - WM\Volume 2\Part A\G2W_PEIR_WM_2_A_Chapter_5_Project_Description_Figures.aprx

N

Beeches Lane

54

53

52

Wragg Hall Farm

Henley House

Sycamore Farm

Twenty Foot Drain

Westville Farm

Short's Corner

Hakerley Bridge Farm

Hakerley Bridge

Staunt Road

Medlam Farm

White House Farm

Carrington Road

Old Farm

Westville Farm

Home

0 100 200 300 400 500
m

Contains Ordnance Survey digital map data © Crown copyright 2025. All rights reserved. Licence number AC0000808122.
Contains public sector information licensed under the Open Government Licence v3.0.

GRIMSBY TO WALPOLE LEGEND

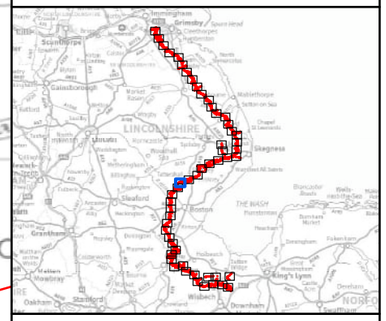

Legend

- Draft Order Limits
- Indicative Statutory Undertaker Works

Rev	Date	Description			
A	25/09/2025	First Issue	LC	HK	DR

nationalgrid

Purpose: SUPPLEMENTARY PEI REPORT - SECTION 5

Scheme: GRIMSBY TO WALPOLE

Document Title: FIGURE 5.4 THIRD PARTY WORKS

Creator:	Date:	Checker:	Date:	Approver:	Date:
LC	25/09/2025	HK	25/09/2025	DR	25/09/2025

Document Type:	Scale:	Format:	Sheets:	Rev:
FIGURE	1:10,000	A3	29 OF 53	A

Document Path: \\eu.aecomnet.com\EMIA\UKI\UKNCL2\Jobs\60721024 Grimsby to Walpole\02_Maps\PEIR - WM\Volume 2\Part A\G2W_PEIR_WM_2_A_Chapter_5_Project_Description_Figures.aprx

GRIMSBY TO WALPOLE LEGEND

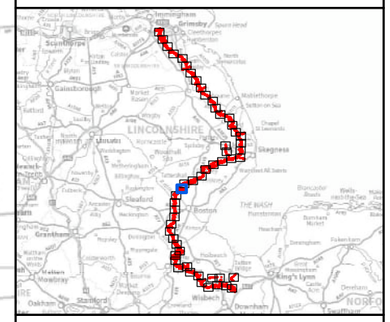

Legend

- Draft Order Limits
- Indicative Statutory Undertaker Works

Rev	Date	Description	GIS	Chk	App
A	25/09/2025	First Issue	LC	HK	DR

nationalgrid

Purpose: SUPPLEMENTARY PEI REPORT - SECTION 5

Scheme: GRIMSBY TO WALPOLE

Document Title: FIGURE 5.4 THIRD PARTY WORKS

Creator:	Date:	Checker:	Date:	Approver:	Date:
LC	25/09/2025	HK	25/09/2025	DR	25/09/2025

Document Type:	Scale:	Format:	Sheets:	Rev:
FIGURE	1:10,000	A3	30 OF 53	A

0 100 200 300 400 500 m

Contains Ordnance Survey digital map data © Crown copyright 2025. All rights reserved. Licence number AC0000808122.
Contains public sector information licensed under the Open Government Licence v3.0.

Document Path: \\eu.aecomnet.com\EMIA\UKI\UKNCL2\Jobs\60721024 Grimsby to Walpole\02_Maps\PEIR - WM\Volume 2\Part A\G2W_PEIR_WM_2_A_Chapter_5_Project_Description_Figures.aprx

N

Gipsey Bridge

Gipsey Bridge

PO

Sch

Canister Hall

Canister Lane

Four Acres Farm

Cut Dike

LANGRIVILLE CP

Gipsy Drove

The White House

Drove House

FB

Castle Dyke Farm

Castle Dike

Ivydene House

Peacoc Farm

Leagate Road

Armtree Road

Holme Farm

Manor Farm

Sharp's Bridge

Mere Booth Road

Rectory Farm

Meer Booth Farm

Pig Farm

Witham House

CP Bdy

Elm Tree Farm

Reaches Marsh Farm

FB

0 100 200 300 400 500

m

Contains Ordnance Survey digital map data © Crown copyright 2025. All rights reserved. Licence number AC0000808122.
Contains public sector information licensed under the Open Government Licence v3.0.

GRIMSBY TO WALPOLE LEGEND

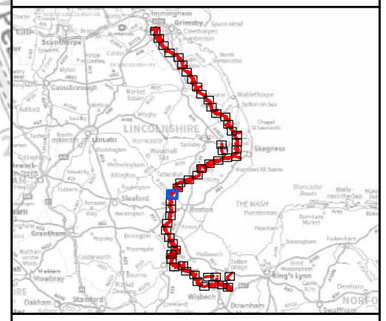

Legend

- Draft Order Limits
- Indicative Statutory Undertaker Works

Rev	Date	Description	GIS	Chk	App
A	25/09/2025	First Issue	LC	HK	DR

nationalgrid

Purpose: SUPPLEMENTARY PEI REPORT - SECTION 5

Scheme: GRIMSBY TO WALPOLE

Document Title: FIGURE 5.4 THIRD PARTY WORKS

Creator:	Date:	Checker:	Date:	Approver:	Date:
LC	25/09/2025	HK	25/09/2025	DR	25/09/2025

Document Type:	Scale:	Format:	Sheets:	Rev:
FIGURE	1:10,000	A3	31 OF 53	A

Document Path: \\eu.aecomnet.com\EMIA\UKI\UKNCL2\Jobs\60721024 Grimsby to Walpole\02_Maps\PEIR - WM\Volume 2\Part A\G2W_PEIR_WM_2_A_Chapter_5_Project_Description_Figures.aprx

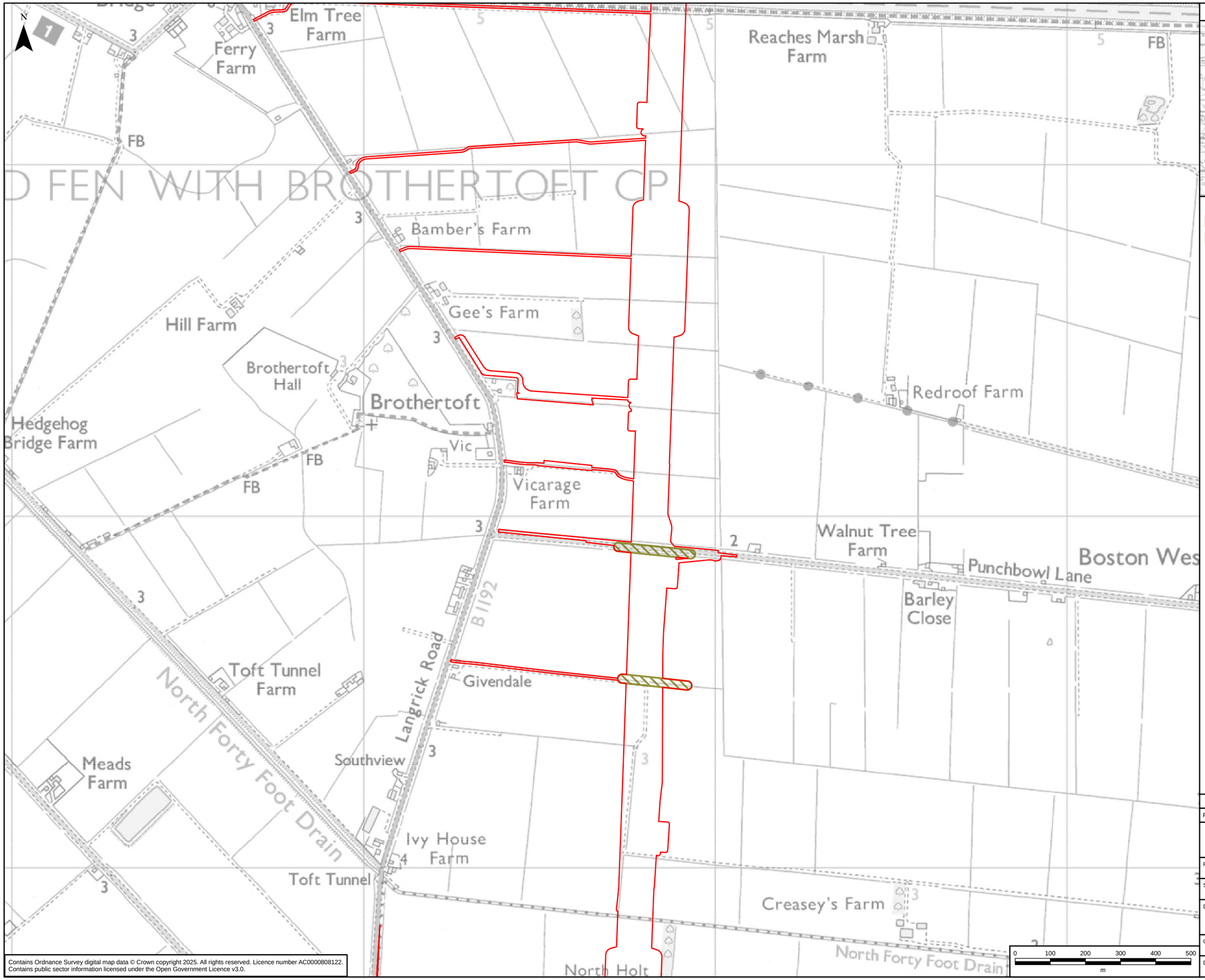

Contains Ordnance Survey digital map data © Crown copyright 2025. All rights reserved. Licence number AC0000808122.
Contains public sector information licensed under the Open Government Licence v3.0.

GRIMSBY TO WALPOLE LEGEND

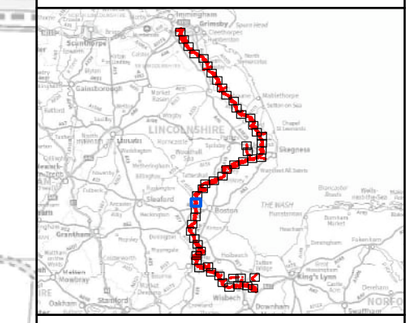

Legend

- Draft Order Limits
- Indicative Statutory Undertaker Works

Rev	Date	Description	GIS	Chk	App
A	25/09/2025	First Issue	LC	HK	DR

nationalgrid

Purpose: SUPPLEMENTARY PEI REPORT - SECTION 5

Scheme: GRIMSBY TO WALPOLE

Document Title: FIGURE 5.4 THIRD PARTY WORKS

Creator:	Date:	Checker:	Date:	Approver:	Date:
LC	25/09/2025	HK	25/09/2025	DR	25/09/2025

Document Type:	Scale:	Format:	Sheets:	Rev:
FIGURE	1:10,000	A3	32 OF 53	A

Document Path: \\eu.aecomnet.com\EMIA\UKI\UKNCL2\Jobs\60721024 Grimsby to Walpole\02_Maps\PEIR - WM\Volume 2\Part A\G2W_PEIR_WM_2_A_Chapter_5_Project_Description_Figures.aprx

N

North Holt

North Forty Foot Drain

Benton's Bridge

Great Fen

Fairways

Middle Farm

Boston West Golf Course

CH

Hubbert's Bridge Farm

The Elms

Boardsides

Slate House Farm

Hubbert's Bridge

FBs

Wilson's Farm (Nursery)

Far Drove

B1192

Middle Fen

Frampton Lane

Willow Tree Farm

Station Road

Baker's Bridge

Fen Farm

MS

Swineshead Road

Willoughby Farm

Works

The Beeches

A52

Bridge Angle

Bridge Piece

Hotel

Kell's Drove

The Friths

Knight's Bridge

0 100 200 300 400 500
m

Contains Ordnance Survey digital map data © Crown copyright 2025. All rights reserved. Licence number AC0000808122.
Contains public sector information licensed under the Open Government Licence v3.0.

GRIMSBY TO WALPOLE LEGEND

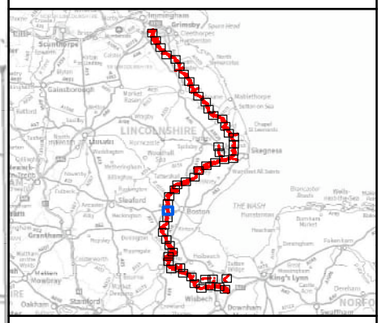

Legend

- Draft Order Limits
- Indicative Statutory Undertaker Works

Rev	Date	Description	GIS	Chk	App
A	25/09/2025	First Issue	LC	HK	DR

nationalgrid

Purpose: SUPPLEMENTARY PEI REPORT - SECTION 5

Scheme: GRIMSBY TO WALPOLE

Document Title: FIGURE 5.4 THIRD PARTY WORKS

Creator:	Date:	Checker:	Date:	Approver:	Date:
LC	25/09/2025	HK	25/09/2025	DR	25/09/2025

Document Type:	Scale:	Format:	Sheets:	Rev:
FIGURE	1:10,000	A3	33 OF 53	A

Document Path: \\eu.aecomnet.com\EMIA\UKI\UKNCL2\Jobs\60721024 Grimsby to Walpole\02_Maps\PEIR - WM\Volume 2\Part A\G2W_PEIR_WM_2_A_Chapter_5_Project_Description_Figures.aprx

N

Knight's Bridge
Old Hammond Beck
Beck Bank
Kirton Holme
CH
Lilley's Bridge
Slate House Farm
Holmes Farm
Holmes Lane
Walnut Grange
Simon Weir Lane (Track)
Holme Lodge Farm
The Holmes
Fore Fen
Fenhouses Drove
Kirton Holme Road
Kirton Drain
Little Side Road
Craile Eau
Simon Weir Drain
The Mantles
Jubilee Farm
Westholme
Little La
Green Lane
Sutton House
Mill Lane
The Cottage
Home Farm
Ickle Cottage
Donington Road
Westfield
Poplars Farm
Willoughby House
Pippinhall Bridge
Pippinhall
Blackjack
Malmsgate Lane
Resr

26 27 28 29

0 100 200 300 400 500
m

Contains Ordnance Survey digital map data © Crown copyright 2025. All rights reserved. Licence number AC0000808122.
Contains public sector information licensed under the Open Government Licence v3.0.

GRIMSBY TO WALPOLE LEGEND

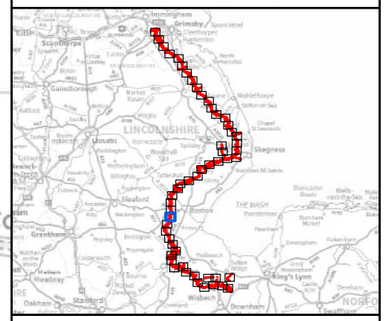

Legend
- Draft Order Limits
- Indicative Statutory Undertaker Works

Rev	Date	Description	GIS	Chk	App
A	25/09/2025	First Issue	LC	HK	DR

nationalgrid

Purpose: SUPPLEMENTARY PEI REPORT - SECTION 5

Scheme: GRIMSBY TO WALPOLE

Document Title: FIGURE 5.4 THIRD PARTY WORKS

Creator:	Date:	Checker:	Date:	Approver:	Date:
LC	25/09/2025	HK	25/09/2025	DR	25/09/2025

Document Type:	Scale:	Format:	Sheets:	Rev:
FIGURE	1:10,000	A3	34 OF 53	A

Document Path: \\eu.aecomnet.com\EMIA\UKI\UKNCL2\Jobs\60721024 Grimsby to Walpole\02_Maps\PEIR - WM\Volume 2\Part A\G2W_PEIR_WM_2_A_Chapter_5_Project_Description_Figures.aprx

N

Guildford Drain

Farm

Mustard Lane

Blackjack Farm

The Dales

Taumberland

Pick's Ba

Four Towns Drain

Asperton Road

Drayton House

Golden Grove House

Golden Grove

Resr

Strawberry Patch Farm

Pyewipe

Nursery

Asperton Farm

Asperton

Mill Farm

Pyewipe Lane

Acreland Clow

Fishmere En

rk Lane (Track)

offleet Stow

Clover Lane

Five Bell Lane

Slate House

Cross Drain

Bank

Easthorpe Court

3

2

4

0 100 200 300 400 500
m

Contains Ordnance Survey digital map data © Crown copyright 2025. All rights reserved. Licence number AC0000808122.
Contains public sector information licensed under the Open Government Licence v3.0.

GRIMSBY TO WALPOLE LEGEND

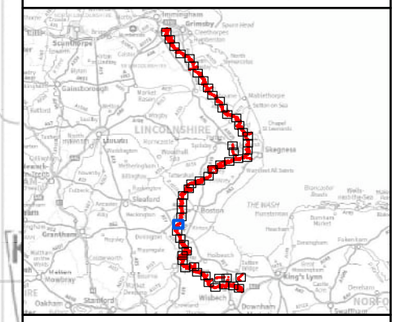

Legend

- Draft Order Limits
- Indicative Statutory Undertaker Works

Rev	Date	Description	GIS	Chk	App
A	25/09/2025	First Issue	LC	HK	DR

nationalgrid

Purpose: SUPPLEMENTARY PEI REPORT - SECTION 5

Scheme: GRIMSBY TO WALPOLE

Document Title: FIGURE 5.4 THIRD PARTY WORKS

Creator:	Date:	Checker:	Date:	Approver:	Date:
LC	25/09/2025	HK	25/09/2025	DR	25/09/2025

Document Type:	Scale:	Format:	Sheets:	Rev:
FIGURE	1:10,000	A3	35 OF 53	A

Document Path: \\eu.aecomnet.com\EMIA\UKI\UKNCL2\Jobs\60721024 Grimsby to Walpole\02_Maps\PEIR - WM\Volume 2\Part A\G2W_PEIR_WM_2_A_Chapter_5_Project_Description_Figures.aprx

N

Bank House
B 1181
A 17
Easthorpe Court
Home Farm
Blow's Lane
East Drain
Casterton House
Willowdene
Wigtoft
Main Road
Mill Farm
Hipper Lane
West Drain
WIGTOFT CP
Cross Britai
Mill Lane
CP Bdy
Guidepost Farm
Avondale
Sewage Works
Solar Panels
Yewtree House
Saltworks
White House
Manor Farm
Burtoft Lane
Washdike Drive
Wigtoft Marsh Farm
Burtoft
B 1397
Black Sluice Farm
Spalding Road
Blackitt's Farm
Northfield
Marsh Farm
Marsh Farm
Carter's Cottages
Green Lane
Pond Farm
Rushy Drove
Ten Acre Drove
New Farm
Sea Bank
Leggott's Cottages
Wood La

Contains Ordnance Survey digital map data © Crown copyright 2025. All rights reserved. Licence number AC0000808122.
Contains public sector information licensed under the Open Government Licence v3.0.

0 100 200 300 400 500
m

GRIMSBY TO WALPOLE LEGEND

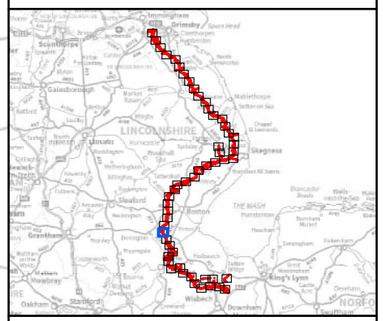

Legend

- Draft Order Limits
- Indicative Statutory Undertaker Works

Rev	Date	Description	GIS	Chk	App
A	25/09/2025	First Issue	LC	HK	DR

nationalgrid

Purpose: SUPPLEMENTARY PEI REPORT - SECTION 5

Scheme: GRIMSBY TO WALPOLE

Document Title: FIGURE 5.4 THIRD PARTY WORKS

Creator:	Date:	Checker:	Date:	Approver:	Date:
LC	25/09/2025	HK	25/09/2025	DR	25/09/2025

Document Type:	Scale:	Format:	Sheets:	Rev:
FIGURE	1:10,000	A3	36 OF 53	A

Document Path: \\eu.aecomnet.com\EMIA\UKI\UKNCL2\Jobs\60721024 Grimsby to Walpole\02_Maps\PEIR - WM\Volume 2\Part A\G2W_PEIR_WM_2_A_Chapter_5_Project_Description_Figures.aprx

N

Leggott's Cottages
East Drain
A17
Petrican
Waterbelly La
Dowdyke Hall
Willow Farm
Two Towns Drain
Belton Farm
MS
Kit Cat Lane
Gas Valve Compound
Ivy House
Dowdyke Rd
Woodlands Farm
Toll Bar Holt
Bank House Farm
Hill Farm
Willow Tree Farm
Red House
Dowdyke Grange
Grange Farm
Sutterton Dowdyke
CP Bdy
Sutterton Marsh
Bicker Creek (Drain)
Sea Bank
Cook's Road
Vicarage Farm
Gosberton Marsh
Elm Tree Farm
Lampson's Clough
Sutterton

Contains Ordnance Survey digital map data © Crown copyright 2025. All rights reserved. Licence number AC0000808122.
Contains public sector information licensed under the Open Government Licence v3.0.

0 100 200 300 400 500
m

GRIMSBY TO WALPOLE LEGEND

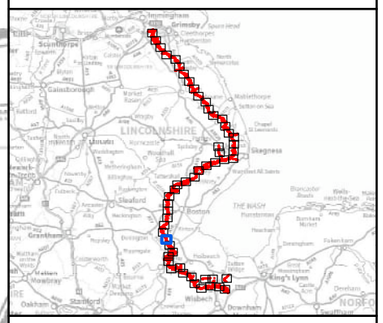

Legend

- Draft Order Limits
- Indicative Statutory Undertaker Works

Rev	Date	Description	GIS	Chk	App
A	25/09/2025	First Issue	LC	HK	DR

nationalgrid

Purpose: SUPPLEMENTARY PEI REPORT - SECTION 5

Scheme: GRIMSBY TO WALPOLE

Document Title: FIGURE 5.4 THIRD PARTY WORKS

Creator:	Date:	Checker:	Date:	Approver:	Date:
LC	25/09/2025	HK	25/09/2025	DR	25/09/2025

Document Type:	Scale:	Format:	Sheets:	Rev:
FIGURE	1:10,000	A3	37 OF 53	A

Document Path: \\eu.aecomnet.com\EMIA\UKI\UKNCL2\Jobs\60721024 Grimsby to Walpole\02_Maps\PEIR - WM\Volume 2\Part A\G2W_PEIR_WM_2_A_Chapter_5_Project_Description_Figures.aprx

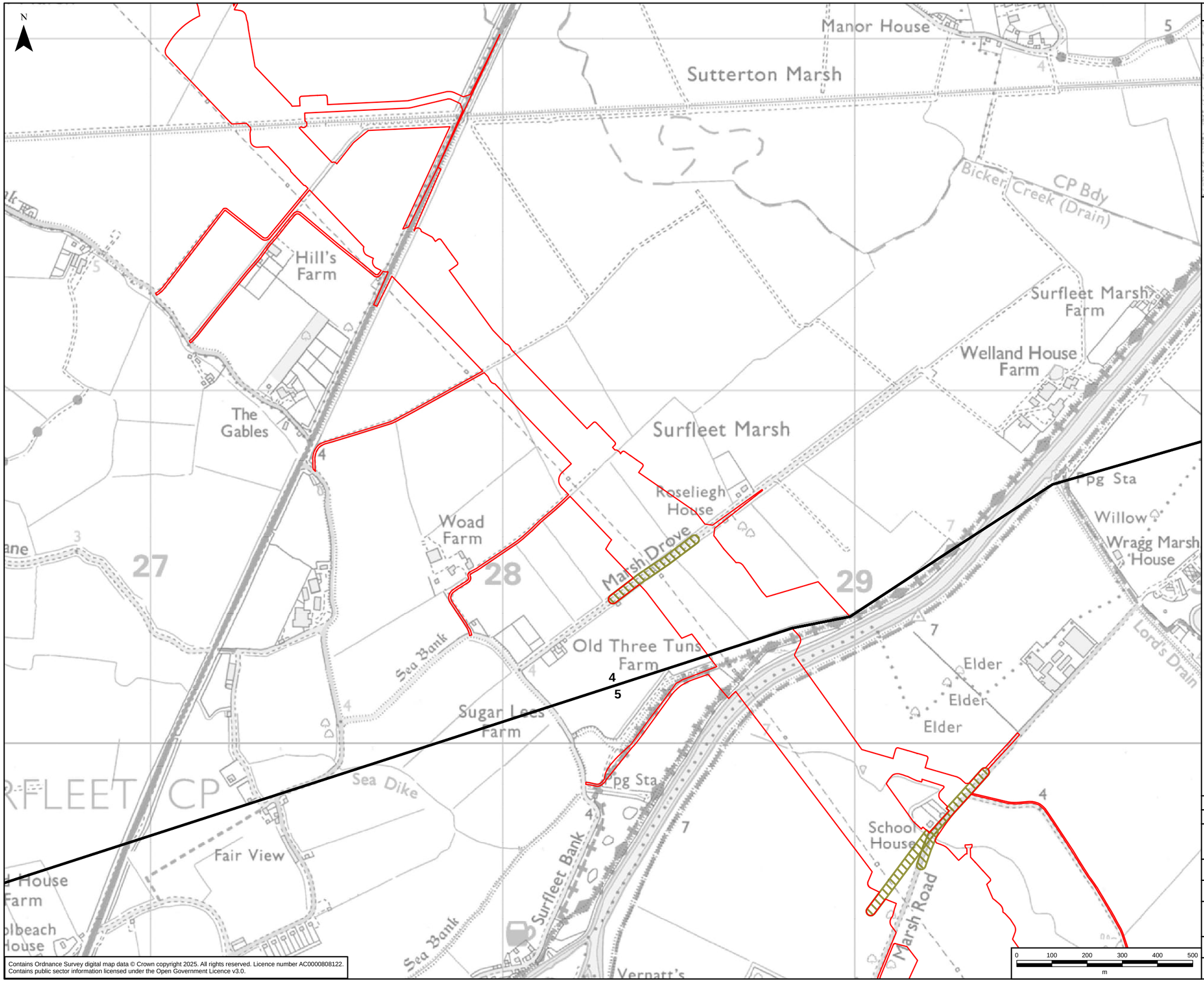

Contains Ordnance Survey digital map data © Crown copyright 2025. All rights reserved. Licence number AC0000808122.
Contains public sector information licensed under the Open Government Licence v3.0.

GRIMSBY TO WALPOLE LEGEND

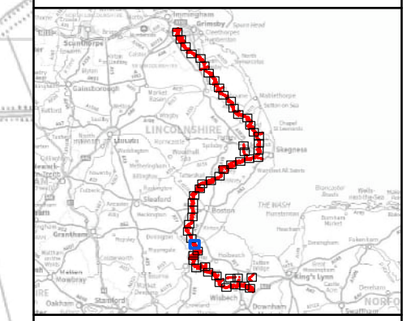

Legend

- Draft Order Limits
- Route Section Break
- Indicative Statutory Undertaker Works

Rev	Date	Description	GIS	Chk	App
A	25/09/2025	First Issue	LC	HK	DR

nationalgrid

Purpose: SUPPLEMENTARY PEI REPORT - SECTION 5

Scheme: GRIMSBY TO WALPOLE

Document Title: FIGURE 5.4 THIRD PARTY WORKS

Creator:	Date:	Checker:	Date:	Approver:	Date:
LC	25/09/2025	HK	25/09/2025	DR	25/09/2025

Document Type:	Scale:	Format:	Sheets:	Rev:
FIGURE	1:10,000	A3	38 OF 53	A

Document Path: \\eu.aecomnet.com\EMIA\UKI\UKNCL2\Jobs\60721024 Grimsby to Walpole\02_Maps\PEIR - WM\Volume 2\Part A\G2W_PEIR_WM_2_A_Chapter_5_Project_Description_Figures.aprx

N

Sea Bank

Surfleet

Vernatt's Bridge

NTL Sluice

Reservoir

Marsh Road

Crowtree Farm

Bottom Yard

29

4

Welland House Farm

4

8

Pickmere

Weston Marsh

White House Farm

South Bank

28

Lord's Drain

Nursery

4

Top Yard

Dominorum Drain

Marsh House Farm

6

3

27

0 100 200 300 400 500

m

Contains Ordnance Survey digital map data © Crown copyright 2025. All rights reserved. Licence number AC0000808122.
Contains public sector information licensed under the Open Government Licence v3.0.

GRIMSBY TO WALPOLE LEGEND

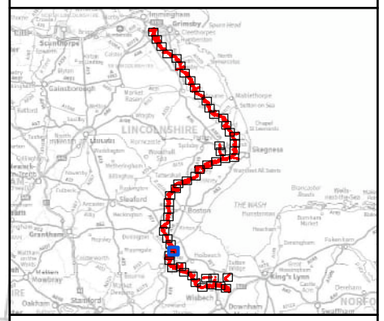

Legend

- Draft Order Limits
- Indicative Statutory Undertaker Works

Rev	Date	Description	GIS	Chk	App
A	25/09/2025	First Issue	LC	HK	DR

nationalgrid

Purpose: SUPPLEMENTARY PEI REPORT - SECTION 5

Scheme: GRIMSBY TO WALPOLE

Document Title: FIGURE 5.4 THIRD PARTY WORKS

Creator:	Date:	Checker:	Date:	Approver:	Date:
LC	25/09/2025	HK	25/09/2025	DR	25/09/2025

Document Type:	Scale:	Format:	Sheets:	Rev:
FIGURE	1:10,000	A3	39 OF 53	A

Document Path: \\eu.aecomnet.com\EMIA\UKI\UKNCL2\Jobs\60721024 Grimsby to Walpole\02_Maps\PEIR - WM\Volume 2\Part A\G2W_PEIR_WM_2_A_Chapter_5_Project_Description_Figures.aprx

N

Nursery

Hill Marsh Farm

Blue Gowt Drain

Pinchbeck Marsh

Mean High Water

Marsh House Farm

Cowhirne

Flints Farm

Spalding Marsh

West Marsh Road

Vernatt's Drain

Wykeham

Wykeham Chapel (remains of)

The Chase

Moat

Wykeham Farm

Shepherds Farm

Marsh Farm

Stone Gate

Wykeham Drain

Wykeham Lane

River Welland

Home Farm

Wykeham House

Crown Cottages

Rood's Lane

Lord's Drain

White House Farm

Wiseman's Gate

Chestnut House

St L

Wim

0 100 200 300 400 500
m

Contains Ordnance Survey digital map data © Crown copyright 2025. All rights reserved. Licence number AC0000808122.
Contains public sector information licensed under the Open Government Licence v3.0.

GRIMSBY TO WALPOLE LEGEND

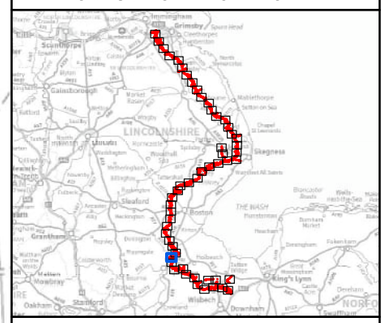

Legend

- Draft Order Limits
- Indicative Statutory Undertaker Works

Rev	Date	Description	GIS	Chk	App
A	25/09/2025	First Issue	LC	HK	DR

nationalgrid

Purpose: SUPPLEMENTARY PEI REPORT - SECTION 5

Scheme: GRIMSBY TO WALPOLE

Document Title: FIGURE 5.4 THIRD PARTY WORKS

Creator:	Date:	Checker:	Date:	Approver:	Date:
LC	25/09/2025	HK	25/09/2025	DR	25/09/2025

Document Type:	Scale:	Format:	Sheets:	Rev:
FIGURE	1:10,000	A3	40 OF 53	A

Document Path: \\eu.aecomnet.com\EMIA\UKI\UKNCL2\Jobs\60721024 Grimsby to Walpole\02_Maps\PEIR - WM\Volume 2\Part A\G2W_PEIR_WM_2_A_Chapter_5_Project_Description_Figures.aprx

N

River Welland

Home Farm

Wykeham

Wykeham Lane

Wykeham House

Crown Cottages

Rood's Lane

Lord's Drain

Wheatmore Drain

Wiseman's Gate

Chestnut House

White House Farm

Cross

PO

Stumps Lane

Sea Bank

Wool Hall Farm

Baytree Garden Centre

MS

Sch

Nursery

Cross Gate

Ppg Sta

High Road

A16

Gate Farm

Bridge Farm

Sycamore Farm

A151

Springfields

Pomona House

Broadgate House

Cobgate Farm

West Cob Gate

Swindler's Drove

Elm Lane

Wood Farm

WESTON CP

0 100 200 300 400 500
m

GRIMSBY TO WALPOLE LEGEND

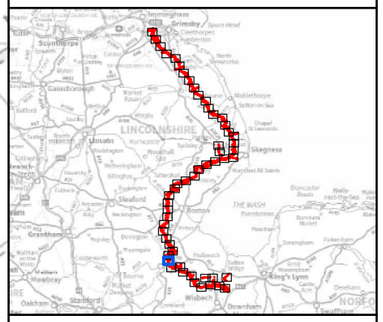

Legend

- Draft Order Limits
- Route Section Break
- Indicative Statutory Undertaker Works

Rev	Date	Description	GIS	Chk	App
A	25/09/2025	First Issue	LC	HK	DR

nationalgrid

Purpose: SUPPLEMENTARY PEI REPORT - SECTION 5

Scheme: GRIMSBY TO WALPOLE

Document Title: FIGURE 5.4 THIRD PARTY WORKS

Creator:	Date:	Checker:	Date:	Approver:	Date:
LC	25/09/2025	HK	25/09/2025	DR	25/09/2025

Document Type:	Scale:	Format:	Sheets:	Rev:
FIGURE	1:10,000	A3	41 OF 53	A

Contains Ordnance Survey digital map data © Crown copyright 2025. All rights reserved. Licence number AC0000808122.
Contains public sector information licensed under the Open Government Licence v3.0.

Document Path: \\eu.aecomnet.com\EMIA\UKI\UKNCL2\Jobs\60721024 Grimsby to Walpole\02_Maps\PEIR - WM\Volume 2\Part A\G2W_PEIR_WM_2_A_Chapter_5_Project_Description_Figures.aprx

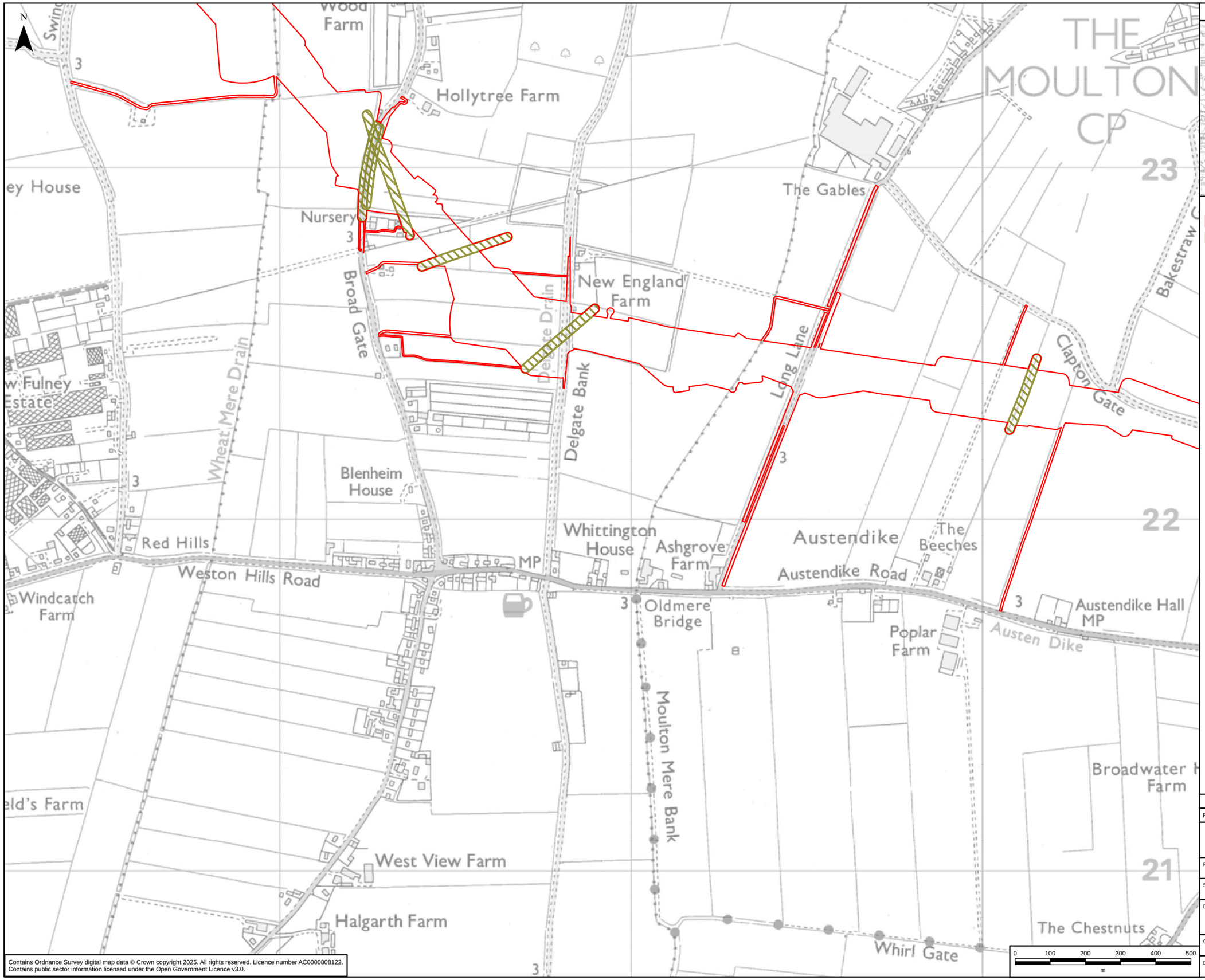

Contains Ordnance Survey digital map data © Crown copyright 2025. All rights reserved. Licence number AC0000808122.
Contains public sector information licensed under the Open Government Licence v3.0.

GRIMSBY TO WALPOLE LEGEND

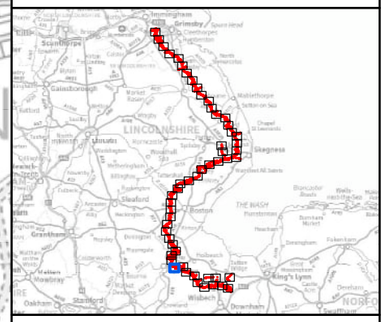

Legend

- Draft Order Limits
- Indicative Statutory Undertaker Works

Rev	Date	Description	GIS	Chk	App
A	25/09/2025	First Issue	LC	HK	DR

nationalgrid

Purpose: SUPPLEMENTARY PEI REPORT - SECTION 5

Scheme: GRIMSBY TO WALPOLE

Document Title: FIGURE 5.4 THIRD PARTY WORKS

Creator:	Date:	Checker:	Date:	Approver:	Date:
LC	25/09/2025	HK	25/09/2025	DR	25/09/2025

Document Type:	Scale:	Format:	Sheets:	Rev:
FIGURE	1:10,000	A3	42 OF 53	A

Document Path: \\eu.aecomnet.com\EMIA\UKI\UKNCL2\Jobs\60721024 Grimsby to Walpole\02_Maps\PEIR - WM\Volume 2\Part A\G2W_PEIR_WM_2_A_Chapter_5_Project_Description_Figures.aprx

N

East Cob Gate

Cob Gate

Gate House

Eastleigh

The Gables

Hagbeach Gate

Thorpe's Lane

Mill Gate

Crowdike Gate

Newdike Gate

Holly House

Nurseries

Little Lane

Irby Hall

Bakestraw Gate

Moulton River (Drain)

B1357

Hog's Gate

Pickwell House

Swain's Hall

Westgate Farm

Nursery

Whaplode Fen

Snaffer's Lane

Eagle House

Bridge Farm

Whaplode River (Drain)

Nursery

Spark's Lane

Hall Gate

SOUTH HOLLAND DIST

WHAPLODE CP

Vailima

Mill Gate Cottage

Ashtree Farm

Penny Acres

Moat

Oaklands Farm

23

22

Contains Ordnance Survey digital map data © Crown copyright 2025. All rights reserved. Licence number AC0000808122.
Contains public sector information licensed under the Open Government Licence v3.0.

0 100 200 300 400 500
m

GRIMSBY TO WALPOLE LEGEND

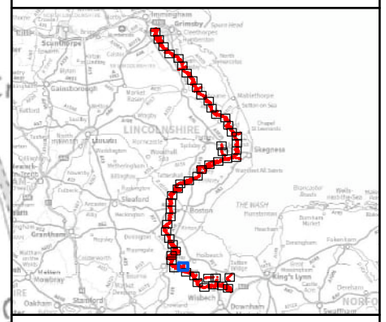

Legend

- Draft Order Limits
- Indicative Statutory Undertaker Works

Rev	Date	Description	GIS	Chk	App
A	25/09/2025	First Issue	LC	HK	DR

nationalgrid

Purpose: SUPPLEMENTARY PEI REPORT - SECTION 5

Scheme: GRIMSBY TO WALPOLE

Document Title: FIGURE 5.4
THIRD PARTY WORKS

Creator:	Date:	Checker:	Date:	Approver:	Date:
LC	25/09/2025	HK	25/09/2025	DR	25/09/2025

Document Type:	Scale:	Format:	Sheets:	Rev:
FIGURE	1:10,000	A3	43 OF 53	A

Document Path: \\eu.aecomnet.com\EMIA\UKI\UKNCL2\Jobs\60721024 Grimsby to Walpole\02_Maps\PEIR - WM\Volume 2\Part A\G2W_PEIR_WM_2_A_Chapter_5_Project_Description_Figures.aprx

N

WHAPLODE CP

Barrington

Spark

(Drain)

Vailima

Mill Gate Cottage

Mill Gate

Ashtree Farm

Penny Acres

Excel Villa

Hurdletree Farm

Crane's Gate

Hurdletree Bank Farm

Nurseries

Oaklands Farm

Highfield

Southernwood

Home Farm

Crossways

Hurdletree Bank

Narrow Lane

32

33

34

MS

The Bungalow

Saturd

Bridge

The Gables

Crane's Gate House

Whaplode St Catherine

Raven's Bank

Westfield

Millgate House

MP

Ivanhoe

FB

Sycamore Farm

St Catherine's Bridge

Holland Drain

Raven's Bank

Rookery Farm

Allot Gdns

Shemau

Narbeth

Bramley House

Red Lodge Farm

Millgate Farm

Grange Farm

Berenice

Gren

0 100 200 300 400 500

m

Contains Ordnance Survey digital map data © Crown copyright 2025. All rights reserved. Licence number AC0000808122.
Contains public sector information licensed under the Open Government Licence v3.0.

GRIMSBY TO WALPOLE LEGEND

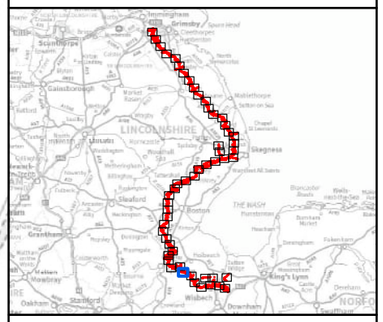

Legend

- Draft Order Limits
- Indicative Statutory Undertaker Works

Rev	Date	Description	GIS	Chk	App
A	25/09/2025	First Issue	LC	HK	DR

nationalgrid

Purpose: SUPPLEMENTARY PEI REPORT - SECTION 5

Scheme: GRIMSBY TO WALPOLE

Document Title: FIGURE 5.4 THIRD PARTY WORKS

Creator:	Date:	Checker:	Date:	Approver:	Date:
LC	25/09/2025	HK	25/09/2025	DR	25/09/2025

Document Type:	Scale:	Format:	Sheets:	Rev:
FIGURE	1:10,000	A3	44 OF 53	A

Document Path: \\eu.aecomnet.com\EMIA\UKI\UKNCL2\Jobs\60721024 Grimsby to Walpole\02_Maps\PEIR - WM\Volume 2\Part A\G2W_PEIR_WM_2_A_Chapter_5_Project_Description_Figures.aprx

N

Saturday Bridge
Little South Holland Drain
Bloodfold House
Raven's Bank
MP
Altbrook
B 1165
Auckland Farm
Ryefield House
Westfield
B 1168
Neal's Gate Farm
Foxcliffe
Fleet Drain
Ryefield Lane
Bell Haven
Red 3 Lodge
Corbyn Lodge
Stoton's Gate
Neal's Gate
Jiggle's Gate
Wheatsheaf Farm
Red Lodge Farm
Raven's Gate
Rosemead
Linma
Rookery Farm
Sycamore Farm
Green Lane
Nealwood
Raven's Gate House
Jekylls Farm
Snowdrop Farm
Joy's Bank
Leeoma
Sewage Works
Dog Drove
Ash Farm
Lowland Drain
The Lynces 4
Bell's Bridge
Hollyhock Farm
FLEET CP
Decoy House
Fleet Drain
Old Fen D
White House Farm
Cattle

Contains Ordnance Survey digital map data © Crown copyright 2025. All rights reserved. Licence number AC0000808122.
Contains public sector information licensed under the Open Government Licence v3.0.

0 100 200 300 400 500
m

GRIMSBY TO WALPOLE LEGEND

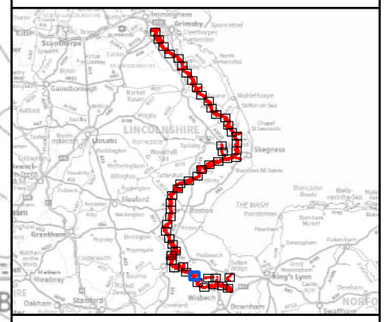

Legend
- Draft Order Limits
- Indicative Statutory Undertaker Works

Rev	Date	Description	GIS	Chk	App
A	25/09/2025	First Issue	LC	HK	DR

nationalgrid

Purpose: SUPPLEMENTARY PEI REPORT - SECTION 5

Scheme: GRIMSBY TO WALPOLE

Document Title: FIGURE 5.4 THIRD PARTY WORKS

Creator:	Date:	Checker:	Date:	Approver:	Date:
LC	25/09/2025	HK	25/09/2025	DR	25/09/2025

Document Type:	Scale:	Format:	Sheets:	Rev:
FIGURE	1:10,000	A3	45 OF 53	A

Document Path: \\eu.aecomnet.com\EMIA\UKI\UKNCL2\Jobs\60721024 Grimsby to Walpole\02_Maps\PEIR - WM\Volume 2\Part A\G2W_PEIR_WM_2_A_Chapter_5_Project_Description_Figures.aprx

N

Old Fen Dike
White House Farm
Scalesgate Resr
Manor Farm
Bird's Drove Farm
Thistlewood Farm
Poplar Farm
Inley Drove
Leedsgate Bridge
Inley Drove Farm
Bardling's Drove
Cross (remains of)
Broad Gate
Magpie Farm
Bird's Drove
Chestnut House
Sunnyholme
Colreta
Ppg Sta
Fendike Farm
Alanray
Charlton House
Priory Cottage
Sandygate Farm
Walnut Farm
Gilbert's Gate
Coronation House
Six Roads Bridge
Chapel Gate
Little Eau (Drain)
Sandy Gate
New Fen Dike
Mission House Farm
Bad Gate
Glasshouse Farm
Rippingale Field
Grangehill Road
Willow Tree Farm
Hallgate Farm
Smiths Farm

0 100 200 300 400 500
m

Contains Ordnance Survey digital map data © Crown copyright 2025. All rights reserved. Licence number AC0000808122.
Contains public sector information licensed under the Open Government Licence v3.0.

GRIMSBY TO WALPOLE LEGEND

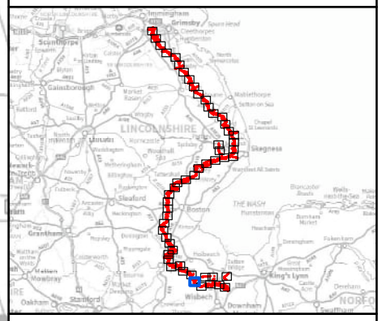

Legend

- Draft Order Limits
- Indicative Statutory Undertaker Works

Rev	Date	Description	GIS	Chk	App
A	25/09/2025	First Issue	LC	HK	DR

nationalgrid

Purpose: SUPPLEMENTARY PEI REPORT - SECTION 5

Scheme: GRIMSBY TO WALPOLE

Document Title: FIGURE 5.4 THIRD PARTY WORKS

Creator:	Date:	Checker:	Date:	Approver:	Date:
LC	25/09/2025	HK	25/09/2025	DR	25/09/2025

Document Type:	Scale:	Format:	Sheets:	Rev:
FIGURE	1:10,000	A3	46 OF 53	A

Document Path: \\eu.aecomnet.com\EMIA\UKI\UKNCL2\Jobs\60721024 Grimsby to Walpole\02_Maps\PEIR - WM\Volume 2\Part A\G2W_PEIR_WM_2_A_Chapter_5_Project_Description_Figures.aprx

N

Mission House Farm
Chapel Gate
Bythorne Bar
Bottlelane Field
Park Farm
Nutwalk Farm
Cooper's Corner
Hornfield Hou
Park House
16
Star Bridge
Bottle Lane
Eaugate Field
Bramley House
Rippingale Field
Grangehill Road
Black Lane
(Track)
Karrow Field
Oakle
Willow Tree Farm
Ryland Field
Oaktree Farm
Eauleet Field
Northlane Field
Ewings Farm
Grangehill Farm
Cross Drove
TYDD ST GILES
15
Grangehill Corner
Elmtree House
Bla
Quaney Field
Fen Lane
Australia House
Tydd St Giles Fen
Westlands
Lowland Drain
Shaffendike Field
North Level M
Fenlane Field
Broad Drove West
Fengate Field
Kenny House
14
Chestnut House
Broad Drove Field
Crane Cottage
Poplartree Farm

0 100 200 300 400 500
m

Contains Ordnance Survey digital map data © Crown copyright 2025. All rights reserved. Licence number AC0000808122.
Contains public sector information licensed under the Open Government Licence v3.0.

GRIMSBY TO WALPOLE LEGEND

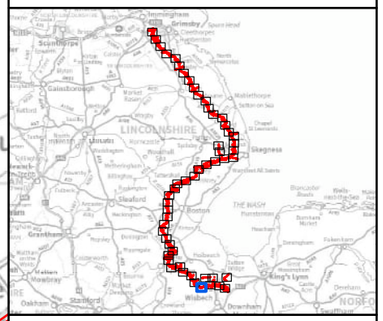

Legend

- Draft Order Limits
- Indicative Statutory Undertaker Works

Rev	Date	Description	GIS	Chk	App
A	25/09/2025	First Issue	LC	HK	DR

nationalgrid

Purpose: SUPPLEMENTARY PEI REPORT - SECTION 5

Scheme: GRIMSBY TO WALPOLE

Document Title: FIGURE 5.4 THIRD PARTY WORKS

Creator:	Date:	Checker:	Date:	Approver:	Date:
LC	25/09/2025	HK	25/09/2025	DR	25/09/2025

Document Type:	Scale:	Format:	Sheets:	Rev:
FIGURE	1:10,000	A3	47 OF 53	A

Document Path: \\eu.aecomnet.com\EMIA\UKI\UKNCL2\Jobs\60721024 Grimsby to Walpole\02_Maps\PEIR - WM\Volume 2\Part A\G2W_PEIR_WM_2_A_Chapter_5_Project_Description_Figures.aprx

N

Trafford House
Tretton Bridge
Shire Drain
Tydd St Giles Golf Centre
CH
Manor House
Bank House
Fern House
Furlong Field
East Ville
Dunton Bridge
Tydd St Giles
New Field
Kirkgate Bridge
Great East Field
Horn Field
Long Brick Field
Little East Field
Sewage Works
St Giles Lodge
Goatlands
Sch
South Crofts
Newlands
Peartree Farm
High South Field
Sterts
Oakley Farm
Church Lane Bridge
High Dike Bank
Low South Field
Fen Croft
Lodge Farm
Fenland Field
Shortlands
Mud Croft
Wr Twr
Home Farm
Sewage Works
Blackdike Bridge (FB)
Mudcroft Farm
Gaul Field
Parrock Field
Newton Hall
Home Farm
Newton-in-the-Isle
Croft's Farm
Karrow Field
Rose Villa
Newton House Farm
Crofts
Main Drain

Contains Ordnance Survey digital map data © Crown copyright 2025. All rights reserved. Licence number AC0000808122.
Contains public sector information licensed under the Open Government Licence v3.0.

0 100 200 300 400 500
m

GRIMSBY TO WALPOLE LEGEND

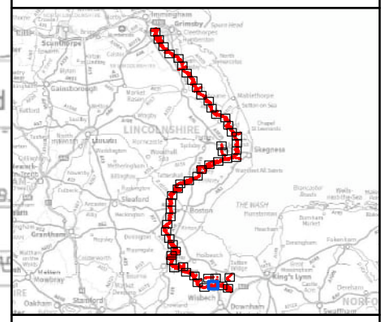

Legend
- Draft Order Limits
- Indicative Statutory Undertaker Works

Rev	Date	Description	GIS	Chk	App
A	25/09/2025	First Issue	LC	HK	DR

nationalgrid

Purpose: SUPPLEMENTARY PEI REPORT - SECTION 5

Scheme: GRIMSBY TO WALPOLE

Document Title: FIGURE 5.4 THIRD PARTY WORKS

Creator:	Date:	Checker:	Date:	Approver:	Date:
LC	25/09/2025	HK	25/09/2025	DR	25/09/2025

Document Type:	Scale:	Format:	Sheets:	Rev:
FIGURE	1:10,000	A3	48 OF 53	A

Document Path: \\eu.aecomnet.com\EMIA\UKI\UKNCL2\Jobs\60721024 Grimsby to Walpole\02_Maps\PEIR - WM\Volume 2\Part A\G2W_PEIR_WM_2_A_Chapter_5_Project_Description_Figures.aprx

N

Sharpe's Bridge
Cross Gate
Greendike Lane
Allot Gdns
Woad Farm
Drain
Roderwick
Salt Field
Strawberry Hall
Tydd St Mary's Common
Wisbech Road
Roderwick Field
Middle Field
Oldfield Drain
The Grange
Tysdale Farm
Bottom Sch Field
Minerva Farm
Tydd St Mary
MS
Parsonage Farm
Parsonage Field
Allot Gdns
Old Field
Sea Bank
Romanhurst
YDD ST MARY CP
Breach Eau (Drain)
Crossgate Field
The Angle
Allot Gdns
Lowgate House
Barton Field
Crofts
Tydd Gote Bridge
BS
PO
Tydd G
Holt
Low Gate
Bridge Farm
Hannath Hall
Raspberry Cottage
Lowgate Field
Marwald Field
Old Eau Field
Blowhead Field
Tretton Manor Farm
Eaudyke Bank
Fern House

0 100 200 300 400 500
m

Contains Ordnance Survey digital map data © Crown copyright 2025. All rights reserved. Licence number AC0000808122.
Contains public sector information licensed under the Open Government Licence v3.0.

GRIMSBY TO WALPOLE LEGEND

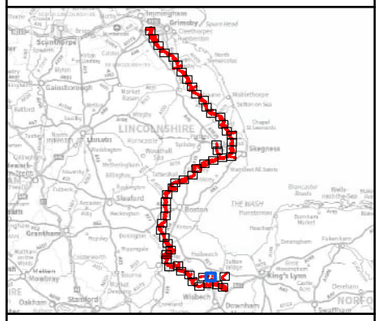

Legend

Draft Order Limits

Rev	Date	Description			
A	25/09/2025	First Issue	LC	HK	DR

nationalgrid

Purpose: SUPPLEMENTARY PEI REPORT - SECTION 5

Scheme: GRIMSBY TO WALPOLE

Document Title: FIGURE 5.4 THIRD PARTY WORKS

Creator:	Date:	Checker:	Date:	Approver:	Date:
LC	25/09/2025	HK	25/09/2025	DR	25/09/2025

Document Type:	Scale:	Format:	Sheets:	Rev:
FIGURE	1:10,000	A3	49 OF 53	A

Document Path: \\eu.aecomnet.com\EMIA\UKI\UKNCL2\Jobs\60721024 Grimsby to Walpole\02_Maps\PEIR - WM\Volume 2\Part A\G2W_PEIR_WM_2_A_Chapter_5_Project_Description_Figures.aprx

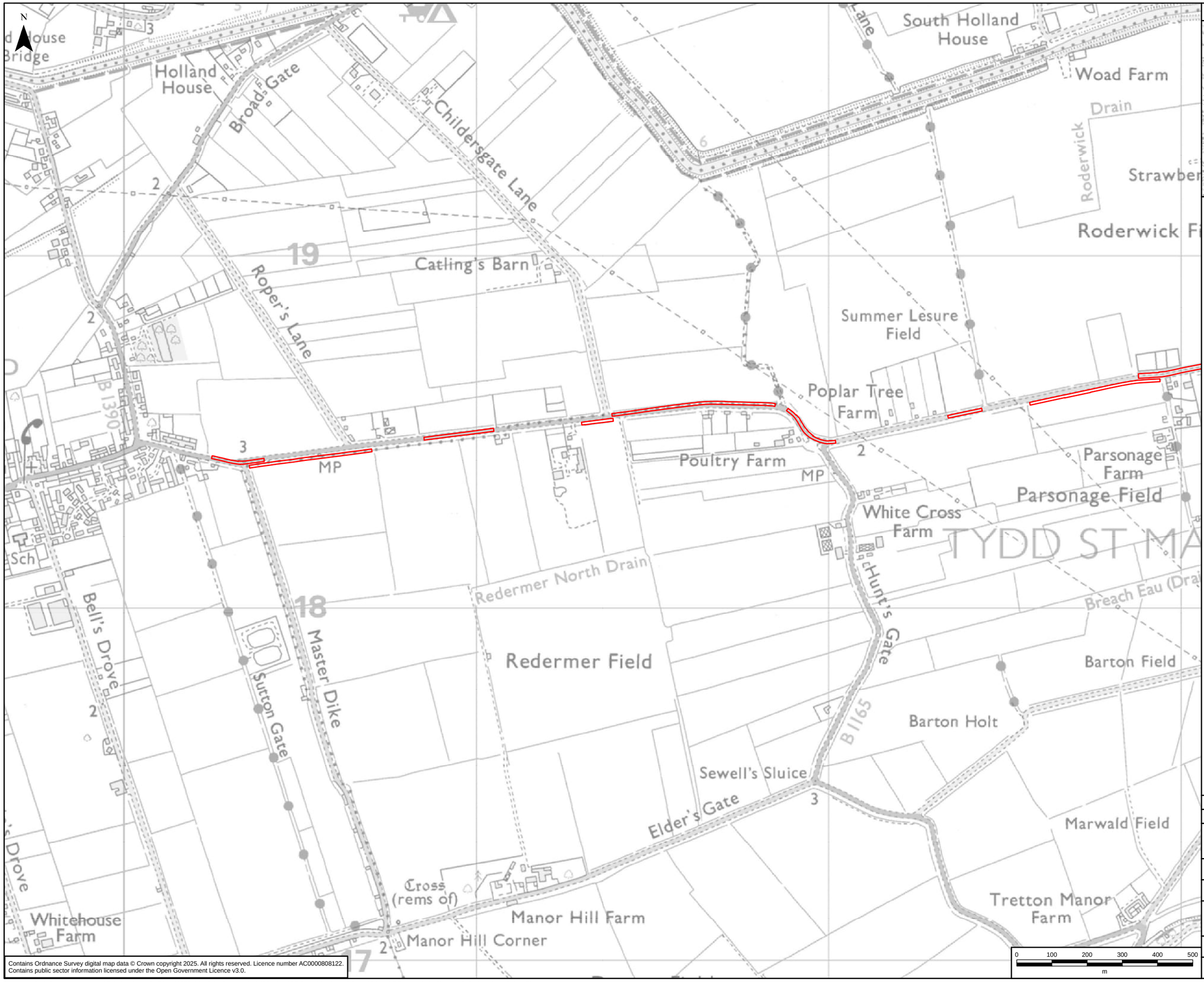

Contains Ordnance Survey digital map data © Crown copyright 2025. All rights reserved. Licence number AC0000808122.
Contains public sector information licensed under the Open Government Licence v3.0.

GRIMSBY TO WALPOLE LEGEND

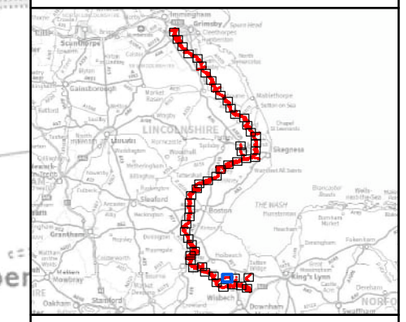

Legend

Draft Order Limits

Rev	Date	Description	GIS	Chk	App
A	25/09/2025	First Issue	LC	HK	DR

nationalgrid

Purpose: SUPPLEMENTARY PEI REPORT - SECTION 5

Scheme: GRIMSBY TO WALPOLE

Document Title: FIGURE 5.4 THIRD PARTY WORKS

Creator:	Date:	Checker:	Date:	Approver:	Date:
LC	25/09/2025	HK	25/09/2025	DR	25/09/2025

Document Type:	Scale:	Format:	Sheets:	Rev:
FIGURE	1:10,000	A3	50 OF 53	A

Document Path: \\eu.aecomnet.com\EMIA\UKI\UKNCL2\Jobs\60721024 Grimsby to Walpole\02_Maps\PEIR - WM\Volume 2\Part A\G2W_PEIR_WM_2_A_Chapter_5_Project_Description_Figures.aprx

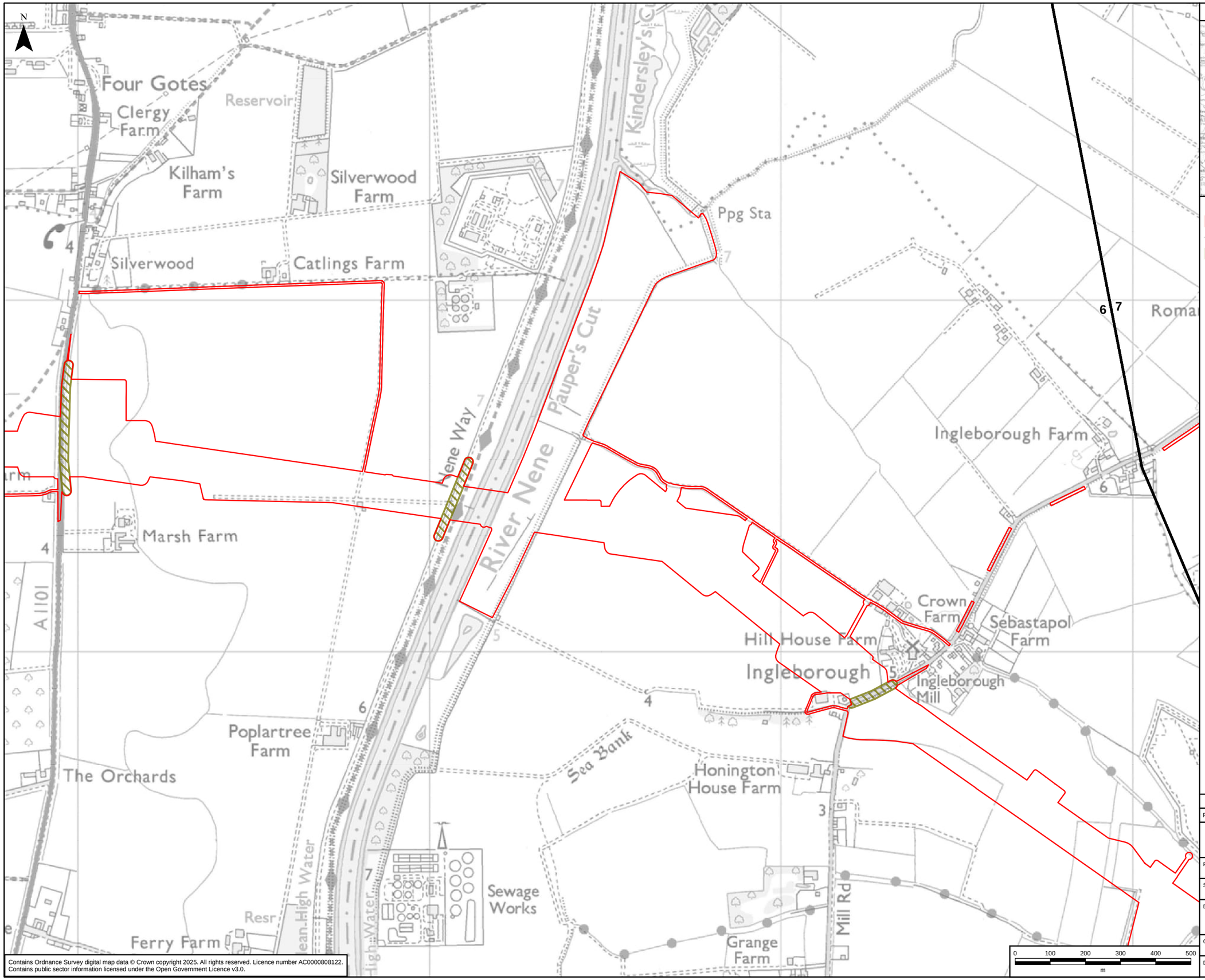

Contains Ordnance Survey digital map data © Crown copyright 2025. All rights reserved. Licence number AC0000808122.
Contains public sector information licensed under the Open Government Licence v3.0.

GRIMSBY TO WALPOLE LEGEND

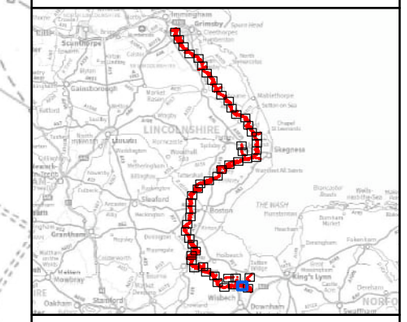

Legend

- Draft Order Limits
- Route Section Break
- Indicative Statutory Undertaker Works

Rev	Date	Description	GIS	Chk	App
A	25/09/2025	First Issue	LC	HK	DR

nationalgrid

Purpose: SUPPLEMENTARY PEI REPORT - SECTION 5

Scheme: GRIMSBY TO WALPOLE

Document Title: FIGURE 5.4 THIRD PARTY WORKS

Creator:	Date:	Checker:	Date:	Approver:	Date:
LC	25/09/2025	HK	25/09/2025	DR	25/09/2025

Document Type:	Scale:	Format:	Sheets:	Rev:
FIGURE	1:10,000	A3	51 OF 53	A

Document Path: \\eu.aecomnet.com\EMIA\UKI\UKNCL2\Jobs\60721024 Grimsby to Walpole\02_Maps\PEIR - WM\Volume 2\Part A\G2W_PEIR_WM_2_A_Chapter_5_Project_Description_Figures.aprx

GRIMSBY TO WALPOLE LEGEND

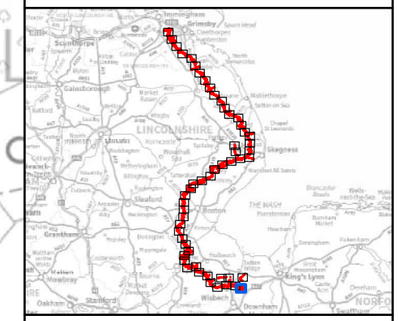

Legend

- Draft Order Limits
- Route Section Break
- Indicative Statutory Undertaker Works

Rev	Date	Description	GIS	Chk	App
A	25/09/2025	First Issue	LC	HK	DR

nationalgrid

Purpose:	SUPPLEMENTARY PEI REPORT - SECTION 5				
Scheme:	GRIMSBY TO WALPOLE				
Document Title:	FIGURE 5.4 THIRD PARTY WORKS				
Creator: LC	Date: 25/09/2025	Checker: HK	Date: 25/09/2025	Approver: DR	Date: 25/09/2025
Document Type: FIGURE	Scale: 1:10,000	Format: A3	Sheets: 52 OF 53		Rev: A

Contains Ordnance Survey digital map data © Crown copyright 2025. All rights reserved. Licence number AC0000808122.
Contains public sector information licensed under the Open Government Licence v3.0.

Document Path: \\eu.aecomnet.com\EMIA\UKI\UKNCL2\Jobs\60721024 Grimsby to Walpole\02_Maps\PEIR - WM\Volume 2\Part A\G2W_PEIR_WM_2_A_Chapter_5_Project_Description_Figures.aprx

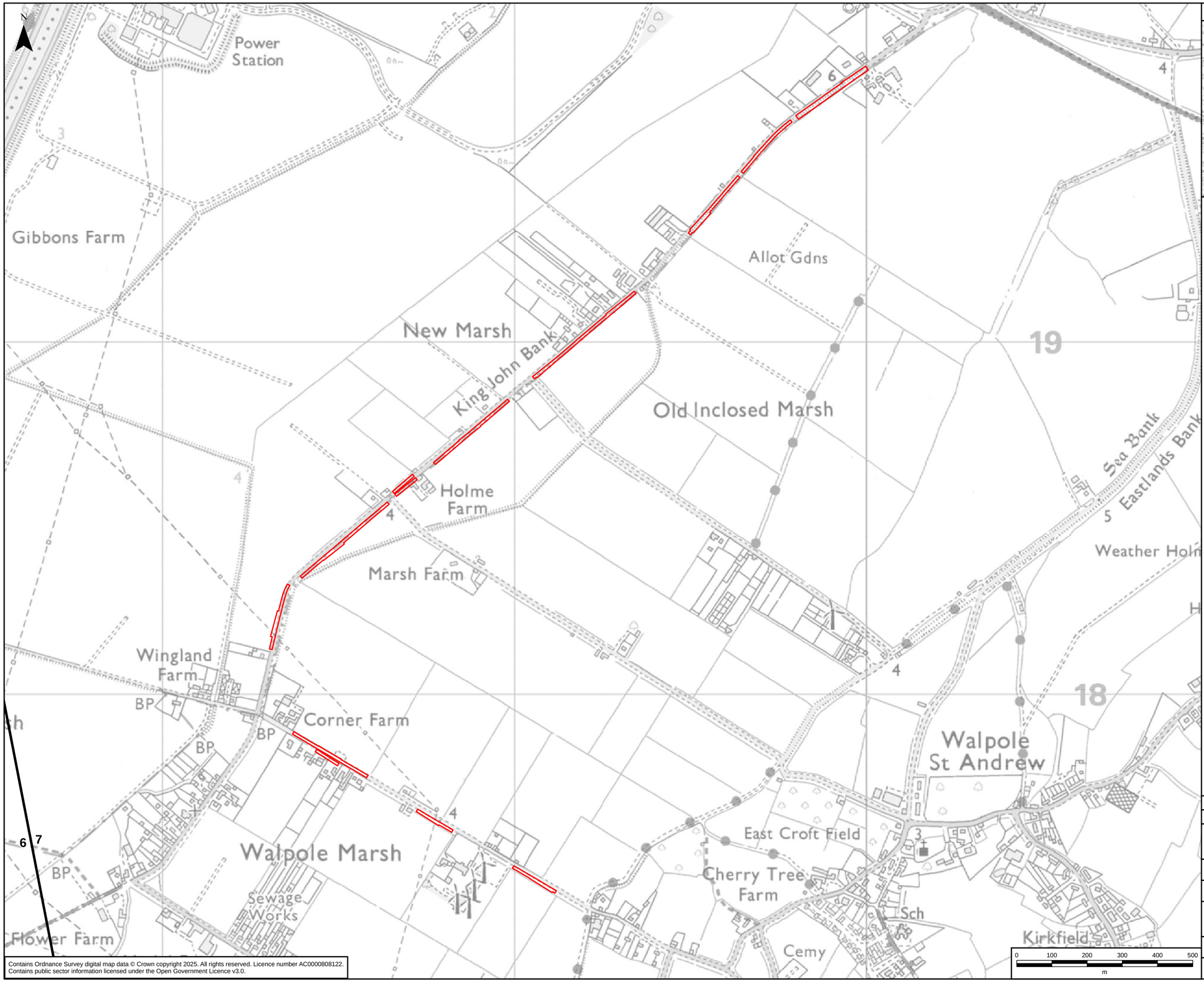

Contains Ordnance Survey digital map data © Crown copyright 2025. All rights reserved. Licence number AC0000808122.
Contains public sector information licensed under the Open Government Licence v3.0.

GRIMSBY TO WALPOLE LEGEND

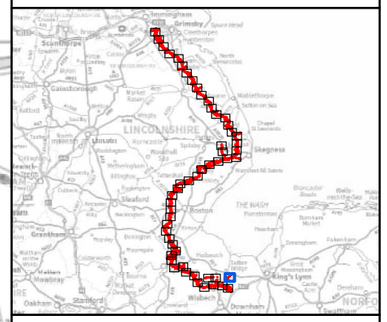

Legend

- Draft Order Limits
- Route Section Break

Rev	Date	Description	GIS	Chk	App
A	25/09/2025	First Issue	LC	HK	DR

nationalgrid

Purpose: SUPPLEMENTARY PEI REPORT - SECTION 5

Scheme: GRIMSBY TO WALPOLE

Document Title: FIGURE 5.4 THIRD PARTY WORKS

Creator:	Date:	Checker:	Date:	Approver:	Date:
LC	25/09/2025	HK	25/09/2025	DR	25/09/2025

Document Type:	Scale:	Format:	Sheets:	Rev:
FIGURE	1:10,000	A3	53 OF 53	A

Document Path: \\eu.aecomnet.com\EMIA\UKI\UKNCL2\Jobs\60721024 Grimsby to Walpole\02_Maps\PEIR - WM\Volume 2\Part A\G2W_PEIR_WM_2_A_Chapter_5_Project_Description_Figures.aprx