

The Great Grid Upgrade

Grimsby to Walpole

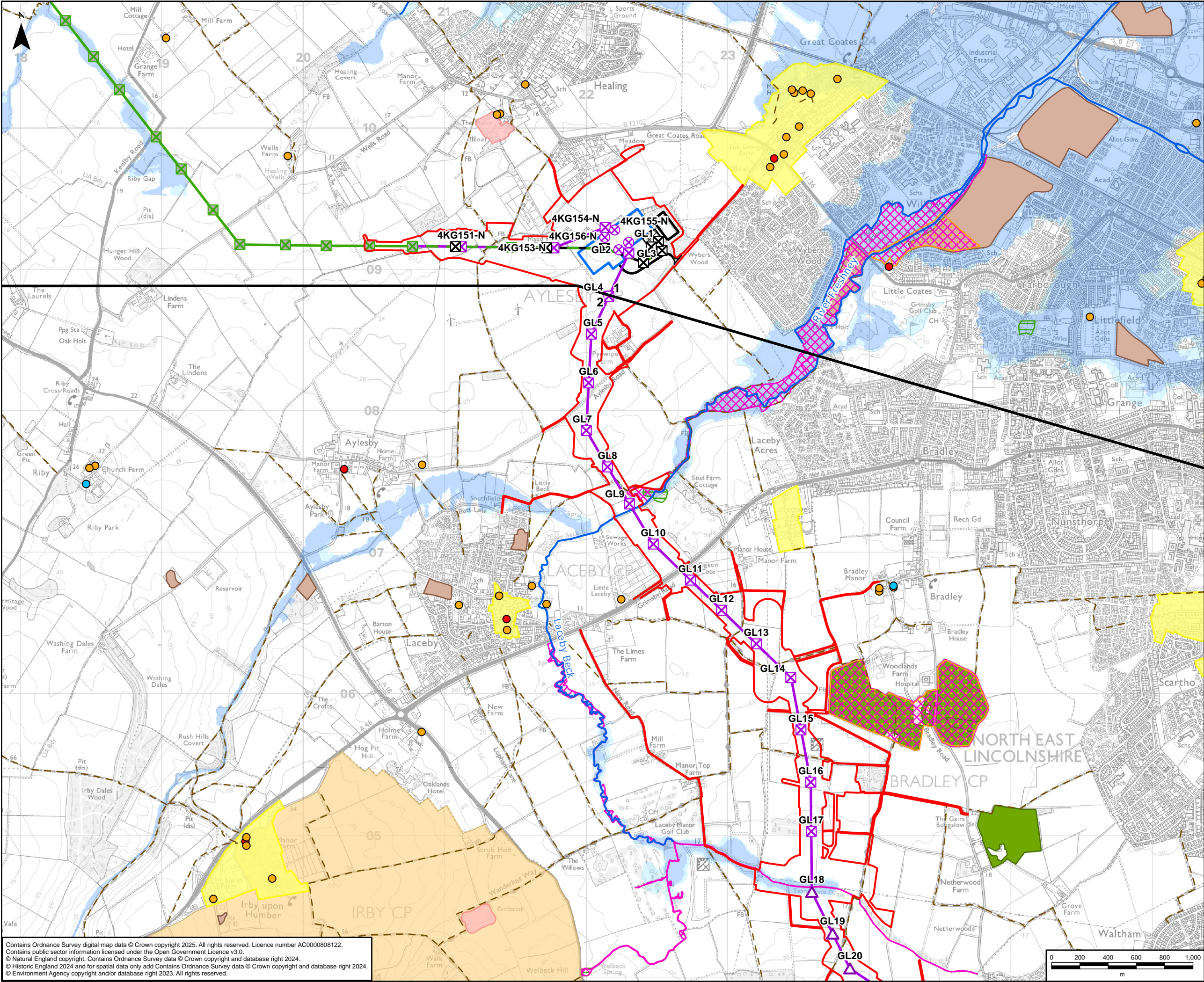
Supplementary Preliminary Environmental Information Report: Section 5 New Weston Marsh Substations A and B

Volume 1 Non-Technical Summary

Figures

November 2025





GRIMSBY TO WALPOLE LEGEND

Legend

- Draft Order Limits
- Route Section Break
- Indicative New Lattice Pylon
- Indicative New Gantry
- Indicative New Low Height Lattice Pylon
- Existing Lattice Pylon - Not Affected
- Existing Lattice Pylon - To Be Dismantled
- Indicative New Overhead Line
- Existing Overhead Line - Not Affected
- Existing Overhead Line - To Be Modified
- Existing Overhead Line - To Be Dismantled
- Existing Substation Boundary
- Existing Substation to be Demolished
- Indicative New Substation Boundary
- Indicative Permanent Substation Access Route

Environmental Constraints

- Listed Building - Grade I
- Listed Building - Grade II*
- Listed Building - Grade II
- Statutory Main River
- Public Right of Way
- Local Nature Reserve (LNR)
- Local Geological Site (LGS)
- Local Wildlife Site (LWS)
- Ancient Woodland (AW)
- Historic Landfill Site
- Scheduled Monument
- Conservation Area
- Lincolnshire Wolds National Landscape (Area of Outstanding Natural Beauty)
- Flood Zone 3
- Flood Zone 2

NOTE:
These plans show only key environmental constraints in relation to the Project. Further details can be seen on topic specific figures as part of the Supplementary PEI Report and June 2025 PEI Report Volume 2 Parts A, B and C.

A	22/10/2025	First Issue	LC	SV	DR
Rev	Date	Description	GIS	Chk	App

nationalgrid

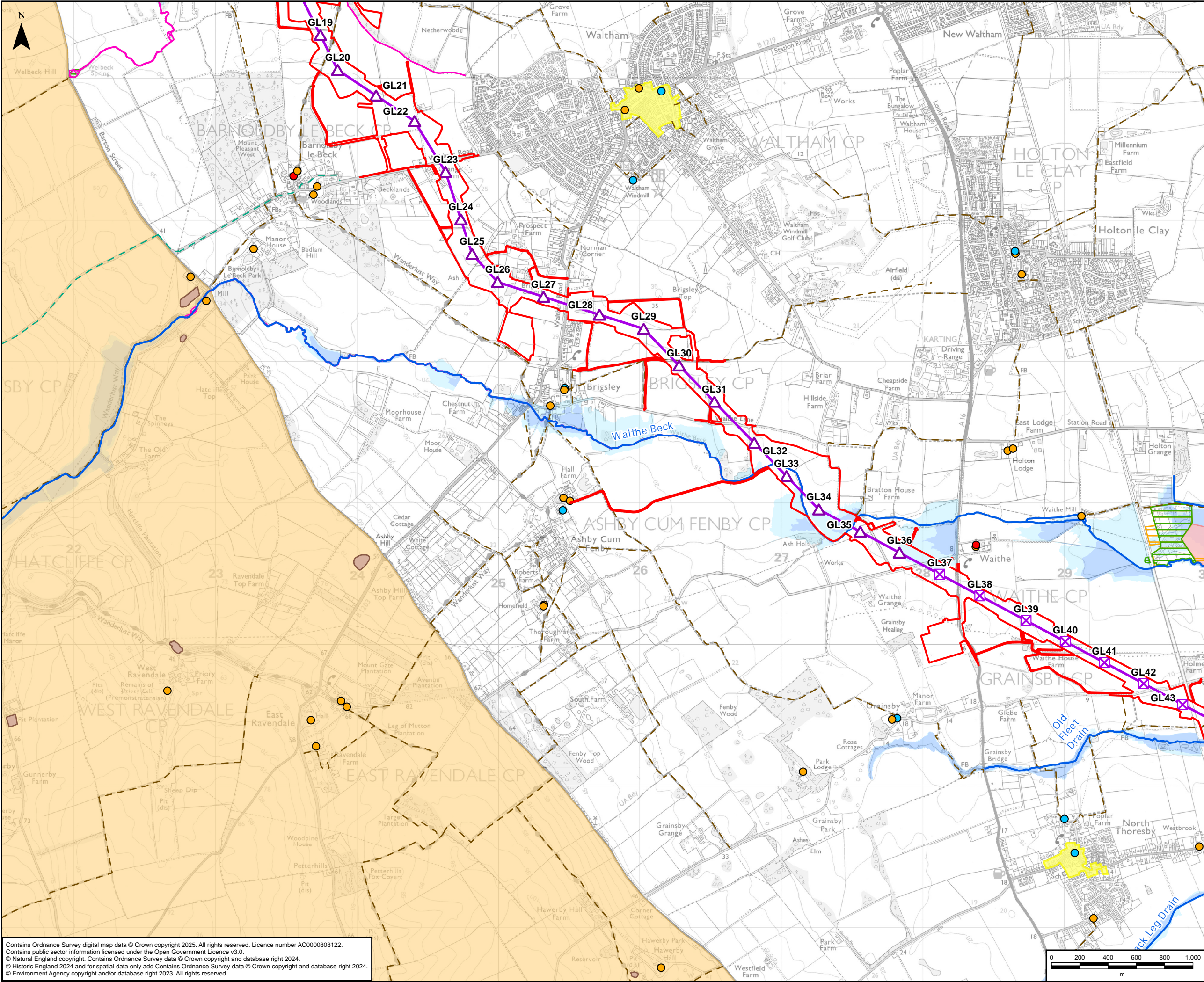
Purpose: SUPPLEMENTARY PEI REPORT - SECTION 5

Scheme: GRIMSBY TO WALPOLE

Document Title: FIGURE 1 ENVIRONMENTAL CONSTRAINTS PLAN

Creator: LC	Date: 22/10/2025	Checker: SV	Date: 22/10/2025	Approver: DR	Date: 22/10/2025
Document Type: FIGURE	Scale: 1:25,000	Format: A3	Sheets: 1 OF 19	Rev: A	

Contains Ordnance Survey digital map data © Crown copyright 2025. All rights reserved. Licence number AC0000808122.
Contains public sector information licensed under the Open Government Licence v3.0.
© Natural England copyright. Contains Ordnance Survey data © Crown copyright and database right 2024.
© Historic England 2024 and for spatial data only add Contains Ordnance Survey data © Crown copyright and database right 2024.
© Environment Agency copyright and/or database right 2023. All rights reserved.



GRIMSBY TO WALPOLE LEGEND

Legend

- Draft Order Limits
- Indicative New Lattice Pylon
- Indicative New Low Height Lattice Pylon
- Indicative New Overhead Line

Environmental Constraints

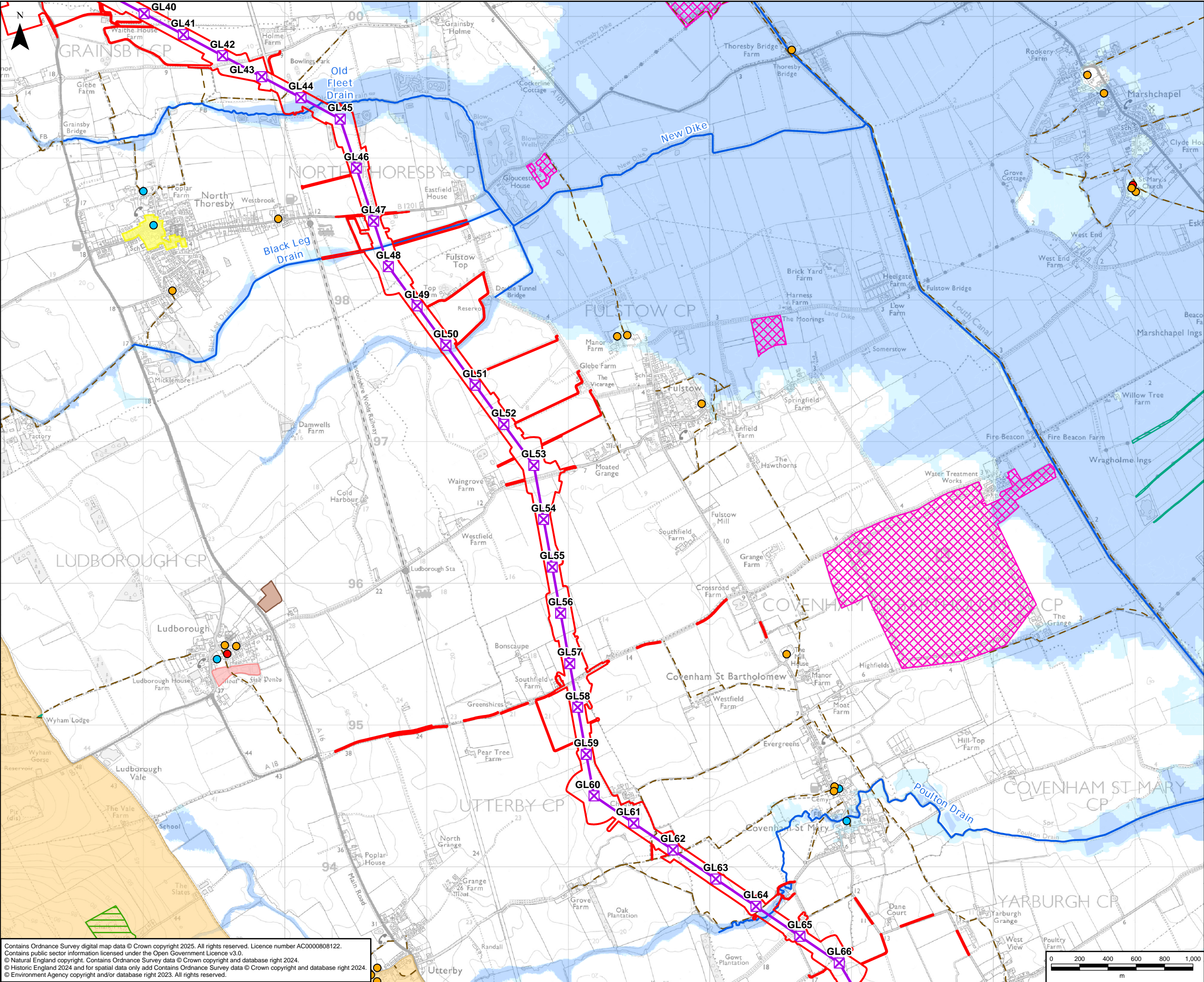
- Listed Building - Grade I
- Listed Building - Grade II*
- Listed Building - Grade II
- Statutory Main River
- Sustrans National Cycle Network
- Public Right of Way
- Local Geological Site (LGS)
- Local Wildlife Site (LWS)
- Lincolnshire Wildlife Trust (LWT)
- Historic Landfill Site
- Scheduled Monument
- Conservation Area
- Lincolnshire Wolds National Landscape (Area of Outstanding Natural Beauty)
- Flood Zone 3
- Flood Zone 2

NOTE:
These plans show only key environmental constraints in relation to the Project. Further details can be seen on topic specific figures as part of the Supplementary PEI Report and June 2025 PEI Report Volume 2 Parts A, B and C.

A	22/10/2025	First Issue	LC	SV	DR
Rev	Date	Description	GIS	Chk	App

Purpose: SUPPLEMENTARY PEI REPORT - SECTION 5					
Scheme: GRIMSBY TO WALPOLE					
Document Title: FIGURE 1 ENVIRONMENTAL CONSTRAINTS PLAN					
Creator: LC	Date: 22/10/2025	Checker: SV	Date: 22/10/2025	Approver: DR	Date: 22/10/2025
Document Type: FIGURE	Scale: 1:25,000	Format: A3	Sheets: 2 OF 19	Rev: A	

Contains Ordnance Survey digital map data © Crown copyright 2025. All rights reserved. Licence number AC0000808122.
Contains public sector information licensed under the Open Government Licence v3.0.
© Natural England copyright. Contains Ordnance Survey data © Crown copyright and database right 2024.
© Historic England 2024 and for spatial data only add Contains Ordnance Survey data © Crown copyright and database right 2024.
© Environment Agency copyright and/or database right 2023. All rights reserved.



GRIMSBY TO WALPOLE LEGEND

Legend

- Draft Order Limits
- Indicative New Lattice Pylon
- Indicative New Overhead Line

Environmental Constraints

- Listed Building - Grade I
- Listed Building - Grade II*
- Listed Building - Grade II
- Statutory Main River
- Public Right of Way
- Local Geological Site (LGS)
- Local Wildlife Site (LWS)
- Historic Landfill Site
- Scheduled Monument
- Conservation Area
- Lincolnshire Wolds National Landscape (Area of Outstanding Natural Beauty)
- Open Access Land (Countryside and Rights of Way Act 2000)
- Flood Zone 3
- Flood Zone 2

NOTE:
These plans show only key environmental constraints in relation to the Project. Further details can be seen on topic specific figures as part of the Supplementary PEI Report and June 2025 PEI Report Volume 2 Parts A, B and C.

A	22/10/2025	First Issue	LC	SV	DR
Rev	Date	Description	GIS	Chk	App

nationalgrid

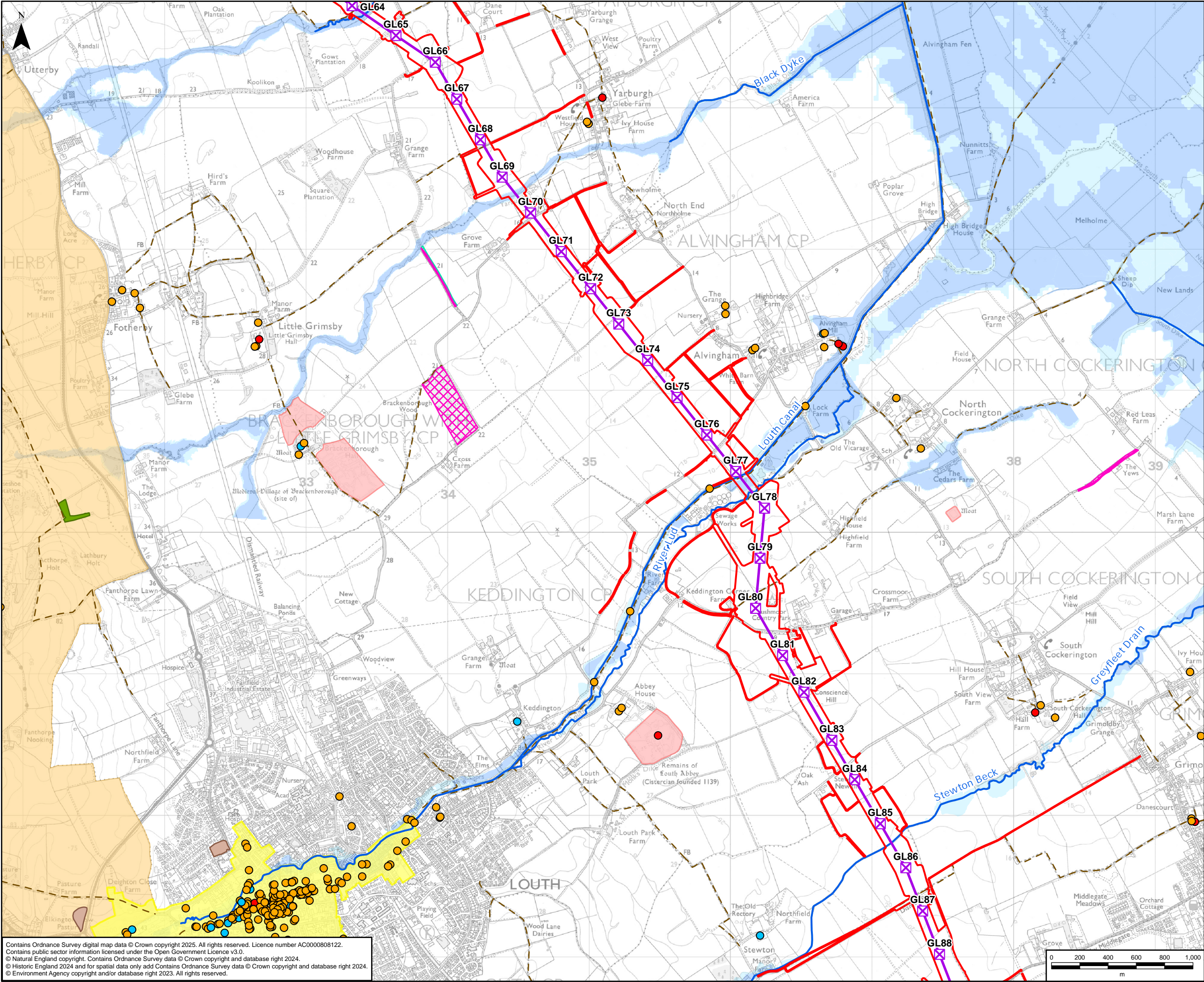
Purpose: SUPPLEMENTARY PEI REPORT - SECTION 5

Scheme: GRIMSBY TO WALPOLE

Document Title: FIGURE 1
ENVIRONMENTAL CONSTRAINTS PLAN

Creator: LC	Date: 22/10/2025	Checker: SV	Date: 22/10/2025	Approver: DR	Date: 22/10/2025
Document Type: FIGURE	Scale: 1:25,000	Format: A3	Sheets: 3 OF 19	Rev: A	

Contains Ordnance Survey digital map data © Crown copyright 2025. All rights reserved. Licence number AC0000808122.
Contains public sector information licensed under the Open Government Licence v3.0.
© Natural England copyright. Contains Ordnance Survey data © Crown copyright and database right 2024.
© Historic England 2024 and for spatial data only add Contains Ordnance Survey data © Crown copyright and database right 2024.
© Environment Agency copyright and/or database right 2023. All rights reserved.



GRIMSBY TO WALPOLE LEGEND

Legend

- Draft Order Limits
- Indicative New Lattice Pylon
- Indicative New Overhead Line

Environmental Constraints

- Listed Building - Grade I
- Listed Building - Grade II*
- Listed Building - Grade II
- Statutory Main River
- Public Right of Way
- Local Wildlife Site (LWS)
- Roadside Nature Reserve (RNR)
- Ancient Woodland (AW)
- Historic Landfill Site
- Scheduled Monument
- Conservation Area
- Lincolnshire Wolds National Landscape (Area of Outstanding Natural Beauty)
- Flood Zone 3
- Flood Zone 2

NOTE:
These plans show only key environmental constraints in relation to the Project. Further details can be seen on topic specific figures as part of the Supplementary PEI Report and June 2025 PEI Report Volume 2 Parts A, B and C.

A	22/10/2025	First Issue	LC	SV	DR
Rev	Date	Description	GIS	Chk	App

nationalgrid

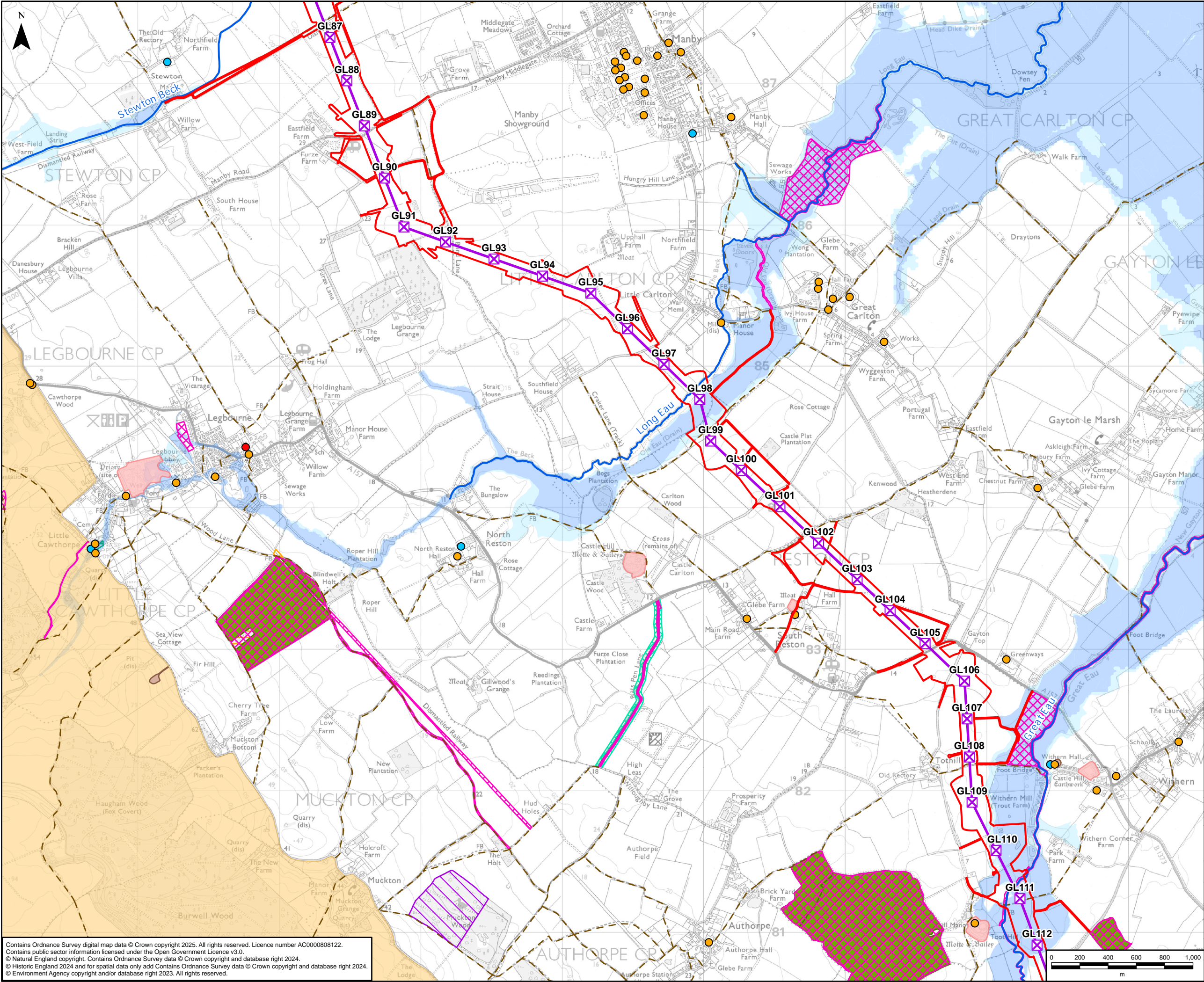
Purpose: SUPPLEMENTARY PEI REPORT - SECTION 5

Scheme: GRIMSBY TO WALPOLE

Document Title: FIGURE 1 ENVIRONMENTAL CONSTRAINTS PLAN

Creator: LC	Date: 22/10/2025	Checker: SV	Date: 22/10/2025	Approver: DR	Date: 22/10/2025
Document Type: FIGURE	Scale: 1:25,000	Format: A3	Sheets: 4 OF 19	Rev: A	

Contains Ordnance Survey digital map data © Crown copyright 2025. All rights reserved. Licence number AC0000808122.
Contains public sector information licensed under the Open Government Licence v3.0.
© Natural England copyright. Contains Ordnance Survey data © Crown copyright and database right 2024.
© Historic England 2024 and for spatial data only add Contains Ordnance Survey data © Crown copyright and database right 2024.
© Environment Agency copyright and/or database right 2023. All rights reserved.



GRIMSBY TO WALPOLE LEGEND

Legend

- Draft Order Limits
- Indicative New Lattice Pylon
- Indicative New Overhead Line

Environmental Constraints

- Listed Building - Grade I
- Listed Building - Grade II*
- Listed Building - Grade II
- Statutory Main River
- Public Right of Way
- Site of Special Scientific Interest (SSSI)
- Local Wildlife Site (LWS)
- Lincolnshire Wildlife Trust (LWT)
- Roadside Nature Reserve (RNR)
- Ancient Woodland (AW)
- Historic Landfill Site
- Scheduled Monument
- Lincolnshire Wolds National Landscape (Area of Outstanding Natural Beauty)
- Open Access Land (Countryside and Rights of Way Act 2000)
- Flood Zone 3
- Flood Zone 2

NOTE:
These plans show only key environmental constraints in relation to the Project. Further details can be seen on topic specific figures as part of the Supplementary PEI Report and June 2025 PEI Report Volume 2 Parts A, B and C.

A	22/10/2025	First Issue	LC	SV	DR
Rev	Date	Description	GIS	Chk	App

nationalgrid

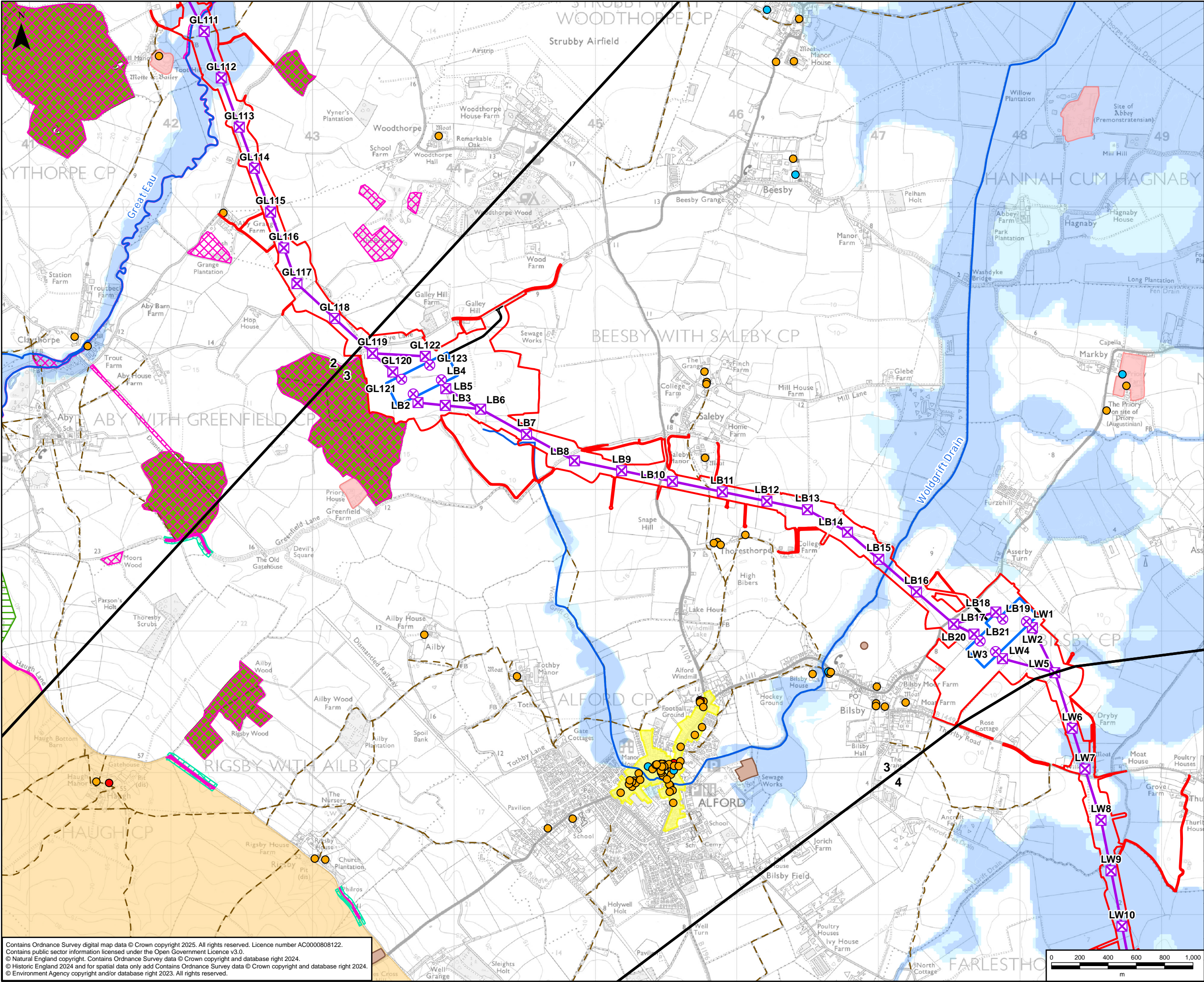
Purpose: SUPPLEMENTARY PEI REPORT - SECTION 5

Scheme: GRIMSBY TO WALPOLE

Document Title: **FIGURE 1
ENVIRONMENTAL CONSTRAINTS PLAN**

Creator: LC	Date: 22/10/2025	Checker: SV	Date: 22/10/2025	Approver: DR	Date: 22/10/2025
Document Type: FIGURE	Scale: 1:25,000	Format: A3	Sheets: 5 OF 19	Rev: A	

Contains Ordnance Survey digital map data © Crown copyright 2025. All rights reserved. Licence number AC0000808122.
Contains public sector information licensed under the Open Government Licence v3.0.
© Natural England copyright. Contains Ordnance Survey data © Crown copyright and database right 2024.
© Historic England 2024 and for spatial data only add Contains Ordnance Survey data © Crown copyright and database right 2024.
© Environment Agency copyright and/or database right 2023. All rights reserved.



GRIMSBY TO WALPOLE LEGEND

Legend

- Draft Order Limits
- Route Section Break
- Indicative New Lattice Pylon
- Indicative New Gantry
- Indicative New Overhead Line
- Indicative New Substation Boundary
- Indicative Permanent Substation Access Route

Environmental Constraints

- Listed Building - Grade I
- Listed Building - Grade II*
- Listed Building - Grade II
- Statutory Main River
- Public Right of Way
- Local Geological Site (LGS)
- Local Wildlife Site (LWS)
- Lincolnshire Wildlife Trust (LWT)
- Roadside Nature Reserve (RNR)
- Ancient Woodland (AW)
- Historic Landfill Site
- Scheduled Monument
- Conservation Area
- Lincolnshire Wolds National Landscape (Area of Outstanding Natural Beauty)
- Flood Zone 3
- Flood Zone 2

NOTE:
These plans show only key environmental constraints in relation to the Project. Further details can be seen on topic specific figures as part of the Supplementary PEI Report and June 2025 PEI Report Volume 2 Parts A, B and C.

A	22/10/2025	First Issue	LC	SV	DR
Rev	Date	Description	GIS	Chk	App

nationalgrid

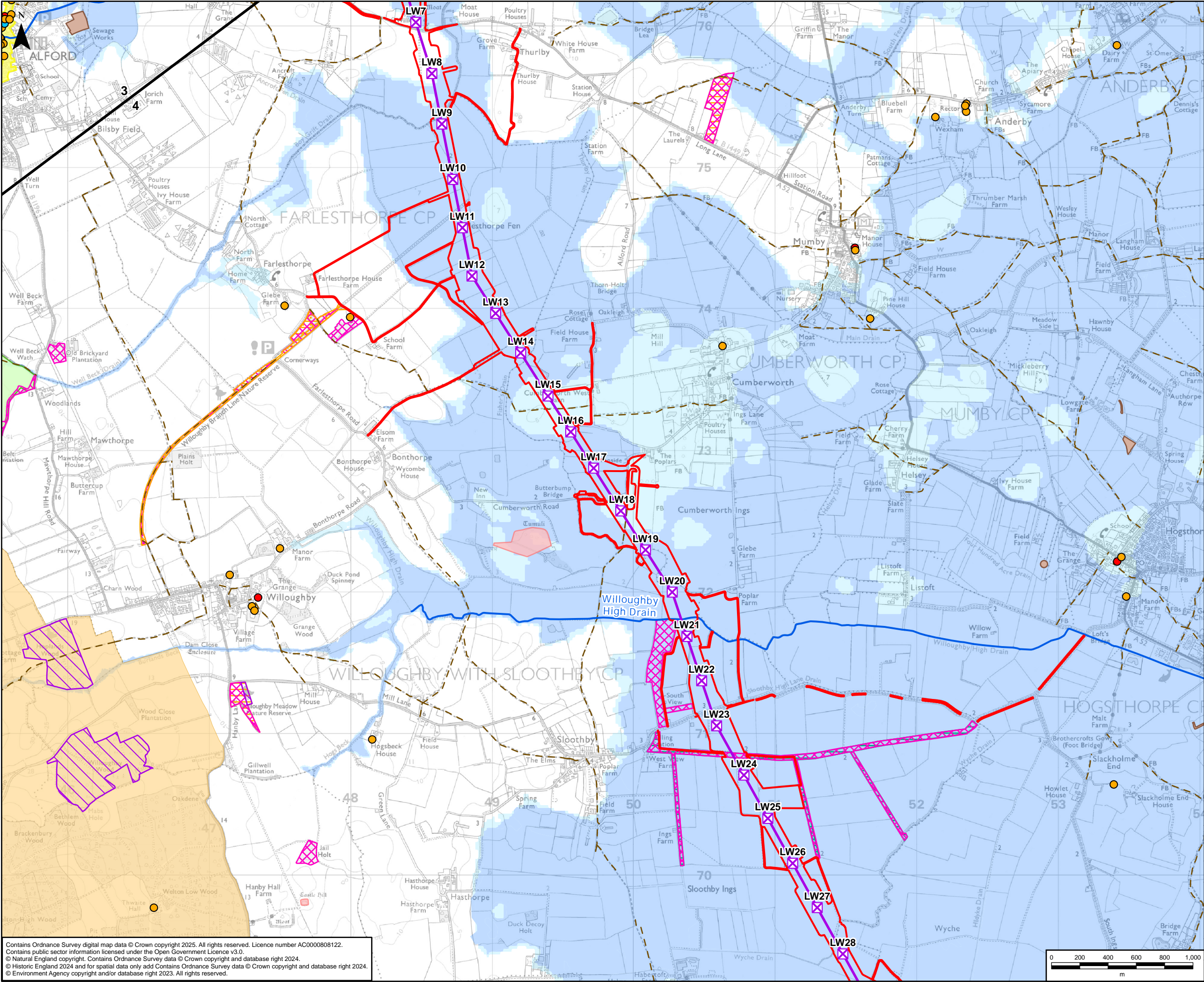
Purpose: SUPPLEMENTARY PEI REPORT - SECTION 5

Scheme: GRIMSBY TO WALPOLE

Document Title: FIGURE 1 ENVIRONMENTAL CONSTRAINTS PLAN

Creator: LC	Date: 22/10/2025	Checker: SV	Date: 22/10/2025	Approver: DR	Date: 22/10/2025
Document Type: FIGURE	Scale: 1:25,000	Format: A3	Sheets: 6 OF 19	Rev: A	

Contains Ordnance Survey digital map data © Crown copyright 2025. All rights reserved. Licence number AC0000808122.
Contains public sector information licensed under the Open Government Licence v3.0.
© Natural England copyright. Contains Ordnance Survey data © Crown copyright and database right 2024.
© Historic England 2024 and for spatial data only add Contains Ordnance Survey data © Crown copyright and database right 2024.
© Environment Agency copyright and/or database right 2023. All rights reserved.



GRIMSBY TO WALPOLE LEGEND

Legend

- Draft Order Limits
- Route Section Break
- Indicative New Lattice Pylon
- Indicative New Overhead Line

Environmental Constraints

- Listed Building - Grade I
- Listed Building - Grade II*
- Listed Building - Grade II
- Statutory Main River
- Public Right of Way
- Site of Special Scientific Interest (SSSI)
- Local Nature Reserve (LNR)
- Local Wildlife Site (LWS)
- Lincolnshire Wildlife Trust (LWT)
- Historic Landfill Site
- Scheduled Monument
- Registered Park and Garden
- Conservation Area
- Lincolnshire Wolds National Landscape (Area of Outstanding Natural Beauty)
- Open Access Land (Countryside and Rights of Way Act 2000)
- Flood Zone 3
- Flood Zone 2

NOTE:
These plans show only key environmental constraints in relation to the Project. Further details can be seen on topic specific figures as part of the Supplementary PEI Report and June 2025 PEI Report Volume 2 Parts A, B and C.

A	22/10/2025	First Issue	LC	SV	DR
Rev	Date	Description	GIS	Chk	App

nationalgrid

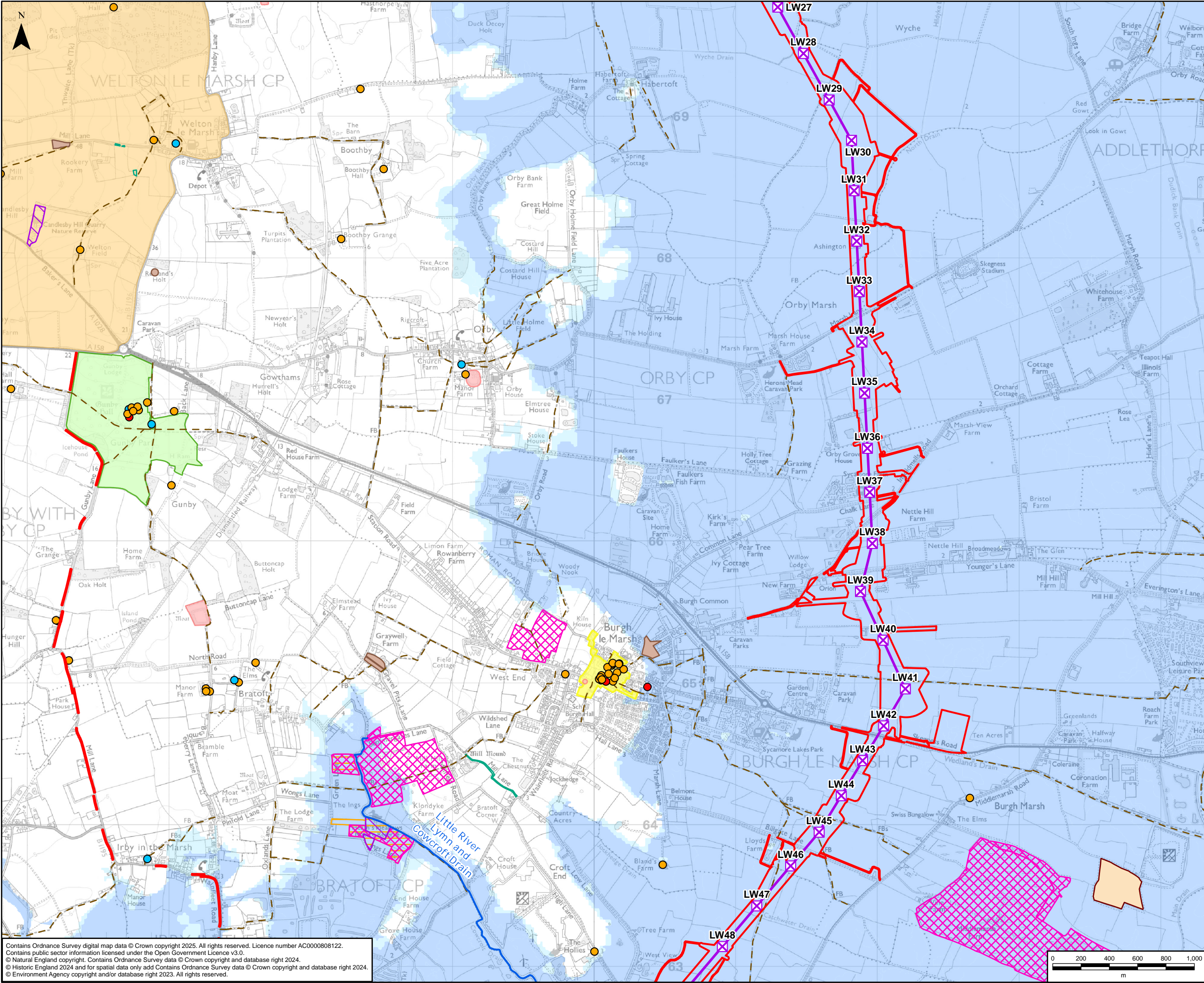
Purpose: SUPPLEMENTARY PEI REPORT - SECTION 5

Scheme: GRIMSBY TO WALPOLE

Document Title: FIGURE 1 ENVIRONMENTAL CONSTRAINTS PLAN

Creator: LC	Date: 22/10/2025	Checker: SV	Date: 22/10/2025	Approver: DR	Date: 22/10/2025
Document Type: FIGURE	Scale: 1:25,000	Format: A3	Sheets: 7 OF 19	Rev: A	

Contains Ordnance Survey digital map data © Crown copyright 2025. All rights reserved. Licence number AC0000808122.
Contains public sector information licensed under the Open Government Licence v3.0.
© Natural England copyright. Contains Ordnance Survey data © Crown copyright and database right 2024.
© Historic England 2024 and for spatial data only add Contains Ordnance Survey data © Crown copyright and database right 2024.
© Environment Agency copyright and/or database right 2023. All rights reserved.



GRIMSBY TO WALPOLE LEGEND

Legend

- Draft Order Limits
- Indicative New Lattice Pylon
- Indicative New Overhead Line

Environmental Constraints

- Listed Building - Grade I
- Listed Building - Grade II*
- Listed Building - Grade II
- Statutory Main River
- Public Right of Way
- Site of Special Scientific Interest (SSSI)
- Local Wildlife Site (LWS)
- Lincolnshire Wildlife Trust (LWT)
- Authorised Landfill Site
- Historic Landfill Site
- Scheduled Monument
- Registered Park and Garden
- Conservation Area
- Lincolnshire Wolds National Landscape (Area of Outstanding Natural Beauty)
- Open Access Land (Countryside and Rights of Way Act 2000)
- Flood Zone 3
- Flood Zone 2

NOTE:
These plans show only key environmental constraints in relation to the Project. Further details can be seen on topic specific figures as part of the Supplementary PEI Report and June 2025 PEI Report Volume 2 Parts A, B and C.

A	22/10/2025	First Issue	LC	SV	DR
Rev	Date	Description	GIS	Chk	App

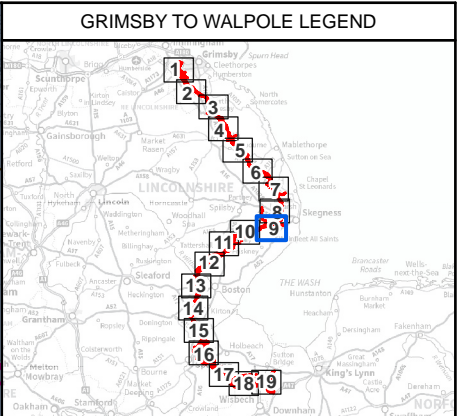
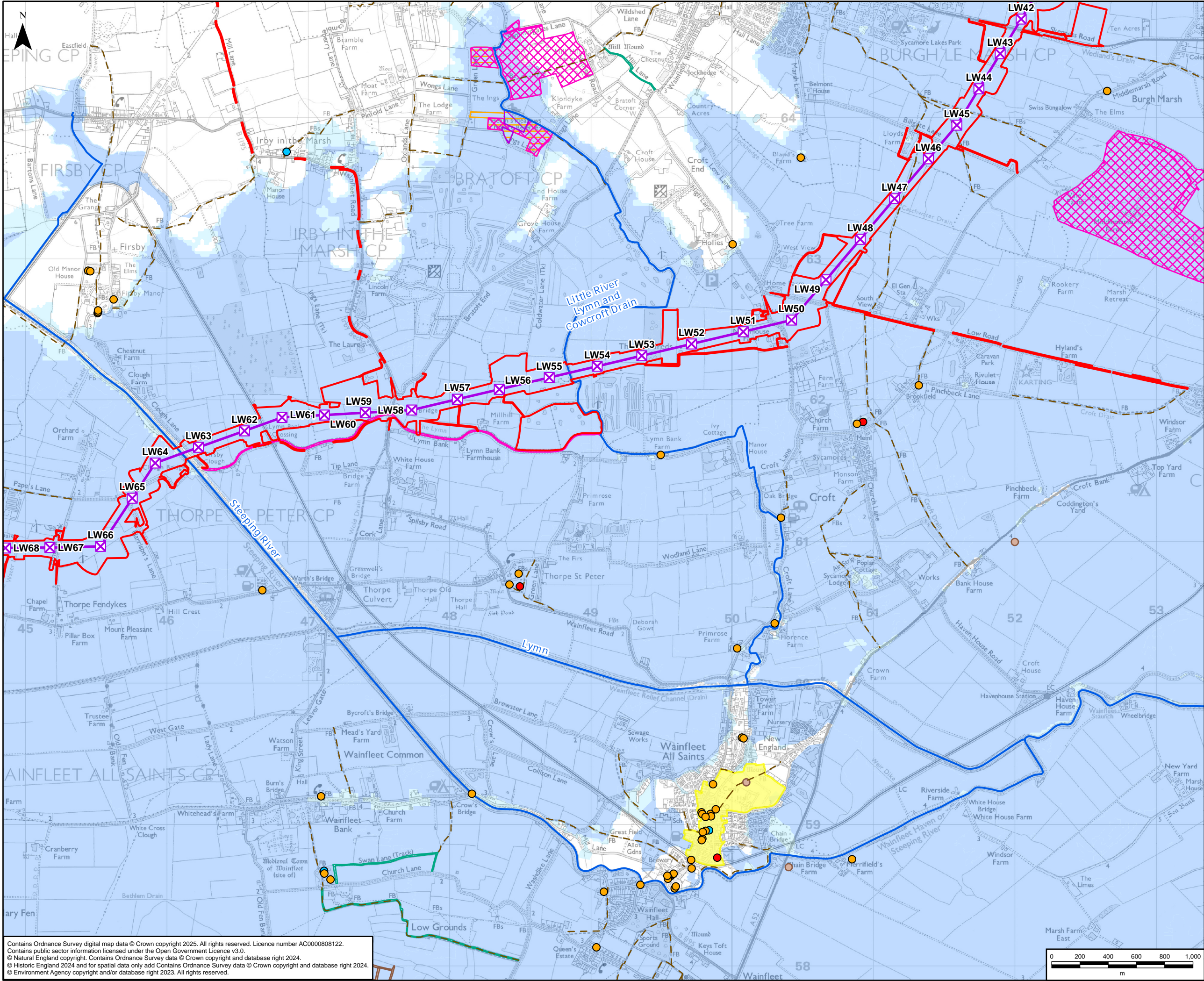
Purpose: SUPPLEMENTARY PEI REPORT - SECTION 5

Scheme: GRIMSBY TO WALPOLE

Document Title: FIGURE 1 ENVIRONMENTAL CONSTRAINTS PLAN

Creator: LC	Date: 22/10/2025	Checker: SV	Date: 22/10/2025	Approver: DR	Date: 22/10/2025
Document Type: FIGURE	Scale: 1:25,000	Format: A3	Sheets: 8 OF 19	Rev: A	

Contains Ordnance Survey digital map data © Crown copyright 2025. All rights reserved. Licence number AC0000808122.
Contains public sector information licensed under the Open Government Licence v3.0.
© Natural England copyright. Contains Ordnance Survey data © Crown copyright and database right 2024.
© Historic England 2024 and for spatial data only add Contains Ordnance Survey data © Crown copyright and database right 2024.
© Environment Agency copyright and/or database right 2023. All rights reserved.



GRIMSBY TO WALPOLE LEGEND

Legend

- Draft Order Limits
- Indicative New Lattice Pylon
- Indicative New Overhead Line

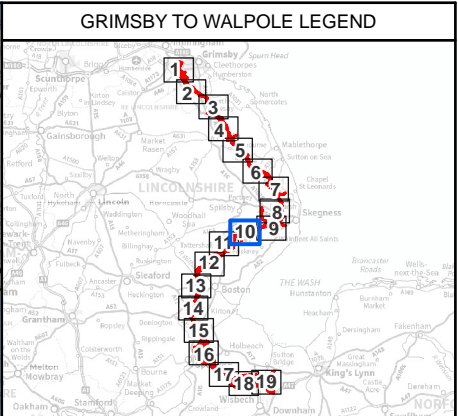
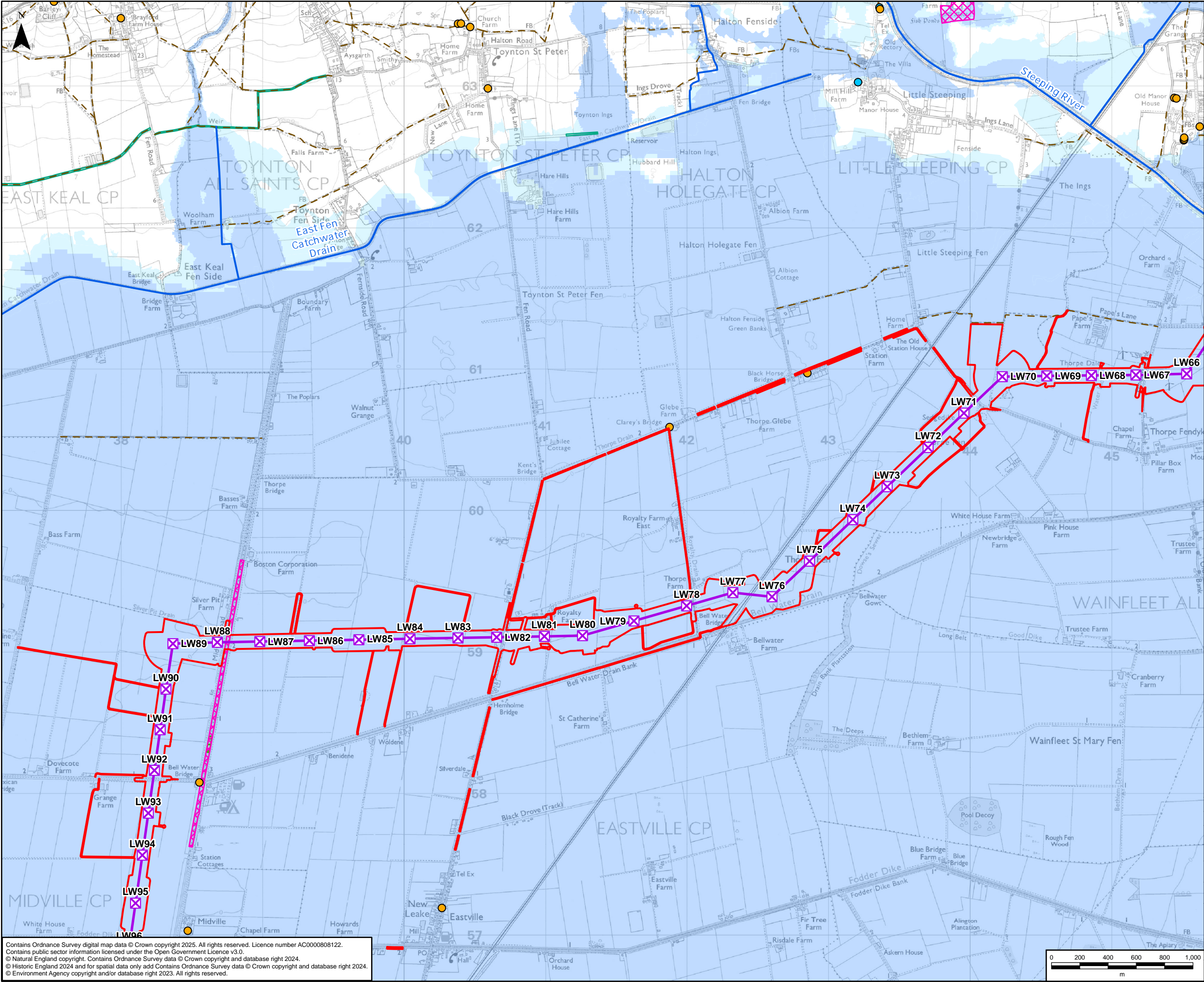
Environmental Constraints

- Listed Building - Grade I
- Listed Building - Grade II*
- Listed Building - Grade II
- Statutory Main River
- Public Right of Way
- Site of Special Scientific Interest (SSSI)
- Local Wildlife Site (LWS)
- Lincolnshire Wildlife Trust (LWT)
- Historic Landfill Site
- Scheduled Monument
- Conservation Area
- Open Access Land (Countryside and Rights of Way Act 2000)
- Flood Zone 3
- Flood Zone 2

NOTE:
These plans show only key environmental constraints in relation to the Project. Further details can be seen on topic specific figures as part of the Supplementary PEI Report and June 2025 PEI Report Volume 2 Parts A, B and C.

A	22/10/2025	First Issue	LC	SV	DR
Rev	Date	Description	GIS	Chk	App
nationalgrid					
Purpose: SUPPLEMENTARY PEI REPORT - SECTION 5					
Scheme: GRIMSBY TO WALPOLE					
Document Title: FIGURE 1 ENVIRONMENTAL CONSTRAINTS PLAN					
Creator: LC	Date: 22/10/2025	Checker: SV	Date: 22/10/2025	Approver: DR	Date: 22/10/2025
Document Type: FIGURE	Scale: 1:25,000	Format: A3	Sheets: 9 OF 19	Rev: A	

Contains Ordnance Survey digital map data © Crown copyright 2025. All rights reserved. Licence number AC0000808122.
Contains public sector information licensed under the Open Government Licence v3.0.
© Natural England copyright. Contains Ordnance Survey data © Crown copyright and database right 2024.
© Historic England 2024 and for spatial data only add Contains Ordnance Survey data © Crown copyright and database right 2024.
© Environment Agency copyright and/or database right 2023. All rights reserved.



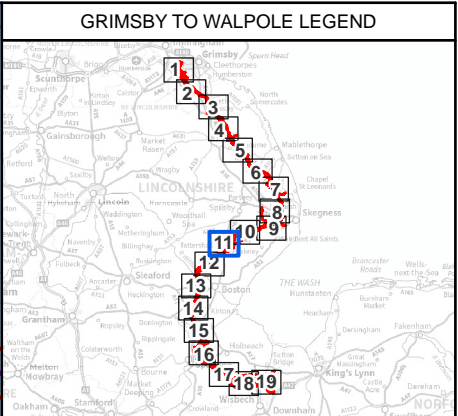
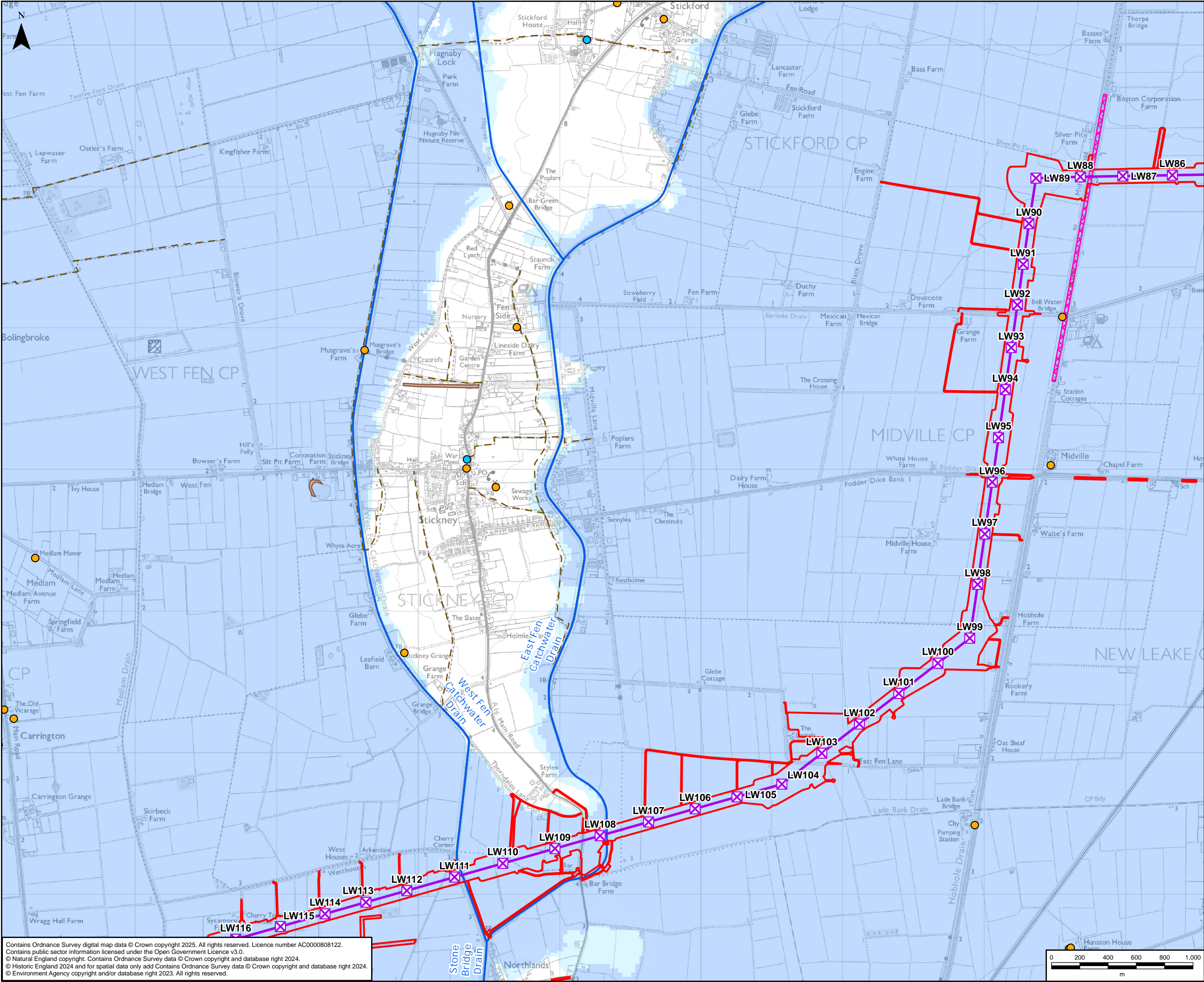
- Legend**
- Draft Order Limits
 - Indicative New Lattice Pylon
 - Indicative New Overhead Line
- Environmental Constraints**
- Listed Building - Grade II*
 - Listed Building - Grade II
 - Statutory Main River
 - Public Right of Way
 - Local Geological Site (LGS)
 - Local Wildlife Site (LWS)
 - Scheduled Monument
 - Open Access Land (Countryside and Rights of Way Act 2000)
 - Flood Zone 3
 - Flood Zone 2

NOTE:
These plans show only key environmental constraints in relation to the Project. Further details can be seen on topic specific figures as part of the Supplementary PEI Report and June 2025 PEI Report Volume 2 Parts A, B and C.

A	22/10/2025	First Issue	LC	SV	DR
Rev	Date	Description	GIS	Chk	App

nationalgrid					
Purpose: SUPPLEMENTARY PEI REPORT - SECTION 5					
Scheme: GRIMSBY TO WALPOLE					
Document Title: FIGURE 1 ENVIRONMENTAL CONSTRAINTS PLAN					
Creator: LC	Date: 22/10/2025	Checker: SV	Date: 22/10/2025	Approver: DR	Date: 22/10/2025
Document Type: FIGURE	Scale: 1:25,000	Format: A3	Sheets: 10 OF 19	Rev: A	

Contains Ordnance Survey digital map data © Crown copyright 2025. All rights reserved. Licence number AC0000808122.
Contains public sector information licensed under the Open Government Licence v3.0.
© Natural England copyright. Contains Ordnance Survey data © Crown copyright and database right 2024.
© Historic England 2024 and for spatial data only add Contains Ordnance Survey data © Crown copyright and database right 2024.
© Environment Agency copyright and/or database right 2023. All rights reserved.



- Legend**
- Draft Order Limits
 - Indicative New Lattice Pylon
 - Indicative New Overhead Line
- Environmental Constraints**
- Listed Building - Grade II*
 - Listed Building - Grade II
 - Statutory Main River
 - Public Right of Way
 - Local Geological Site (LGS)
 - Local Wildlife Site (LWS)
 - Historic Landfill Site
 - Flood Zone 3
 - Flood Zone 2

NOTE:
These plans show only key environmental constraints in relation to the Project. Further details can be seen on topic specific figures as part of the Supplementary PEI Report and June 2025 PEI Report Volume 2 Parts A, B and C.

A	22/10/2025	First Issue	LC	SV	DR
Rev	Date	Description	GIS	Chk	App

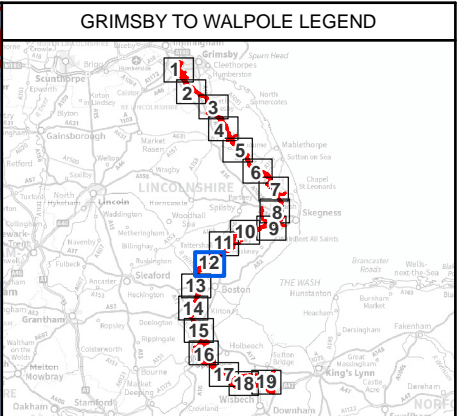
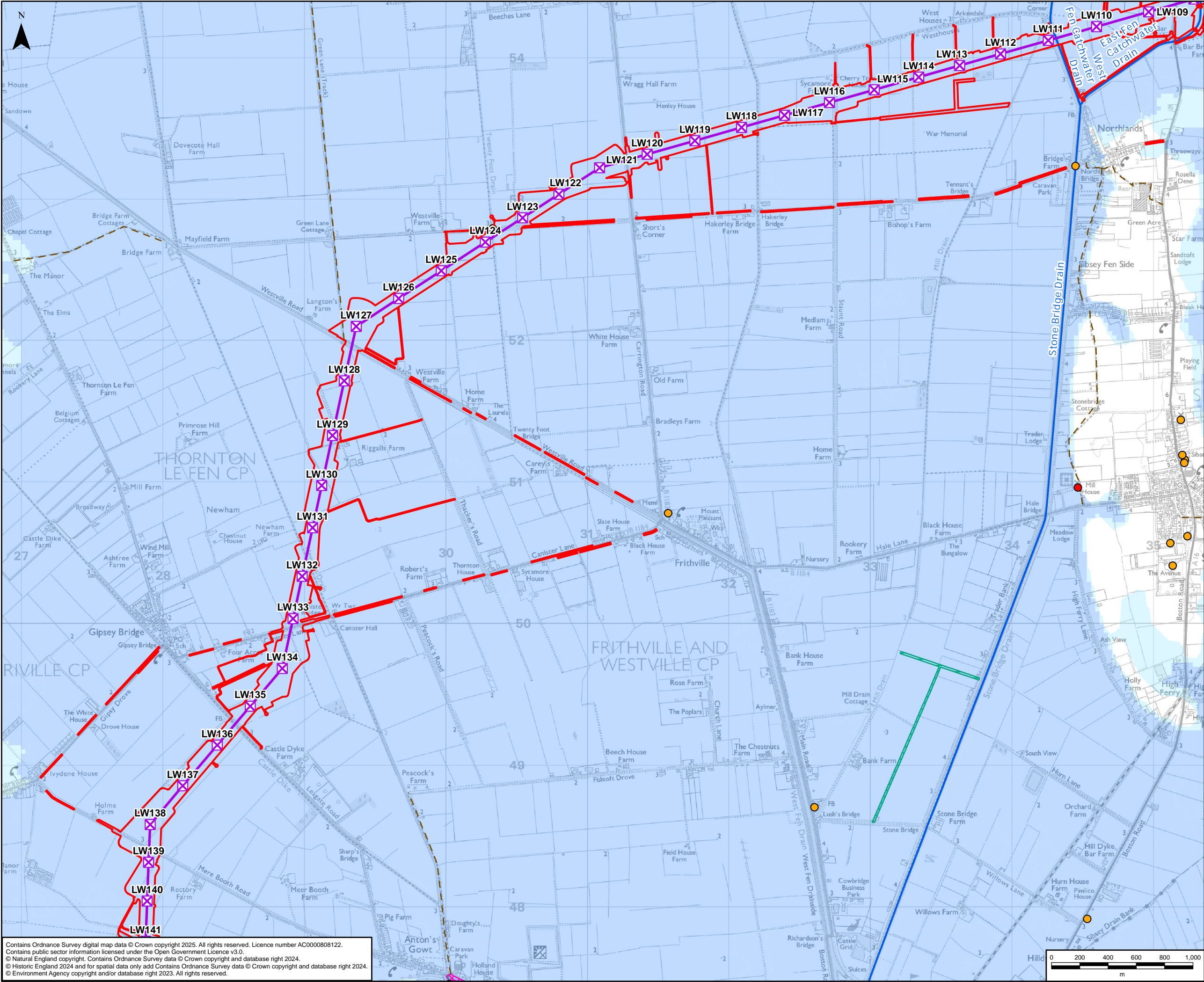
Purpose: SUPPLEMENTARY PEI REPORT - SECTION 5

Scheme: GRIMSBY TO WALPOLE

Document Title: FIGURE 1 ENVIRONMENTAL CONSTRAINTS PLAN

Creator: LC	Date: 22/10/2025	Checker: SV	Date: 22/10/2025	Approver: DR	Date: 22/10/2025
Document Type: FIGURE	Scale: 1:25,000	Format: A3	Sheets: 11 OF 19	Rev: A	

Contains Ordnance Survey digital map data © Crown copyright 2025. All rights reserved. Licence number AC0000808122.
Contains public sector information licensed under the Open Government Licence v3.0.
© Natural England copyright. Contains Ordnance Survey data © Crown copyright and database right 2024.
© Historic England 2024 and for spatial data only add Contains Ordnance Survey data © Crown copyright and database right 2024.
© Environment Agency copyright and/or database right 2023. All rights reserved.

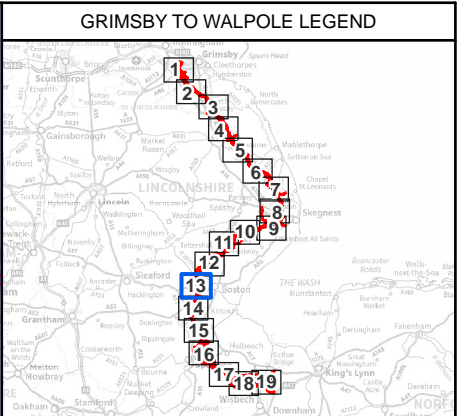
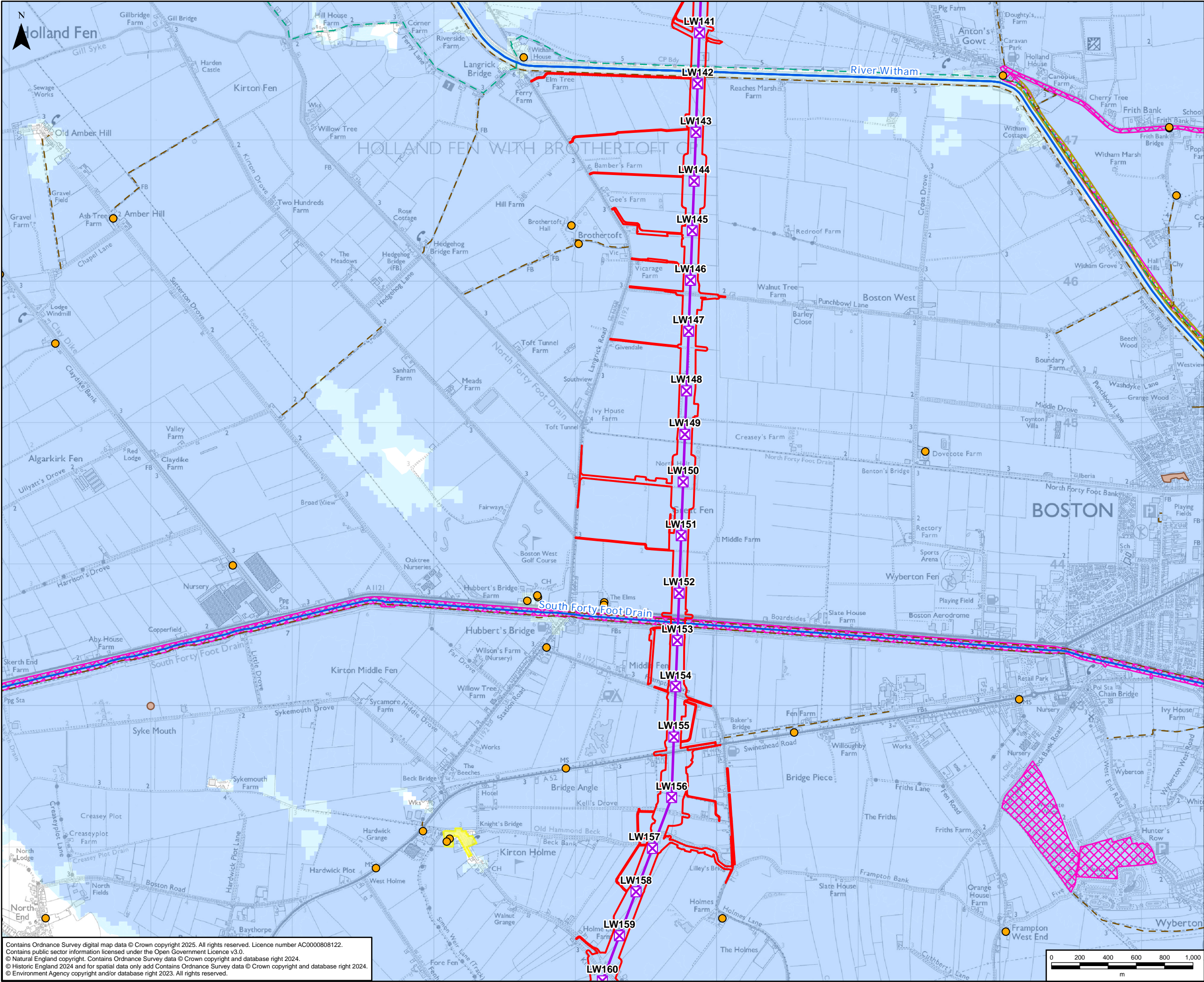


- Legend**
- Draft Order Limits
 - Indicative New Lattice Pylon
 - Indicative New Overhead Line
- Environmental Constraints**
- Listed Building - Grade I
 - Listed Building - Grade II
 - Statutory Main River
 - Sustrans National Cycle Network
 - Public Right of Way
 - Local Wildlife Site (LWS)
 - Scheduled Monument
 - Open Access Land (Countryside and Rights of Way Act 2000)
 - Flood Zone 3
 - Flood Zone 2

NOTE:
These plans show only key environmental constraints in relation to the Project. Further details can be seen on topic specific figures as part of the Supplementary PEI Report and June 2025 PEI Report Volume 2 Parts A, B and C.

A	22/10/2025	First Issue	LC	SV	DR
Rev	Date	Description	GIS	Chk	App
nationalgrid					
Purpose: SUPPLEMENTARY PEI REPORT - SECTION 5					
Scheme: GRIMSBY TO WALPOLE					
Document Title: FIGURE 1 ENVIRONMENTAL CONSTRAINTS PLAN					
Creator: LC	Date: 22/10/2025	Checker: SV	Date: 22/10/2025	Approver: DR	Date: 22/10/2025
Document Type: FIGURE	Scale: 1:25,000	Format: A3	Sheets: 12 OF 19	Rev: A	

Contains Ordnance Survey digital map data © Crown copyright 2025. All rights reserved. Licence number AC0000808122.
Contains public sector information licensed under the Open Government Licence v3.0.
© Natural England copyright. Contains Ordnance Survey data © Crown copyright and database right 2024.
© Historic England 2024 and for spatial data only add Contains Ordnance Survey data © Crown copyright and database right 2024.
© Environment Agency copyright and/or database right 2023. All rights reserved.

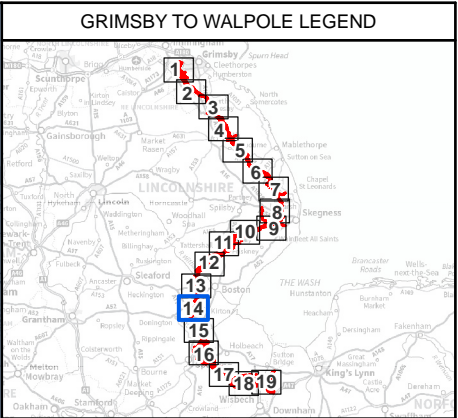
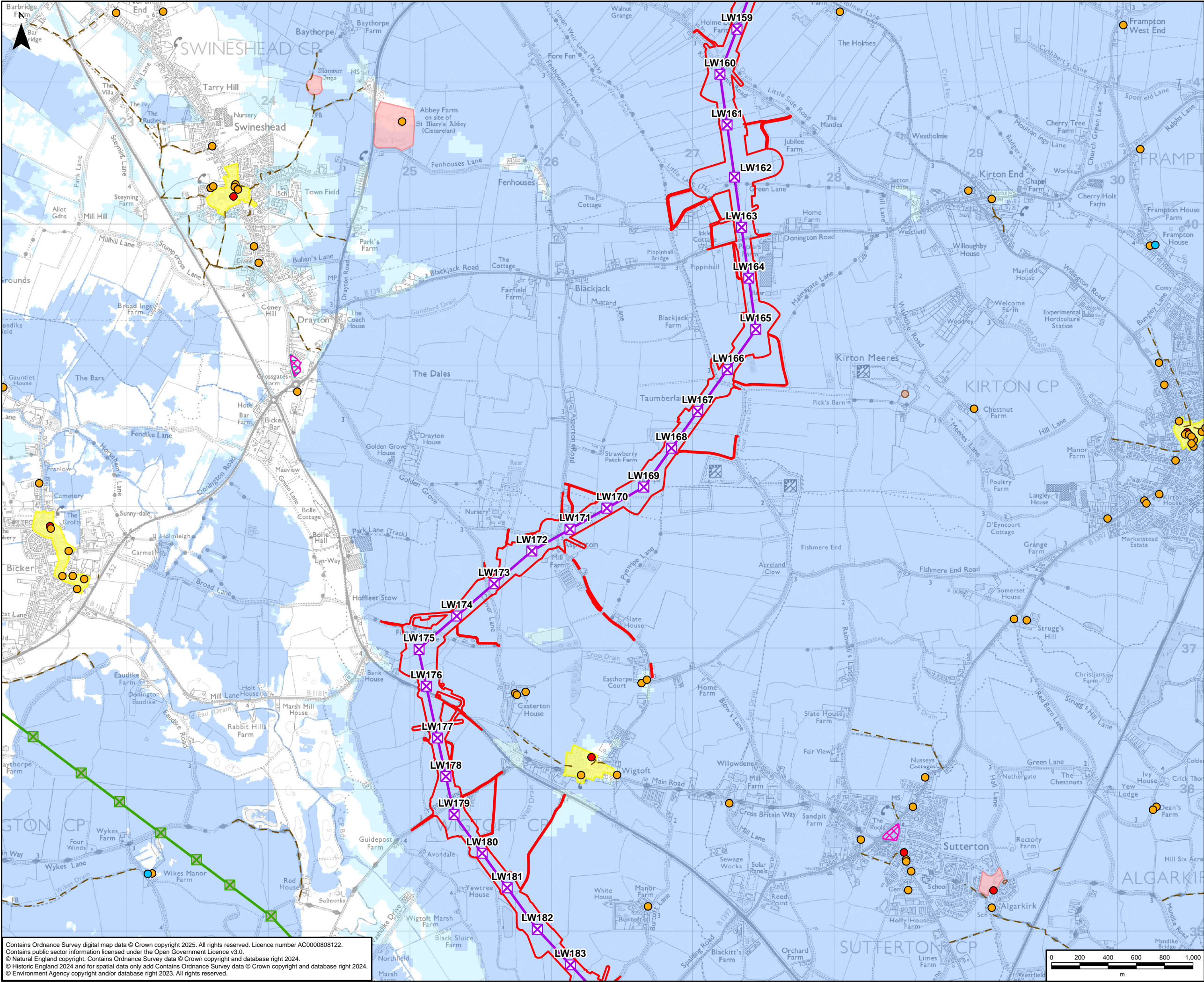


- Legend**
- Draft Order Limits
 - Indicative New Lattice Pylon
 - Indicative New Overhead Line
- Environmental Constraints**
- Listed Building - Grade II
 - Statutory Main River
 - Sustrans National Cycle Network
 - Public Right of Way
 - Country Park
 - Local Wildlife Site (LWS)
 - Historic Landfill Site
 - Scheduled Monument
 - Conservation Area
 - Flood Zone 3
 - Flood Zone 2

NOTE:
These plans show only key environmental constraints in relation to the Project. Further details can be seen on topic specific figures as part of the Supplementary PEI Report and June 2025 PEI Report Volume 2 Parts A, B and C.

A	22/10/2025	First Issue	LC	SV	DR
Rev	Date	Description	GIS	Chk	App
nationalgrid					
Purpose: SUPPLEMENTARY PEI REPORT - SECTION 5					
Scheme: GRIMSBY TO WALPOLE					
Document Title: FIGURE 1 ENVIRONMENTAL CONSTRAINTS PLAN					
Creator: LC	Date: 22/10/2025	Checker: SV	Date: 22/10/2025	Approver: DR	Date: 22/10/2025
Document Type: FIGURE	Scale: 1:25,000	Format: A3	Sheets: 13 OF 19	Rev: A	

Contains Ordnance Survey digital map data © Crown copyright 2025. All rights reserved. Licence number AC0000808122.
Contains public sector information licensed under the Open Government Licence v3.0.
© Natural England copyright. Contains Ordnance Survey data © Crown copyright and database right 2024.
© Historic England 2024 and for spatial data only add Contains Ordnance Survey data © Crown copyright and database right 2024.
© Environment Agency copyright and/or database right 2023. All rights reserved.

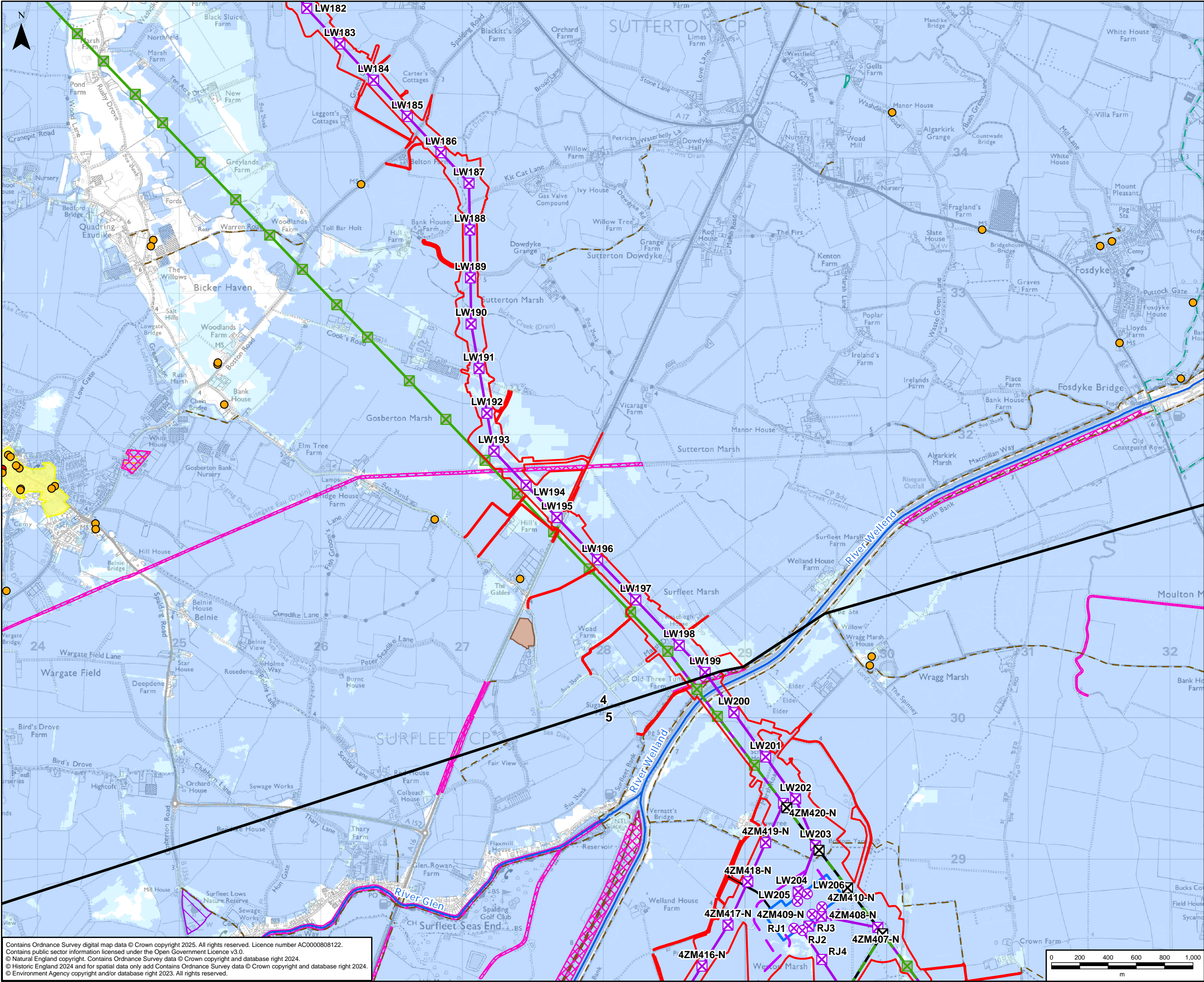


- Legend**
- Draft Order Limits
 - Indicative New Lattice Pylon
 - Existing Lattice Pylon - Not Affected
 - Indicative New Overhead Line
 - Existing Overhead Line - Not Affected
- Environmental Constraints**
- Listed Building - Grade I
 - Listed Building - Grade II*
 - Listed Building - Grade II
 - Public Right of Way
 - Local Wildlife Site (LWS)
 - Historic Landfill Site
 - Scheduled Monument
 - Conservation Area
 - Open Access Land (Countryside and Rights of Way Act 2000)
 - Flood Zone 3
 - Flood Zone 2

NOTE:
These plans show only key environmental constraints in relation to the Project. Further details can be seen on topic specific figures as part of the Supplementary PEI Report and June 2025 PEI Report Volume 2 Parts A, B and C.

A	22/10/2025	First Issue	LC	SV	DR
Rev	Date	Description	GIS	Chk	App
nationalgrid					
Purpose: SUPPLEMENTARY PEI REPORT - SECTION 5					
Scheme: GRIMSBY TO WALPOLE					
Document Title: FIGURE 1 ENVIRONMENTAL CONSTRAINTS PLAN					
Creator: LC	Date: 22/10/2025	Checker: SV	Date: 22/10/2025	Approver: DR	Date: 22/10/2025
Document Type: FIGURE	Scale: 1:25,000	Format: A3	Sheets: 14 OF 19	Rev: A	

Contains Ordnance Survey digital map data © Crown copyright 2025. All rights reserved. Licence number AC0000808122.
Contains public sector information licensed under the Open Government Licence v3.0.
© Natural England copyright. Contains Ordnance Survey data © Crown copyright and database right 2024.
© Historic England 2024 and for spatial data only add Contains Ordnance Survey data © Crown copyright and database right 2024.
© Environment Agency copyright and/or database right 2023. All rights reserved.



GRIMSBY TO WALPOLE LEGEND

Legend

- Draft Order Limits
- Route Section Break
- Indicative New Lattice Pylon
- Indicative New Gantry
- Existing Lattice Pylon - Not Affected
- Existing Lattice Pylon - To Be Dismantled
- Indicative New Overhead Line
- Indicative New Underground Cable
- Existing Overhead Line - Not Affected
- Existing Overhead Line - To Be Modified
- Existing Overhead Line - To Be Dismantled
- Indicative New Substation Boundary
- Indicative Permanent Substation Access Route

Environmental Constraints

- Listed Building - Grade I
- Listed Building - Grade II
- Statutory Main River
- Sustrans National Cycle Network
- Public Right of Way
- Site of Special Scientific Interest (SSSI)
- Local Wildlife Site (LWS)
- Lincolnshire Wildlife Trust (LWT)
- Historic Landfill Site
- Scheduled Monument
- Conservation Area
- Open Access Land (Countryside and Rights of Way Act 2000)
- Flood Zone 3
- Flood Zone 2

NOTE:
These plans show only key environmental constraints in relation to the Project. Further details can be seen on topic specific figures as part of the Supplementary PEI Report and June 2025 PEI Report Volume 2 Parts A, B and C.

A	22/10/2025	First Issue	LC	SV	DR
Rev	Date	Description	GIS	Chk	App

nationalgrid

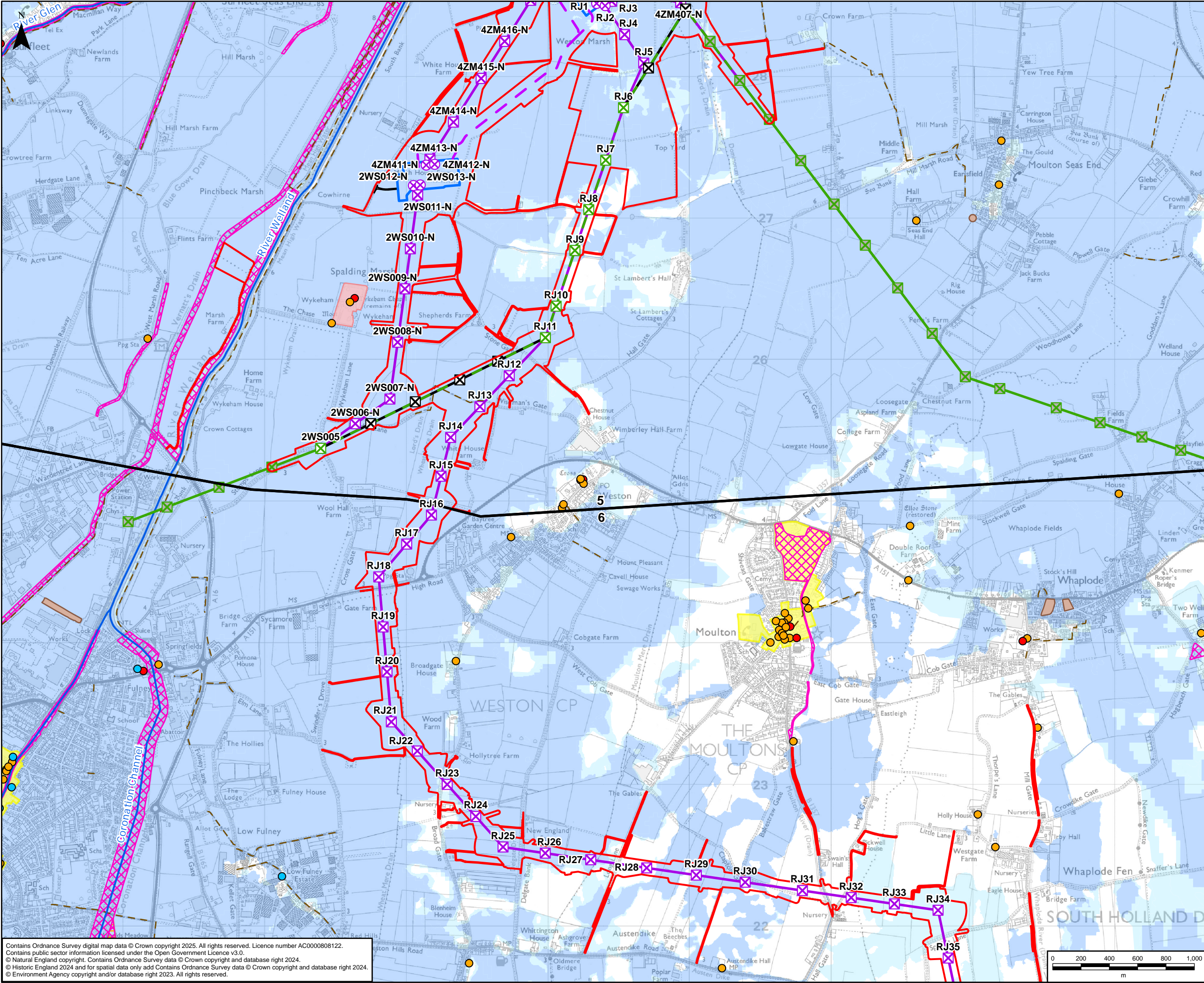
Purpose: SUPPLEMENTARY PEI REPORT - SECTION 5

Scheme: GRIMSBY TO WALPOLE

Document Title: FIGURE 1 ENVIRONMENTAL CONSTRAINTS PLAN

Creator: LC	Date: 22/10/2025	Checker: SV	Date: 22/10/2025	Approver: DR	Date: 22/10/2025
Document Type: FIGURE	Scale: 1:25,000	Format: A3	Sheets: 15 OF 19	Rev: A	

Contains Ordnance Survey digital map data © Crown copyright 2025. All rights reserved. Licence number AC0000808122.
Contains public sector information licensed under the Open Government Licence v3.0.
© Natural England copyright. Contains Ordnance Survey data © Crown copyright and database right 2024.
© Historic England 2024 and for spatial data only add Contains Ordnance Survey data © Crown copyright and database right 2024.
© Environment Agency copyright and/or database right 2023. All rights reserved.



GRIMSBY TO WALPOLE LEGEND

Legend

- Draft Order Limits
- Route Section Break
- Indicative New Lattice Pylon
- Indicative New Gantry
- Existing Lattice Pylon - Not Affected
- Existing Lattice Pylon - To be Modified
- Existing Lattice Pylon - To Be Dismantled
- Indicative New Overhead Line
- Indicative New Underground Cable
- Existing Overhead Line - Not Affected
- Existing Overhead Line - To Be Modified
- Existing Overhead Line - To Be Dismantled
- Indicative New Substation Boundary
- Indicative Permanent Substation Access Route

Environmental Constraints

- Listed Building - Grade I
- Listed Building - Grade II*
- Listed Building - Grade II
- Statutory Main River
- Public Right of Way
- Site of Special Scientific Interest (SSSI)
- Local Wildlife Site (LWS)
- Lincolnshire Wildlife Trust (LWT)
- Historic Landfill Site
- Scheduled Monument
- Conservation Area
- Flood Zone 3
- Flood Zone 2

NOTE:
These plans show only key environmental constraints in relation to the Project. Further details can be seen on topic specific figures as part of the Supplementary PEI Report and June 2025 PEI Report Volume 2 Parts A, B and C.

A	22/10/2025	First Issue	LC	SV	DR
Rev	Date	Description	GIS	Chk	App

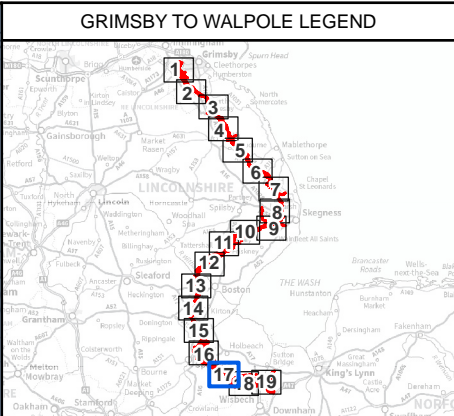
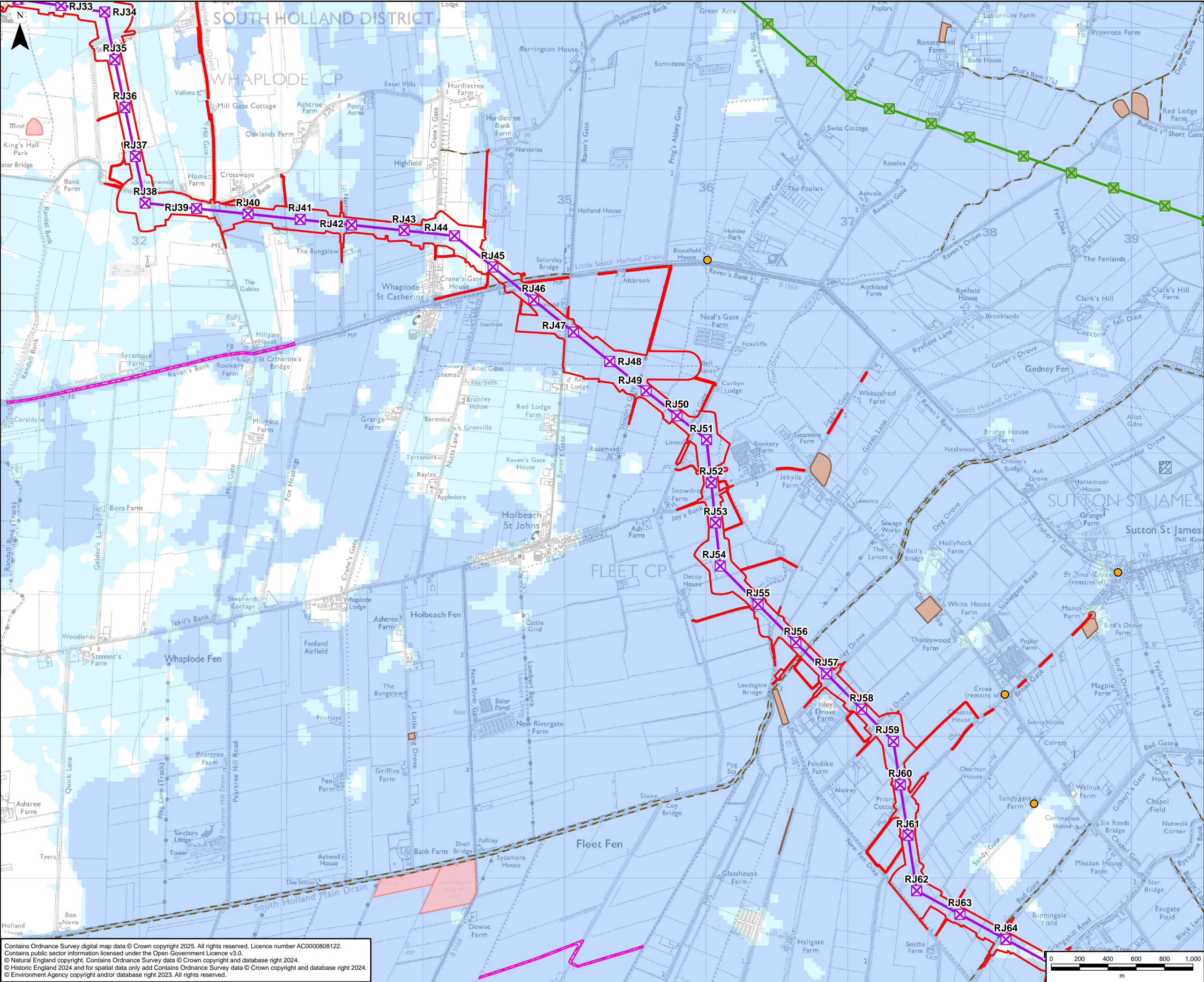
Purpose: SUPPLEMENTARY PEI REPORT - SECTION 5

Scheme: GRIMSBY TO WALPOLE

Document Title: FIGURE 1
ENVIRONMENTAL CONSTRAINTS PLAN

Creator:	Date:	Checker:	Date:	Approver:	Date:
LC	22/10/2025	SV	22/10/2025	DR	22/10/2025
Document Type:	Scale:	Format:	Sheets:	Rev:	
FIGURE	1:25,000	A3	16 OF 19	A	

Contains Ordnance Survey digital map data © Crown copyright 2025. All rights reserved. Licence number AC0000808122.
Contains public sector information licensed under the Open Government Licence v3.0.
© Natural England copyright. Contains Ordnance Survey data © Crown copyright and database right 2024.
© Historic England 2024 and for spatial data only and Contains Ordnance Survey data © Crown copyright and database right 2024.
© Environment Agency copyright and/or database right 2023. All rights reserved.

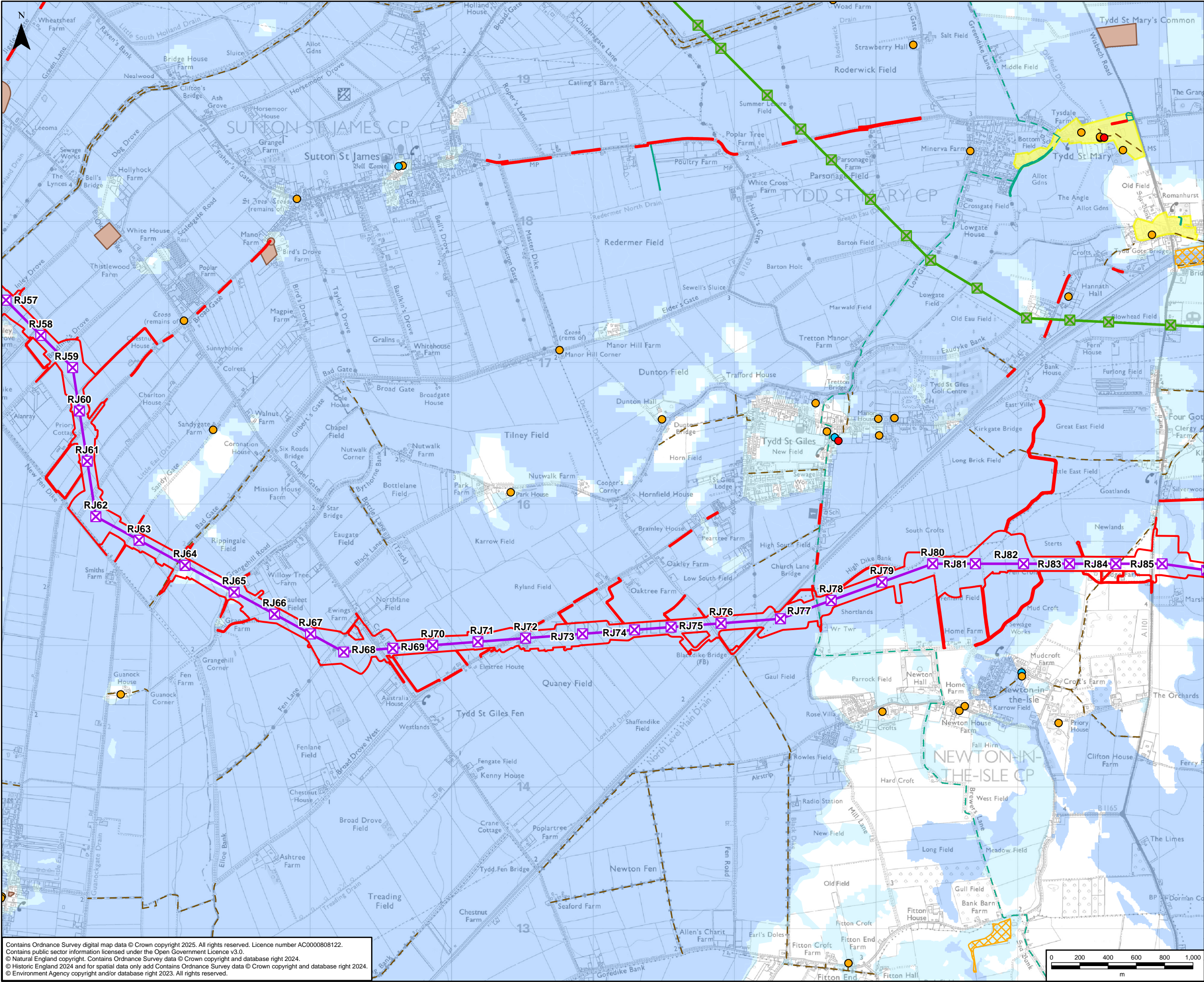


- Legend**
- Draft Order Limits
 - Indicative New Lattice Pylon
 - Existing Lattice Pylon - Not Affected
 - Indicative New Overhead Line
 - Existing Overhead Line - Not Affected
- Environmental Constraints**
- Listed Building - Grade II
 - Public Right of Way
 - Local Wildlife Site (LWS)
 - Historic Landfill Site
 - Scheduled Monument
 - Flood Zone 3
 - Flood Zone 2

NOTE:
These plans show only key environmental constraints in relation to the Project. Further details can be seen on topic specific figures as part of the Supplementary PEI Report and June 2025 PEI Report Volume 2 Parts A, B and C.

A	22/10/2025	First Issue	LC	SV	DR
Rev	Date	Description	GIS	Chk	App
nationalgrid					
Purpose: SUPPLEMENTARY PEI REPORT - SECTION 5					
Scheme: GRIMSBY TO WALPOLE					
Document Title: FIGURE 1 ENVIRONMENTAL CONSTRAINTS PLAN					
Creator: LC	Date: 22/10/2025	Checker: SV	Date: 22/10/2025	Approver: DR	Date: 22/10/2025
Document Type: FIGURE	Scale: 1:25,000	Format: A3	Sheets: 17 OF 19	Rev: A	

Contains Ordnance Survey digital map data © Crown copyright 2025. All rights reserved. Licence number AC0000808122.
Contains public sector information licensed under the Open Government Licence v3.0.
© Natural England copyright. Contains Ordnance Survey data © Crown copyright and database right 2024.
© Historic England 2024 and for spatial data only add Contains Ordnance Survey data © Crown copyright and database right 2024.
© Environment Agency copyright and/or database right 2023. All rights reserved.



GRIMSBY TO WALPOLE LEGEND

Legend

- Draft Order Limits
- Indicative New Lattice Pylon
- Existing Lattice Pylon - Not Affected
- Indicative New Overhead Line
- Existing Overhead Line - Not Affected

Environmental Constraints

- Listed Building - Grade I
- Listed Building - Grade II*
- Listed Building - Grade II
- Sustrans National Cycle Network
- Public Right of Way
- County Wildlife Site (CWS)
- Historic Landfill Site
- Scheduled Monument
- Conservation Area
- Open Access Land (Countryside and Rights of Way Act 2000)
- Flood Zone 3
- Flood Zone 2

NOTE:
These plans show only key environmental constraints in relation to the Project. Further details can be seen on topic specific figures as part of the Supplementary PEI Report and June 2025 PEI Report Volume 2 Parts A, B and C.

A	22/10/2025	First Issue	LC	SV	DR
Rev	Date	Description	GIS	Chk	App

nationalgrid

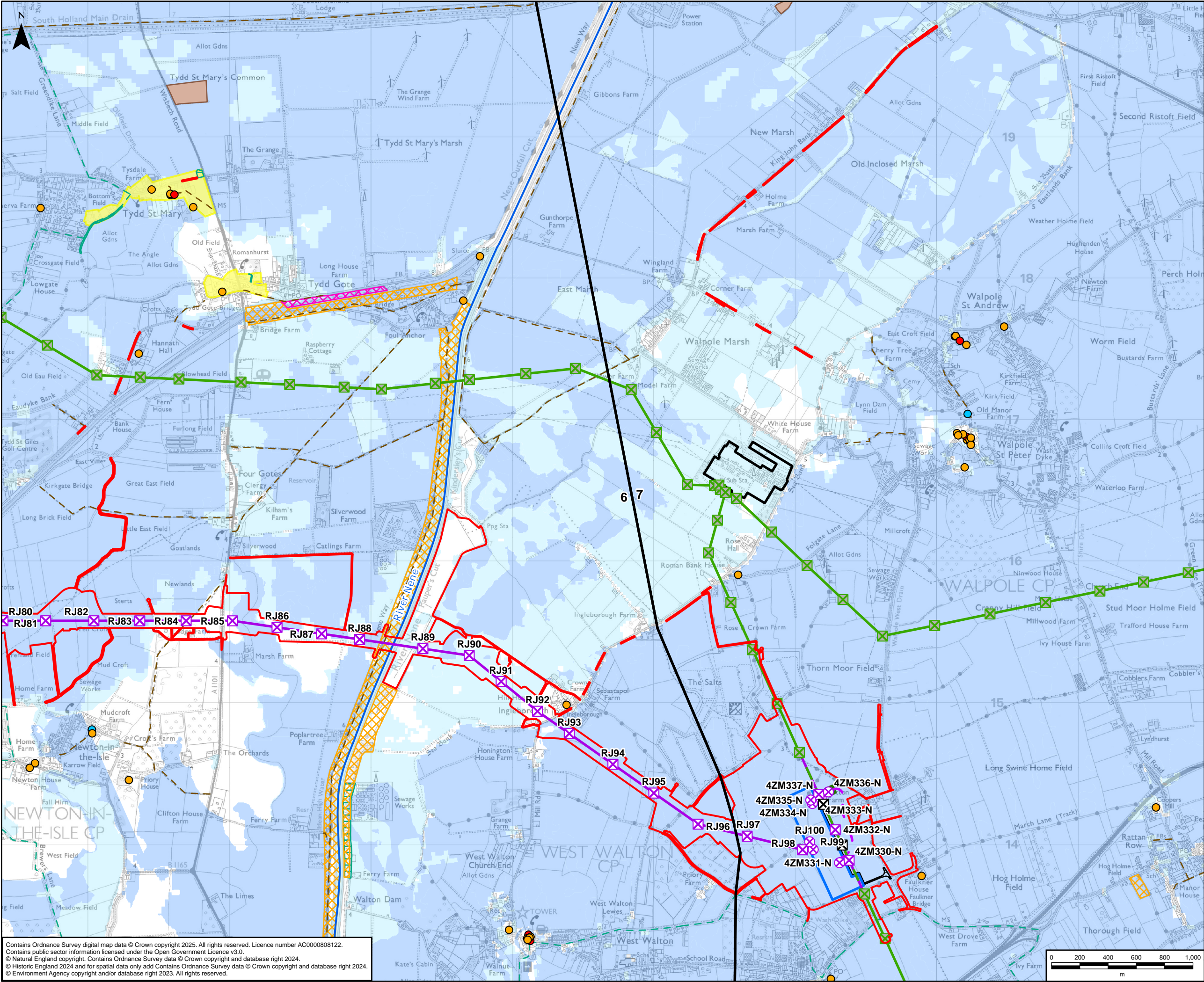
Purpose: SUPPLEMENTARY PEI REPORT - SECTION 5

Scheme: GRIMSBY TO WALPOLE

Document Title: FIGURE 1 ENVIRONMENTAL CONSTRAINTS PLAN

Creator: LC	Date: 22/10/2025	Checker: SV	Date: 22/10/2025	Approver: DR	Date: 22/10/2025
Document Type: FIGURE	Scale: 1:25,000	Format: A3	Sheets: 18 OF 19	Rev: A	

Contains Ordnance Survey digital map data © Crown copyright 2025. All rights reserved. Licence number AC0000808122.
Contains public sector information licensed under the Open Government Licence v3.0.
© Natural England copyright. Contains Ordnance Survey data © Crown copyright and database right 2024.
© Historic England 2024 and for spatial data only add Contains Ordnance Survey data © Crown copyright and database right 2024.
© Environment Agency copyright and/or database right 2023. All rights reserved.



GRIMSBY TO WALPOLE LEGEND

Legend

- Draft Order Limits
- Route Section Break
- Indicative New Lattice Pylon
- Indicative New Gantry
- Existing Lattice Pylon - Not Affected
- Existing Lattice Pylon - To Be Dismantled
- Indicative New Overhead Line
- Indicative New Underground Cable
- Existing Overhead Line - Not Affected
- Existing Overhead Line - To Be Modified
- Existing Overhead Line - To Be Dismantled
- Existing Substation Boundary
- Indicative New Substation Boundary
- Indicative Cable Sealing End Compound Boundary
- Indicative Permanent Substation Access Route

Environmental Constraints

- Listed Building - Grade I
- Listed Building - Grade II*
- Listed Building - Grade II
- Statutory Main River
- Sustrans National Cycle Network
- Public Right of Way
- Local Wildlife Site (LWS)
- County Wildlife Site (CWS)
- Historic Landfill Site
- Conservation Area
- Open Access Land (Countryside and Rights of Way Act 2000)
- Flood Zone 3
- Flood Zone 2

NOTE:
These plans show only key environmental constraints in relation to the Project. Further details can be seen on topic specific figures as part of the Supplementary PEI Report and June 2025 PEI Report Volume 2 Parts A, B and C.

A	22/10/2025	First Issue	LC	SV	DR
Rev	Date	Description	GIS	Chk	App

Purpose: SUPPLEMENTARY PEI REPORT - SECTION 5

Scheme: GRIMSBY TO WALPOLE

Document Title: **FIGURE 1**
ENVIRONMENTAL CONSTRAINTS PLAN

Creator:	Date:	Checker:	Date:	Approver:	Date:
LC	22/10/2025	SV	22/10/2025	DR	22/10/2025

Document Type:	Scale:	Format:	Sheets:	Rev:
FIGURE	1:25,000	A3	19 OF 19	A

Contains Ordnance Survey digital map data © Crown copyright 2025. All rights reserved. Licence number AC0000808122.
Contains public sector information licensed under the Open Government Licence v3.0.
© Natural England copyright. Contains Ordnance Survey data © Crown copyright and database right 2024.
© Historic England 2024 and for spatial data only Contains Ordnance Survey data © Crown copyright and database right 2024.
© Environment Agency copyright and/or database right 2023. All rights reserved.