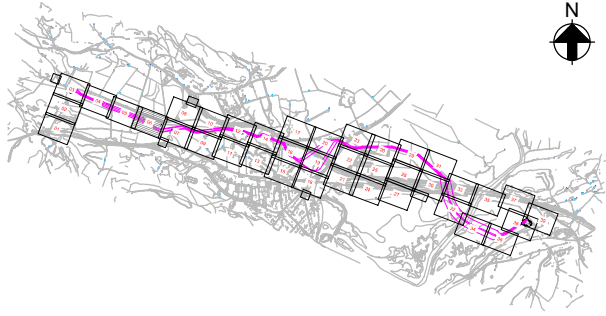


Key Plan

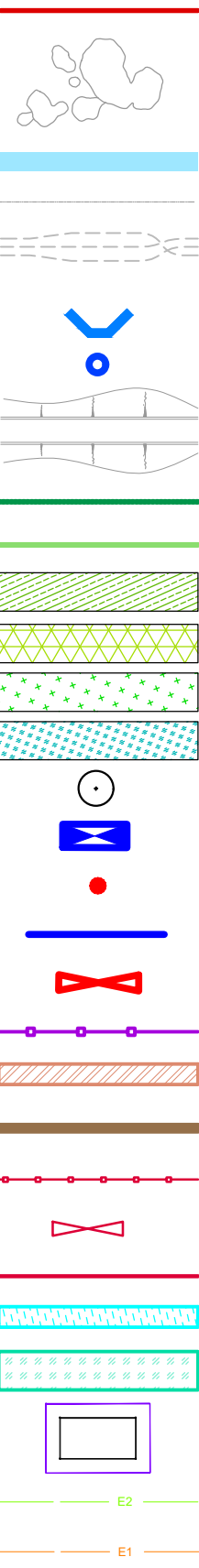


Notes

1. Do not scale from this drawing.
2. Drawing to be printed in colour.
3. All dimensions in metres unless otherwise stated.
4. All levels are in metres Above Ordnance Datum (mAOD).
5. For detailed landscaping refer to AECOM Landscaping Plan.

Legend

- Work site boundary
- Existing trees and vegetation
- Existing watercourse
- Existing overhead line cables
- Proposed underground cable route (Only shown for context)
- Proposed drain headwall outfall
- Proposed Ø450mm inspection chamber
- Proposed access road and embankment (1.3 slope unless noted otherwise)
- Hedgerow creation with trees
- Headrow creation
- Marshy grassland
- Scrub planting
- Neutral grassland
- Ditch grassland fieldlayer
- Planted tree
- Street furniture reinstated
- Posts reinstated
- Road signs reinstated
- Gates reinstated
- Fences reinstated
- Stone walls reinstated
- Kerbs reinstated
- Proposed wildlife proof fence
- Proposed access gate
- Proposed stone wall
- Railway to be reinstated
- Decommissioning reinstatement
- Fenced compound for link boxes
- NG existing 400kV cable (underground)
- SPEN existing 132kV cable (underground)



© Crown copyright and database rights 2023 Ordnance Survey 0100031673

This document is issued for the party which commissioned it and for specific purposes connected with the captioned project only. It should not be relied upon by any other party or used for any other purpose. We accept no responsibility for the consequences of this document being relied upon by any other party, or being used for any other purpose, or containing any error or omission which is due to an error or omission in data supplied to us by other parties.

Dwg Title:
Planning Drawings
Proposed Site Plan (Alternative HDD)
Sheet 6

Site: Glaslyn Cable Uprating		A1 100%	CAD
Originator Dwg No: GLAS-ARUP-70-XX-DR-X-9140	Originators Proj.Ref: 295280-00		
NG Investment No:	Sheet No:	Total No. of Sheets	Issue:
NG Dwg No:	6	39	B
Scale: 1:500			



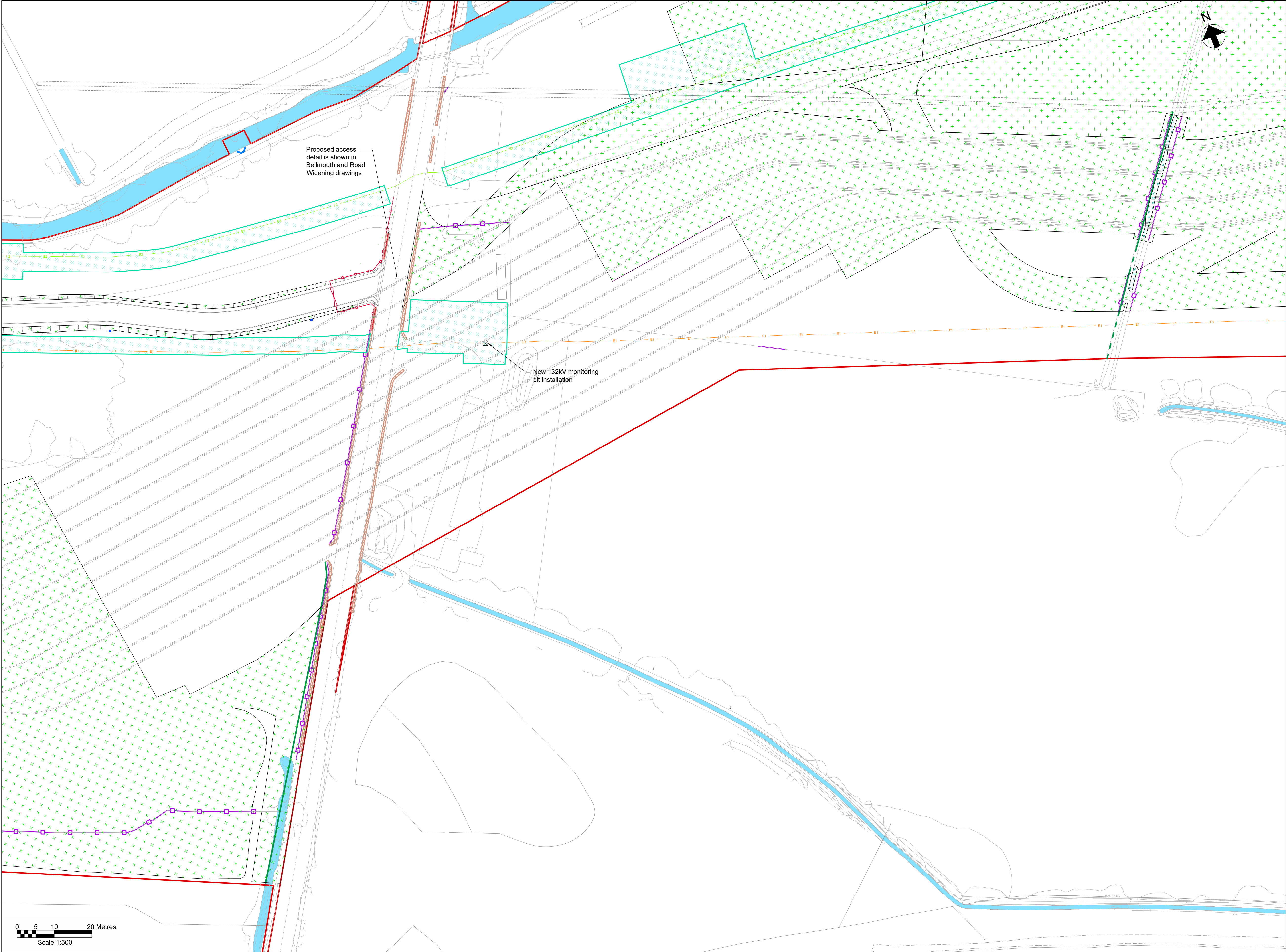
J. MURPHY & SONS LTD
Hiview House, Highgate Road, London NW5 1TN

National Grid
National Grid plc, Warwick Technology Park, Gallows Hill, Warwick, CV34 6DA

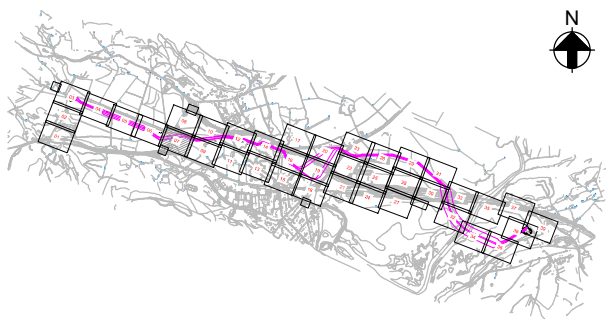
8 Fitzroy Street London
W1T 4BJ, United Kingdom
Tel +44(0)20 7636 1531 Fax +44(0)20 7580 3924
www.arup.com

B	07/08/25	BA	RB	GT	Updated following NG comments
A	11/06/25	BA	GT	GT	Issued for Planning
ISSUE	DATE	DRAWN	CHECKED	APPROVED	REMARKS

Draft WIP



Key Plan

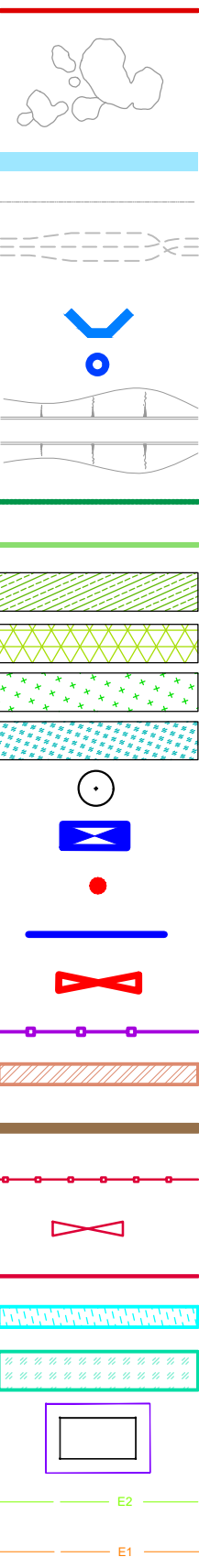


Notes

- 1. Do not scale from this drawing.
- 2. Drawing to be printed in colour.
- 3. All dimensions in metres unless otherwise stated.
- 4. All levels are in metres Above Ordnance Datum (mAOD).
- 5. For detailed landscaping refer to AECOM Landscaping Plan.

Legend

- Work site boundary
- Existing trees and vegetation
- Existing watercourse
- Existing overhead line cables
- Proposed underground cable route (Only shown for context)
- Proposed drain headwall outfall
- Proposed Ø450mm inspection chamber
- Proposed access road and embankment (1:3 slope unless noted otherwise)
- Hedgerow creation with trees
- Headrow creation
- Marshy grassland
- Scrub planting
- Neutral grassland
- Ditch grassland fieldlayer
- Planted tree
- Street furniture reinstated
- Posts reinstated
- Road signs reinstated
- Gates reinstated
- Fences reinstated
- Stone walls reinstated
- Kerbs reinstated
- Proposed wildlife proof fence
- Proposed access gate
- Proposed stone wall
- Railway to be reinstated
- Decommissioning reinstatement
- Fenced compound for link boxes
- NG existing 400kV cable (underground)
- SPEN existing 132kV cable (underground)



© Crown copyright and database rights 2023 Ordnance Survey 0100031673

This document is issued for the party which commissioned it and for specific purposes connected with the captioned project only. It should not be relied upon by any other party or used for any other purpose. We accept no responsibility for the consequences of this document being relied upon by any other party, or being used for any other purpose, or containing any error or omission which is due to an error or omission in data supplied to us by other parties.

Dwg Title:
Planning Drawings
Proposed Site Plan (Alternative HDD)
Sheet 7

Site: Glaslyn Cable Uprating		A1 100%	CAD
Originator Dwg No: GLAS-ARUP-70-XX-DR-X-9141	Originators Proj.Ref: 295280-00		
NG Investment No:	Sheet No:	Total No. of Sheets	Issue:
NG Dwg No:	7	39	B
Scale: 1:500			



B	07/08/25	BA	RB	GT	Updated following NG comments
A	11/06/25	BA	GT	GT	Issued for Planning
ISSUE	DATE	DRAWN	CHECKED	APPROVED	REMARKS

Draft WIP

J. MURPHY & SONS LTD
Hiview House, Highgate Road, London NW5 1TN

National Grid
National Grid plc, Warwick Technology Park, Gallows Hill, Warwick, CV34 6DA

8 Fitzroy Street London
W1T 4BJ, United Kingdom
Tel +44(0)20 7636 1531 Fax +44(0)20 7580 3924
www.arup.com