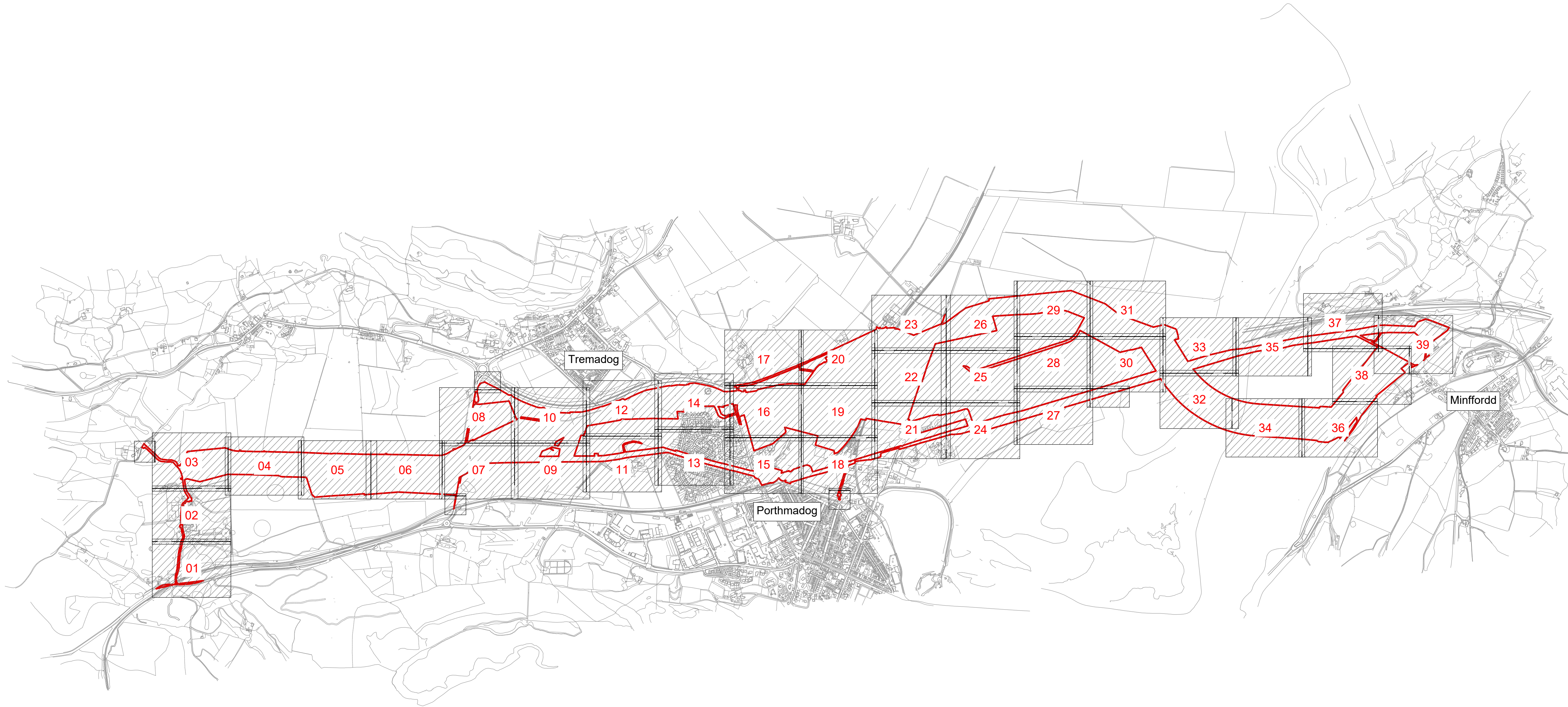


- Notes:
1. Do not scale from this drawing.
 2. Drawing to be printed in colour.
 3. All dimensions in metres unless otherwise stated.
 4. All levels are in metres Above Ordnance Datum (mAOD)
 5. Existing ground model and utilities information based on survey MGS54157 dated 08/09/23 and undertaken by Murphy Geospatial, with additional data from subsequent GPR.

Legend:

Drawing Sheet Number 01

Work site boundary



© Crown copyright and database rights 2023 Ordnance Survey 0100031673

This document is issued for the party which commissioned it and for specific purposes connected with the captioned project only. It should not be relied upon by any other party or used for any other purpose. We accept no responsibility for the consequences of this document being relied upon by any other party, or being used for any other purpose, or containing any error or omission which is due to an error or omission in data supplied to us by other parties.

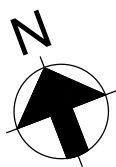
Dwg Title:
Planning Drawings
Existing Site Plan Location and Key Plan



C	12/09/25	RA	RB	GT	Updated following NG comments
B	07/08/25	RA	RB	GT	Updated following NG comments
A	11/06/25	RA	JL	GT	Issued For Planning
ISSUE	DATE	DRAWN	CHECKED	APPROVED	REMARKS

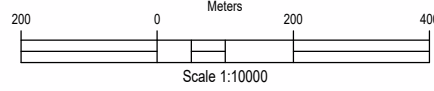
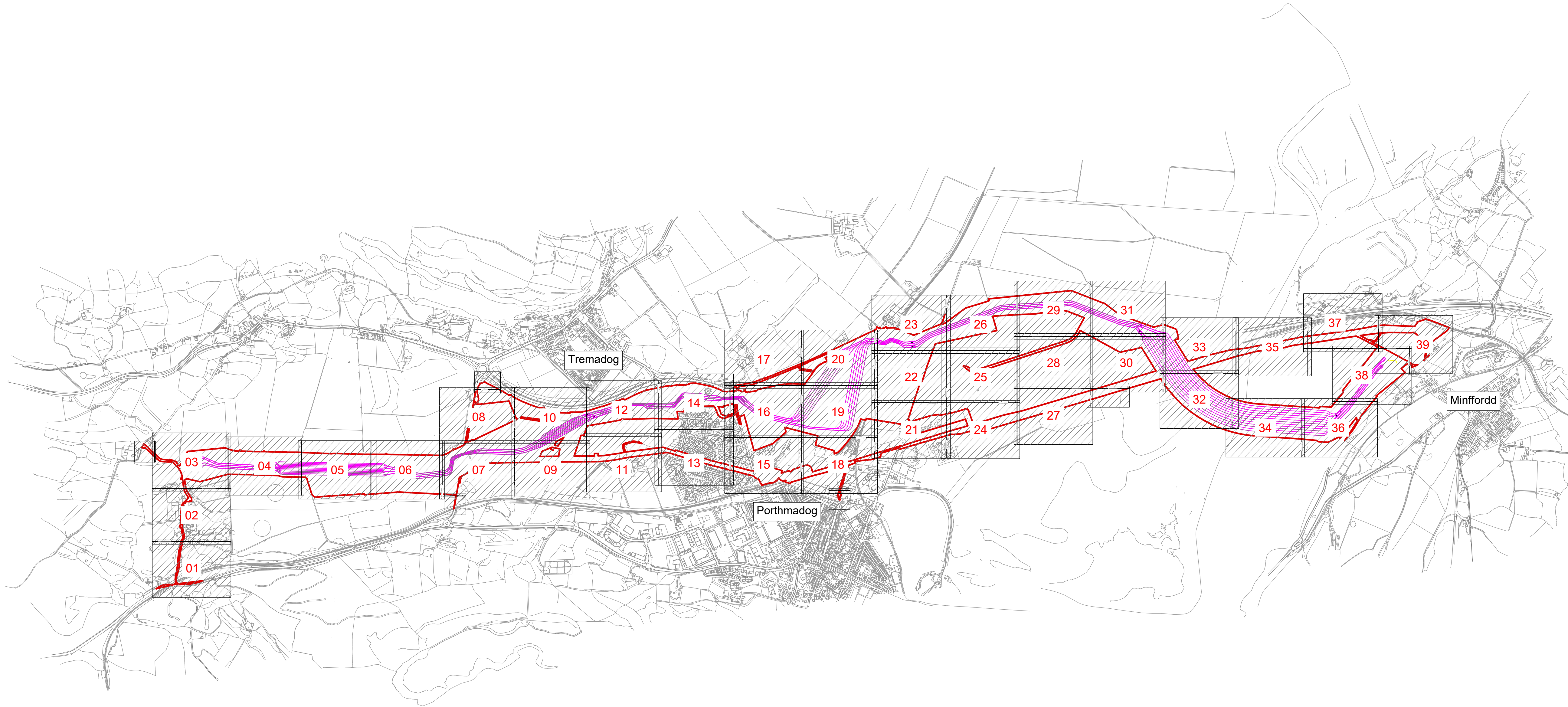
Draft WIP

Site: Glaslyn Cable Uprating		A1 100%	CAD	
Originator Dwg No: GLAS-ARUP-70-XX-DR-X-9000		Originators Proj. Ref: 295280-00		
NG Investment No:				
NG Dwg No:		Sheet No:	Total No. of Sheets	Issue:
Scale: 1:10000		1	1	C



- Notes**
1. Do not scale from this drawing.
 2. Drawing to be printed in colour.
 3. All dimensions in metres unless otherwise stated.
 4. All levels are in meters Above Ordnance Datum (mAOD).
 5. For detailed landscaping refer to AECOM Landscaping Plan.

- Legend**
- Work site boundary
- Proposed underground cable route
- Drawing sheet number
- 01



© Crown copyright and database rights 2023 Ordnance Survey 0100031673

This document is issued for the party which commissioned it and for specific purposes connected with the captioned project only. It should not be relied upon by any other party or used for any other purpose. We accept no responsibility for the consequences of this document being relied upon by any other party, or being used for any other purpose, or containing any error or omission which is due to an error or omission in data supplied to us by other parties.

Dwg Title:
Planning Drawings
Proposed Site Plan Location and Key Plan



C	12/09/25	RA	RB	GT	Updated following NG comments
B	07/08/25	BA	RB	GT	Updated following NG comments
A	11/06/25	BA	GT	GT	Issued for Planning
ISSUE	DATE	DRAWN	CHECKED	APPROVED	REMARKS

Draft WIP

Site: Glaslyn Cable Uprating		A1	CAD
Originator Dwg No: GLAS-ARUP-70-XX-DR-X-9100		100%	
NG Investment No:		295280-00	
NG Dwg No:		Sheet No:	Total No. of Sheets
Scale: 1:10000		1	1
		Issue: C	