

Legend

- Indicative Wider Works Site Boundary
- 250m Buffer of Indicative Wider Works Site Boundary

Agricultural Land Classification (ALC)

- Grade 3a
- Grade 3b
- Grade 4
- Grade 5
- Non Agricultural
- Urban

NOTES

1. Agricultural Land Classification data supplied as part of the Groundsure data search request. The search area was 250m from the Works site boundary at the time of the search request.

A	18/08/2025	Environmental Statement	LP	SB	NL
Rev	Date	Description	GIS	Chk	App

nationalgrid

Scheme: PENTIR TO TRAWSFYNYDD REINFORCEMENT

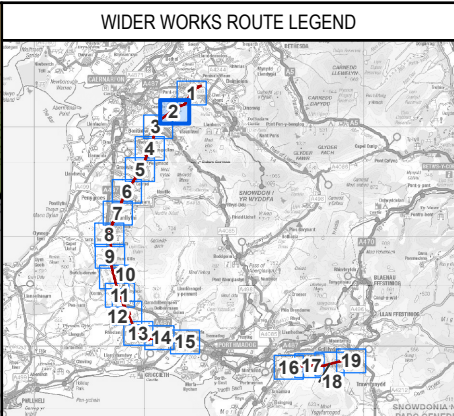
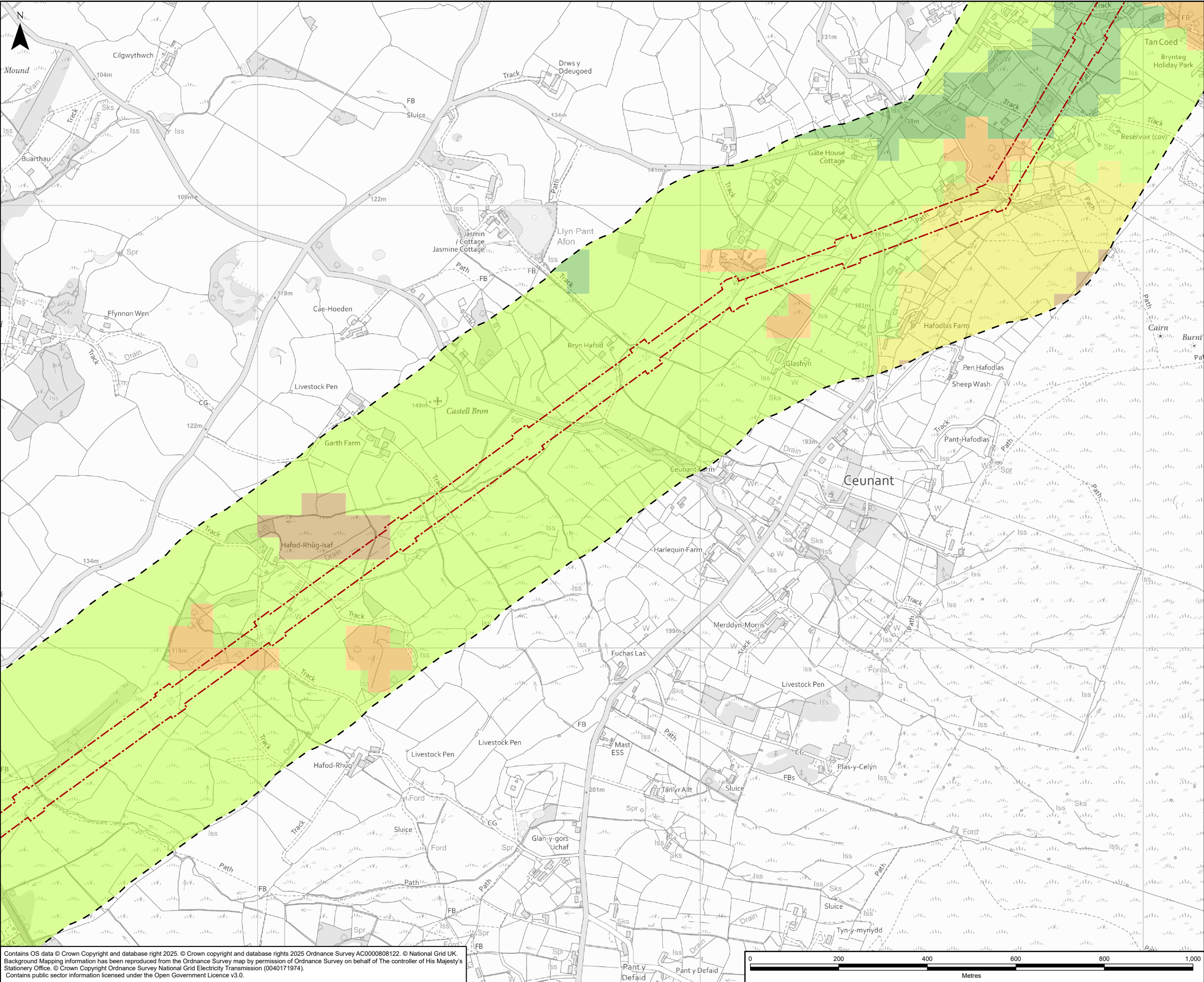
Volume: VOLUME 8: APPENDICES WIDER WORKS

Document Title: FIGURE 6.A.10 AGRICULTURAL LAND CLASSIFICATION

Creator:	Date:	Checker:	Date:	Approver:	Date:
LP	18/08/2025	SB	18/08/2025	NL	18/08/2025

Document Type:	Scale:	Format:	Sheets:	Rev:
FIGURE	1:8,000	A3	1 OF 19	A

Contains OS data © Crown Copyright and database right 2025. © Crown copyright and database rights 2025 Ordnance Survey AC0000808122. © National Grid UK. Background Mapping information has been reproduced from the Ordnance Survey map by permission of Ordnance Survey on behalf of The controller of His Majesty's Stationery Office. © Crown Copyright Ordnance Survey National Grid Electricity Transmission (0040171974). Contains public sector information licensed under the Open Government Licence v3.0.



Legend

- Indicative Wider Works Site Boundary
- 250m Buffer of Indicative Wider Works Site Boundary

Agricultural Land Classification (ALC)

- Grade 3a
- Grade 3b
- Grade 4
- Grade 5
- Non Agricultural

NOTES

1. Agricultural Land Classification data supplied as part of the Groundsure data search request. The search area was 250m from the Works site boundary at the time of the search request.

A	18/08/2025	Environmental Statement	LP	SB	NL
Rev	Date	Description	GIS	Chk	App

nationalgrid

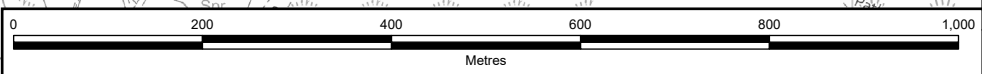
Scheme: **PENTIR TO TRAWSFYNYDD REINFORCEMENT**

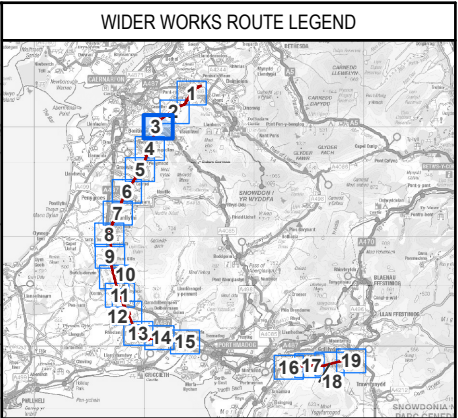
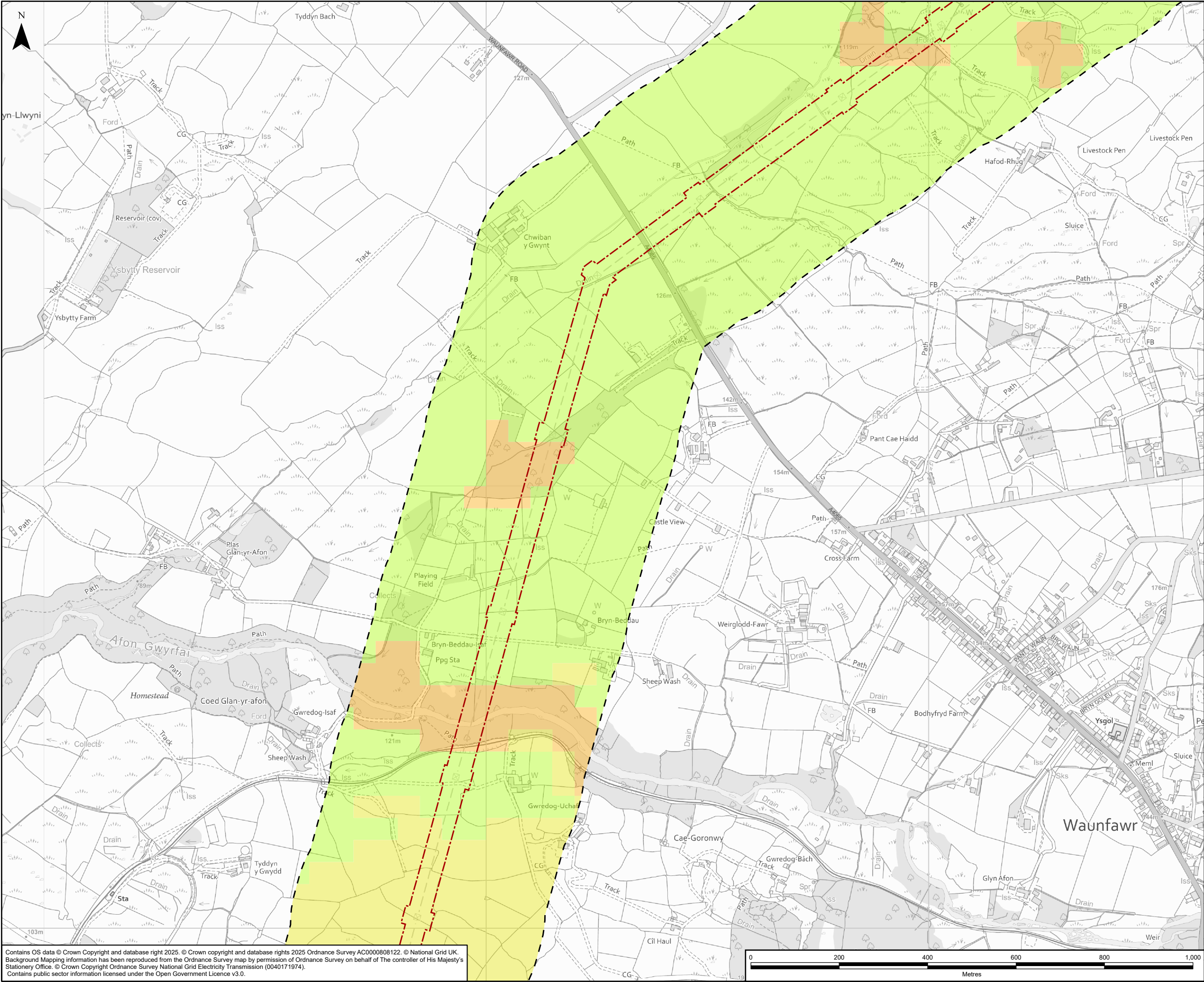
Volume: **VOLUME 8: APPENDICES WIDER WORKS**

Document Title: **FIGURE 6.A.10 AGRICULTURAL LAND CLASSIFICATION**

Creator: LP	Date: 18/08/2025	Checker: SB	Date: 18/08/2025	Approver: NL	Date: 18/08/2025
Document Type: FIGURE	Scale: 1:8,000	Format: A3	Sheets: 2 OF 19	Rev: A	

Contains OS data © Crown Copyright and database right 2025. © Crown copyright and database rights 2025 Ordnance Survey AC0000808122. © National Grid UK. Background Mapping information has been reproduced from the Ordnance Survey map by permission of Ordnance Survey on behalf of The controller of His Majesty's Stationery Office. © Crown Copyright Ordnance Survey National Grid Electricity Transmission (0040171974). Contains public sector information licensed under the Open Government Licence v3.0.





Legend

- Indicative Wider Works Site Boundary
- 250m Buffer of Indicative Wider Works Site Boundary
- Agricultural Land Classification (ALC)
 - Grade 3b
 - Grade 4
 - Non Agricultural

NOTES

1. Agricultural Land Classification data supplied as part of the Groundsure data search request. The search area was 250m from the Works site boundary at the time of the search request.

Rev	Date	Description	GIS	Chk	App
A	18/08/2025	Environmental Statement	LP	SB	NL

nationalgrid

Scheme: PENTIR TO TRAFFSFYNNDD REINFORCEMENT

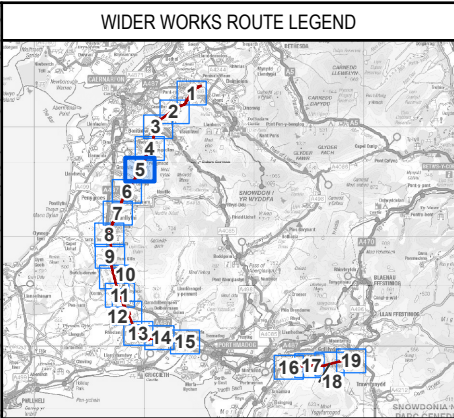
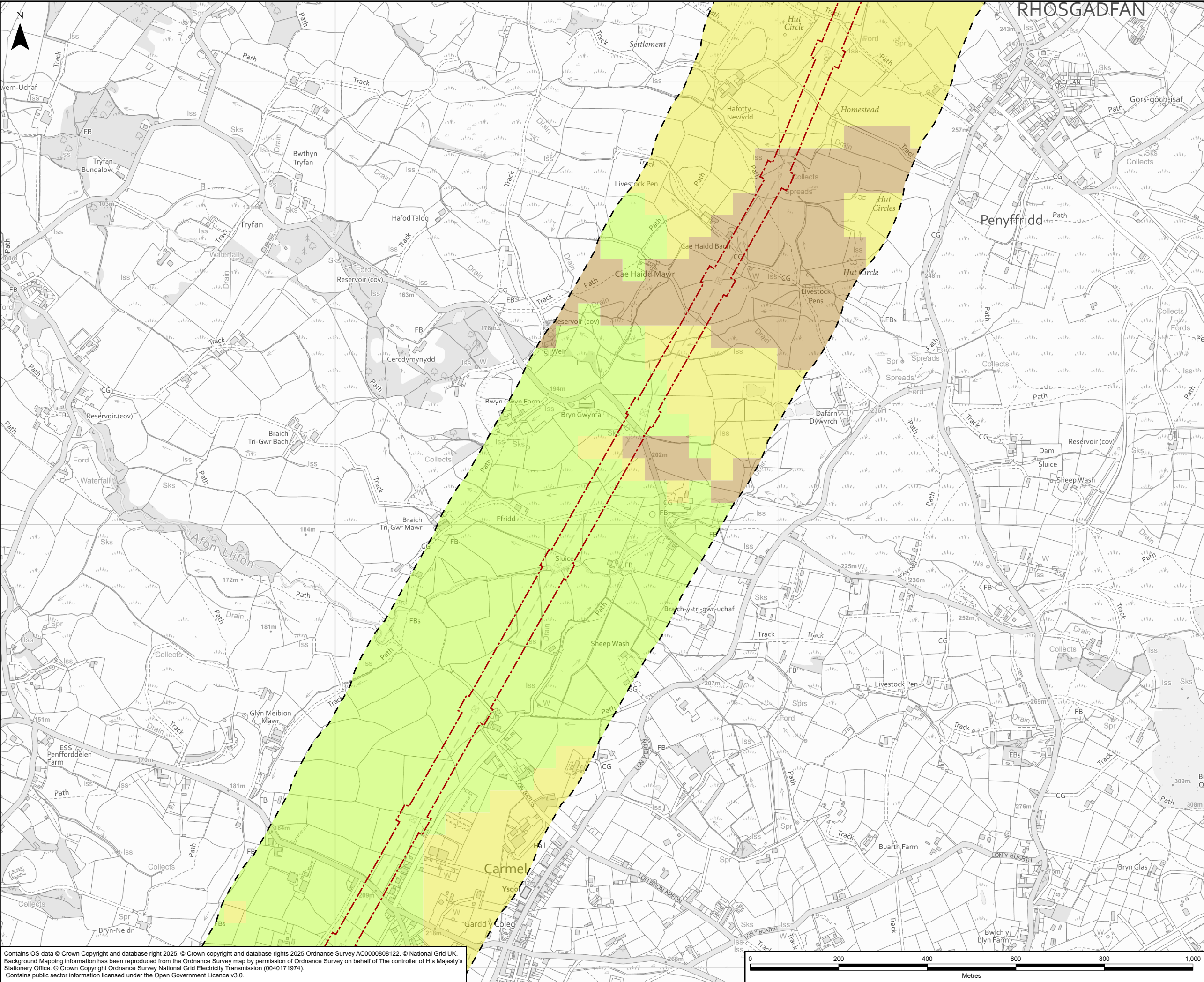
Volume: VOLUME 8: APPENDICES WIDER WORKS

Document Title: FIGURE 6.A.10 AGRICULTURAL LAND CLASSIFICATION

Creator:	Date:	Checker:	Date:	Approver:	Date:
LP	18/08/2025	SB	18/08/2025	NL	18/08/2025

Document Type:	Scale:	Format:	Sheets:	Rev:
FIGURE	1:8,000	A3	3 OF 19	A

Contains OS data © Crown Copyright and database right 2025. © Crown copyright and database rights 2025 Ordnance Survey AC0000808122. © National Grid UK. Background Mapping information has been reproduced from the Ordnance Survey map by permission of Ordnance Survey on behalf of The controller of His Majesty's Stationery Office. © Crown Copyright Ordnance Survey National Grid Electricity Transmission (0040171974). Contains public sector information licensed under the Open Government Licence v3.0.



Legend

- Indicative Wider Works Site Boundary
- 250m Buffer of Indicative Wider Works Site Boundary
- Agricultural Land Classification (ALC)
 - Grade 3b
 - Grade 4
 - Grade 5

NOTES

1. Agricultural Land Classification data supplied as part of the Groundsure data search request. The search area was 250m from the Works site boundary at the time of the search request.

A	18/08/2025	Environmental Statement	LP	SB	NL
Rev	Date	Description	GIS	Chk	App

nationalgrid

Scheme: PENTIR TO TRAWSFYNYDD REINFORCEMENT

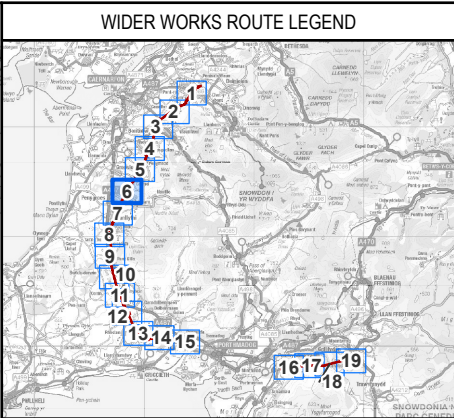
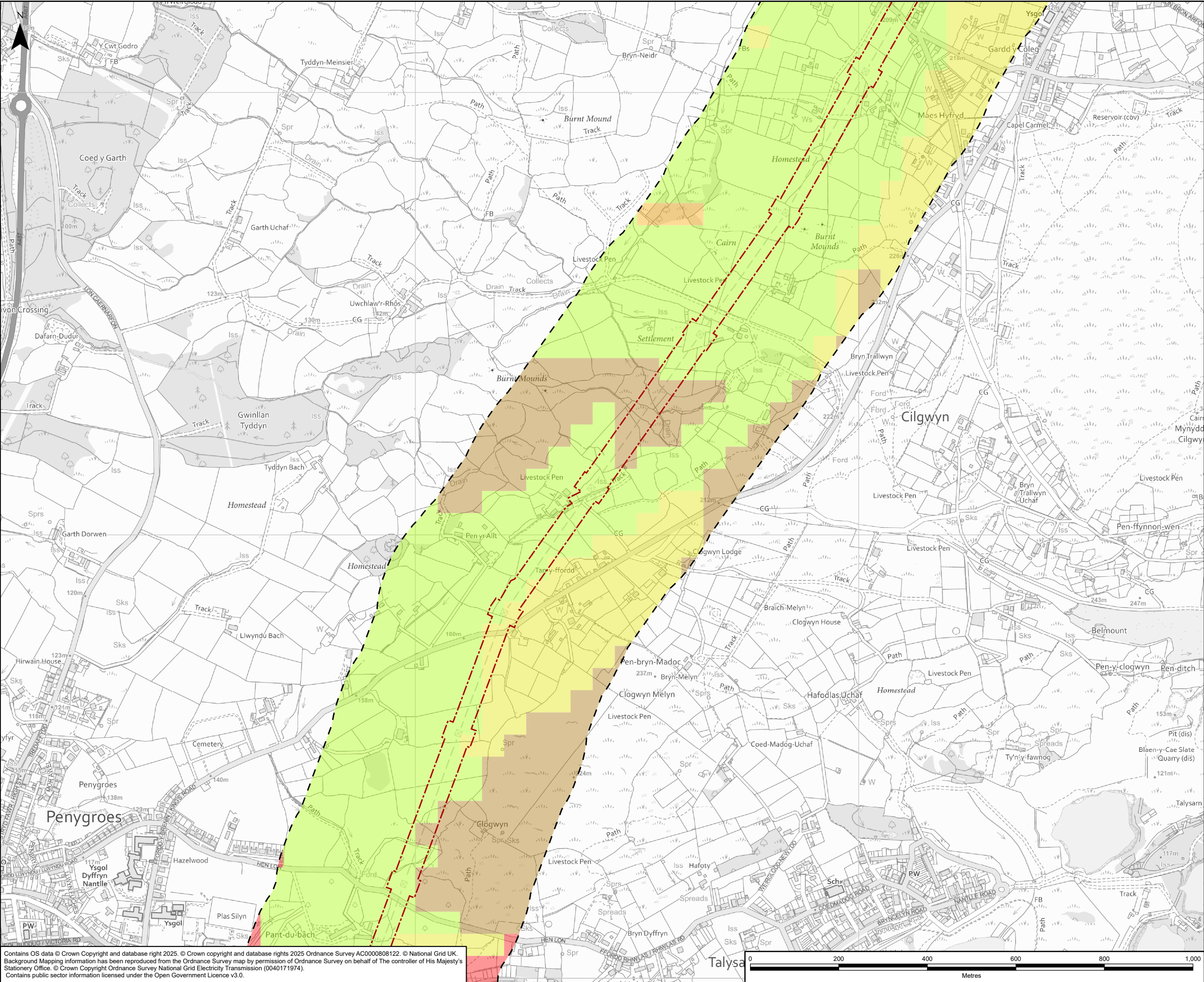
Volume: VOLUME 8: APPENDICES WIDER WORKS

Document Title: FIGURE 6.A.10 AGRICULTURAL LAND CLASSIFICATION

Creator:	Date:	Checker:	Date:	Approver:	Date:
LP	18/08/2025	SB	18/08/2025	NL	18/08/2025

Document Type:	Scale:	Format:	Sheets:	Rev:
FIGURE	1:8,000	A3	5 OF 19	A

Contains OS data © Crown Copyright and database right 2025. © Crown copyright and database rights 2025 Ordnance Survey AC0000808122. © National Grid UK. Background Mapping information has been reproduced from the Ordnance Survey map by permission of Ordnance Survey on behalf of The controller of His Majesty's Stationery Office. © Crown Copyright Ordnance Survey National Grid Electricity Transmission (0040171974). Contains public sector information licensed under the Open Government Licence v3.0.



Legend

- Indicative Wider Works Site Boundary
- 250m Buffer of Indicative Wider Works Site Boundary
- Agricultural Land Classification (ALC)**
 - Grade 3a
 - Grade 3b
 - Grade 4
 - Grade 5
 - Non Agricultural
 - Urban

NOTES

1. Agricultural Land Classification data supplied as part of the Groundsure data search request. The search area was 250m from the Works site boundary at the time of the search request.

Rev	Date	Description	GIS	Chk	App
A	18/08/2025	Environmental Statement	LP	SB	NL

nationalgrid

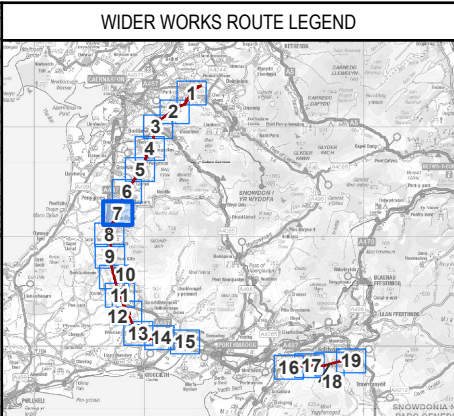
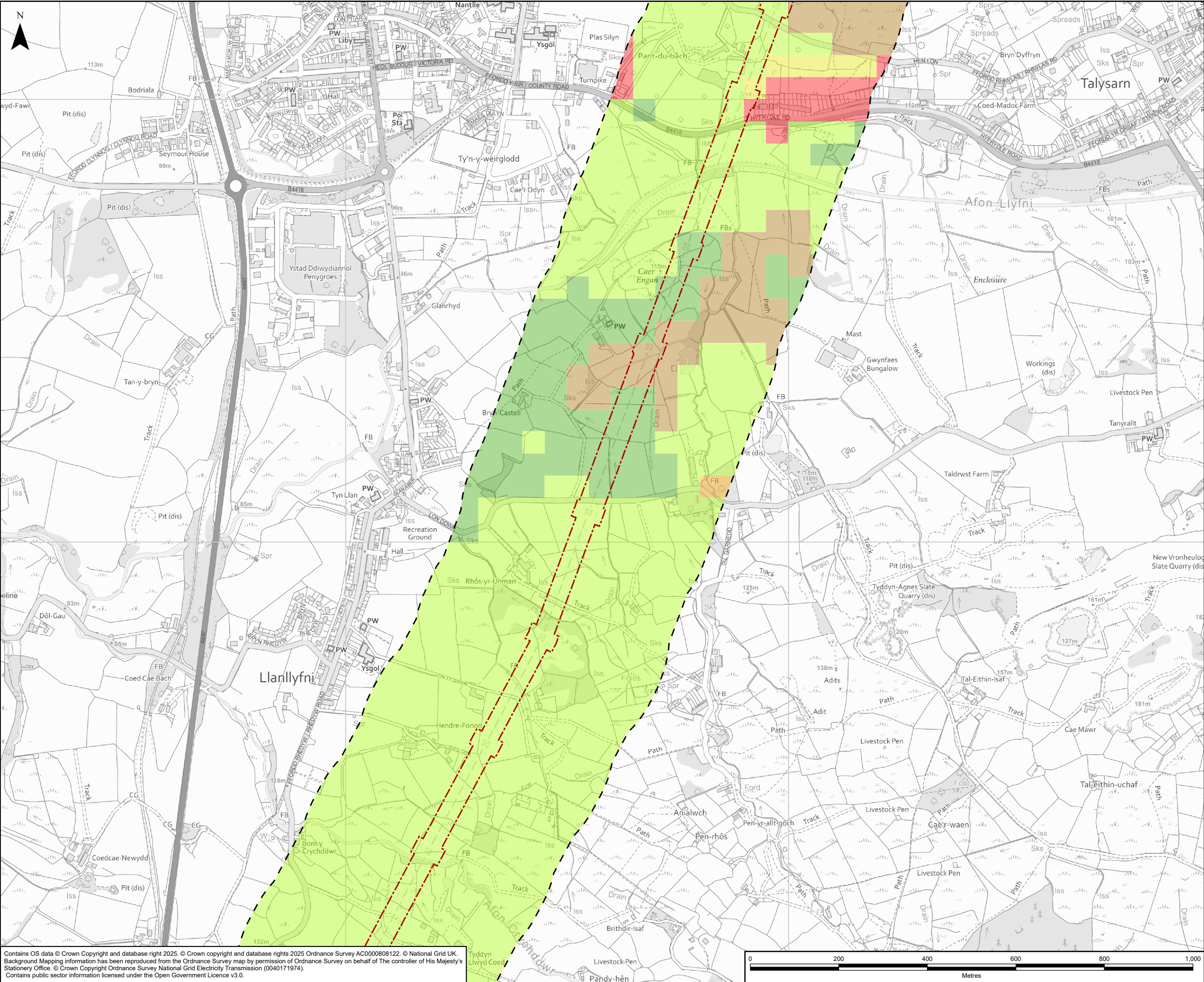
Scheme: PENTIR TO TRAWSFYNYDD REINFORCEMENT

Volume: VOLUME 8: APPENDICES
WIDER WORKS

Document Title: FIGURE 6.A.10
AGRICULTURAL LAND CLASSIFICATION

Creator: LP	Date: 18/08/2025	Checker: SB	Date: 18/08/2025	Approver: NL	Date: 18/08/2025
Document Type: FIGURE	Scale: 1:8,000	Format: A3	Sheets: 6 OF 19	Rev: A	

Contains OS data © Crown Copyright and database right 2025. © Crown copyright and database rights 2025 Ordnance Survey AC0000808122. © National Grid UK. Background Mapping information has been reproduced from the Ordnance Survey map by permission of Ordnance Survey on behalf of The controller of His Majesty's Stationery Office. © Crown Copyright Ordnance Survey National Grid Electricity Transmission (0040171974). Contains public sector information licensed under the Open Government Licence v3.0.



Legend

Indicative Wider Works Site Boundary

250m Buffer of Indicative Wider Works Site Boundary

Agricultural Land Classification (ALC)

Grade 3a

Grade 3b

Grade 4

Grade 5

Non Agricultural

Urban

NOTES

1. Agricultural Land Classification data supplied as part of the Groundsure data search request. The search area was 250m from the Works site boundary at the time of the search request.

A	18/08/2025	Environmental Statement	LP	SB	NL
Rev	Date	Description	GIS	Chk	App

nationalgrid

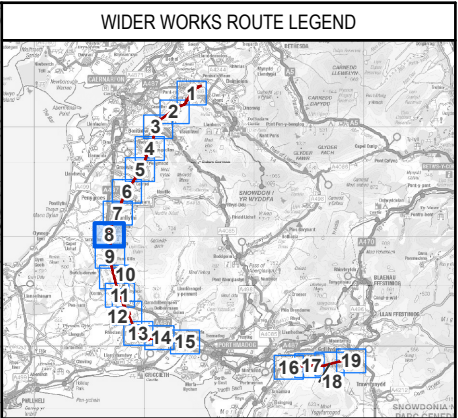
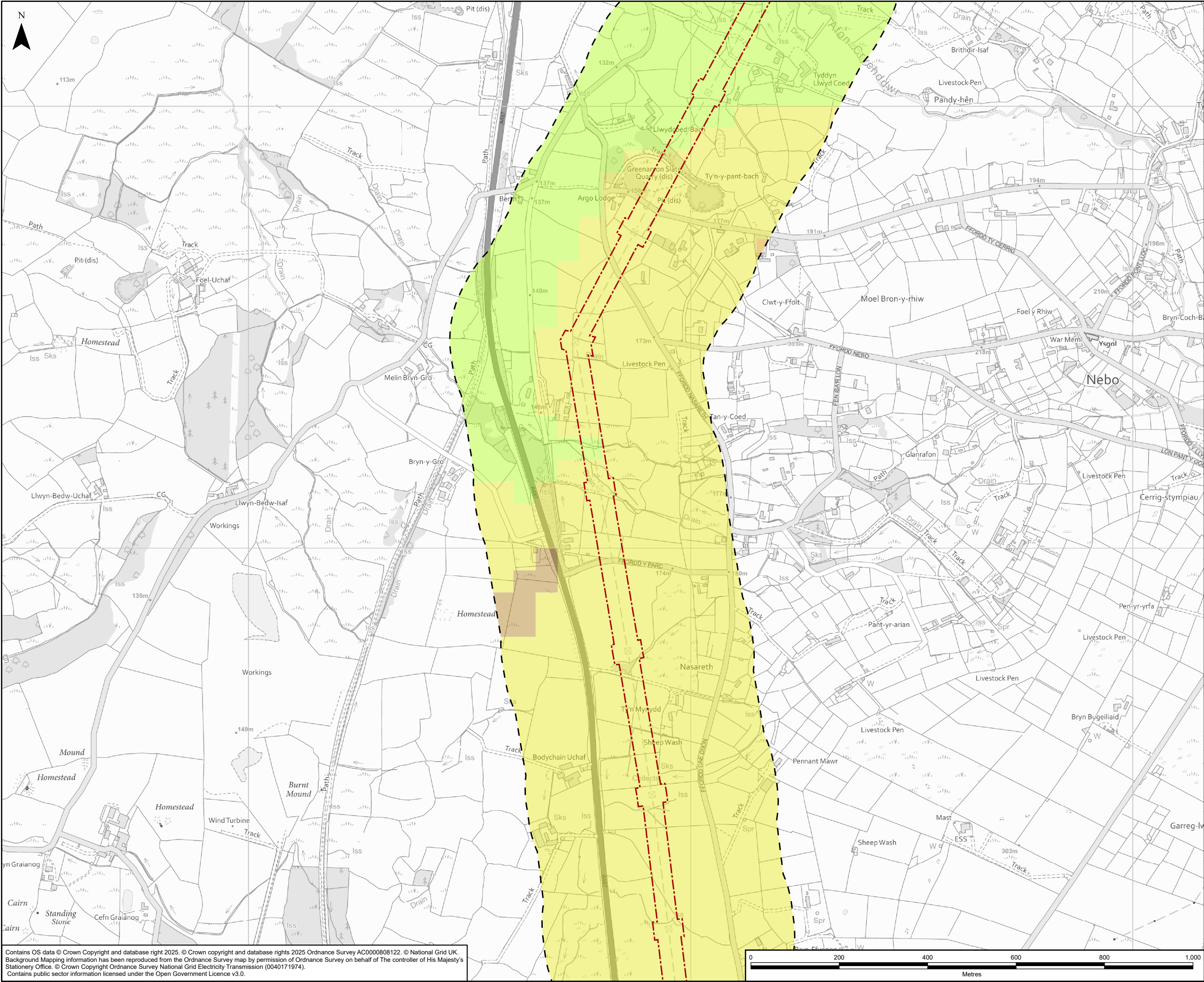
Scheme: **PENTIR TO TRAWSFYNYDD REINFORCEMENT**

Volume: **VOLUME 8: APPENDICES WIDER WORKS**

Document Title: **FIGURE 6.A.10 AGRICULTURAL LAND CLASSIFICATION**

Creator: LP	Date: 18/08/2025	Checker: SB	Date: 18/08/2025	Approver: NL	Date: 18/08/2025
Document Type: FIGURE	Scale: 1:8,000	Format: A3	Sheets: 7 OF 19	Rev: A	

Contains OS data © Crown Copyright and database right 2025. © Crown copyright and database rights 2025 Ordnance Survey AC0000808122. © National Grid UK. Background Mapping information has been reproduced from the Ordnance Survey map by permission of Ordnance Survey on behalf of The controller of His Majesty's Stationary Office. © Crown Copyright Ordnance Survey National Grid Electricity Transmission (0040171974). Contains public sector information licensed under the Open Government Licence v3.0.



Legend

- Indicative Wider Works Site Boundary
- 250m Buffer of Indicative Wider Works Site Boundary
- Agricultural Land Classification (ALC)**
 - Grade 3b
 - Grade 4
 - Grade 5
 - Non Agricultural

NOTES

1. Agricultural Land Classification data supplied as part of the Groundsure data search request. The search area was 250m from the Works site boundary at the time of the search request.

Rev	Date	Description	GIS	Chk	App
A	18/08/2025	Environmental Statement	LP	SB	NL

nationalgrid

Scheme: PENTIR TO TRAWSFYNYDD REINFORCEMENT

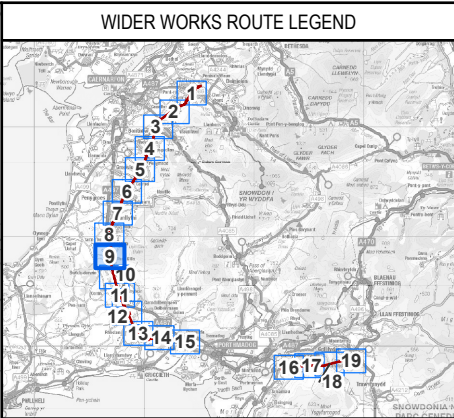
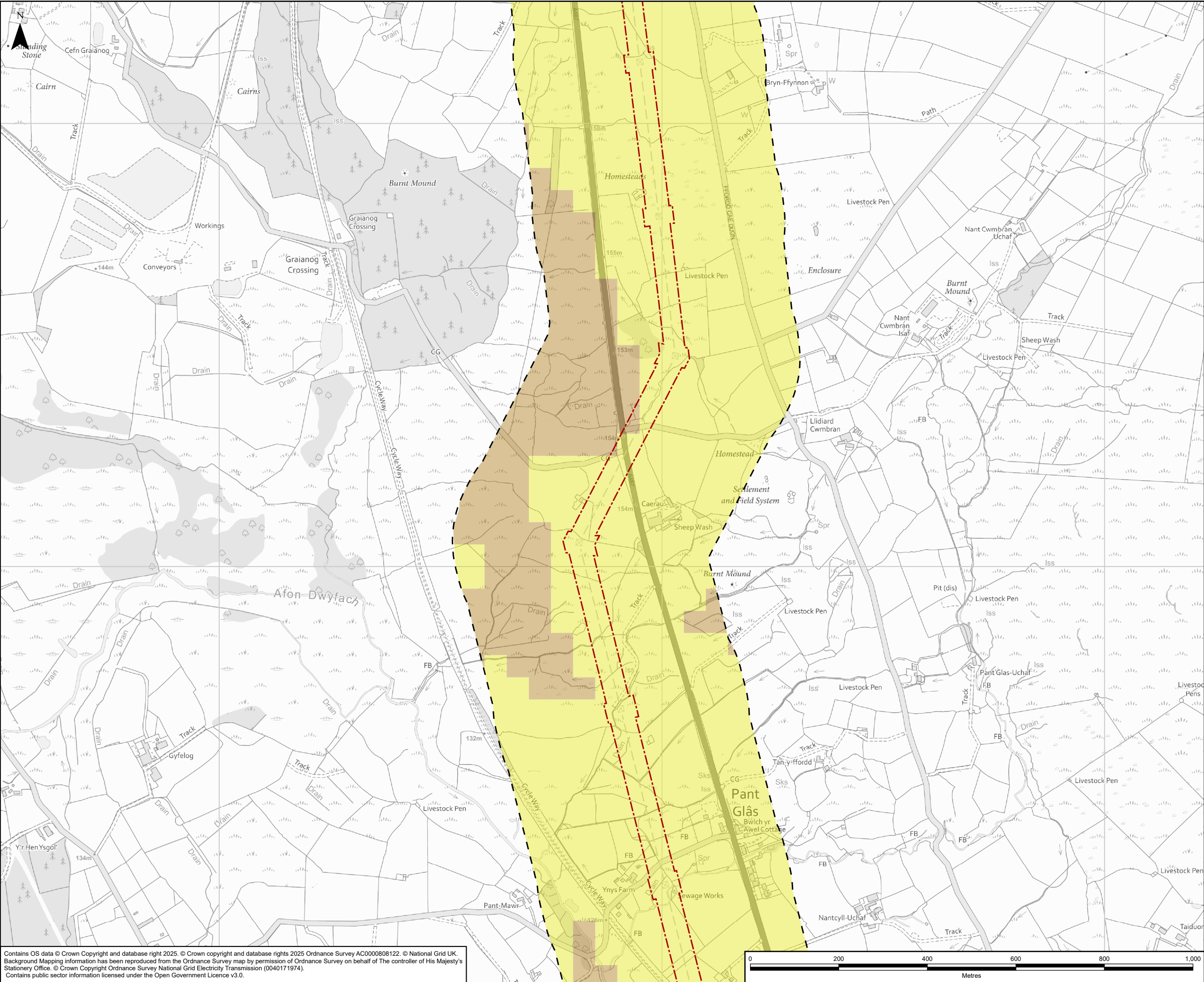
Volume: VOLUME 8: APPENDICES WIDER WORKS

Document Title: FIGURE 6.A.10 AGRICULTURAL LAND CLASSIFICATION

Creator:	Date:	Checker:	Date:	Approver:	Date:
LP	18/08/2025	SB	18/08/2025	NL	18/08/2025

Document Type:	Scale:	Format:	Sheets:	Rev:
FIGURE	1:8,000	A3	8 OF 19	A

Contains OS data © Crown Copyright and database right 2025. © Crown copyright and database rights 2025 Ordnance Survey AC0000808122. © National Grid UK. Background Mapping information has been reproduced from the Ordnance Survey map by permission of Ordnance Survey on behalf of The controller of His Majesty's Stationery Office. © Crown Copyright Ordnance Survey National Grid Electricity Transmission (0040171974). Contains public sector information licensed under the Open Government Licence v3.0.



Legend

- Indicative Wider Works Site Boundary
- 250m Buffer of Indicative Wider Works Site Boundary
- Agricultural Land Classification (ALC)
 - Grade 4
 - Grade 5

NOTES

1. Agricultural Land Classification data supplied as part of the Groundsure data search request. The search area was 250m from the Works site boundary at the time of the search request.

A	18/08/2025	Environmental Statement	LP	SB	NL
Rev	Date	Description	GIS	Chk	App

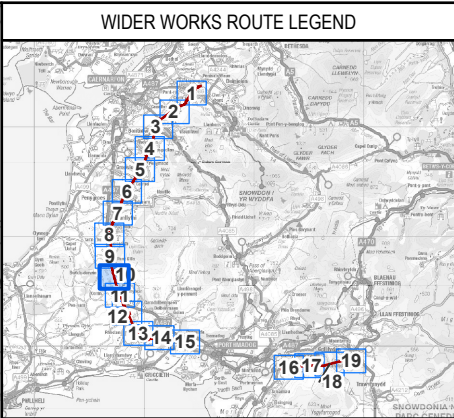
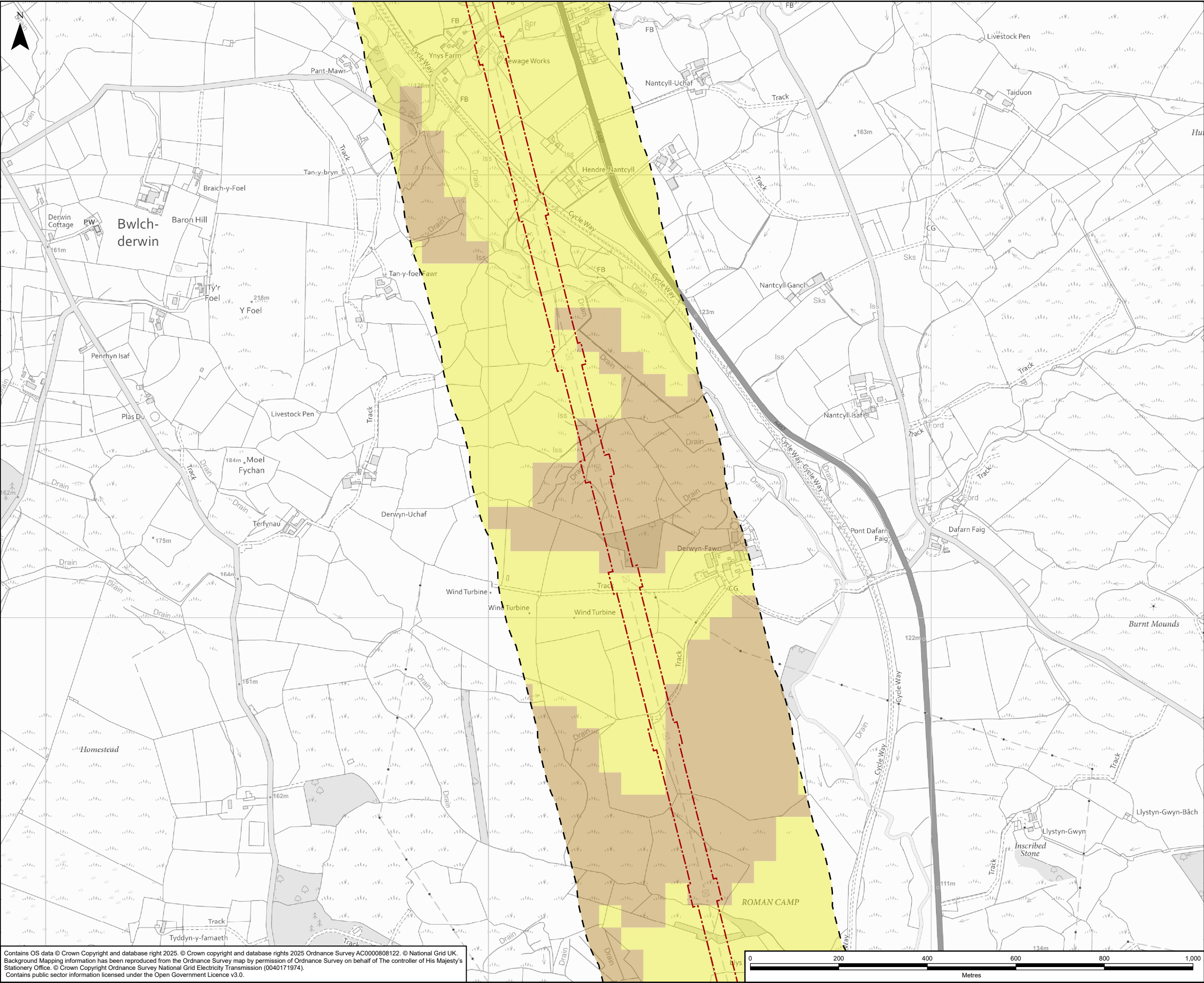
Scheme: PENTIR TO TRAWSFYNYDD REINFORCEMENT

Volume: VOLUME 8: APPENDICES WIDER WORKS

Document Title: FIGURE 6.A.10 AGRICULTURAL LAND CLASSIFICATION

Creator: LP	Date: 18/08/2025	Checker: SB	Date: 18/08/2025	Approver: NL	Date: 18/08/2025
Document Type: FIGURE	Scale: 1:8,000	Format: A3	Sheets: 9 OF 19	Rev: A	

Contains OS data © Crown Copyright and database right 2025. © Crown copyright and database rights 2025 Ordnance Survey AC0000808122. © National Grid UK. Background Mapping information has been reproduced from the Ordnance Survey map by permission of Ordnance Survey on behalf of The controller of His Majesty's Stationery Office. © Crown Copyright Ordnance Survey National Grid Electricity Transmission (0040171974). Contains public sector information licensed under the Open Government Licence v3.0.



Legend

 Indicative Wider Works Site Boundary

 250m Buffer of Indicative Wider Works Site Boundary

Agricultural Land Classification (ALC)

Grade 4

Grade 5

NOTES

1. Agricultural Land Classification data supplied as part of the Groundsure data search request. The search area was 250m from the Works site boundary at the time of the search request.

A	18/08/2025	Environmental Statement	LP	SB	NL
Rev	Date	Description	GIS	Chk	App

nationalgrid

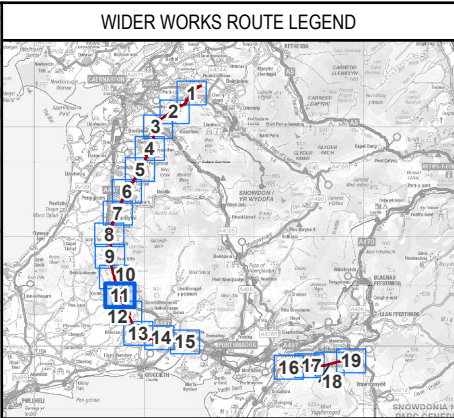
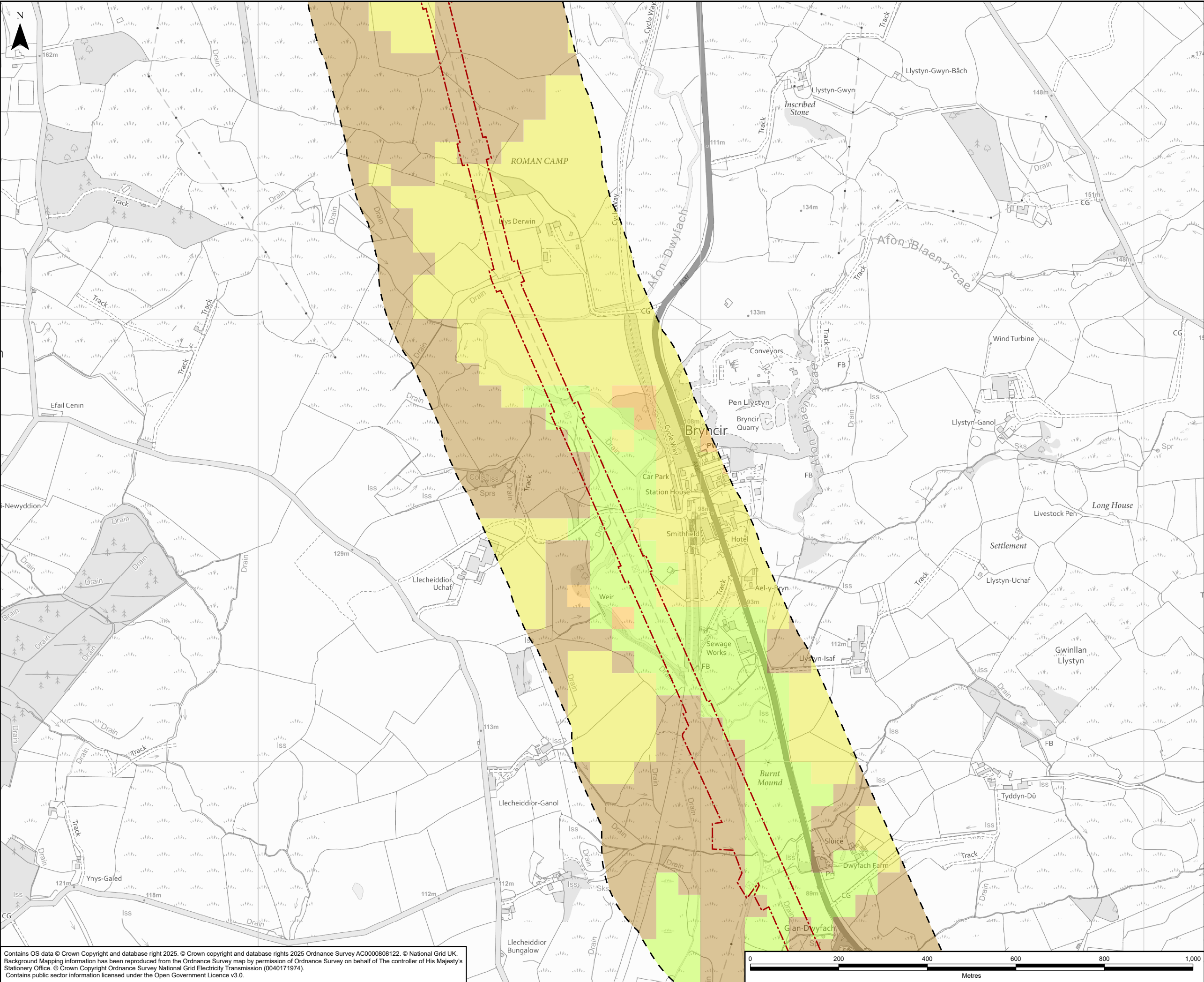
Scheme: PENTIR TO TRAWSFYNYDD REINFORCEMENT

Volume: VOLUME 8: APPENDICES WIDER WORKS

Document Title: FIGURE 6.A.10 AGRICULTURAL LAND CLASSIFICATION

Creator: LP	Date: 18/08/2025	Checker: SB	Date: 18/08/2025	Approver: NL	Date: 18/08/2025
Document Type: FIGURE	Scale: 1:8,000	Format: A3	Sheets: 10 OF 19	Rev: A	

Contains OS data © Crown Copyright and database right 2025. © Crown copyright and database rights 2025 Ordnance Survey AC0000808122. © National Grid UK. Background Mapping information has been reproduced from the Ordnance Survey map by permission of Ordnance Survey on behalf of The controller of His Majesty's Stationary Office. © Crown Copyright Ordnance Survey National Grid Electricity Transmission (0040171974). Contains public sector information licensed under the Open Government Licence v3.0.



Legend

- Indicative Wider Works Site Boundary
- 250m Buffer of Indicative Wider Works Site Boundary
- Agricultural Land Classification (ALC)**
 - Grade 3b
 - Grade 4
 - Grade 5
 - Non Agricultural

NOTES

1. Agricultural Land Classification data supplied as part of the Groundsure data search request. The search area was 250m from the Works site boundary at the time of the search request.

A	18/08/2025	Environmental Statement	LP	SB	NL
Rev	Date	Description	GIS	Chk	App

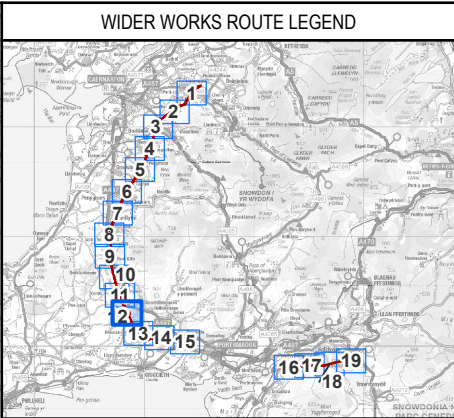
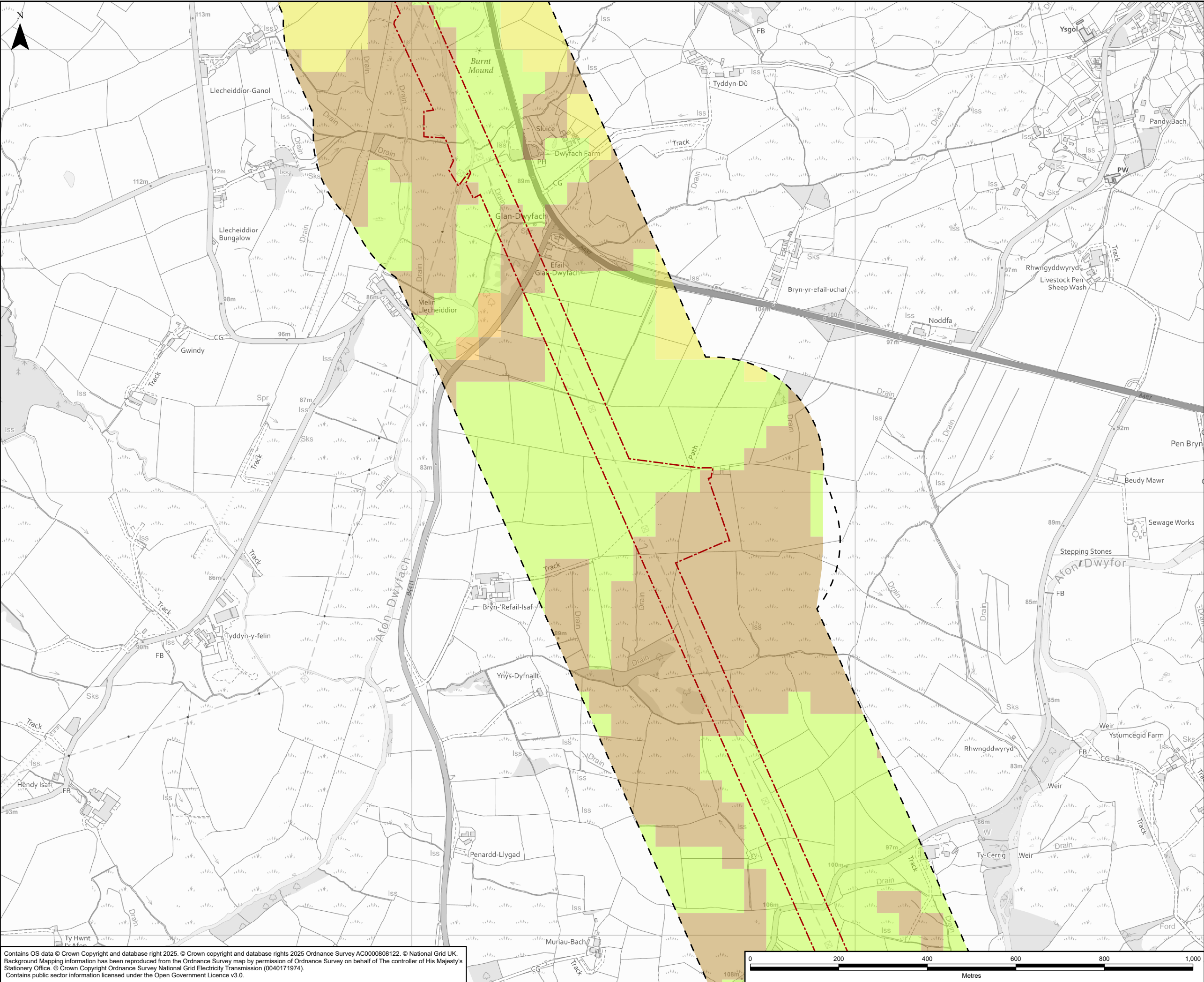
Scheme: PENTIR TO TRAWSFYNYDD REINFORCEMENT

Volume: VOLUME 8: APPENDICES WIDER WORKS

Document Title: FIGURE 6.A.10 AGRICULTURAL LAND CLASSIFICATION

Creator: LP	Date: 18/08/2025	Checker: SB	Date: 18/08/2025	Approver: NL	Date: 18/08/2025
Document Type: FIGURE	Scale: 1:8,000	Format: A3	Sheets: 11 OF 19	Rev: A	

Contains OS data © Crown Copyright and database right 2025. © Crown copyright and database rights 2025 Ordnance Survey AC0000808122. © National Grid UK. Background Mapping information has been reproduced from the Ordnance Survey map by permission of Ordnance Survey on behalf of The controller of His Majesty's Stationery Office. © Crown Copyright Ordnance Survey National Grid Electricity Transmission (0040171974). Contains public sector information licensed under the Open Government Licence v3.0.



Legend

- Indicative Wider Works Site Boundary
- 250m Buffer of Indicative Wider Works Site Boundary
- Agricultural Land Classification (ALC)**
 - Grade 3b
 - Grade 4
 - Grade 5
 - Non Agricultural

NOTES

1. Agricultural Land Classification data supplied as part of the Groundsure data search request. The search area was 250m from the Works site boundary at the time of the search request.

A	18/08/2025	Environmental Statement	LP	SB	NL
Rev	Date	Description	GIS	Chk	App

nationalgrid

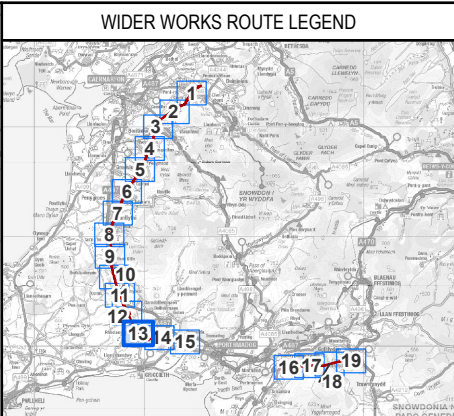
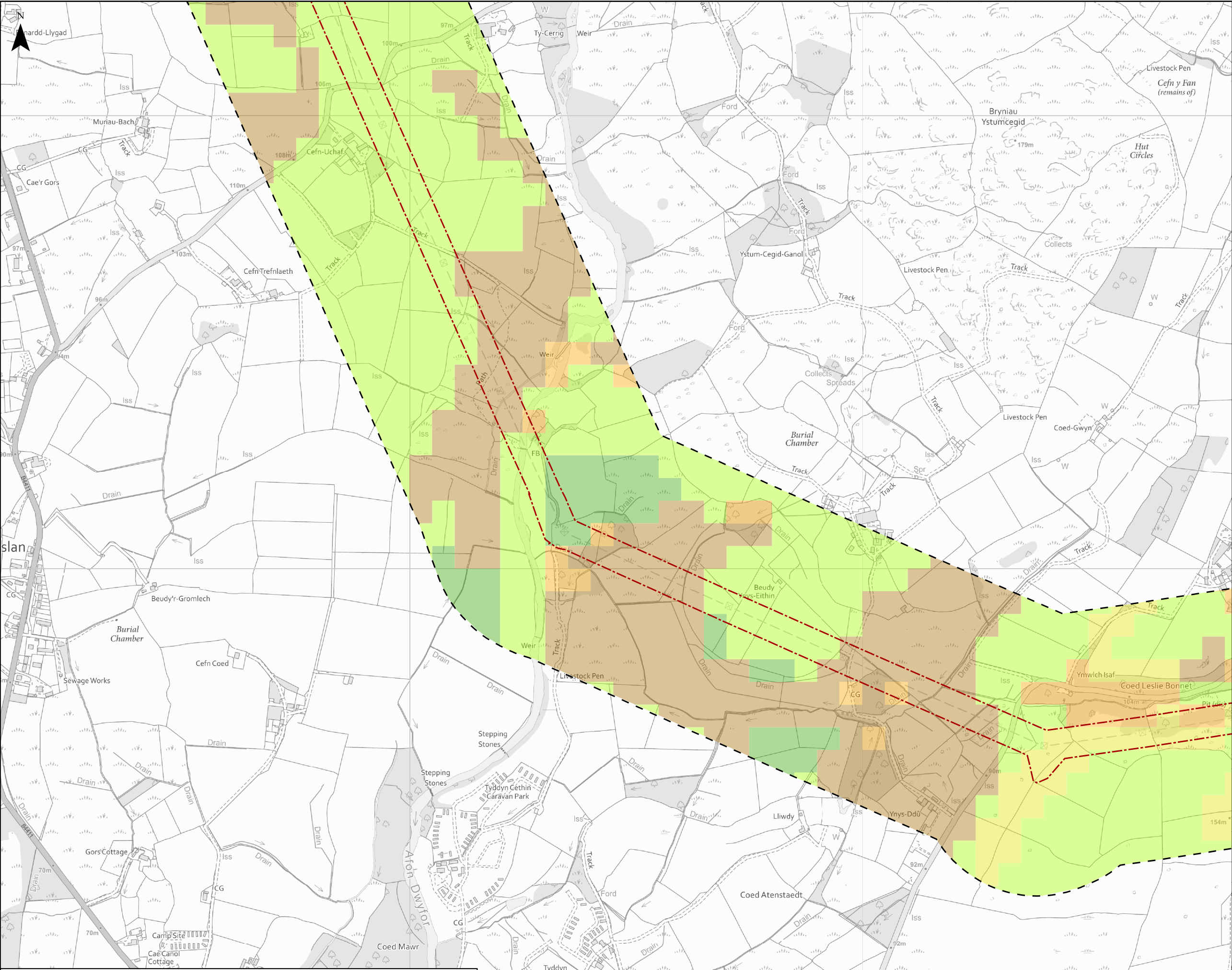
Scheme: PENTIR TO TRAWSFYNYDD REINFORCEMENT

Volume: VOLUME 8: APPENDICES WIDER WORKS

Document Title: FIGURE 6.A.10 AGRICULTURAL LAND CLASSIFICATION

Creator: LP	Date: 18/08/2025	Checker: SB	Date: 18/08/2025	Approver: NL	Date: 18/08/2025
Document Type: FIGURE	Scale: 1:8,000	Format: A3	Sheets: 12 OF 19	Rev: A	

Contains OS data © Crown Copyright and database right 2025. © Crown copyright and database rights 2025 Ordnance Survey AC0000808122. © National Grid UK. Background Mapping information has been reproduced from the Ordnance Survey map by permission of Ordnance Survey on behalf of The controller of His Majesty's Stationery Office. © Crown Copyright Ordnance Survey National Grid Electricity Transmission (0040171974). Contains public sector information licensed under the Open Government Licence v3.0.



Legend

- Indicative Wider Works Site Boundary
- 250m Buffer of Indicative Wider Works Site Boundary
- Agricultural Land Classification (ALC)**
 - Grade 3a
 - Grade 3b
 - Grade 4
 - Grade 5
 - Non Agricultural

NOTES

1. Agricultural Land Classification data supplied as part of the Groundsure data search request. The search area was 250m from the Works site boundary at the time of the search request.

A	18/08/2025	Environmental Statement	LP	SB	NL
Rev	Date	Description	GIS	Chk	App

nationalgrid

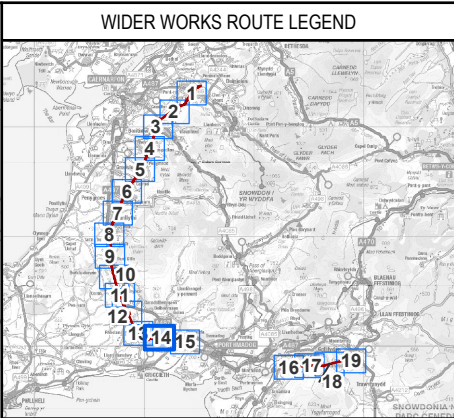
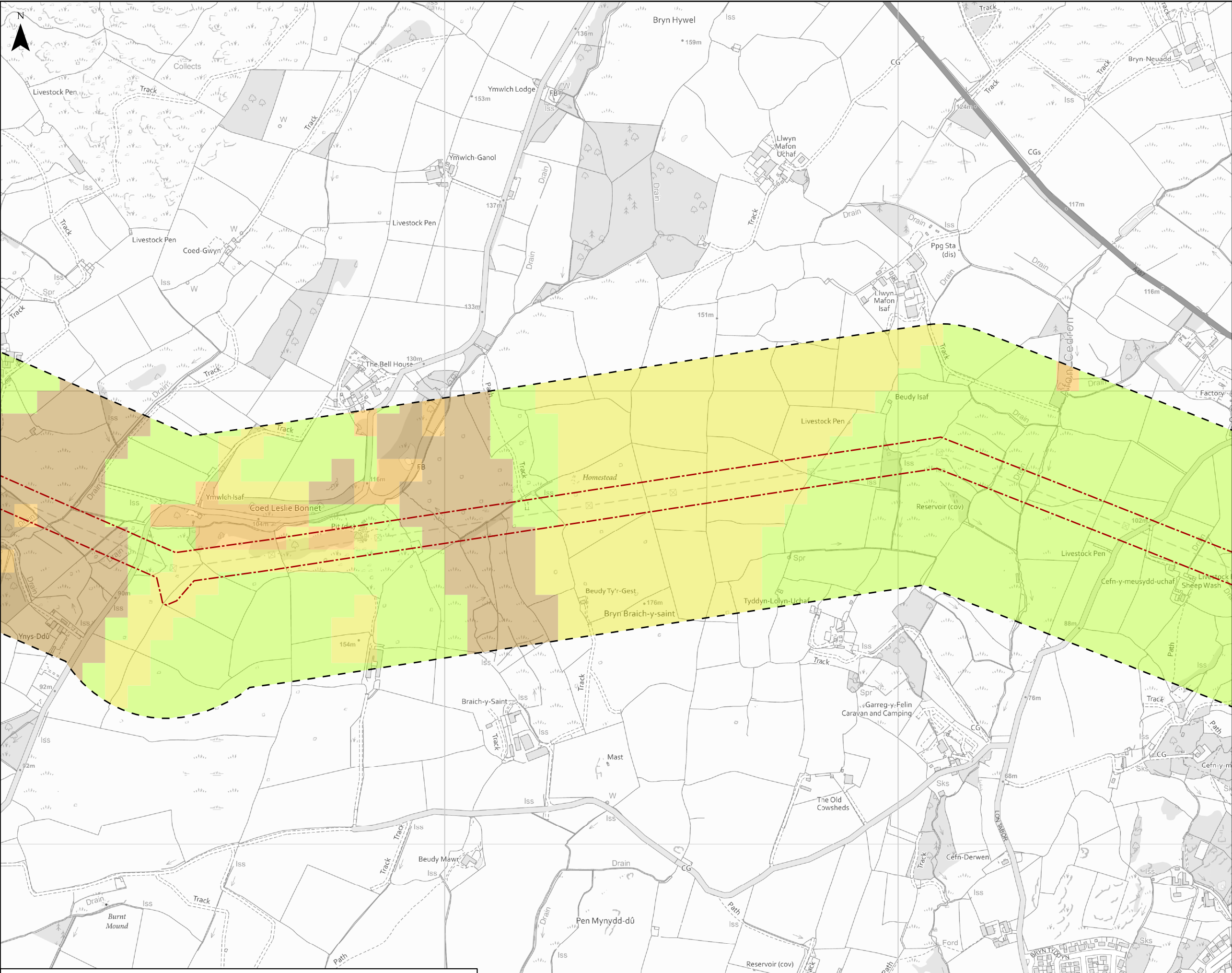
Scheme: PENTIR TO TRAWSFYNYDD REINFORCEMENT

Volume: VOLUME 8: APPENDICES WIDER WORKS

Document Title: FIGURE 6.A.10 AGRICULTURAL LAND CLASSIFICATION

Creator: LP	Date: 18/08/2025	Checker: SB	Date: 18/08/2025	Approver: NL	Date: 18/08/2025
Document Type: FIGURE	Scale: 1:8,000	Format: A3	Sheets: 13 OF 19	Rev: A	

Contains OS data © Crown Copyright and database right 2025. © Crown copyright and database rights 2025 Ordnance Survey AC0000808122. © National Grid UK. Background Mapping information has been reproduced from the Ordnance Survey map by permission of Ordnance Survey on behalf of The controller of His Majesty's Stationery Office. © Crown Copyright Ordnance Survey National Grid Electricity Transmission (0040171974). Contains public sector information licensed under the Open Government Licence v3.0.



Legend

- Indicative Wider Works Site Boundary
- 250m Buffer of Indicative Wider Works Site Boundary
- Agricultural Land Classification (ALC)
 - Grade 3b
 - Grade 4
 - Grade 5
 - Non Agricultural

NOTES

1. Agricultural Land Classification data supplied as part of the Groundsure data search request. The search area was 250m from the Works site boundary at the time of the search request.

A	18/08/2025	Environmental Statement	LP	SB	NL
Rev	Date	Description	GIS	Chk	App

nationalgrid

Scheme: PENTIR TO TRAWSFYNYDD REINFORCEMENT

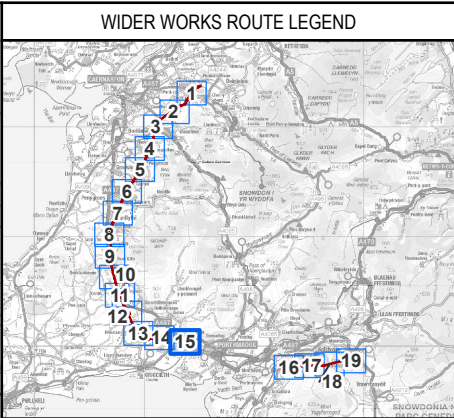
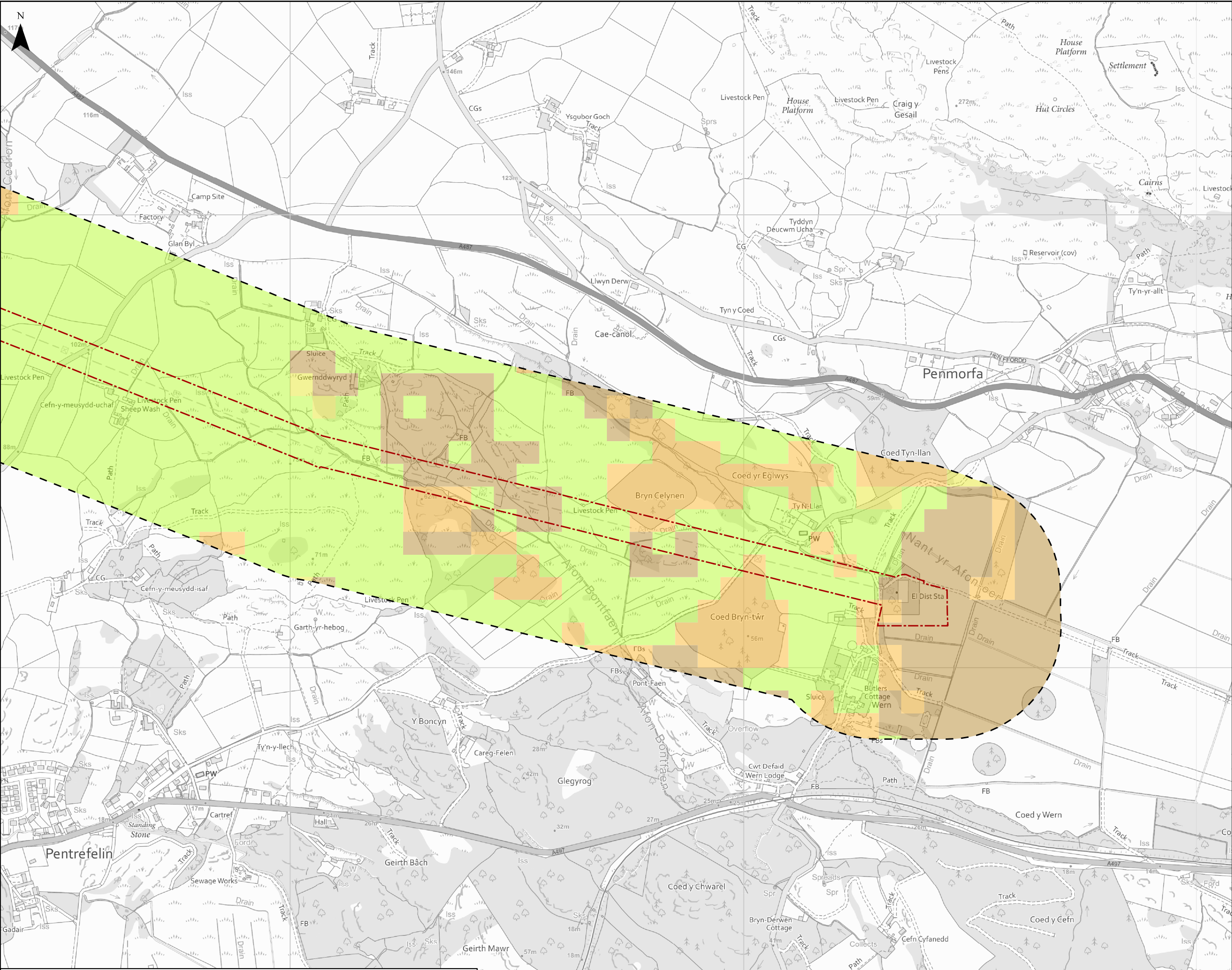
Volume: VOLUME 8: APPENDICES WIDER WORKS

Document Title: FIGURE 6.A.10 AGRICULTURAL LAND CLASSIFICATION

Creator:	Date:	Checker:	Date:	Approver:	Date:
LP	18/08/2025	SB	18/08/2025	NL	18/08/2025

Document Type:	Scale:	Format:	Sheets:	Rev:
FIGURE	1:8,000	A3	14 OF 19	A

Contains OS data © Crown Copyright and database right 2025. © Crown copyright and database rights 2025 Ordnance Survey AC0000808122. © National Grid UK. Background Mapping information has been reproduced from the Ordnance Survey map by permission of Ordnance Survey on behalf of The controller of His Majesty's Stationery Office. © Crown Copyright Ordnance Survey National Grid Electricity Transmission (0040171974). Contains public sector information licensed under the Open Government Licence v3.0.



Legend

- Indicative Wider Works Site Boundary
- 250m Buffer of Indicative Wider Works Site Boundary
- Agricultural Land Classification (ALC)**
 - Grade 3b
 - Grade 4
 - Grade 5
 - Non Agricultural

NOTES

1. Agricultural Land Classification data supplied as part of the Groundsure data search request. The search area was 250m from the Works site boundary at the time of the search request.

A	18/08/2025	Environmental Statement	LP	SB	NL
Rev	Date	Description	GIS	Chk	App

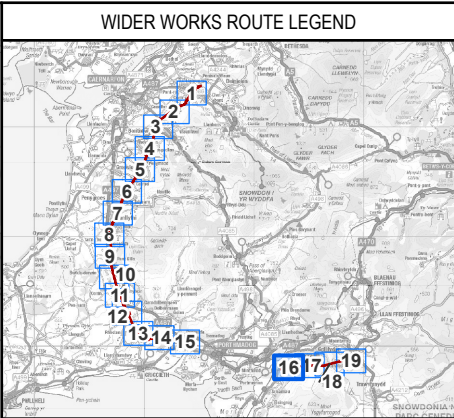
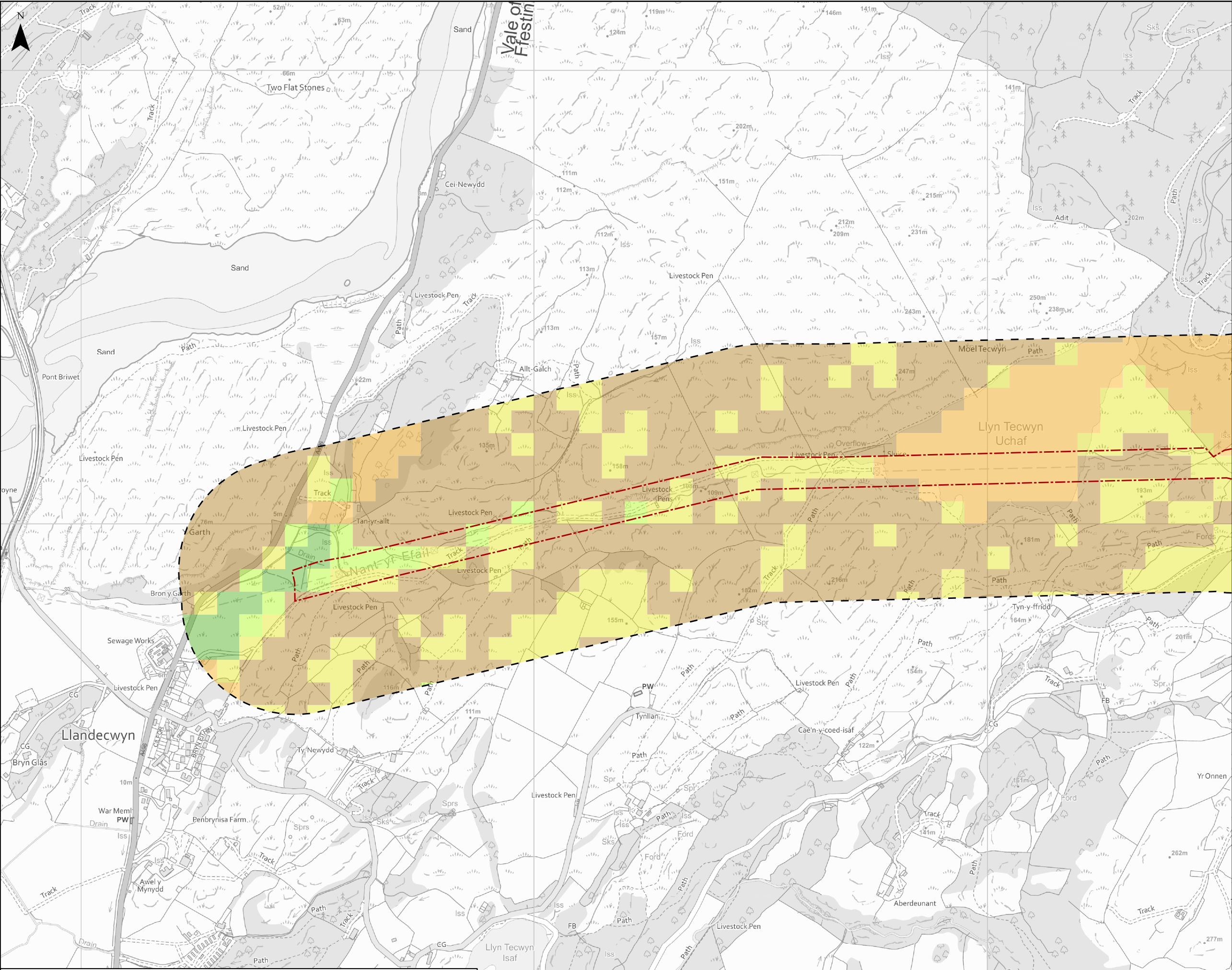
Scheme: **PENTIR TO TRAWSFYNYDD REINFORCEMENT**

Volume: **VOLUME 8: APPENDICES WIDER WORKS**

Document Title: **FIGURE 6.A.10 AGRICULTURAL LAND CLASSIFICATION**

Creator: LP	Date: 18/08/2025	Checker: SB	Date: 18/08/2025	Approver: NL	Date: 18/08/2025
Document Type: FIGURE	Scale: 1:8,000	Format: A3	Sheets: 15 OF 19	Rev: A	

Contains OS data © Crown Copyright and database right 2025. © Crown copyright and database rights 2025 Ordnance Survey AC0000808122. © National Grid UK. Background Mapping information has been reproduced from the Ordnance Survey map by permission of Ordnance Survey on behalf of The controller of His Majesty's Stationery Office. © Crown Copyright Ordnance Survey National Grid Electricity Transmission (0040171974). Contains public sector information licensed under the Open Government Licence v3.0.



Legend

- Indicative Wider Works Site Boundary
- 250m Buffer of Indicative Wider Works Site Boundary
- Agricultural Land Classification (ALC)
 - Grade 3a
 - Grade 3b
 - Grade 4
 - Grade 5
 - Non Agricultural

NOTES

1. Agricultural Land Classification data supplied as part of the Groundsure data search request. The search area was 250m from the Works site boundary at the time of the search request.

Rev	Date	Description	GIS	Chk	App
A	18/08/2025	Environmental Statement	LP	SB	NL

nationalgrid

Scheme: PENTIR TO TRAWSFYNYDD REINFORCEMENT

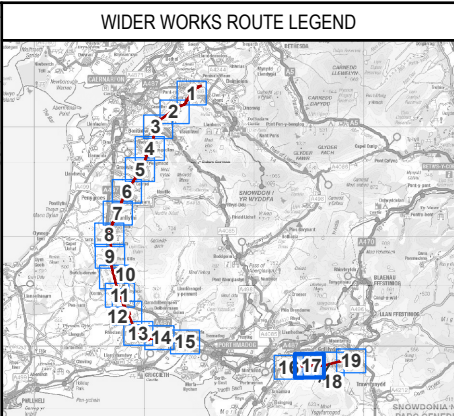
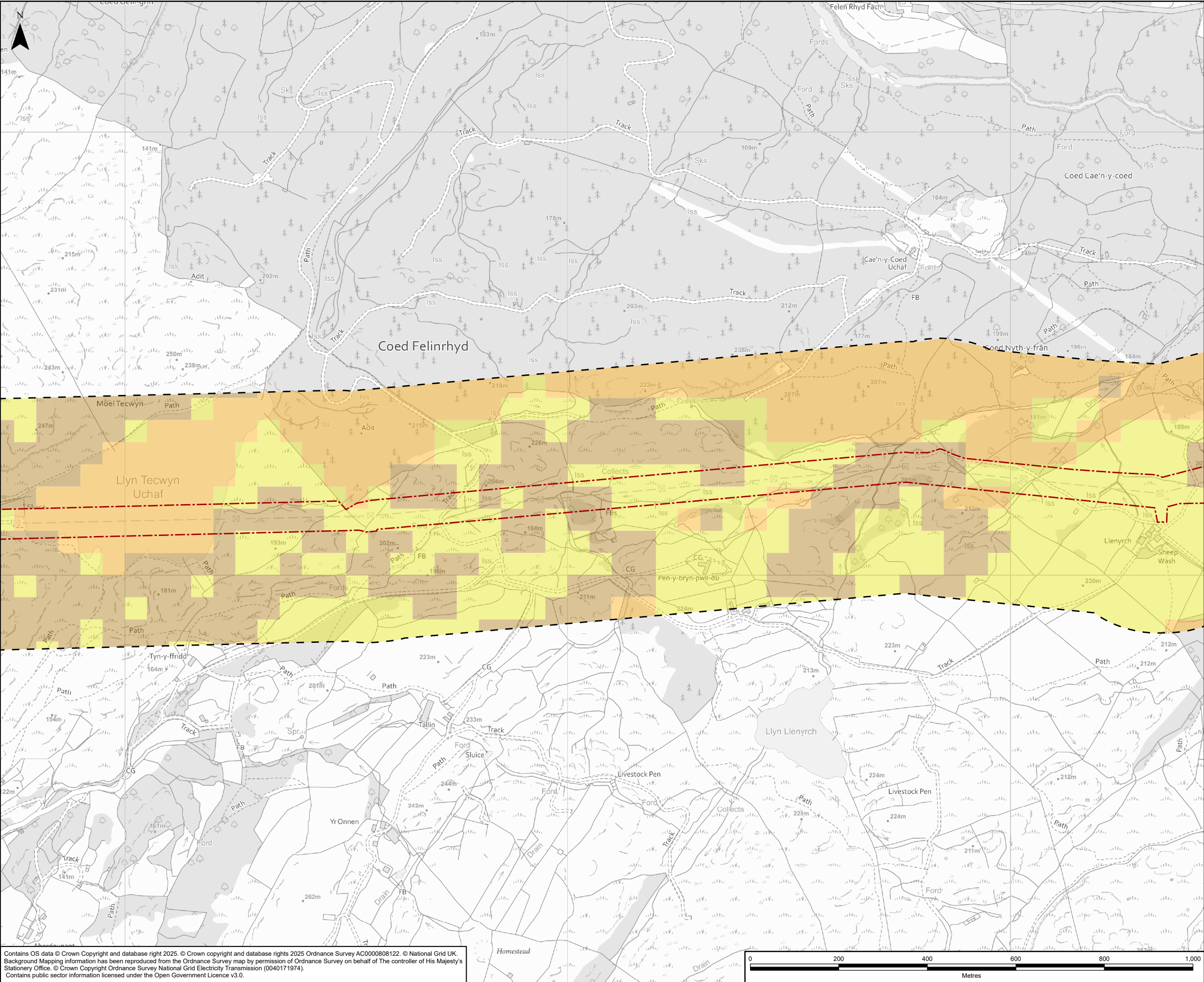
Volume: VOLUME 8: APPENDICES WIDER WORKS

Document Title: FIGURE 6.A.10 AGRICULTURAL LAND CLASSIFICATION

Creator:	Date:	Checker:	Date:	Approver:	Date:
LP	18/08/2025	SB	18/08/2025	NL	18/08/2025

Document Type:	Scale:	Format:	Sheets:	Rev:
FIGURE	1:8,000	A3	16 OF 19	A

Contains OS data © Crown Copyright and database right 2025. © Crown copyright and database rights 2025 Ordnance Survey AC0000808122. © National Grid UK. Background Mapping information has been reproduced from the Ordnance Survey map by permission of Ordnance Survey on behalf of The controller of His Majesty's Stationary Office. © Crown Copyright Ordnance Survey National Grid Electricity Transmission (0040171974). Contains public sector information licensed under the Open Government Licence v3.0.



Legend

- Indicative Wider Works Site Boundary
- 250m Buffer of Indicative Wider Works Site Boundary
- Agricultural Land Classification (ALC)**
 - Grade 4
 - Grade 5
 - Non Agricultural

NOTES

1. Agricultural Land Classification data supplied as part of the Groundsure data search request. The search area was 250m from the Works site boundary at the time of the search request.

A	18/08/2025	Environmental Statement	LP	SB	NL
Rev	Date	Description	GIS	Chk	App

nationalgrid

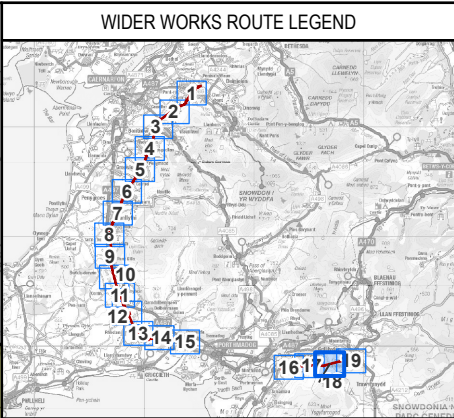
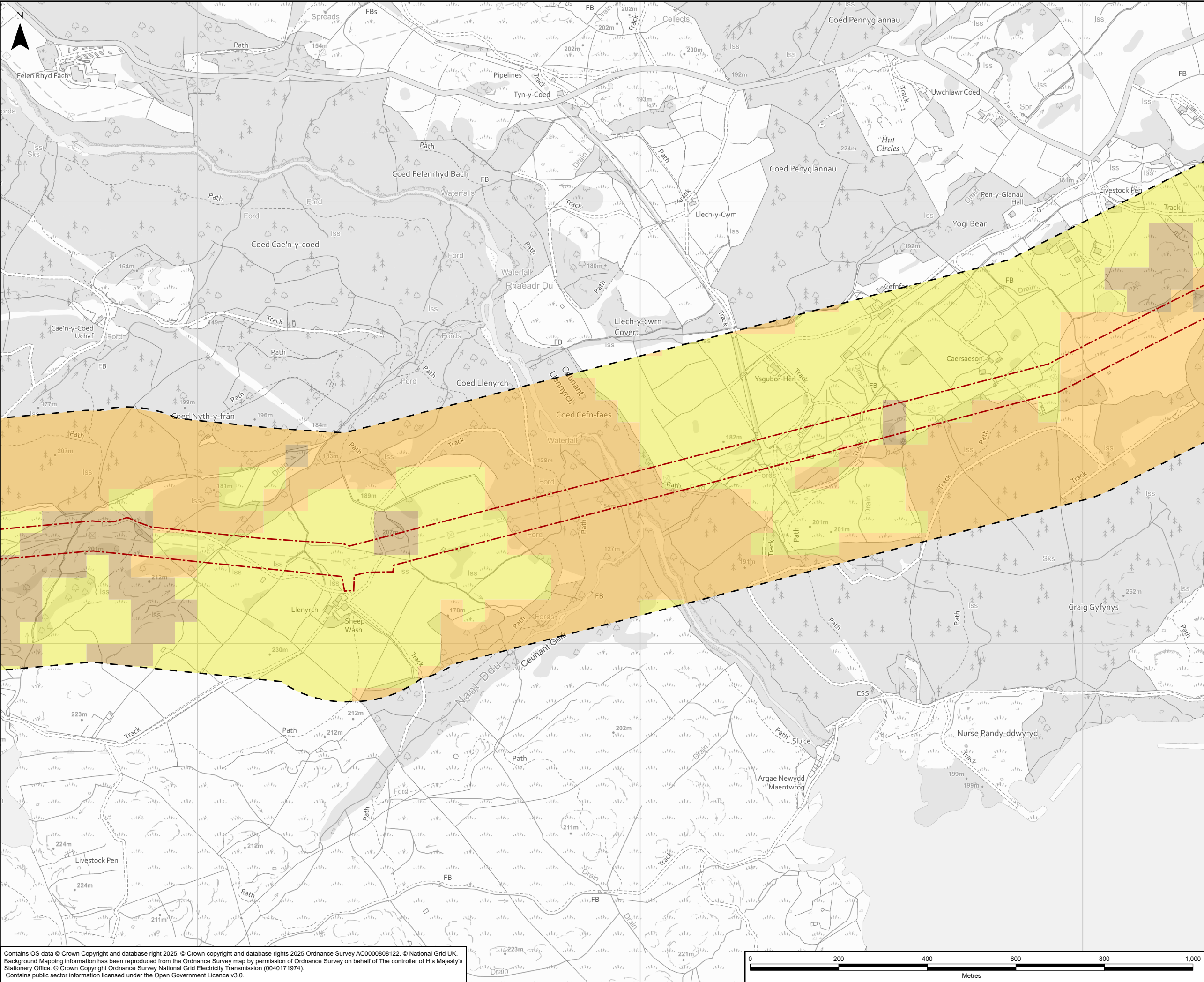
Scheme: PENTIR TO TRAWSFYNYDD REINFORCEMENT

Volume: VOLUME 8: APPENDICES WIDER WORKS

Document Title: FIGURE 6.A.10 AGRICULTURAL LAND CLASSIFICATION

Creator: LP	Date: 18/08/2025	Checker: SB	Date: 18/08/2025	Approver: NL	Date: 18/08/2025
Document Type: FIGURE	Scale: 1:8,000	Format: A3	Sheets: 17 OF 19	Rev: A	

Contains OS data © Crown Copyright and database right 2025. © Crown copyright and database rights 2025 Ordnance Survey AC0000808122. © National Grid UK. Background Mapping information has been reproduced from the Ordnance Survey map by permission of Ordnance Survey on behalf of The controller of His Majesty's Stationary Office. © Crown Copyright Ordnance Survey National Grid Electricity Transmission (0040171974). Contains public sector information licensed under the Open Government Licence v3.0.



Legend

- Indicative Wider Works Site Boundary
- 250m Buffer of Indicative Wider Works Site Boundary
- Agricultural Land Classification (ALC)
 - Grade 4
 - Grade 5
 - Non Agricultural

NOTES

1. Agricultural Land Classification data supplied as part of the Groundsure data search request. The search area was 250m from the Works site boundary at the time of the search request.

A	18/08/2025	Environmental Statement	LP	SB	NL
Rev	Date	Description	GIS	Chk	App

nationalgrid

Scheme: PENTIR TO TRAWSFYNYDD REINFORCEMENT

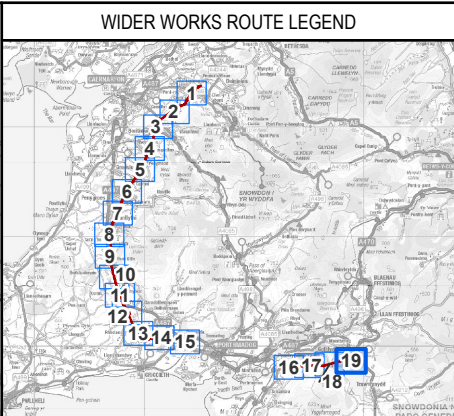
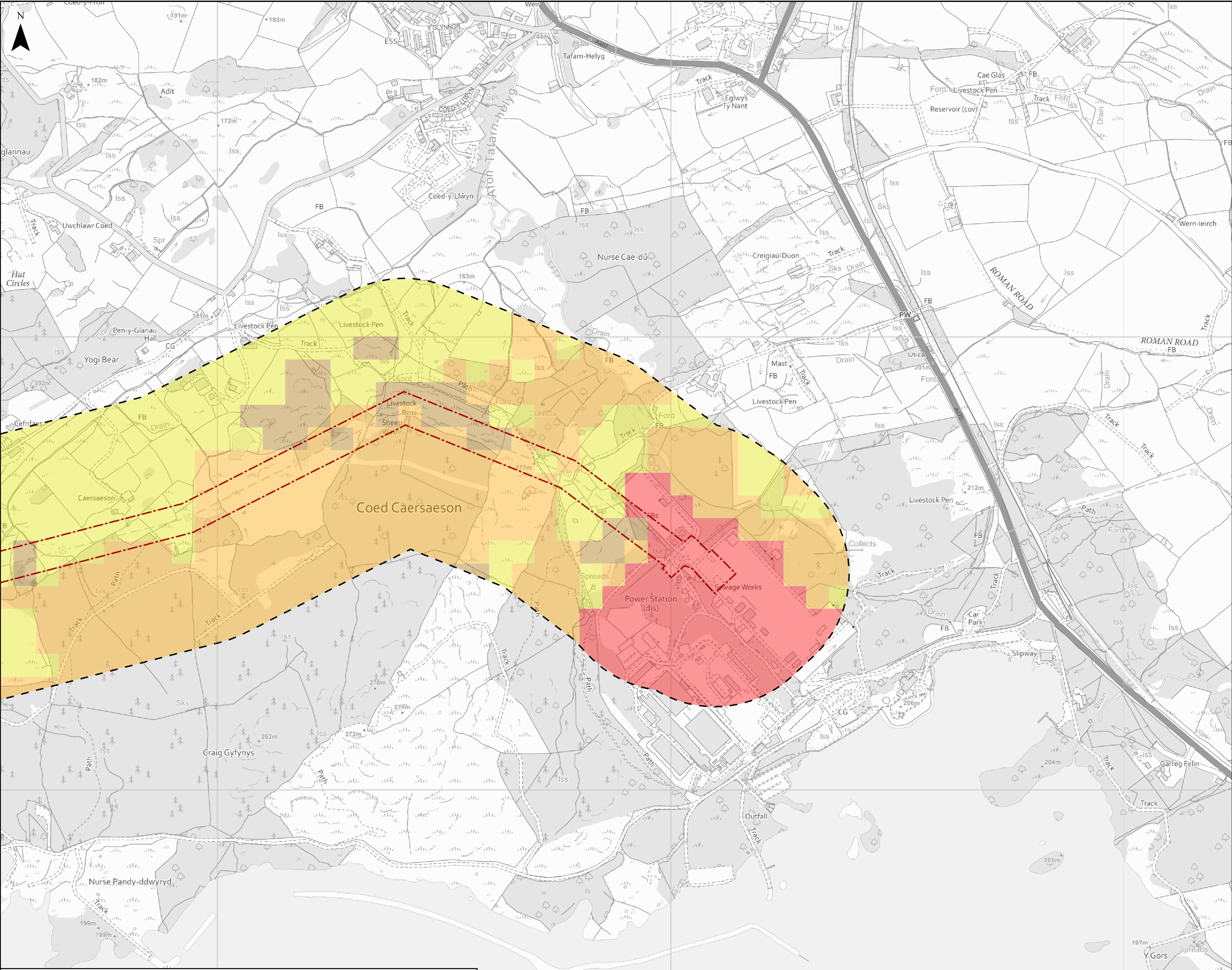
Volume: VOLUME 8: APPENDICES WIDER WORKS

Document Title: FIGURE 6.A.10 AGRICULTURAL LAND CLASSIFICATION

Creator:	Date:	Checker:	Date:	Approver:	Date:
LP	18/08/2025	SB	18/08/2025	NL	18/08/2025

Document Type:	Scale:	Format:	Sheets:	Rev:
FIGURE	1:8,000	A3	18 OF 19	A

Contains OS data © Crown Copyright and database right 2025. © Crown copyright and database rights 2025 Ordnance Survey AC000808122. © National Grid UK. Background Mapping information has been reproduced from the Ordnance Survey map by permission of Ordnance Survey on behalf of The controller of His Majesty's Stationary Office. © Crown Copyright Ordnance Survey National Grid Electricity Transmission (0040171974). Contains public sector information licensed under the Open Government Licence v3.0.



Legend

 Indicative Wider Works Site Boundary

 250m Buffer of Indicative Wider Works Site Boundary

Agricultural Land Classification (ALC)

Grade 4

Grade 5

Non Agricultural

Urban

NOTES

1. Agricultural Land Classification data supplied as part of the Groundsure data search request. The search area was 250m from the Works site boundary at the time of the search request.

A	18/08/2025	Environmental Statement	LP	SB	NL
Rev	Date	Description	GIS	Chk	App

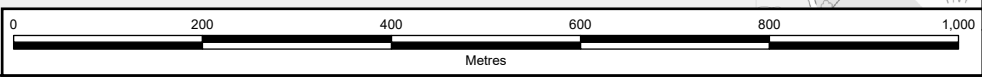
Scheme: PENTIR TO TRAWSFYNYDD REINFORCEMENT

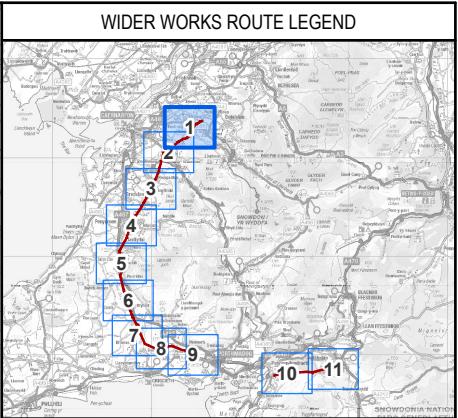
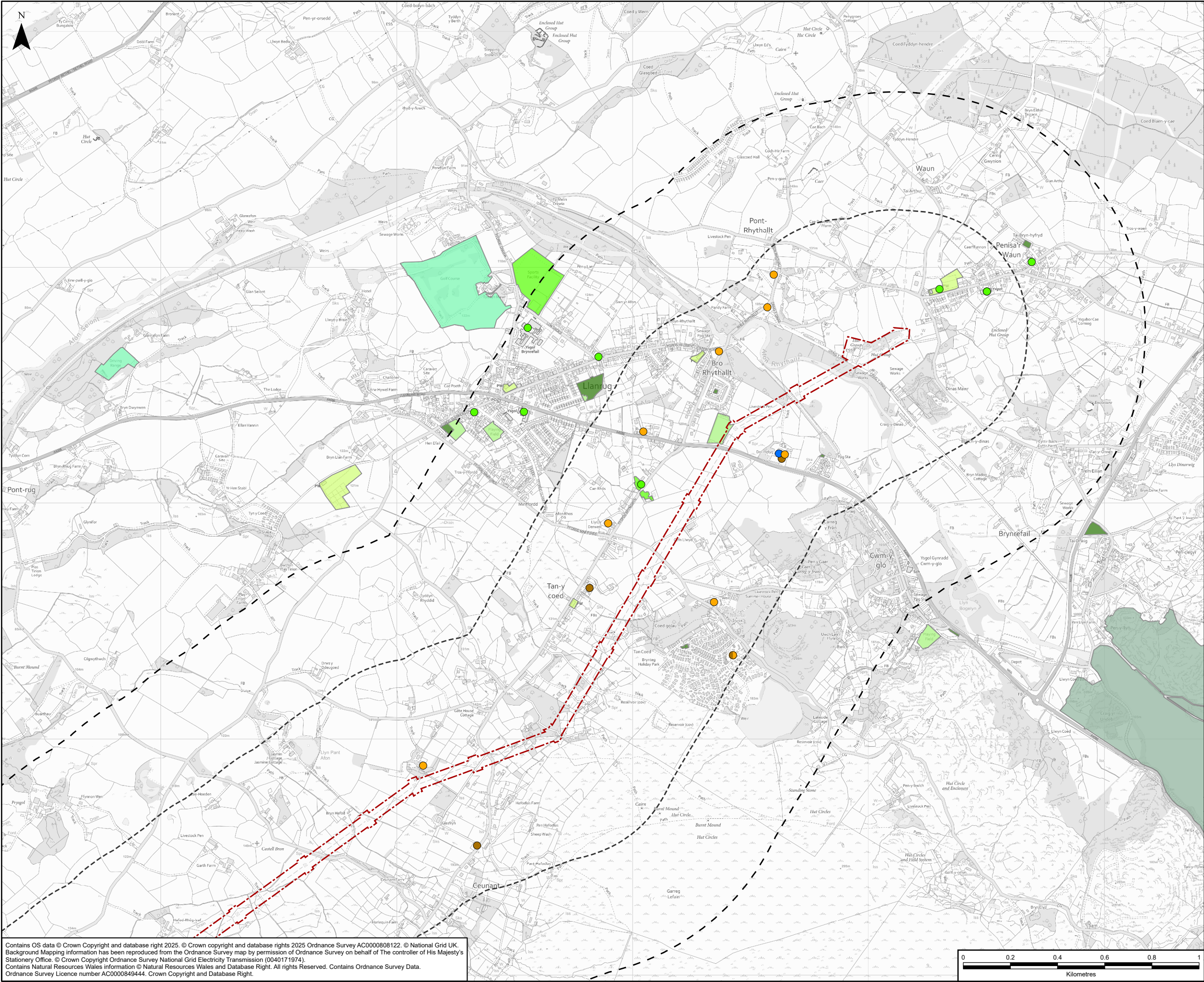
Volume: VOLUME 8: APPENDICES WIDER WORKS

Document Title: FIGURE 6.A.10 AGRICULTURAL LAND CLASSIFICATION

Creator: LP	Date: 18/08/2025	Checker: SB	Date: 18/08/2025	Approver: NL	Date: 18/08/2025
Document Type: FIGURE	Scale: 1:8,000	Format: A3	Sheets: 19 OF 19	Rev: A	

Contains OS data © Crown Copyright and database right 2025. © Crown copyright and database rights 2025 Ordnance Survey AC0000808122. © National Grid UK. Background Mapping information has been reproduced from the Ordnance Survey map by permission of Ordnance Survey on behalf of The controller of His Majesty's Stationary Office. © Crown Copyright Ordnance Survey National Grid Electricity Transmission (0040171974). Contains public sector information licensed under the Open Government Licence v3.0.





Legend

- Indicative Wider Works Site Boundary
- 500m Buffer of Indicative Wider Works Site Boundary
- 1km Buffer of Indicative Wider Works Site Boundary
- Community Facility
- Residential Property
- Visitor Accommodation
- Business Premises
- Residential Property, Visitor Accommodation

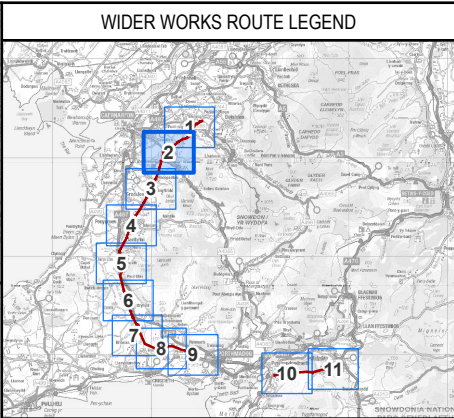
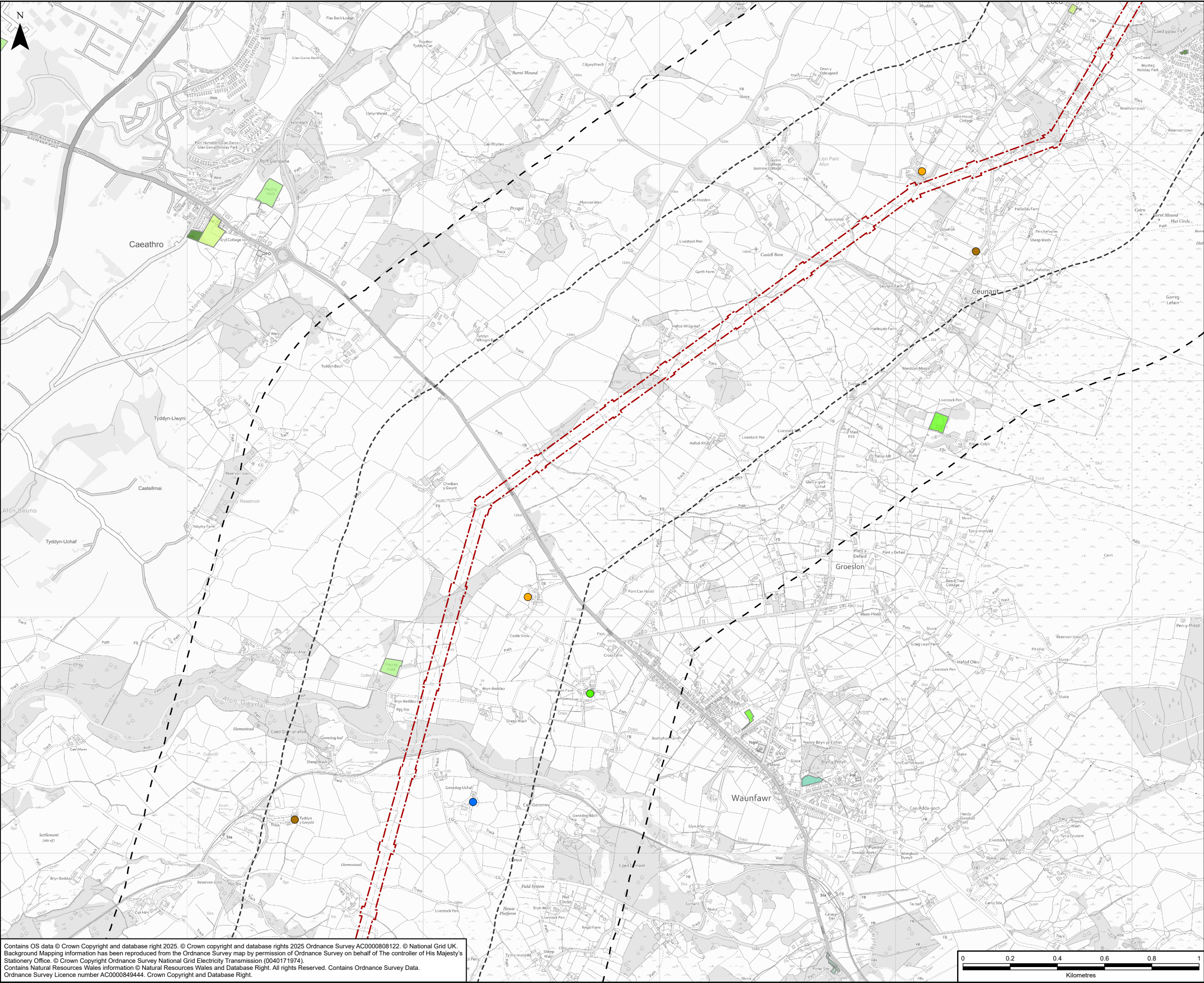
Greenspace

- Golf Course
- Other Sports Facility
- Play Space
- Playing Field
- Public Park Or Garden
- Religious Grounds

A	08/09/2025	Environmental Statement	LP	AB	EH
Rev	Date	Description	GIS	Chk	App
nationalgrid					
Scheme: PENTIR TO TRAWSFYNYDD REINFORCEMENT					
Volume: VOLUME 8: APPENDICES WIDER WORKS					
Document Title: FIGURE 6.A.11 SOCIO-ECONOMIC LAND USE RECEPTORS					
Creator: LP	Date: 08/09/2025	Checker: AB	Date: 08/09/2025	Approver: EH	Date: 08/09/2025
Document Type: FIGURE	Scale: 1:15,000	Format: A3	Sheets: 1 OF 11	Rev: A	

Contains OS data © Crown Copyright and database right 2025. © Crown copyright and database rights 2025 Ordnance Survey AC0000808122. © National Grid UK. Background Mapping information has been reproduced from the Ordnance Survey map by permission of Ordnance Survey on behalf of The controller of His Majesty's Stationery Office. © Crown Copyright Ordnance Survey National Grid Electricity Transmission (0040171974). Contains Natural Resources Wales information © Natural Resources Wales and Database Right. All rights Reserved. Contains Ordnance Survey Data. Ordnance Survey Licence number AC0000849444. Crown Copyright and Database Right.





Legend

Indicative Wider Works Site Boundary

500m Buffer of Indicative Wider Works Site Boundary

1km Buffer of Indicative Wider Works Site Boundary

Community Facility

Residential Property

Visitor Accommodation

Business Premises

Greenspace

Allotments Or Community Growing Spaces

Other Sports Facility

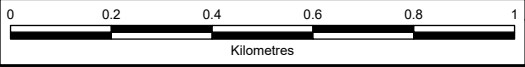
Play Space

Playing Field

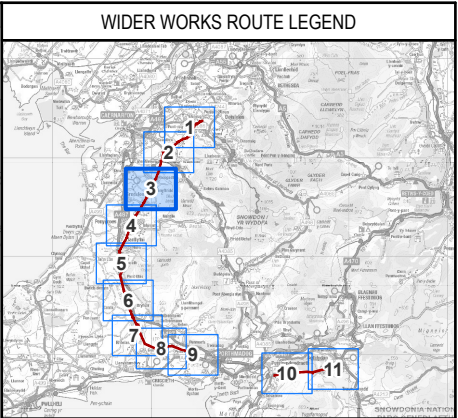
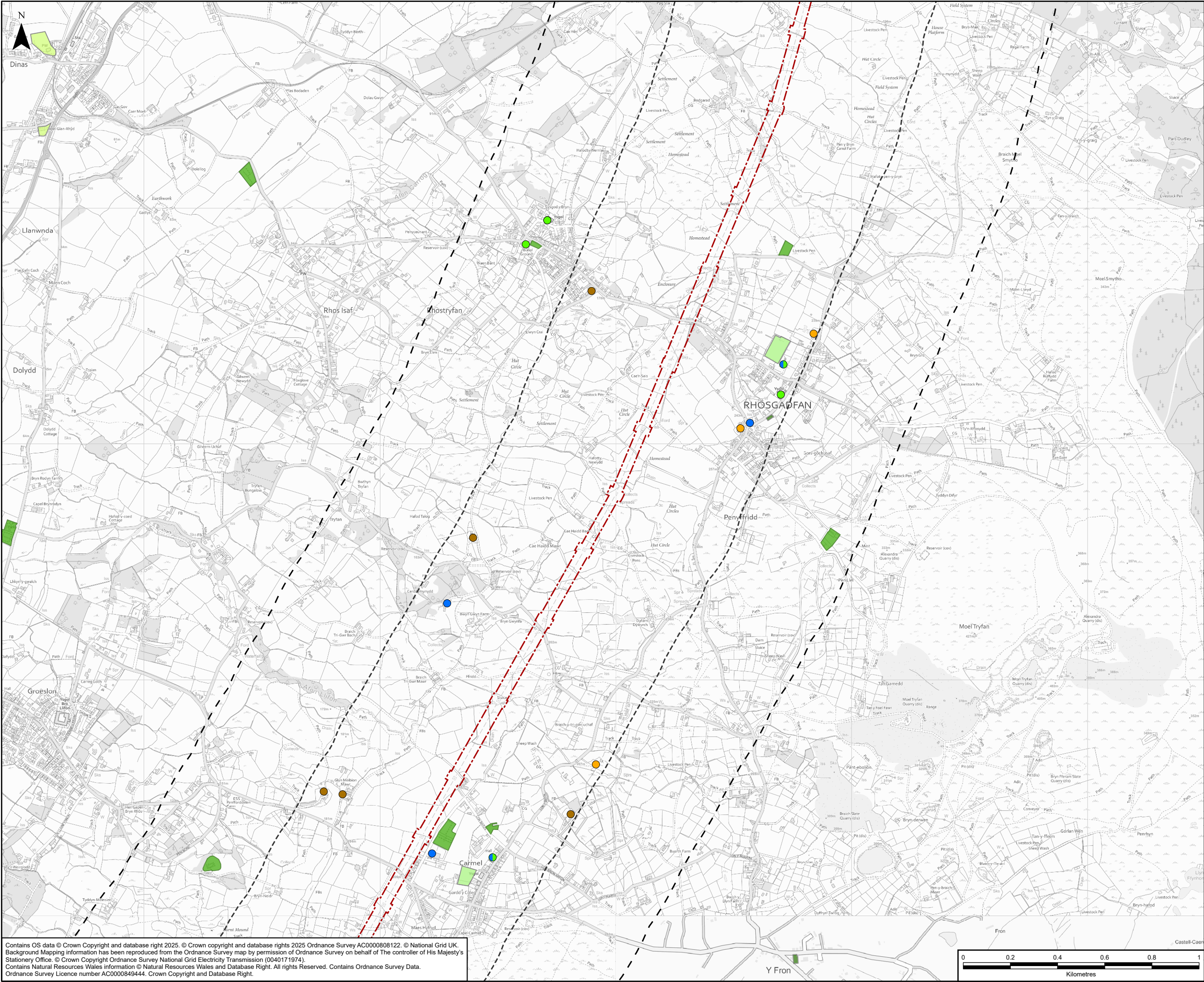
Public Park Or Garden

Religious Grounds

Contains OS data © Crown Copyright and database right 2025. © Crown copyright and database rights 2025 Ordnance Survey AC0000808122. © National Grid UK. Background Mapping information has been reproduced from the Ordnance Survey map by permission of Ordnance Survey on behalf of The controller of His Majesty's Stationery Office. © Crown Copyright Ordnance Survey National Grid Electricity Transmission (0040171974). Contains Natural Resources Wales information © Natural Resources Wales and Database Right. All rights Reserved. Contains Ordnance Survey Data. Ordnance Survey Licence number AC0000849444. Crown Copyright and Database Right.



A	08/09/2025	Environmental Statement	LP	AB	EH
Rev	Date	Description	GIS	Chk	App
nationalgrid					
Scheme: PENTIR TO TRAWSFYNYDD REINFORCEMENT					
Volume: VOLUME 8: APPENDICES WIDER WORKS					
Document Title: FIGURE 6.A.11 SOCIO-ECONOMIC LAND USE RECEPTORS					
Creator: LP	Date: 08/09/2025	Checker: AB	Date: 08/09/2025	Approver: EH	Date: 08/09/2025
Document Type: FIGURE	Scale: 1:15,000	Format: A3	Sheets: 2 OF 11	Rev: A	



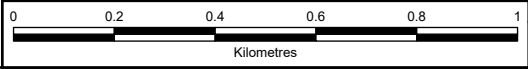
Legend

- Indicative Wider Works Site Boundary
- 500m Buffer of Indicative Wider Works Site Boundary
- 1km Buffer of Indicative Wider Works Site Boundary
- Community Facility
- Residential Property
- Visitor Accommodation
- Business Premises
- Business Premises, Community Facility

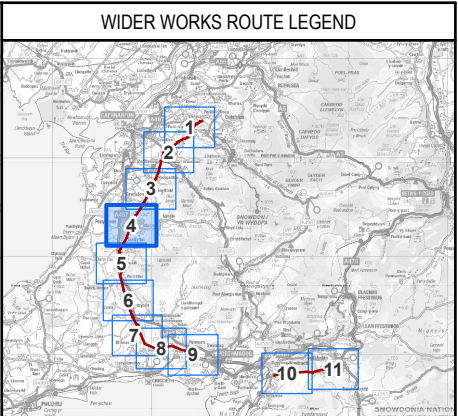
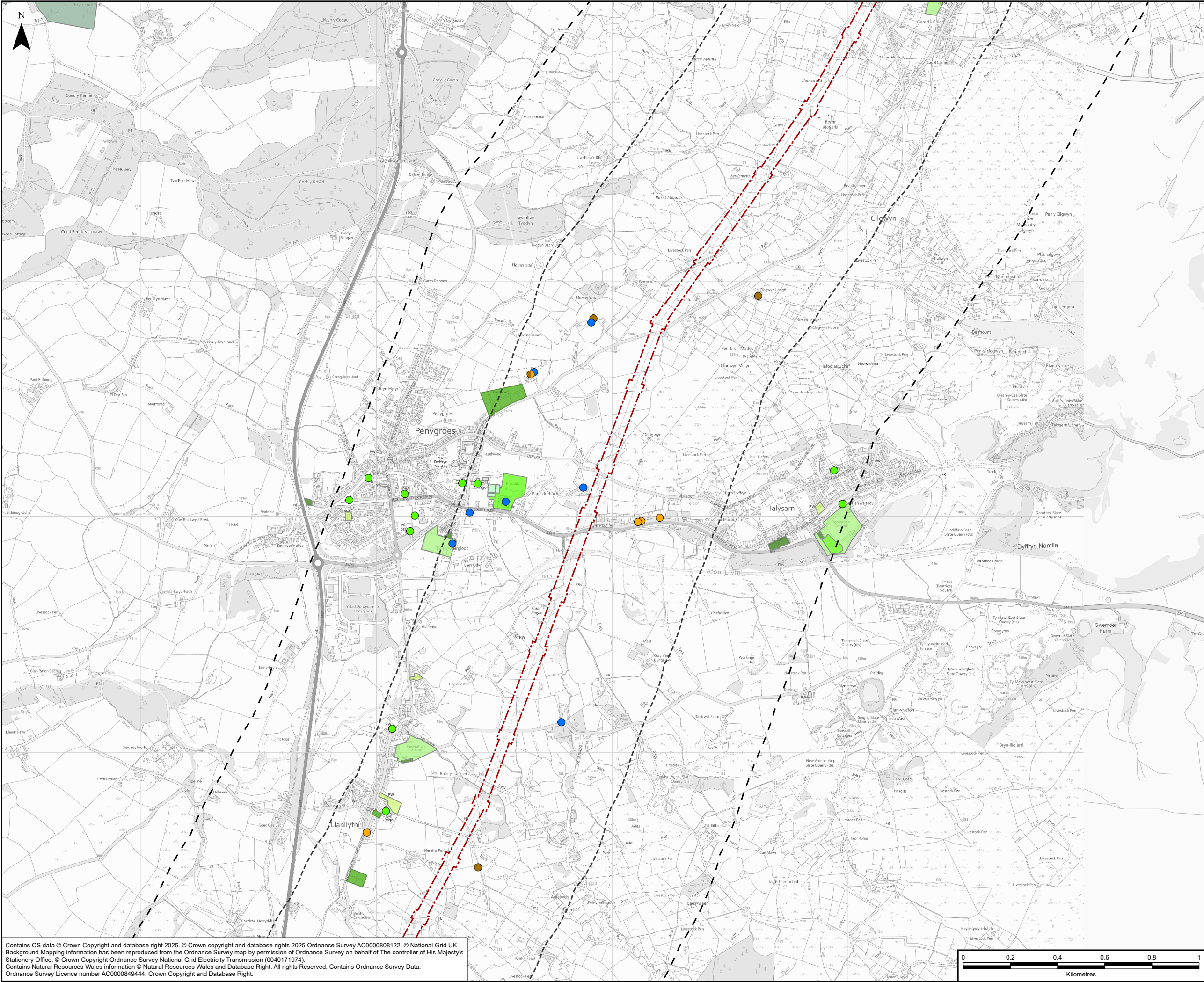
Greenspace

- Cemetery
- Play Space
- Playing Field
- Religious Grounds

Contains OS data © Crown Copyright and database right 2025. © Crown copyright and database rights 2025 Ordnance Survey AC0000808122. © National Grid UK. Background Mapping information has been reproduced from the Ordnance Survey map by permission of Ordnance Survey on behalf of The controller of His Majesty's Stationery Office. © Crown Copyright Ordnance Survey National Grid Electricity Transmission (0040171974). Contains Natural Resources Wales information © Natural Resources Wales and Database Right. All rights Reserved. Contains Ordnance Survey Data. Ordnance Survey Licence number AC0000849444. Crown Copyright and Database Right.



A	08/09/2025	Environmental Statement	LP	AB	EH
Rev	Date	Description	GIS	Chk	App
nationalgrid					
Scheme: PENTIR TO TRAWSFYNYDD REINFORCEMENT					
Volume: VOLUME 8: APPENDICES WIDER WORKS					
Document Title: FIGURE 6.A.11 SOCIO-ECONOMIC LAND USE RECEPTORS					
Creator: LP	Date: 08/09/2025	Checker: AB	Date: 08/09/2025	Approver: EH	Date: 08/09/2025
Document Type: FIGURE	Scale: 1:15,000	Format: A3	Sheets: 3 OF 11	Rev: A	



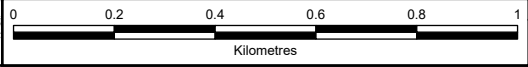
Legend

- Indicative Wider Works Site Boundary
- 500m Buffer of Indicative Wider Works Site Boundary
- 1km Buffer of Indicative Wider Works Site Boundary
- Community Facility
- Residential Property
- Visitor Accommodation
- Business Premises
- Residential Property, Visitor Accommodation

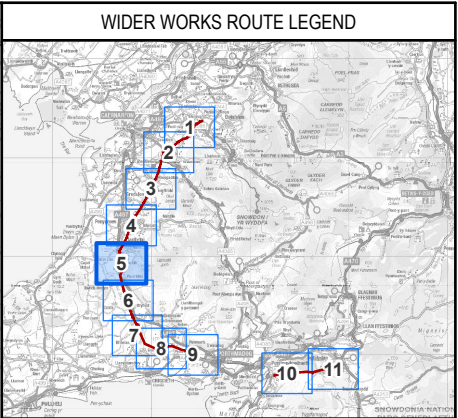
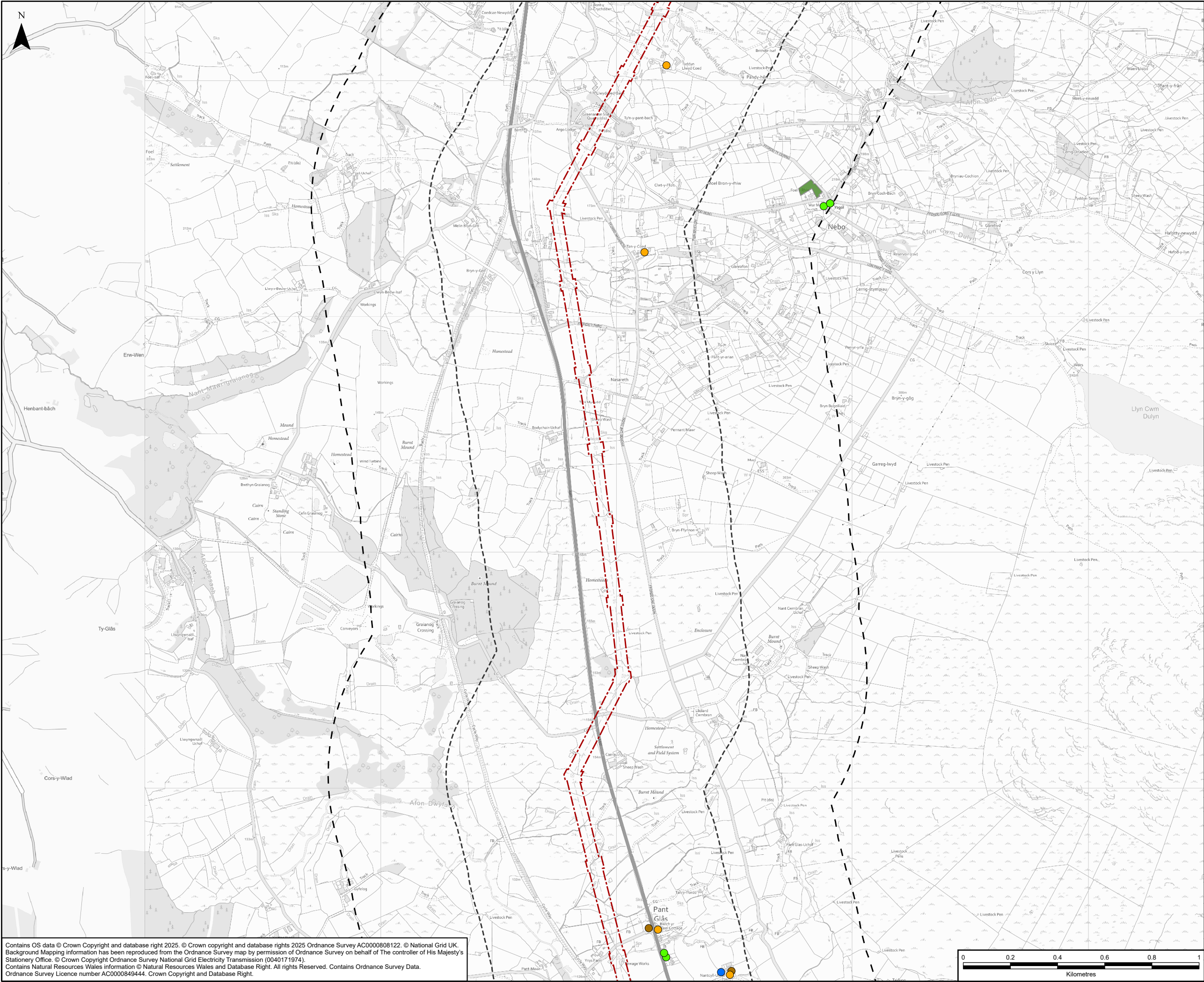
Greenspace

- Cemetery
- Other Sports Facility
- Play Space
- Playing Field
- Public Park Or Garden
- Religious Grounds
- Tennis Court

Contains OS data © Crown Copyright and database right 2025. © Crown copyright and database rights 2025 Ordnance Survey AC0000808122. © National Grid UK. Background Mapping information has been reproduced from the Ordnance Survey map by permission of Ordnance Survey on behalf of The controller of His Majesty's Stationery Office. © Crown Copyright Ordnance Survey National Grid Electricity Transmission (040171974). Contains Natural Resources Wales information © Natural Resources Wales and Database Right. All rights Reserved. Contains Ordnance Survey Data. Ordnance Survey Licence number AC0000849444. Crown Copyright and Database Right.



A	08/09/2025	Environmental Statement	LP	AB	EH
Rev	Date	Description	GIS	Chk	App
nationalgrid					
Scheme: PENTIR TO TRAWSFYNYDD REINFORCEMENT					
Volume: VOLUME 8: APPENDICES WIDER WORKS					
Document Title: FIGURE 6.A.11 SOCIO-ECONOMIC LAND USE RECEPTORS					
Creator: LP	Date: 08/09/2025	Checker: AB	Date: 08/09/2025	Approver: EH	Date: 08/09/2025
Document Type: FIGURE	Scale: 1:15,000	Format: A3	Sheets: 4 OF 11	Rev: A	



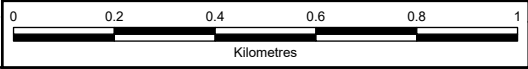
Legend

- Indicative Wider Works Site Boundary
- 500m Buffer of Indicative Wider Works Site Boundary
- 1km Buffer of Indicative Wider Works Site Boundary
- Community Facility
- Residential Property
- Visitor Accommodation
- Business Premises

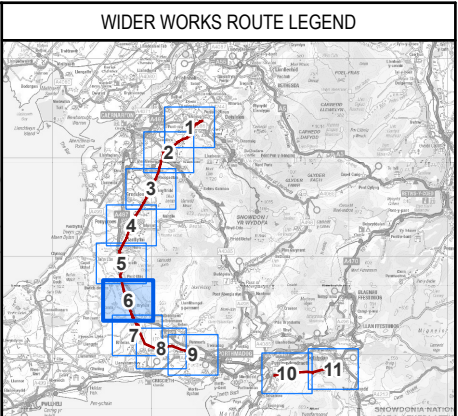
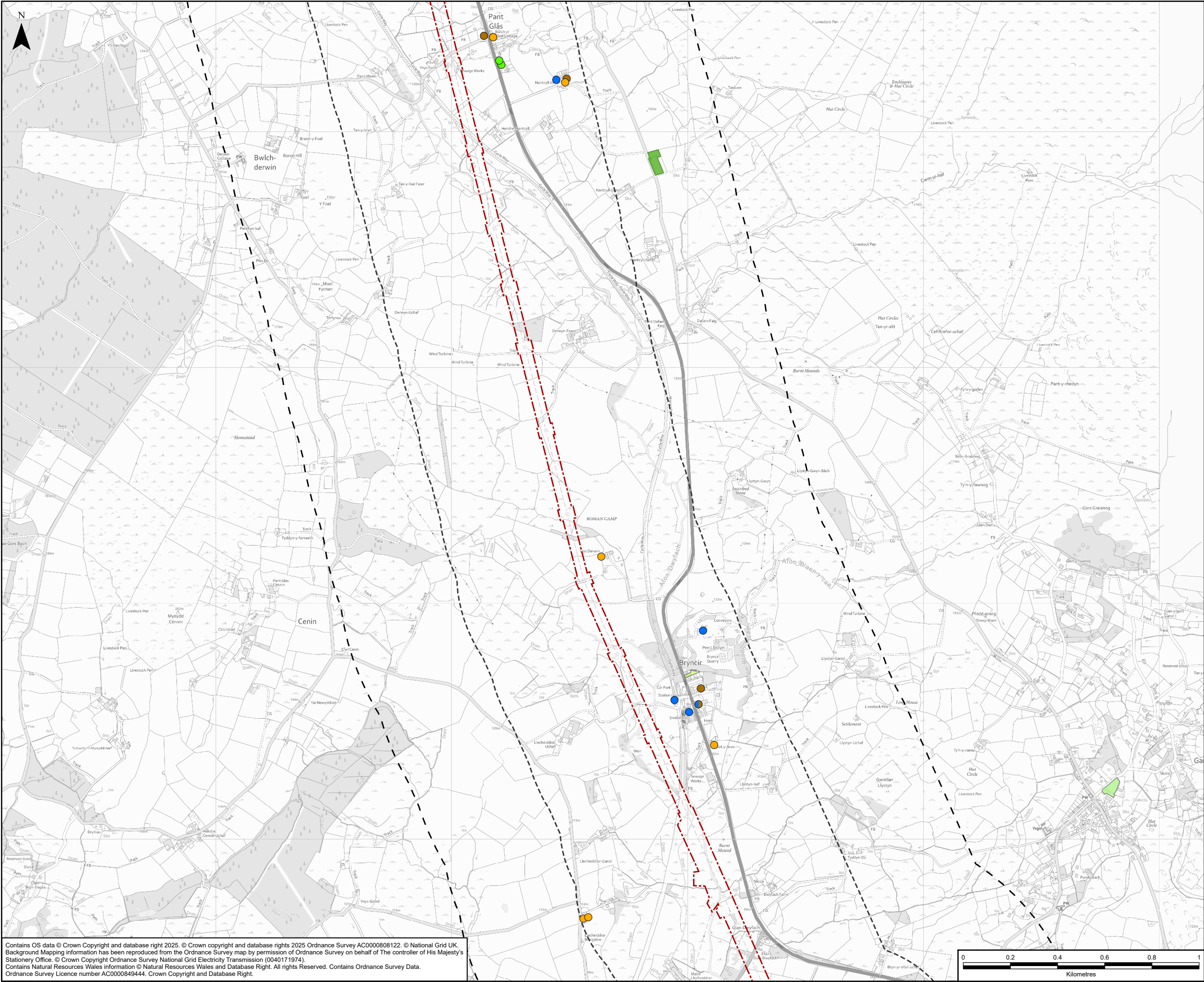
Greenspace

- Play Space

Contains OS data © Crown Copyright and database right 2025. © Crown copyright and database rights 2025 Ordnance Survey AC0000808122. © National Grid UK. Background Mapping information has been reproduced from the Ordnance Survey map by permission of Ordnance Survey on behalf of The controller of His Majesty's Stationery Office. © Crown Copyright Ordnance Survey National Grid Electricity Transmission (0040171974). Contains Natural Resources Wales information © Natural Resources Wales and Database Right. All rights Reserved. Contains Ordnance Survey Data. Ordnance Survey Licence number AC0000849444. Crown Copyright and Database Right.



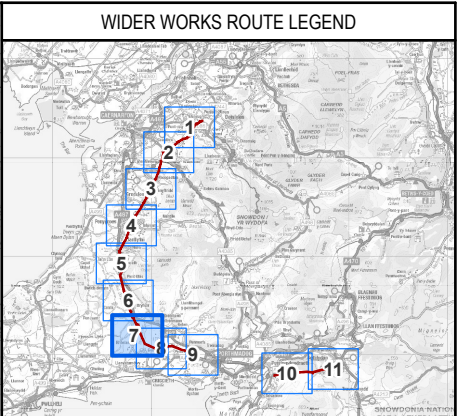
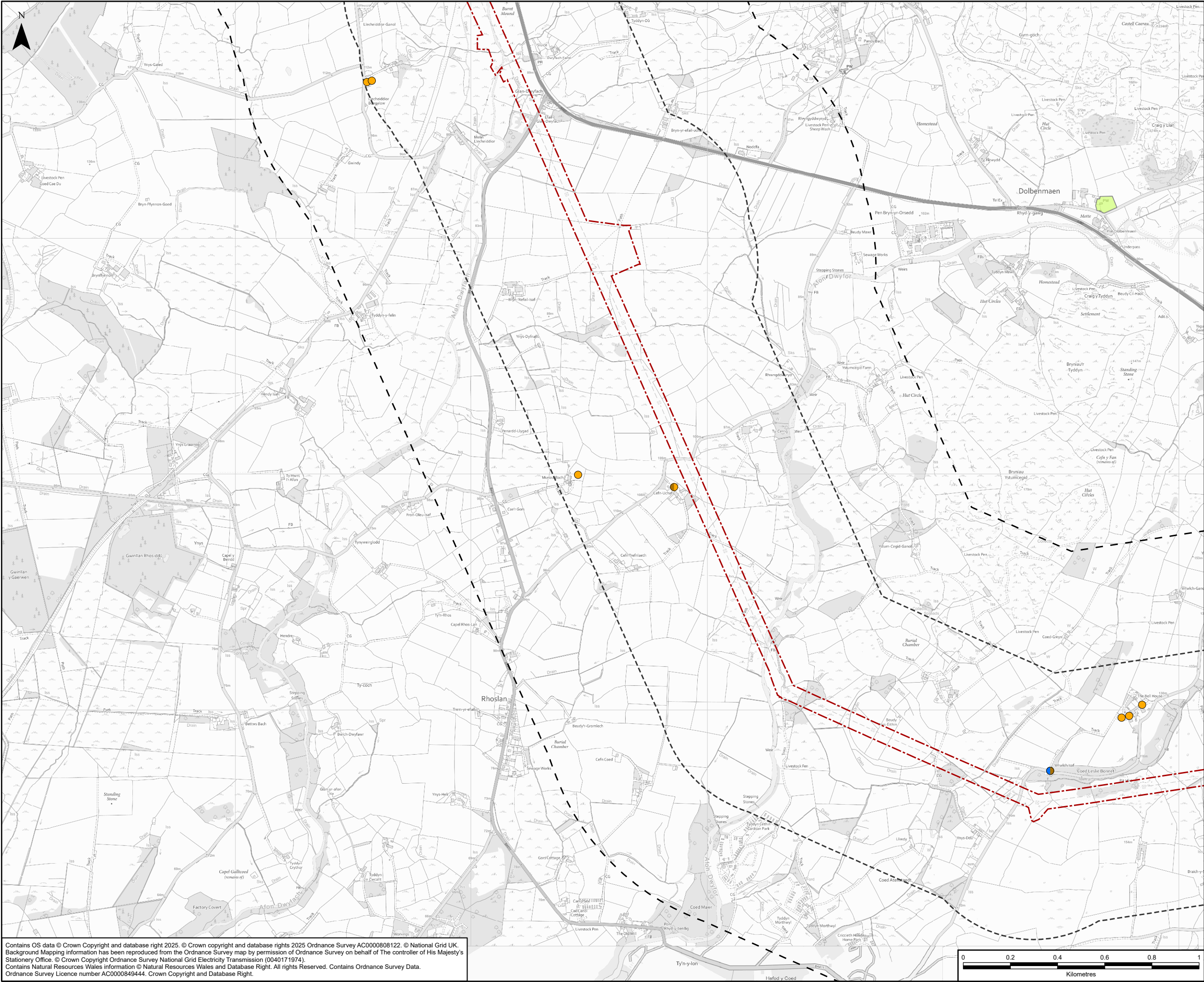
A	08/09/2025	Environmental Statement	LP	AB	EH
Rev	Date	Description	GIS	Chk	App
Scheme: PENTIR TO TRAWSFYNYDD REINFORCEMENT					
Volume: VOLUME 8: APPENDICES WIDER WORKS					
Document Title: FIGURE 6.A.11 SOCIO-ECONOMIC LAND USE RECEPTORS					
Creator: LP	Date: 08/09/2025	Checker: AB	Date: 08/09/2025	Approver: EH	Date: 08/09/2025
Document Type: FIGURE	Scale: 1:15,000	Format: A3	Sheets: 5 OF 11	Rev: A	



- Legend
- Indicative Wider Works Site Boundary
 - 500m Buffer of Indicative Wider Works Site Boundary
 - 1km Buffer of Indicative Wider Works Site Boundary
 - Community Facility
 - Residential Property
 - Visitor Accommodation
 - Business Premises
 - Business Premises, Residential Property
- Greenspace
- Cemetery
 - Playing Field
 - Religious Grounds

A	08/09/2025	Environmental Statement	LP	AB	EH
Rev	Date	Description	GIS	Chk	App
nationalgrid					
Scheme: PENTIR TO TRAWSFYNYDD REINFORCEMENT					
Volume: VOLUME 8: APPENDICES WIDER WORKS					
Document Title: FIGURE 6.A.11 SOCIO-ECONOMIC LAND USE RECEPTORS					
Creator: LP	Date: 08/09/2025	Checker: AB	Date: 08/09/2025	Approver: EH	Date: 08/09/2025
Document Type: FIGURE	Scale: 1:15,000	Format: A3	Sheets: 6 OF 11	Rev: A	

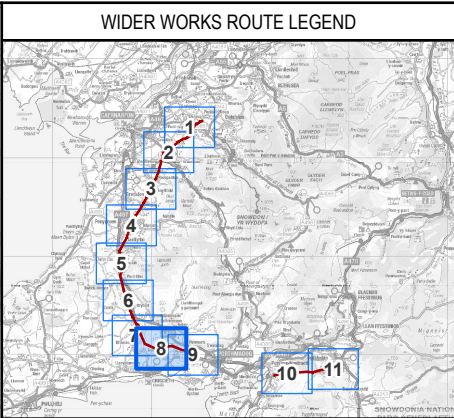
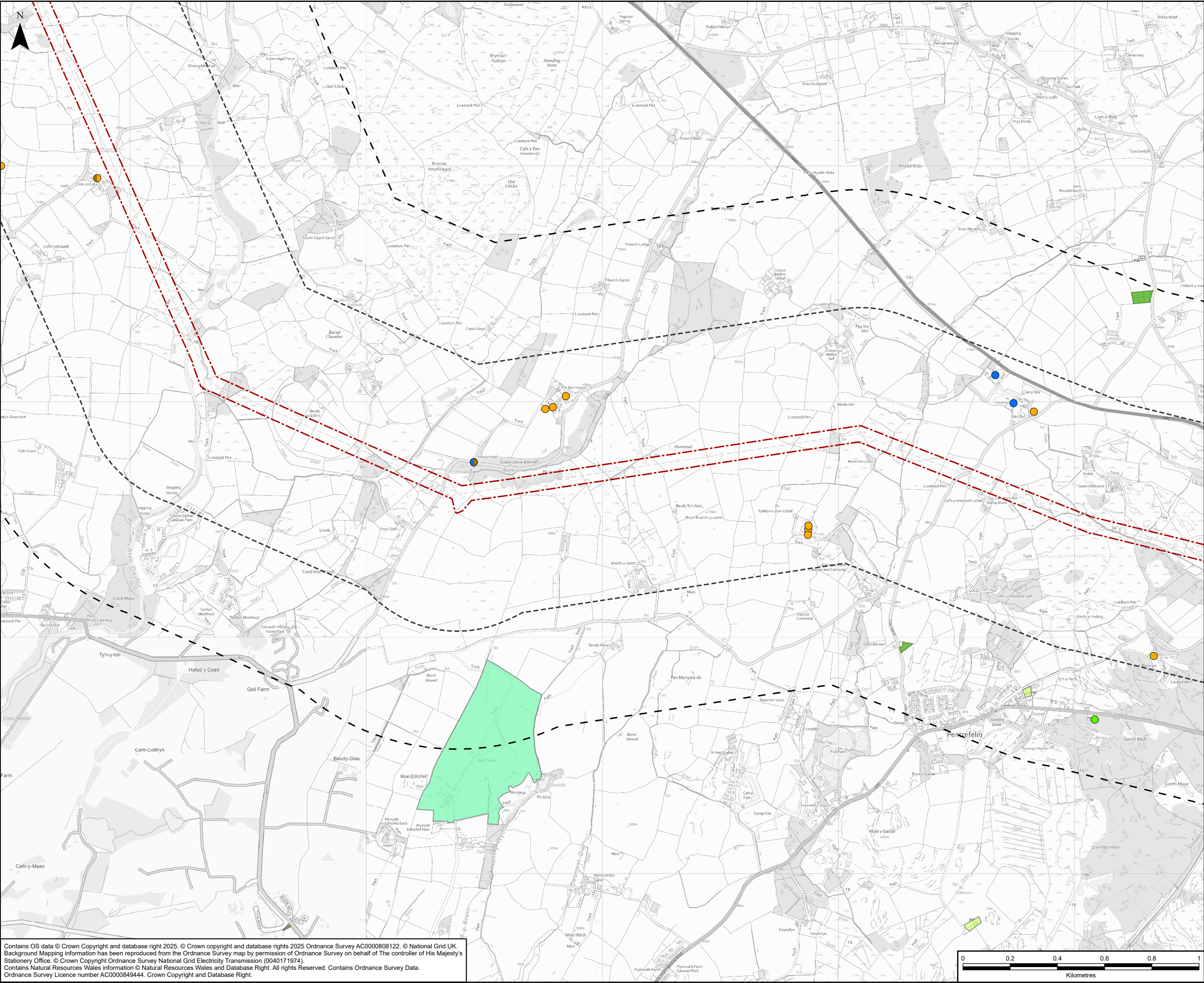
Contains OS data © Crown Copyright and database right 2025. © Crown copyright and database rights 2025 Ordnance Survey AC0000808122. © National Grid UK. Background Mapping information has been reproduced from the Ordnance Survey map by permission of Ordnance Survey on behalf of The controller of His Majesty's Stationery Office. © Crown Copyright Ordnance Survey National Grid Electricity Transmission (0040171974). Contains Natural Resources Wales information © Natural Resources Wales and Database Right. All rights Reserved. Contains Ordnance Survey Data. Ordnance Survey Licence number AC0000849444. Crown Copyright and Database Right.



- Legend**
- Indicative Wider Works Site Boundary
 - 500m Buffer of Indicative Wider Works Site Boundary
 - 1km Buffer of Indicative Wider Works Site Boundary
 - Visitor Accommodation
 - Business Premises, Residential Property
 - Residential Property, Visitor Accommodation
- Greenspace**
- Golf Course
 - Religious Grounds

Contains OS data © Crown Copyright and database right 2025. © Crown copyright and database rights 2025 Ordnance Survey AC0000808122. © National Grid UK. Background Mapping information has been reproduced from the Ordnance Survey map by permission of Ordnance Survey on behalf of The controller of His Majesty's Stationery Office. © Crown Copyright Ordnance Survey National Grid Electricity Transmission (0040171974). Contains Natural Resources Wales information © Natural Resources Wales and Database Right. All rights Reserved. Contains Ordnance Survey Data. Ordnance Survey Licence number AC0000849444. Crown Copyright and Database Right.

A	08/09/2025	Environmental Statement	LP	AB	EH
Rev	Date	Description	GIS	Chk	App
nationalgrid					
Scheme: PENTIR TO TRAWSFYNYDD REINFORCEMENT					
Volume: VOLUME 8: APPENDICES WIDER WORKS					
Document Title: FIGURE 6.A.11 SOCIO-ECONOMIC LAND USE RECEPTORS					
Creator: LP	Date: 08/09/2025	Checker: AB	Date: 08/09/2025	Approver: EH	Date: 08/09/2025
Document Type: FIGURE	Scale: 1:15,000	Format: A3	Sheets: 7 OF 11	Rev: A	



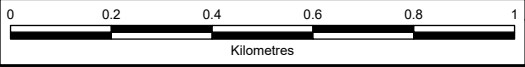
Legend

- Indicative Wider Works Site Boundary
- 500m Buffer of Indicative Wider Works Site Boundary
- 1km Buffer of Indicative Wider Works Site Boundary
- Community Facility
- Visitor Accommodation
- Business Premises
- Business Premises, Residential Property
- Residential Property, Visitor Accommodation

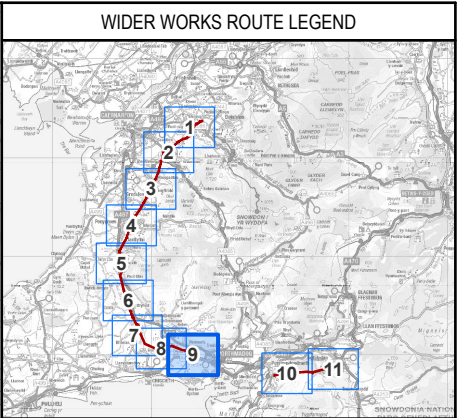
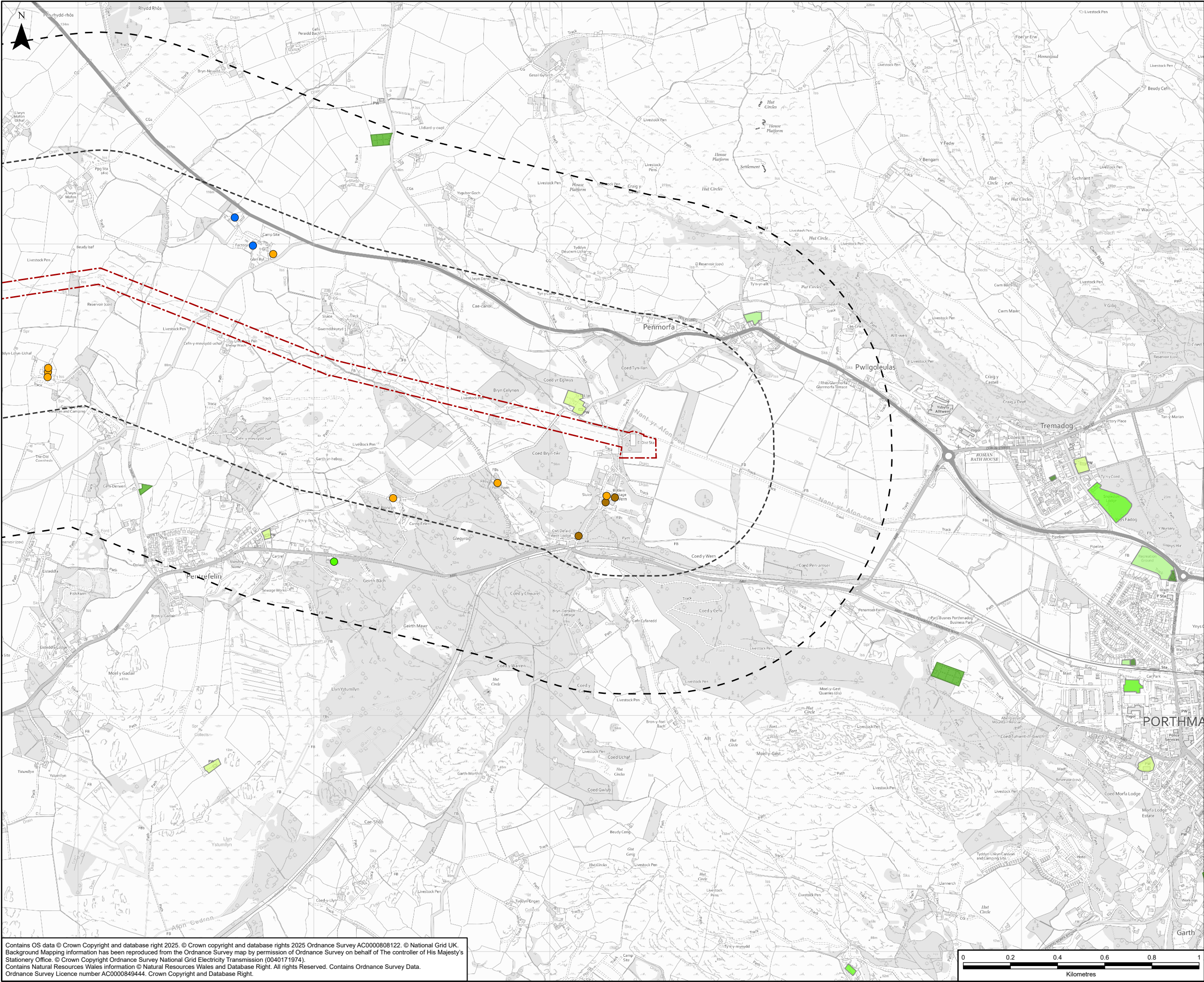
Greenspace

- Cemetery
- Golf Course
- Play Space
- Religious Grounds

Contains OS data © Crown Copyright and database right 2025. © Crown copyright and database rights 2025 Ordnance Survey AC0000808122. © National Grid UK. Background Mapping information has been reproduced from the Ordnance Survey map by permission of Ordnance Survey on behalf of The controller of His Majesty's Stationery Office. © Crown Copyright Ordnance Survey National Grid Electricity Transmission (0040171974). Contains Natural Resources Wales information © Natural Resources Wales and Database Right. All rights Reserved. Contains Ordnance Survey Data. Ordnance Survey Licence number AC0000849444. Crown Copyright and Database Right.



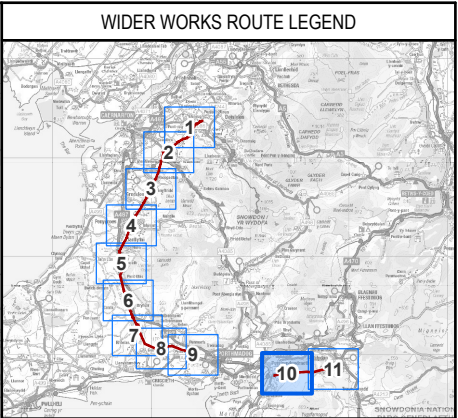
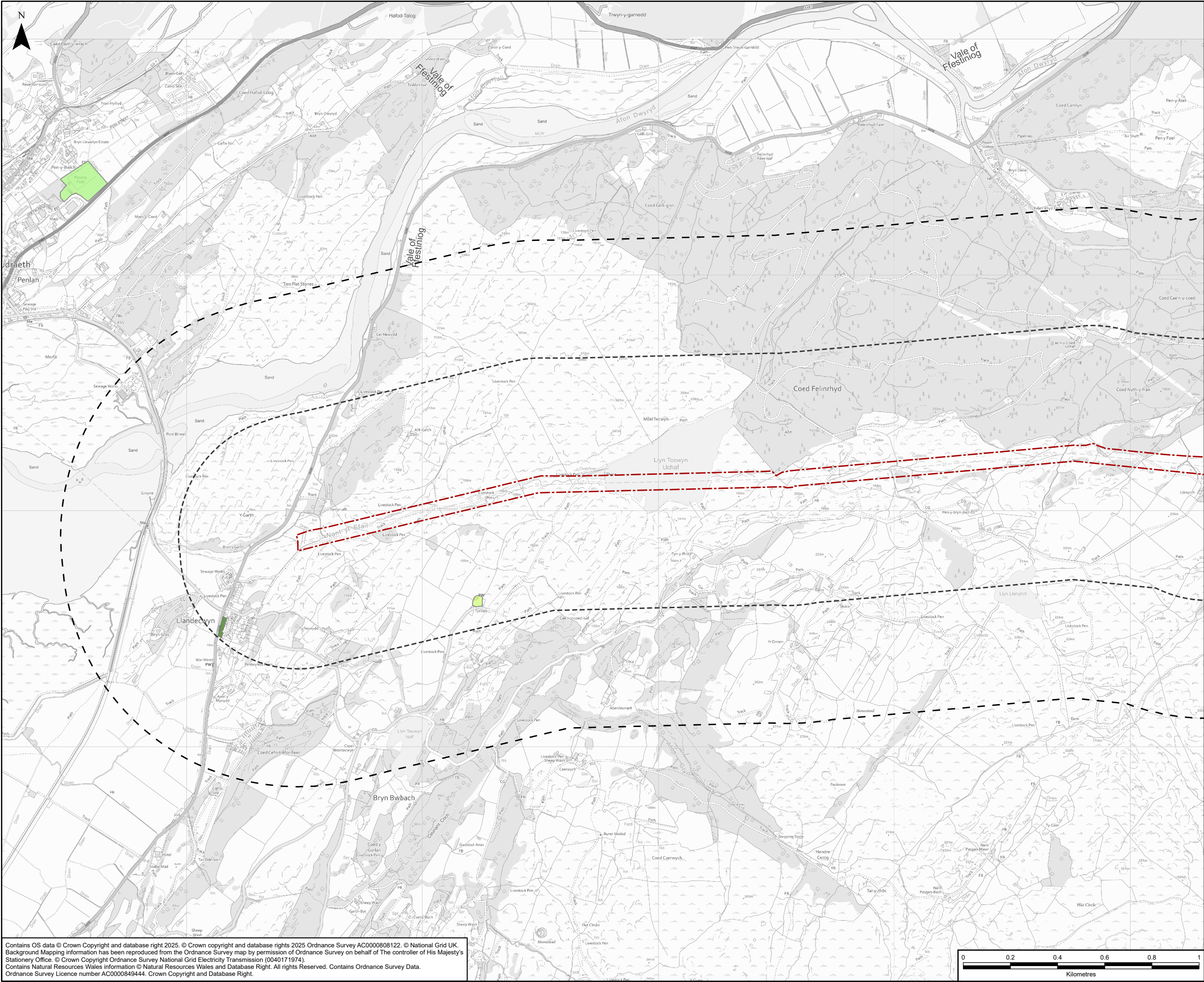
A	08/09/2025	Environmental Statement	LP	AB	EH
Rev	Date	Description	GIS	Chk	App
Scheme: PENTIR TO TRAWSFYNYDD REINFORCEMENT					
Volume: VOLUME 8: APPENDICES WIDER WORKS					
Document Title: FIGURE 6.A.11 SOCIO-ECONOMIC LAND USE RECEPTORS					
Creator: LP	Date: 08/09/2025	Checker: AB	Date: 08/09/2025	Approver: EH	Date: 08/09/2025
Document Type: FIGURE	Scale: 1:15,000	Format: A3	Sheets: 8 OF 11	Rev: A	



- Legend**
- Indicative Wider Works Site Boundary
 - 500m Buffer of Indicative Wider Works Site Boundary
 - 1km Buffer of Indicative Wider Works Site Boundary
 - Community Facility
 - Residential Property
 - Visitor Accommodation
 - Business Premises
- Greenspace**
- Allotments Or Community Growing Spaces
 - Cemetery
 - Other Sports Facility
 - Play Space
 - Playing Field
 - Religious Grounds

Contains OS data © Crown Copyright and database right 2025. © Crown copyright and database rights 2025 Ordnance Survey AC0000808122. © National Grid UK. Background Mapping information has been reproduced from the Ordnance Survey map by permission of Ordnance Survey on behalf of The controller of His Majesty's Stationery Office. © Crown Copyright Ordnance Survey National Grid Electricity Transmission (0040171974). Contains Natural Resources Wales information © Natural Resources Wales and Database Right. All rights Reserved. Contains Ordnance Survey Data. Ordnance Survey Licence number AC0000849444. Crown Copyright and Database Right.

A	08/09/2025	Environmental Statement	LP	AB	EH
Rev	Date	Description	GIS	Chk	App
nationalgrid					
Scheme: PENTIR TO TRAWSFYNYDD REINFORCEMENT					
Volume: VOLUME 8: APPENDICES WIDER WORKS					
Document Title: FIGURE 6.A.11 SOCIO-ECONOMIC LAND USE RECEPTORS					
Creator: LP	Date: 08/09/2025	Checker: AB	Date: 08/09/2025	Approver: EH	Date: 08/09/2025
Document Type: FIGURE	Scale: 1:15,000	Format: A3	Sheets: 9 OF 11	Rev: A	



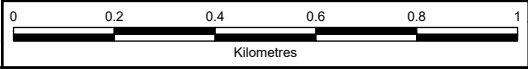
Legend

- Indicative Wider Works Site Boundary
- 500m Buffer of Indicative Wider Works Site Boundary
- 1km Buffer of Indicative Wider Works Site Boundary

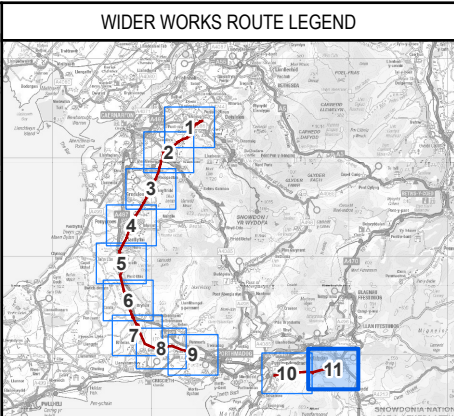
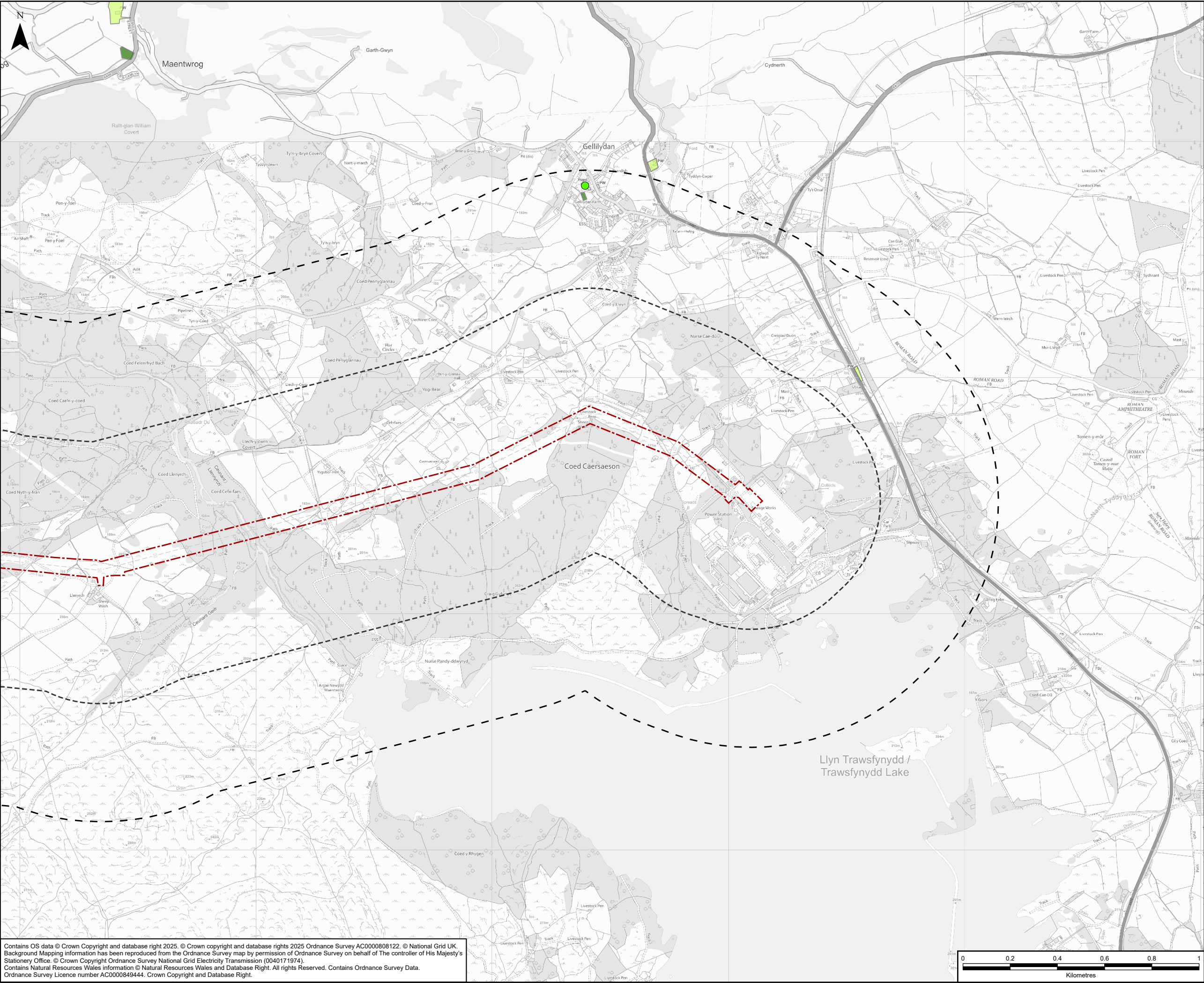
Greenspace

- Play Space
- Playing Field
- Religious Grounds

Contains OS data © Crown Copyright and database right 2025. © Crown copyright and database rights 2025 Ordnance Survey AC0000808122. © National Grid UK. Background Mapping information has been reproduced from the Ordnance Survey map by permission of Ordnance Survey on behalf of The controller of His Majesty's Stationery Office. © Crown Copyright Ordnance Survey National Grid Electricity Transmission (0040171974). Contains Natural Resources Wales information © Natural Resources Wales and Database Right. All rights Reserved. Contains Ordnance Survey Data. Ordnance Survey Licence number AC0000849444. Crown Copyright and Database Right.



A	08/09/2025	Environmental Statement	LP	AB	EH
Rev	Date	Description	GIS	Chk	App
nationalgrid					
Scheme: PENTIR TO TRAWSFYNYDD REINFORCEMENT					
Volume: VOLUME 8: APPENDICES WIDER WORKS					
Document Title: FIGURE 6.A.11 SOCIO-ECONOMIC LAND USE RECEPTORS					
Creator: LP	Date: 08/09/2025	Checker: AB	Date: 08/09/2025	Approver: EH	Date: 08/09/2025
Document Type: FIGURE	Scale: 1:15,000	Format: A3	Sheets: 10 OF 11	Rev: A	



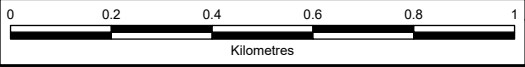
Legend

- Indicative Wider Works Site Boundary
- 500m Buffer of Indicative Wider Works Site Boundary
- 1km Buffer of Indicative Wider Works Site Boundary
- Community Facility

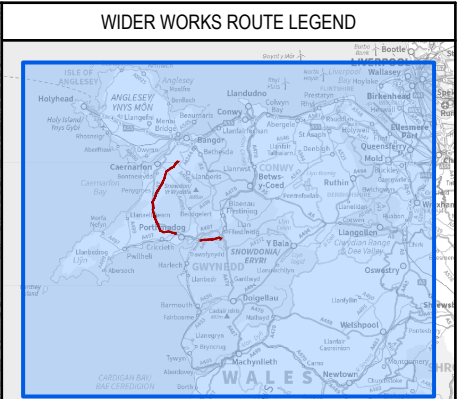
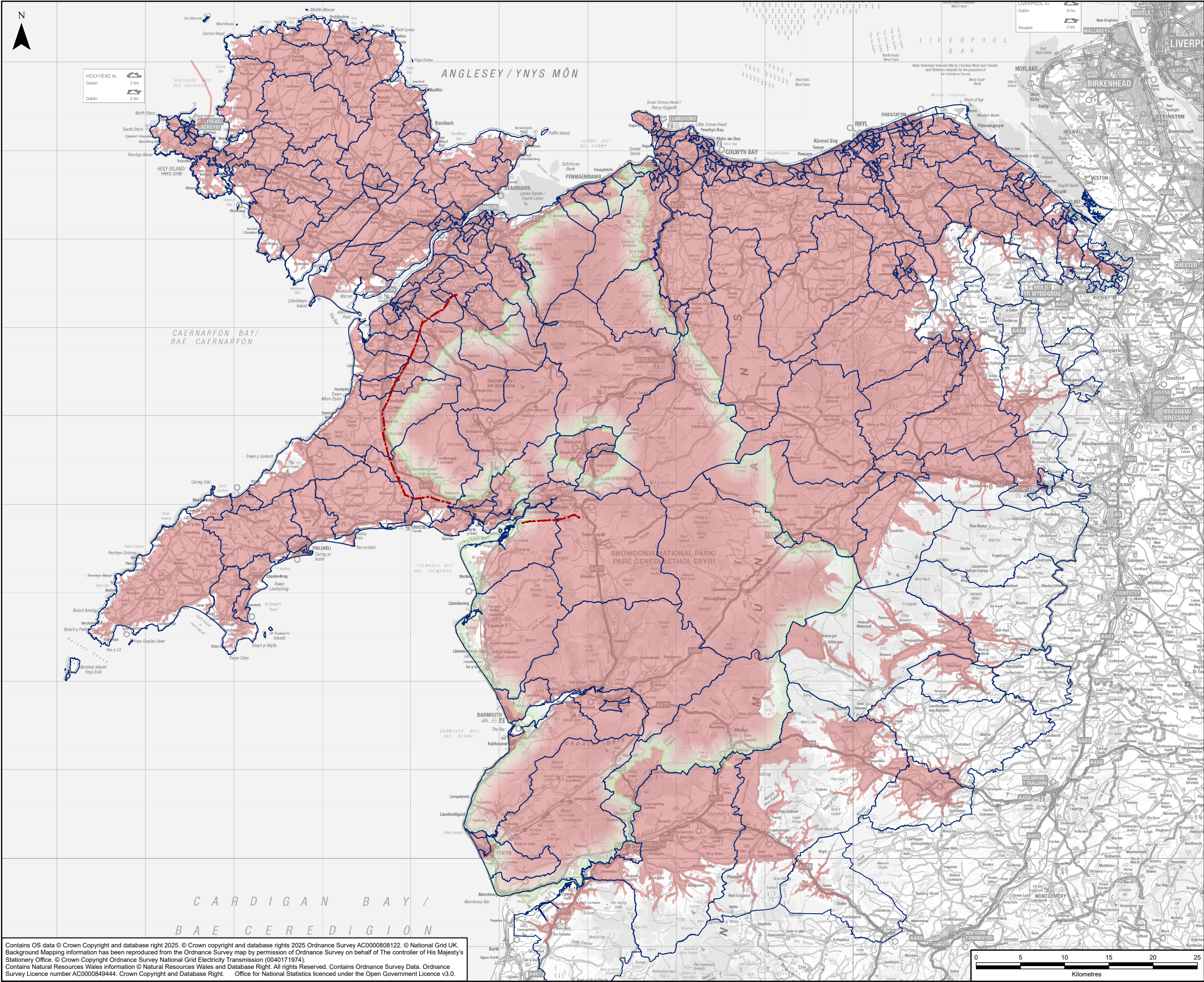
Greenspace

- Play Space
- Religious Grounds

Contains OS data © Crown Copyright and database right 2025. © Crown copyright and database rights 2025 Ordnance Survey AC0000808122. © National Grid UK. Background Mapping information has been reproduced from the Ordnance Survey map by permission of Ordnance Survey on behalf of The controller of His Majesty's Stationery Office. © Crown Copyright Ordnance Survey National Grid Electricity Transmission (0040171974). Contains Natural Resources Wales information © Natural Resources Wales and Database Right. All rights Reserved. Contains Ordnance Survey Data. Ordnance Survey Licence number AC0000849444. Crown Copyright and Database Right.



A	08/09/2025	Environmental Statement	LP	AB	EH
Rev	Date	Description	GIS	Chk	App
nationalgrid					
Scheme: PENTIR TO TRAWSFYNYDD REINFORCEMENT					
Volume: VOLUME 8: APPENDICES WIDER WORKS					
Document Title: FIGURE 6.A.11 SOCIO-ECONOMIC LAND USE RECEPTORS					
Creator: LP	Date: 08/09/2025	Checker: AB	Date: 08/09/2025	Approver: EH	Date: 08/09/2025
Document Type: FIGURE	Scale: 1:15,000	Format: A3	Sheets: 11 OF 11	Rev: A	



Legend

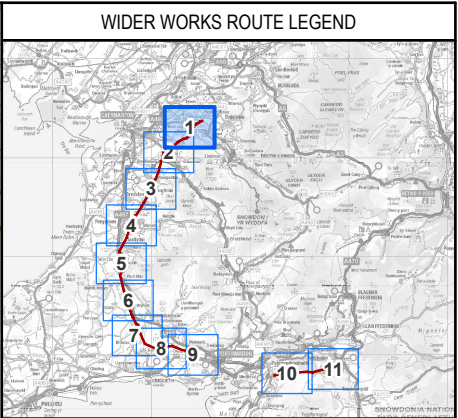
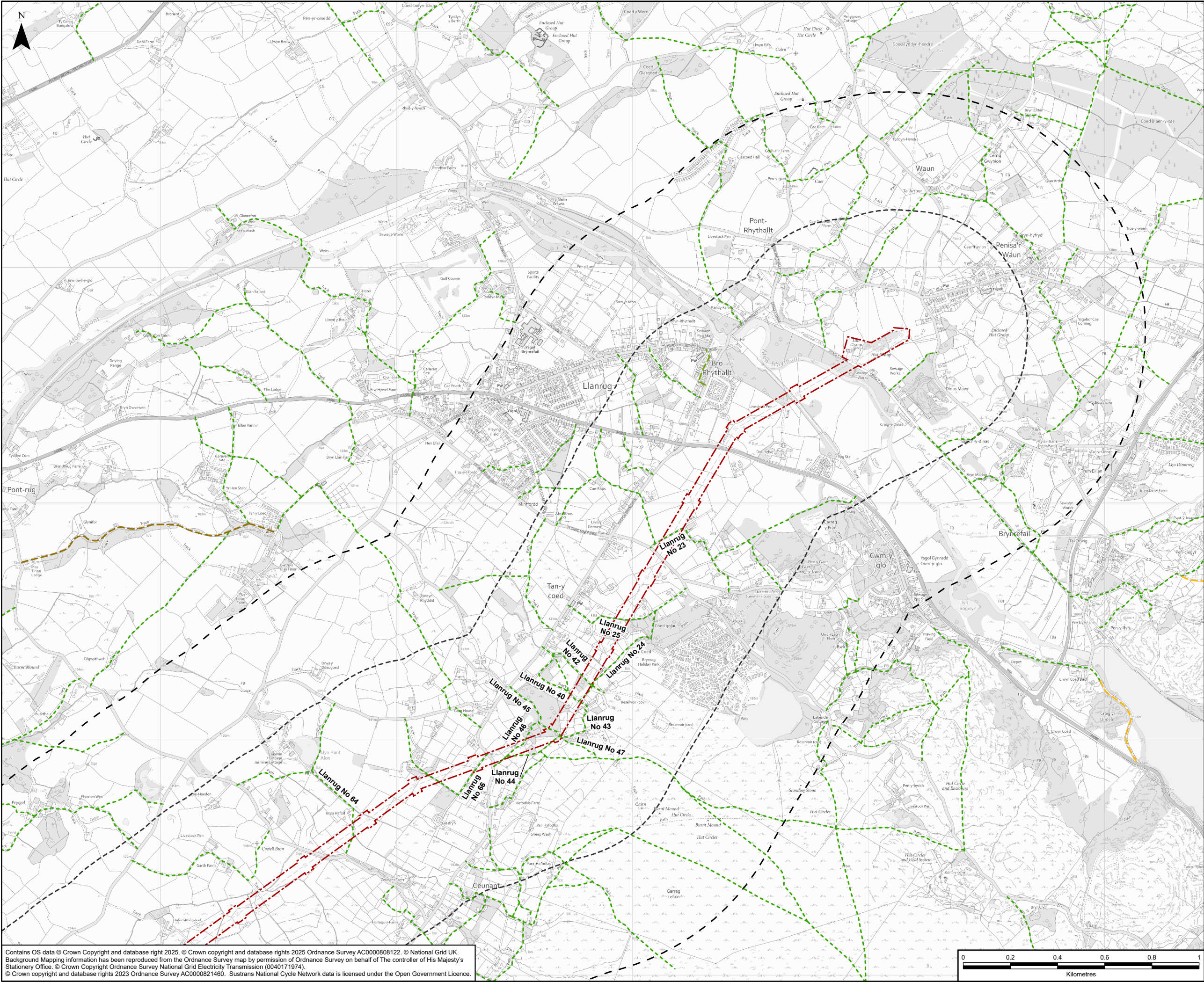
- Indicative Wider Works Site Boundary
- National Park
- Lower Super Output Area (LSOA)

Drive Time Analysis for an Average Wednesday Morning at 9.30am

- 0 - 60 Minutes

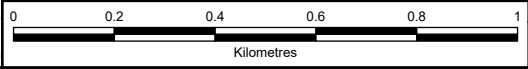
NOTES					
1: Figure shows 60 minute peak hour drive time from the Wider works site access points.					
A	05/09/2025	Environmental Statement	AB	EH	JH
Rev	Date	Description	GIS	Chk	App
nationalgrid					
Scheme: PENTIR TO TRAWSFYNYDD REINFORCEMENT					
Volume: VOLUME 8: APPENDICES WIDER WORKS					
Document Title: FIGURE 6.A.12 60 MINUTE PEAK HOUR DRIVE TIME FROM WIDER WORKS SITE					
Creator: AB	Date: 05/09/2025	Checker: EH	Date: 05/09/2025	Approver: JH	Date: 05/09/2025
Document Type: FIGURE	Scale: 1:400,000	Format: A3	Sheets: 1 OF 1	Rev: A	

Contains OS data © Crown Copyright and database right 2025. © Crown copyright and database rights 2025 Ordnance Survey AC0000808122. © National Grid UK. Background Mapping information has been reproduced from the Ordnance Survey map by permission of Ordnance Survey on behalf of The controller of His Majesty's Stationery Office. © Crown Copyright Ordnance Survey National Grid Electricity Transmission (0040171974). Contains Natural Resources Wales information © Natural Resources Wales and Database Right. All rights Reserved. Contains Ordnance Survey Data. Ordnance Survey Licence number AC0000849444. Crown Copyright and Database Right. Office for National Statistics licenced under the Open Government Licence v3.0.

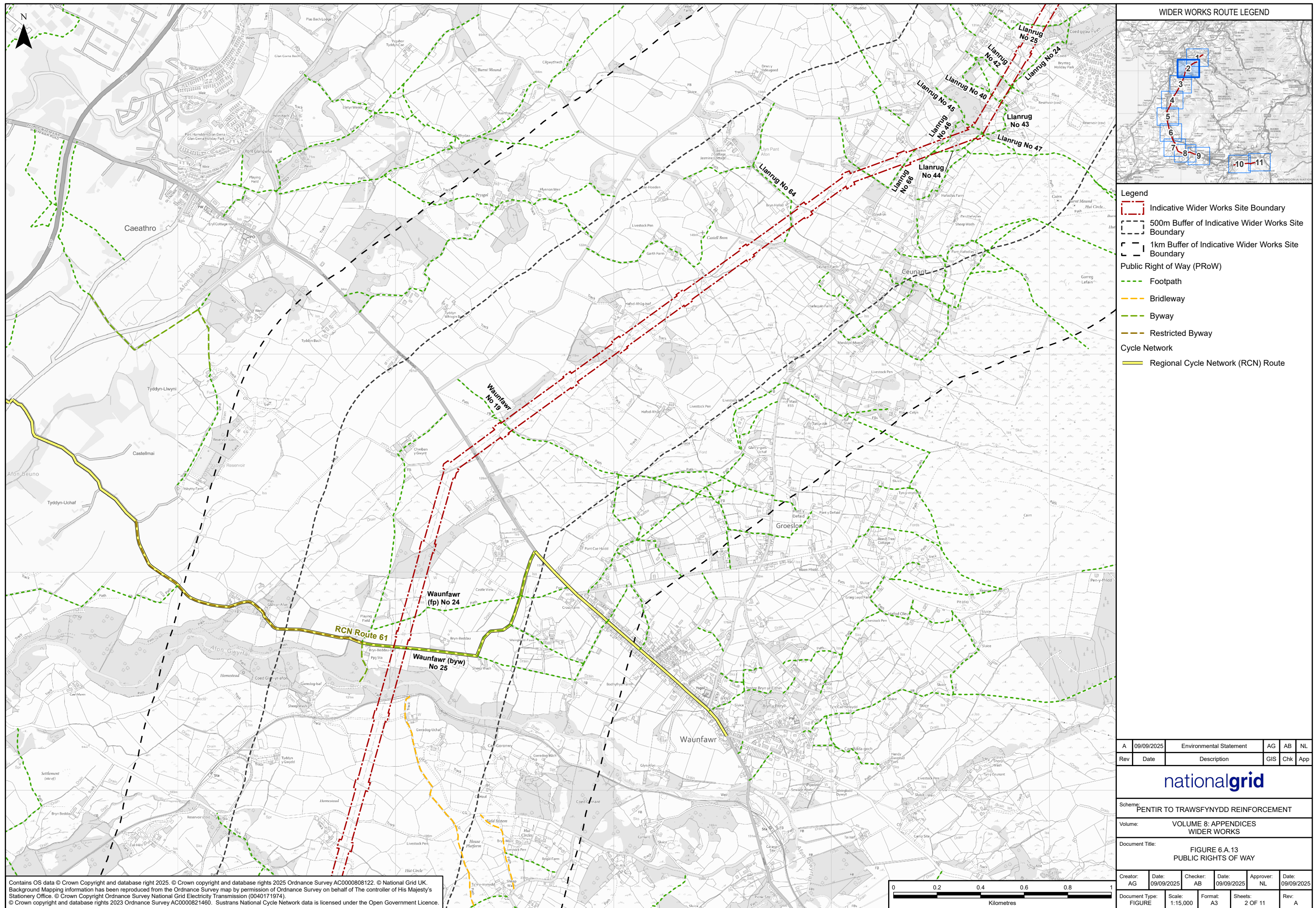


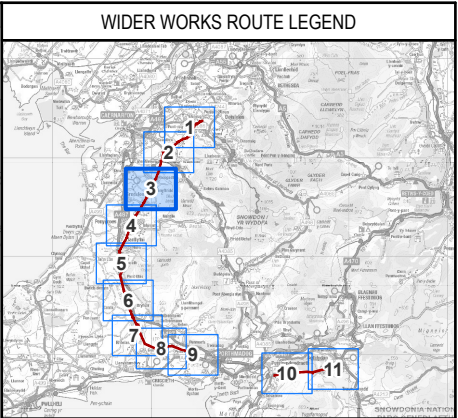
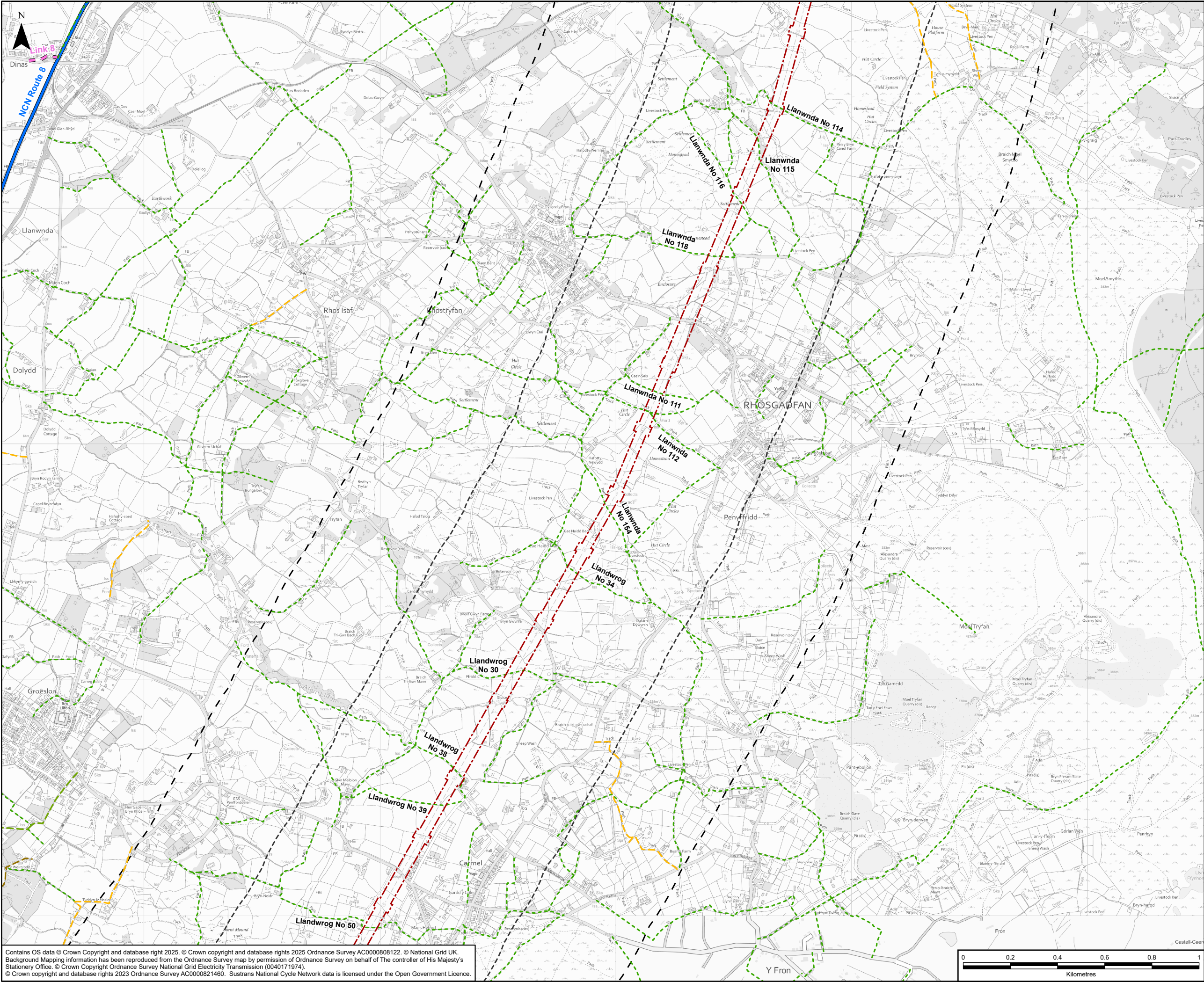
- Legend**
- Indicative Wider Works Site Boundary
 - 500m Buffer of Indicative Wider Works Site Boundary
 - 1km Buffer of Indicative Wider Works Site Boundary
 - Public Right of Way (PRoW)
 - Footpath
 - Bridleway
 - Byway
 - Restricted Byway

Contains OS data © Crown Copyright and database right 2025. © Crown copyright and database rights 2025 Ordnance Survey AC0000808122. © National Grid UK. Background Mapping information has been reproduced from the Ordnance Survey map by permission of Ordnance Survey on behalf of The controller of His Majesty's Stationery Office. © Crown Copyright Ordnance Survey National Grid Electricity Transmission (0040171974). © Crown copyright and database rights 2023 Ordnance Survey AC0000821460. Sustrans National Cycle Network data is licensed under the Open Government Licence.



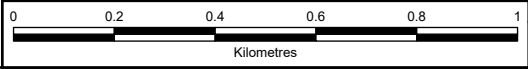
A	09/09/2025	Environmental Statement		AG	AB	NL
Rev	Date	Description		GIS	Chk	App
nationalgrid						
Scheme: PENTIR TO TRAWSFYNYDD REINFORCEMENT						
Volume: VOLUME 8: APPENDICES WIDER WORKS						
Document Title: FIGURE 6.A.13 PUBLIC RIGHTS OF WAY						
Creator: AG	Date: 09/09/2025	Checker: AB	Date: 09/09/2025	Approver: NL	Date: 09/09/2025	
Document Type: FIGURE	Scale: 1:15,000	Format: A3	Sheets: 1 OF 11	Rev: A		





WIDER WORKS ROUTE LEGEND				
Legend				
Indicative Wider Works Site Boundary				
500m Buffer of Indicative Wider Works Site Boundary				
1km Buffer of Indicative Wider Works Site Boundary				
Public Right of Way (PRoW)				
Footpath				
Bridleway				
Byway				
Restricted Byway				
Cycle Network				
National Cycle Network (NCN) Route				
Link				

Contains OS data © Crown Copyright and database right 2025. © Crown copyright and database rights 2025 Ordnance Survey AC0000808122. © National Grid UK. Background Mapping information has been reproduced from the Ordnance Survey map by permission of Ordnance Survey on behalf of The controller of His Majesty's Stationery Office. © Crown Copyright Ordnance Survey National Grid Electricity Transmission (0040171974). © Crown copyright and database rights 2023 Ordnance Survey AC0000821460. Sustrans National Cycle Network data is licensed under the Open Government Licence.



A	09/09/2025	Environmental Statement		AG	AB	NL
Rev	Date	Description		GIS	Chk	App
nationalgrid						
Scheme: PENTIR TO TRAWSFYNYDD REINFORCEMENT						
Volume: VOLUME 8: APPENDICES WIDER WORKS						
Document Title: FIGURE 6.A.13 PUBLIC RIGHTS OF WAY						
Creator: AG	Date: 09/09/2025	Checker: AB	Date: 09/09/2025	Approver: NL	Date: 09/09/2025	
Document Type: FIGURE	Scale: 1:15,000	Format: A3	Sheets: 3 OF 11		Rev: A	