

Legend

- Indicative Wider Works Site Boundary
- 250m Buffer of Indicative Wider Works Site Boundary
- Non Coal Underground Mine Workings^{1,2}

NOTES

1. British pit, historical mineral planning areas and non coal underground mine workings data supplied as part of the Groundsure data search request. The search area was 250m from the Works site boundary at the time of the search request.
2. Underground mine workings may have occurred in the past or current mines may be working at significant depth to modern engineering standards. Potential for difficult ground conditions are unlikely and are at a level where they need not be considered
3. Underground mining is considered likely to have occurred within or close to the area. The location, extent and nature of mining should be considered in any site investigation. Potential for difficult ground conditions should be considered.
4. Underground mining is known or considered likely within or very close to the area. The location, extent and nature of mining should be considered in any site investigation. Potential for difficult ground conditions should be considered.

A	28/05/2025	Environmental Statement	LP	SB	NL
Rev	Date	Description	GIS	Chk	App

nationalgrid

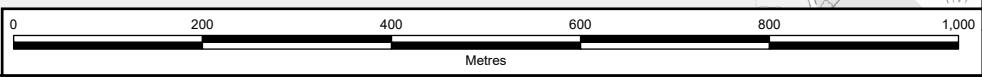
Scheme: PENTIR TO TRAWSFYNYDD REINFORCEMENT

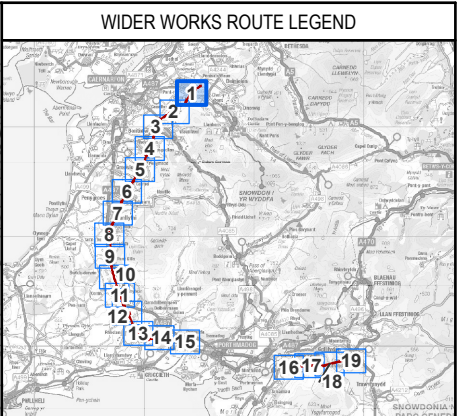
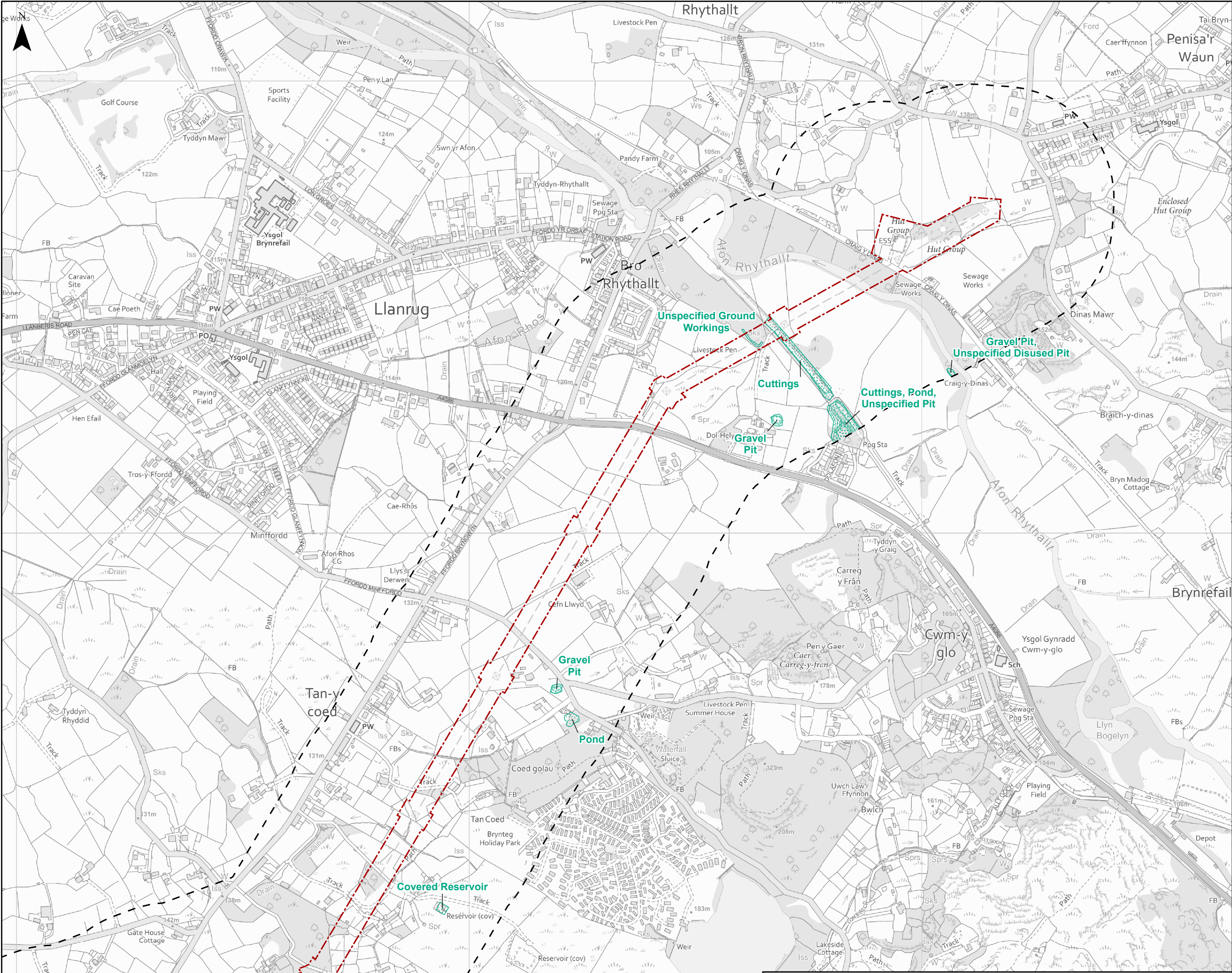
Volume: VOLUME 8: APPENDICES WIDER WORKS

Document Title: FIGURE 6.A.8 MINING, QUARRYING AND MINERAL RESOURCES

Creator: LP	Date: 28/08/2025	Checker: SB	Date: 28/08/2025	Approver: NL	Date: 28/08/2025
Document Type: FIGURE	Scale: 1:8,000	Format: A3	Sheets: 19 OF 19	Rev: A	

Contains OS data © Crown Copyright and database right 2025. © Crown copyright and database rights 2025 Ordnance Survey AC0000808122. © National Grid UK. Background Mapping information has been reproduced from the Ordnance Survey map by permission of Ordnance Survey on behalf of The controller of His Majesty's Stationery Office. © Crown Copyright Ordnance Survey National Grid Electricity Transmission (0040171974). Derived from BGS Digital Data under Licence. British Geological Survey. ©NERC. © Crown copyright and database rights 2023 Ordnance Survey AC0000821460.





Legend

- Indicative Wider Works Site Boundary
- 250m Buffer of Indicative Wider Works Site Boundary
- Surface Ground Workings¹

NOTES

1. Surface ground workings and underground workings data was supplied by Groundsure as part of the Groundsure data search request. The search area was 250m from the Indicative Works site boundary at the time of the search request.

Rev	Date	Description	GIS	Chk	App
A	28/05/2025	Environmental Statement	LP	SB	NL

nationalgrid

Scheme: PENTIR TO TRAWSFYNYDD REINFORCEMENT

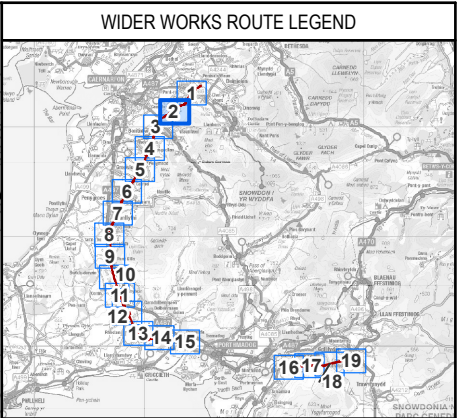
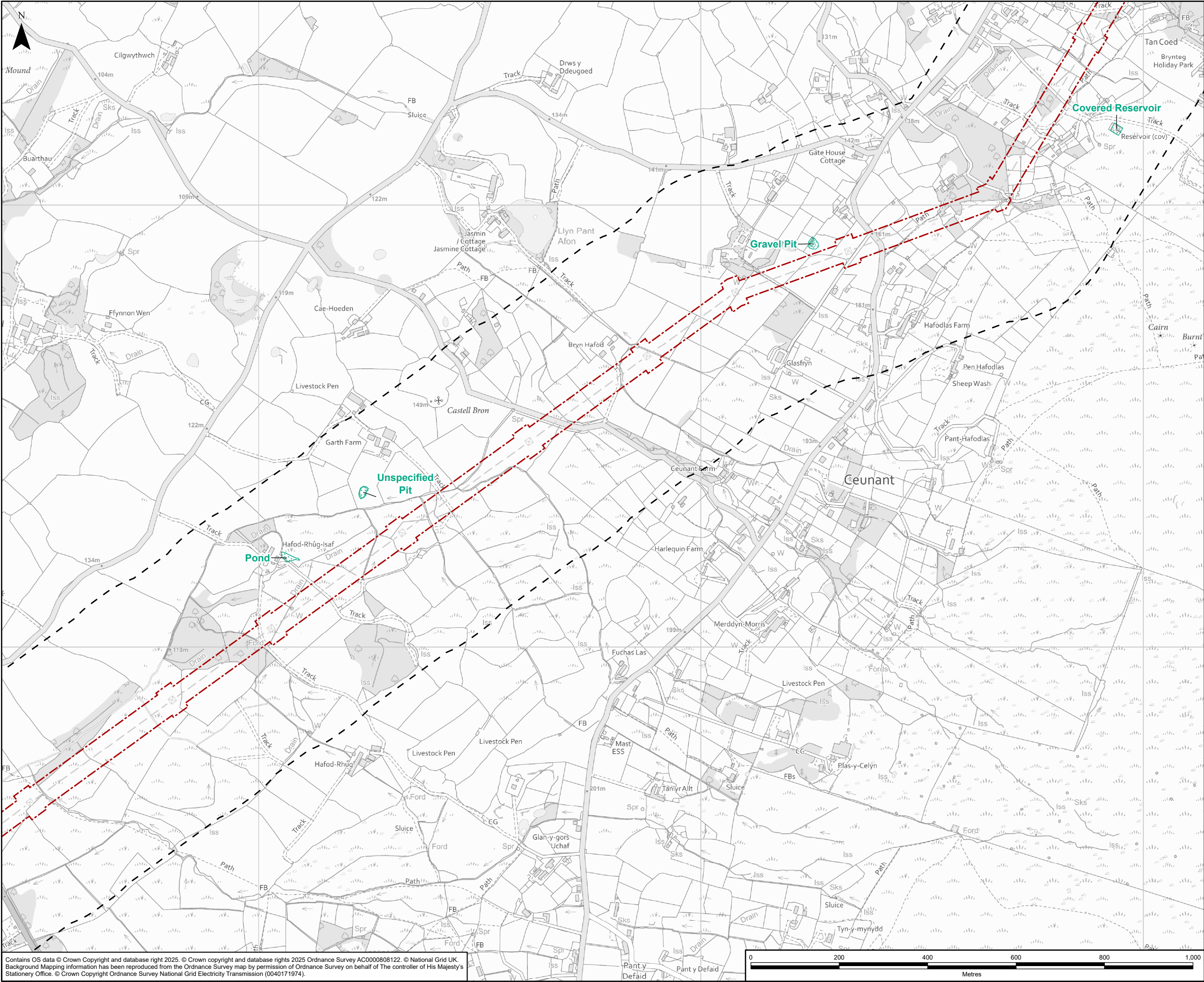
Volume: VOLUME 8: APPENDICES WIDER WORKS

Document Title: FIGURE 6.A.9 SURFACE GROUND WORKINGS

Creator:	Date:	Checker:	Date:	Approver:	Date:
LP	28/08/2025	SB	28/08/2025	NL	28/08/2025

Document Type:	Scale:	Format:	Sheets:	Rev:
FIGURE	1:8,000	A3	1 OF 19	A

Contains OS data © Crown Copyright and database right 2025. © Crown copyright and database rights 2025 Ordnance Survey AC0000808122. © National Grid UK. Background Mapping information has been reproduced from the Ordnance Survey map by permission of Ordnance Survey on behalf of The controller of His Majesty's Stationary Office. © Crown Copyright Ordnance Survey National Grid Electricity Transmission (0040171974).



- Legend**
- Indicative Wider Works Site Boundary
 - 250m Buffer of Indicative Wider Works Site Boundary
 - Surface Ground Workings¹

NOTES

1. Surface ground workings and underground workings data was supplied by Groundsure as part of the Groundsure data search request. The search area was 250m from the Indicative Works site boundary at the time of the search request.

A	28/05/2025	Environmental Statement	LP	SB	NL
Rev	Date	Description	GIS	Chk	App

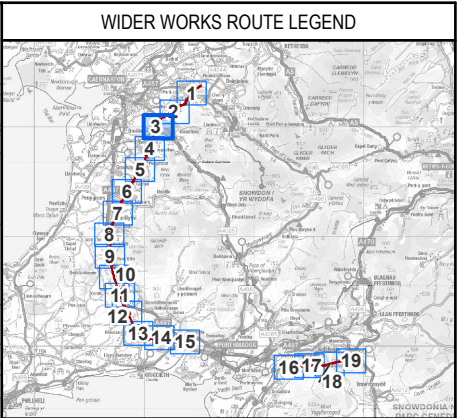
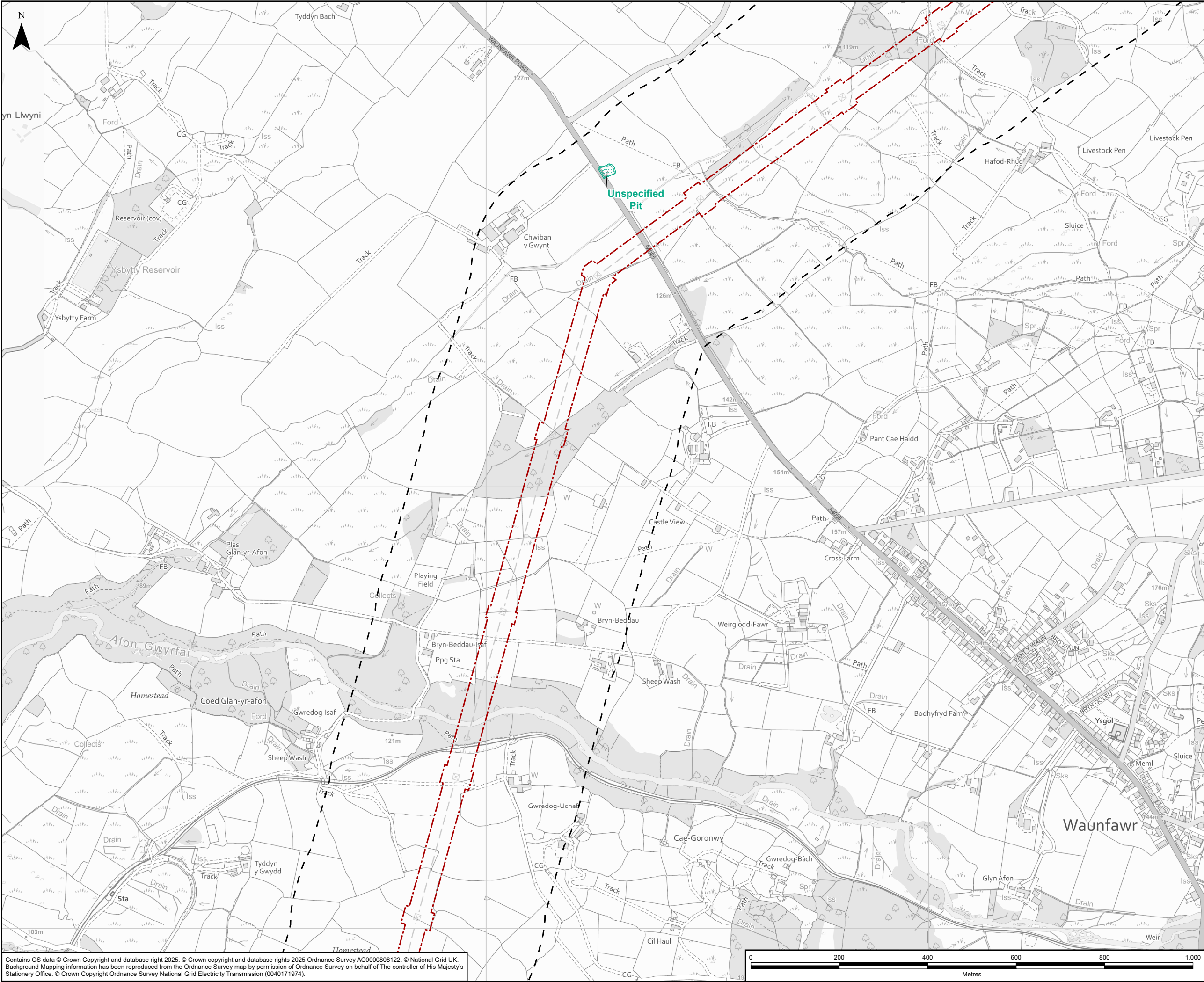
nationalgrid

Scheme: **PENTIR TO TRAWSFYNYDD REINFORCEMENT**

Volume: **VOLUME 8: APPENDICES
WIDER WORKS**

Document Title: **FIGURE 6.A.9
SURFACE GROUND WORKINGS**

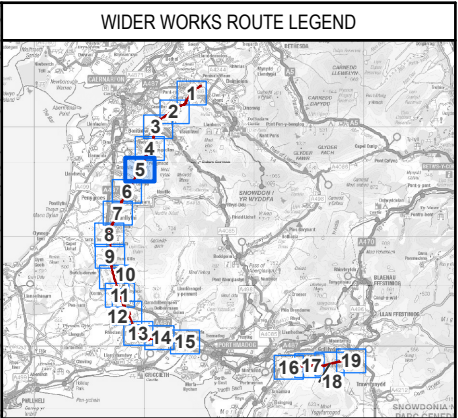
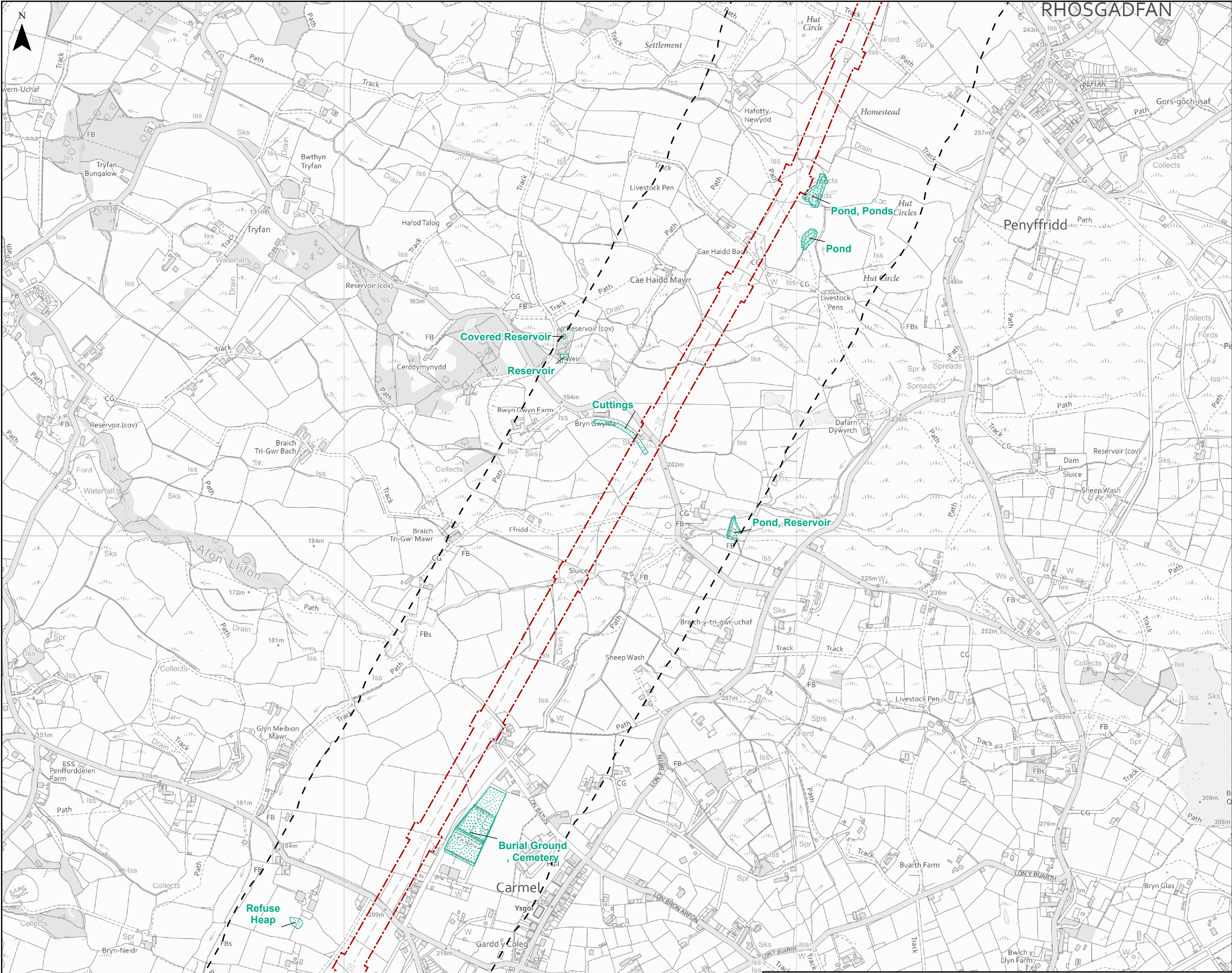
Creator: LP	Date: 28/08/2025	Checker: SB	Date: 28/08/2025	Approver: NL	Date: 28/08/2025
Document Type: FIGURE	Scale: 1:8,000	Format: A3	Sheets: 2 OF 19	Rev: A	



- Legend**
- Indicative Wider Works Site Boundary
 - 250m Buffer of Indicative Wider Works Site Boundary
 - Surface Ground Workings¹

NOTES					
1. Surface ground workings and underground workings data was supplied by Groundsure as part of the Groundsure data search request. The search area was 250m from the Indicative Works site boundary at the time of the search request.					
A	28/05/2025	Environmental Statement	LP	SB	NL
Rev	Date	Description	GIS	Chk	App
nationalgrid					
Scheme: PENTIR TO TRAWSFYNYDD REINFORCEMENT					
Volume: VOLUME 8: APPENDICES WIDER WORKS					
Document Title: FIGURE 6.A.9 SURFACE GROUND WORKINGS					
Creator: LP	Date: 28/08/2025	Checker: SB	Date: 28/08/2025	Approver: NL	Date: 28/08/2025
Document Type: FIGURE	Scale: 1:8,000	Format: A3	Sheets: 3 OF 19	Rev: A	

Contains OS data © Crown Copyright and database right 2025. © Crown copyright and database rights 2025 Ordnance Survey AC000808122. © National Grid UK. Background Mapping information has been reproduced from the Ordnance Survey map by permission of Ordnance Survey on behalf of The controller of His Majesty's Stationary Office. © Crown Copyright Ordnance Survey National Grid Electricity Transmission (0040171974).



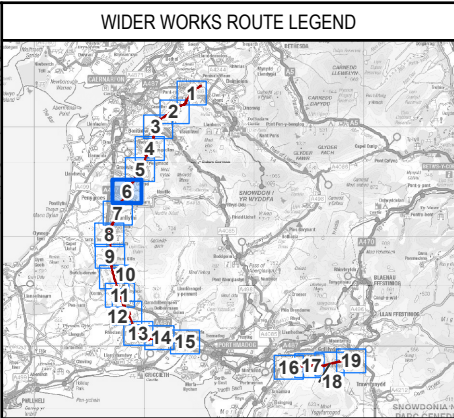
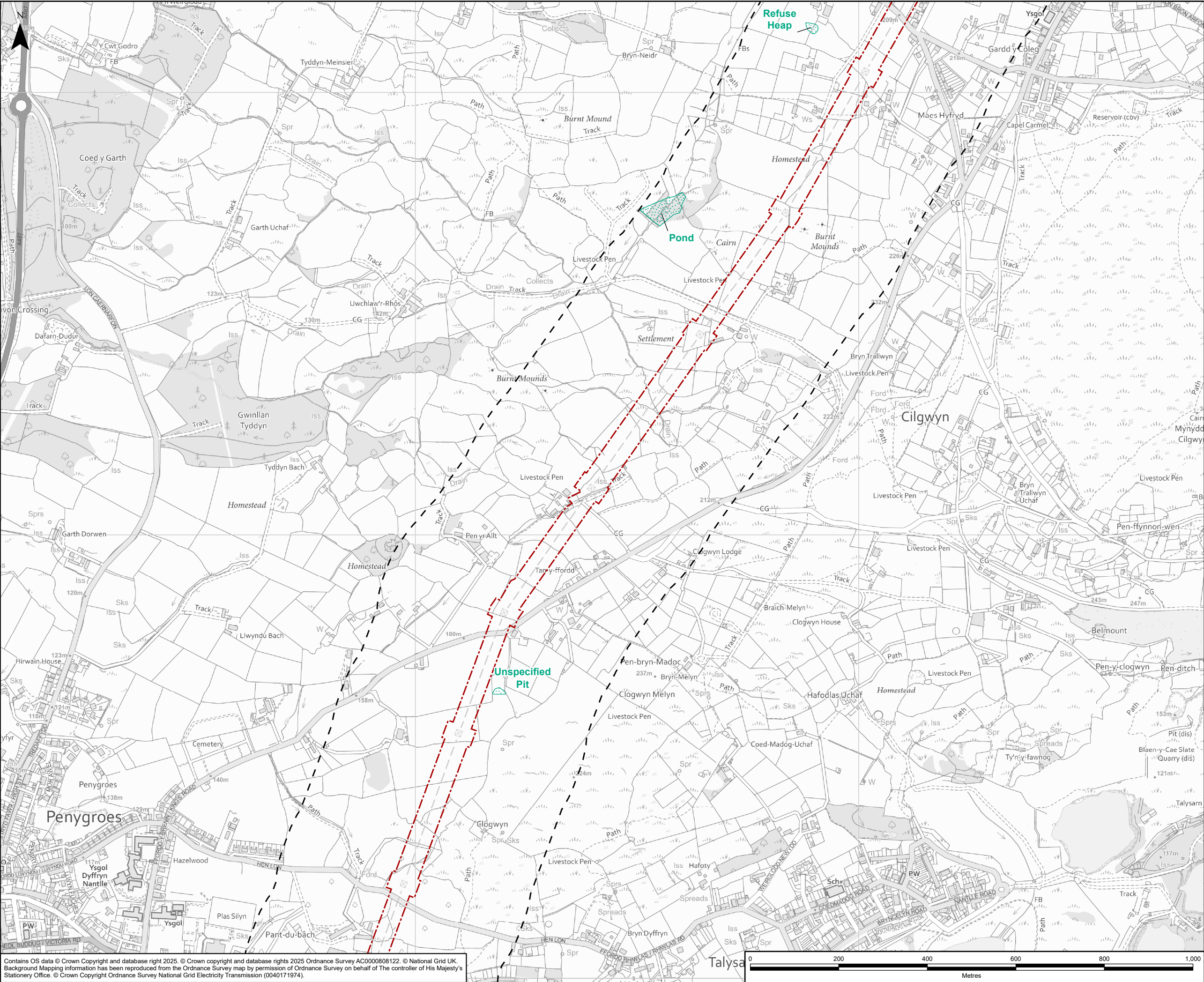
- Legend**
- Indicative Wider Works Site Boundary
 - 250m Buffer of Indicative Wider Works Site Boundary
 - Surface Ground Workings¹

NOTES

1. Surface ground workings and underground workings data was supplied by Groundsure as part of the Groundsure data search request. The search area was 250m from the Indicative Works site boundary at the time of the search request.

A	28/05/2025	Environmental Statement	LP	SB	NL
Rev	Date	Description	GIS	Chk	App

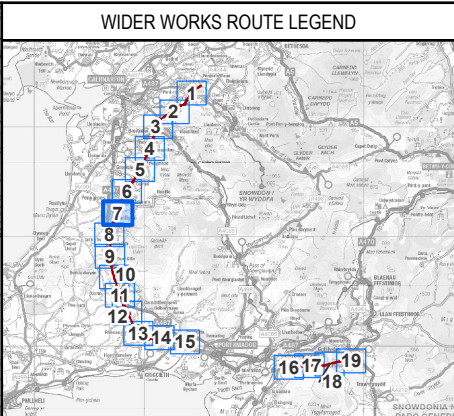
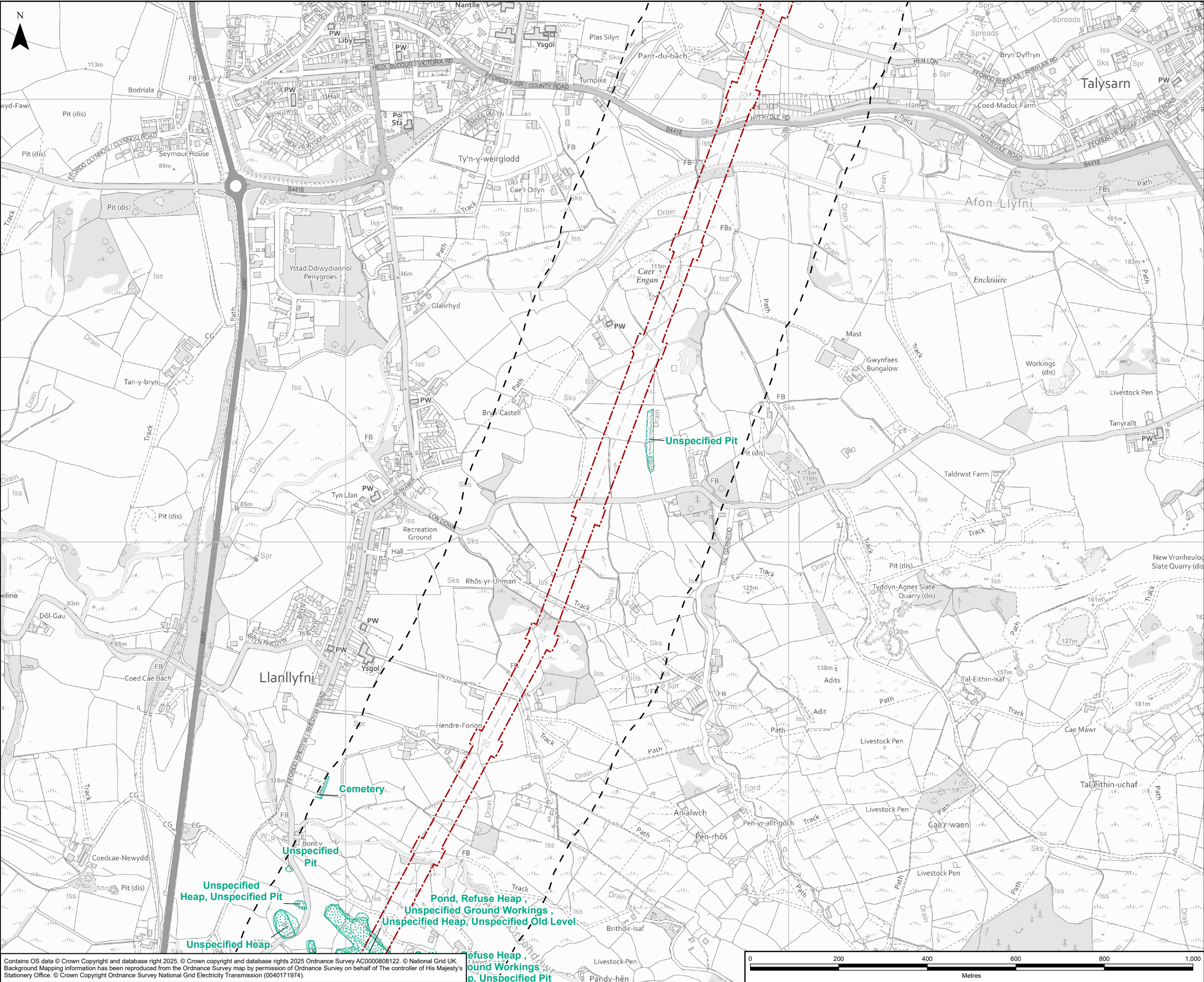
nationalgrid					
Scheme: PENTIR TO TRAWSFYNYDD REINFORCEMENT					
Volume: VOLUME 8: APPENDICES WIDER WORKS					
Document Title: FIGURE 6.A.9 SURFACE GROUND WORKINGS					
Creator: LP	Date: 28/08/2025	Checker: SB	Date: 28/08/2025	Approver: NL	Date: 28/08/2025
Document Type: FIGURE	Scale: 1:8,000	Format: A3	Sheets: 5 OF 19	Rev: A	



Legend

- Indicative Wider Works Site Boundary
- 250m Buffer of Indicative Wider Works Site Boundary
- Surface Ground Workings¹

NOTES					
1. Surface ground workings and underground workings data was supplied by Groundsure as part of the Groundsure data search request. The search area was 250m from the Indicative Works site boundary at the time of the search request.					
A	28/05/2025	Environmental Statement	LP	SB	NL
Rev	Date	Description	GIS	Chk	App
nationalgrid					
Scheme: PENTIR TO TRAWSFYNYDD REINFORCEMENT					
Volume: VOLUME 8: APPENDICES WIDER WORKS					
Document Title: FIGURE 6.A.9 SURFACE GROUND WORKINGS					
Creator: LP	Date: 28/08/2025	Checker: SB	Date: 28/08/2025	Approver: NL	Date: 28/08/2025
Document Type: FIGURE	Scale: 1:8,000	Format: A3	Sheets: 6 OF 19	Rev: A	



Legend

- Indicative Wider Works Site Boundary
- 250m Buffer of Indicative Wider Works Site Boundary
- Surface Ground Workings¹

NOTES

1. Surface ground workings and underground workings data was supplied by Groundsure as part of the Groundsure data search request. The search area was 250m from the Indicative Works site boundary at the time of the search request.

Rev	Date	Description	GIS	Chk	App
A	28/05/2025	Environmental Statement	LP	SB	NL

nationalgrid

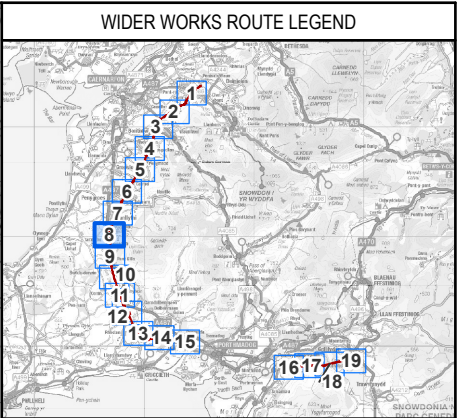
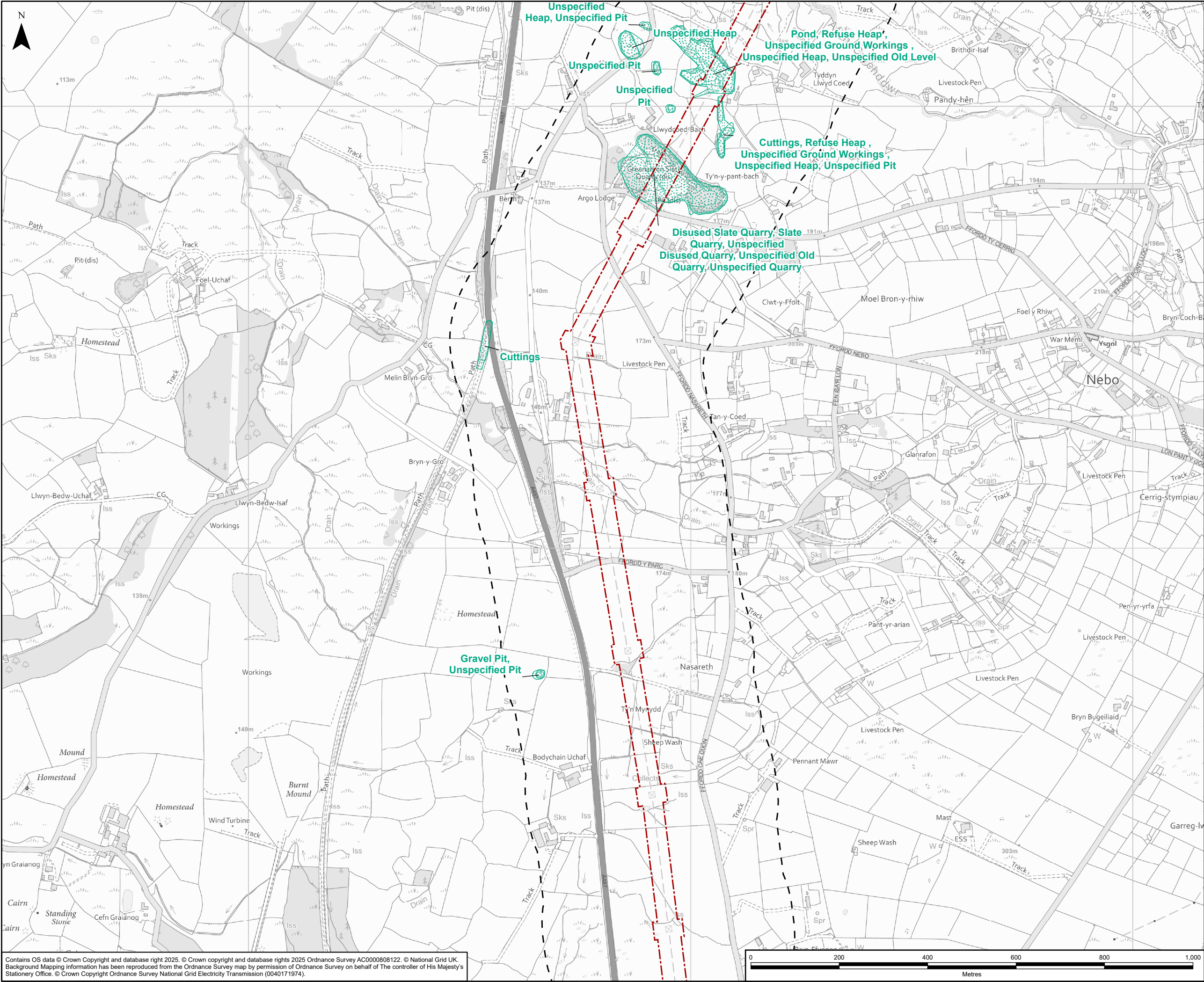
Scheme: PENTIR TO TRAWSFYNYDD REINFORCEMENT

Volume: VOLUME 8: APPENDICES WIDER WORKS

Document Title: FIGURE 6.A.9 SURFACE GROUND WORKINGS

Creator:	Date:	Checker:	Date:	Approver:	Date:
LP	28/08/2025	SB	28/08/2025	NL	28/08/2025

Document Type:	Scale:	Format:	Sheets:	Rev:
FIGURE	1:8,000	A3	7 OF 19	A



Legend

- Indicative Wider Works Site Boundary
- 250m Buffer of Indicative Wider Works Site Boundary
- Surface Ground Workings¹

NOTES

1. Surface ground workings and underground workings data was supplied by Groundsure as part of the Groundsure data search request. The search area was 250m from the Indicative Works site boundary at the time of the search request.

A	28/05/2025	Environmental Statement	LP	SB	NL
Rev	Date	Description	GIS	Chk	App

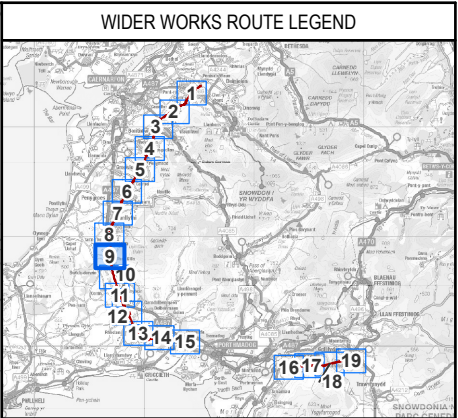
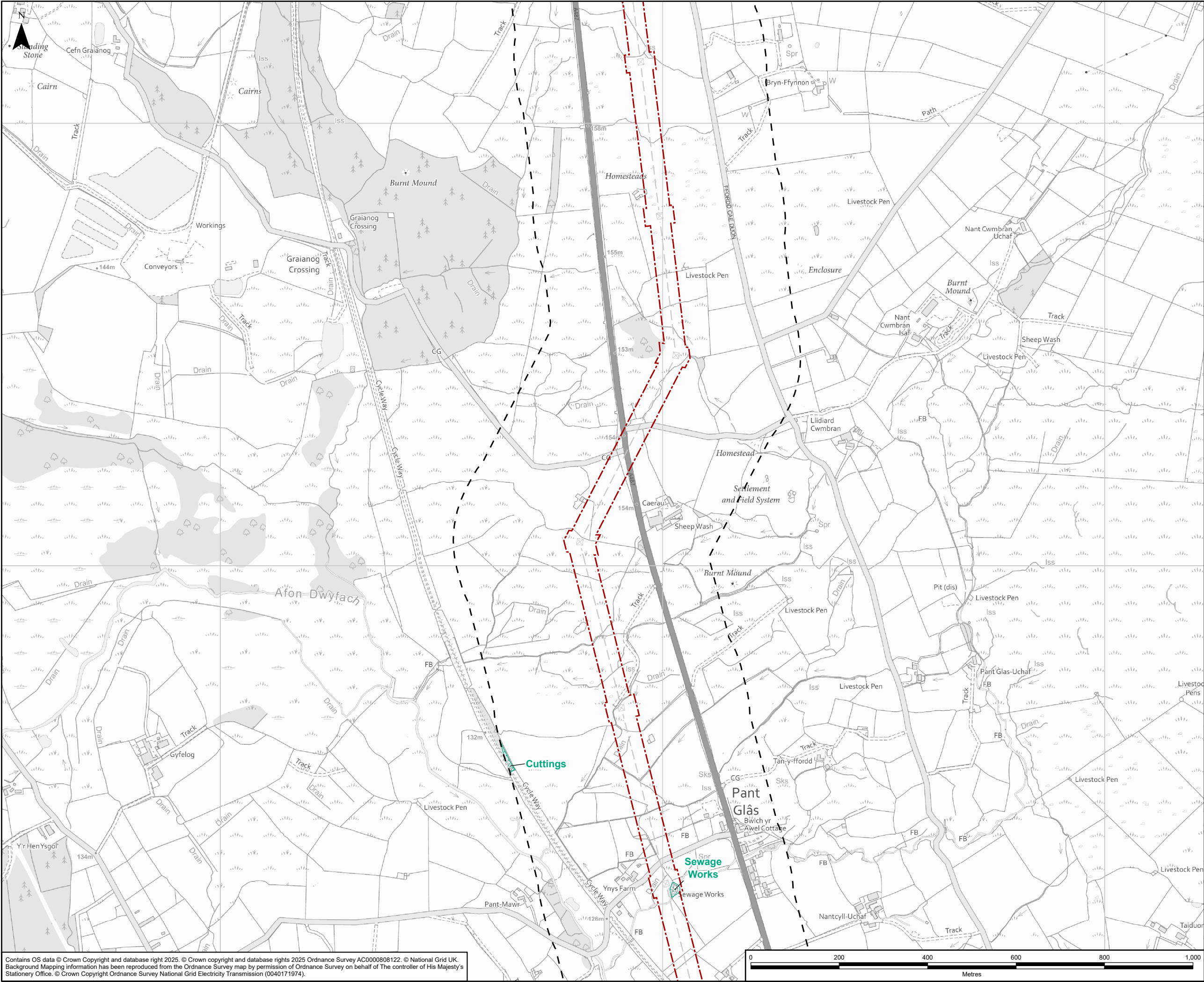
nationalgrid

Scheme: PENTIR TO TRAWSFYNYDD REINFORCEMENT

Volume: VOLUME 8: APPENDICES WIDER WORKS

Document Title: FIGURE 6.A.9 SURFACE GROUND WORKINGS

Creator: LP	Date: 28/08/2025	Checker: SB	Date: 28/08/2025	Approver: NL	Date: 28/08/2025
Document Type: FIGURE	Scale: 1:8,000	Format: A3	Sheets: 8 OF 19	Rev: A	



Legend

- Indicative Wider Works Site Boundary
- 250m Buffer of Indicative Wider Works Site Boundary
- Surface Ground Workings¹

NOTES

1. Surface ground workings and underground workings data was supplied by Groundsure as part of the Groundsure data search request. The search area was 250m from the Indicative Works site boundary at the time of the search request.

A	28/05/2025	Environmental Statement	LP	SB	NL
Rev	Date	Description	GIS	Chk	App

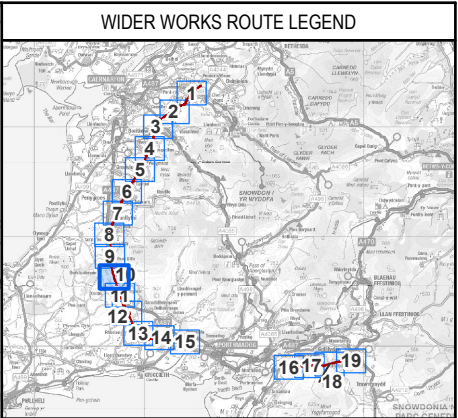
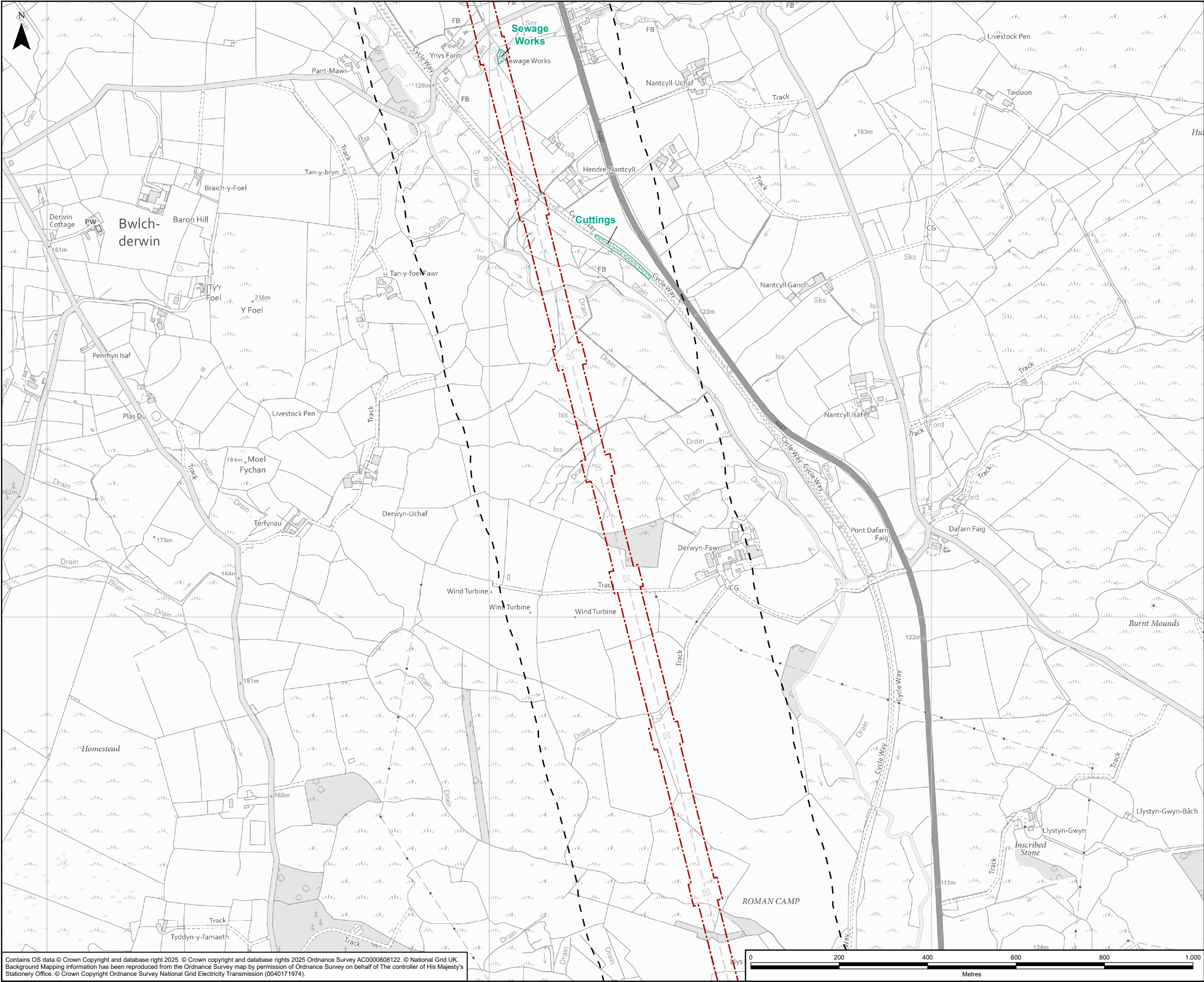
nationalgrid

Scheme: PENTIR TO TRAWSFYNYDD REINFORCEMENT

Volume: VOLUME 8: APPENDICES WIDER WORKS

Document Title: FIGURE 6.A.9 SURFACE GROUND WORKINGS

Creator: LP	Date: 28/08/2025	Checker: SB	Date: 28/08/2025	Approver: NL	Date: 28/08/2025
Document Type: FIGURE	Scale: 1:8,000	Format: A3	Sheets: 9 OF 19	Rev: A	



Legend

- Indicative Wider Works Site Boundary
- 250m Buffer of Indicative Wider Works Site Boundary
- Surface Ground Workings¹

NOTES

1. Surface ground workings and underground workings data was supplied by Groundsure as part of the Groundsure data search request. The search area was 250m from the Indicative Works site boundary at the time of the search request.

A	28/05/2025	Environmental Statement	LP	SB	NL
Rev	Date	Description	GIS	Chk	App

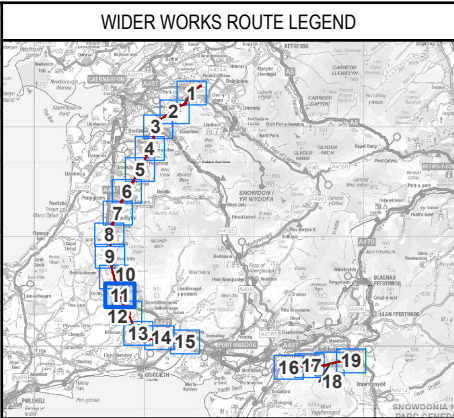
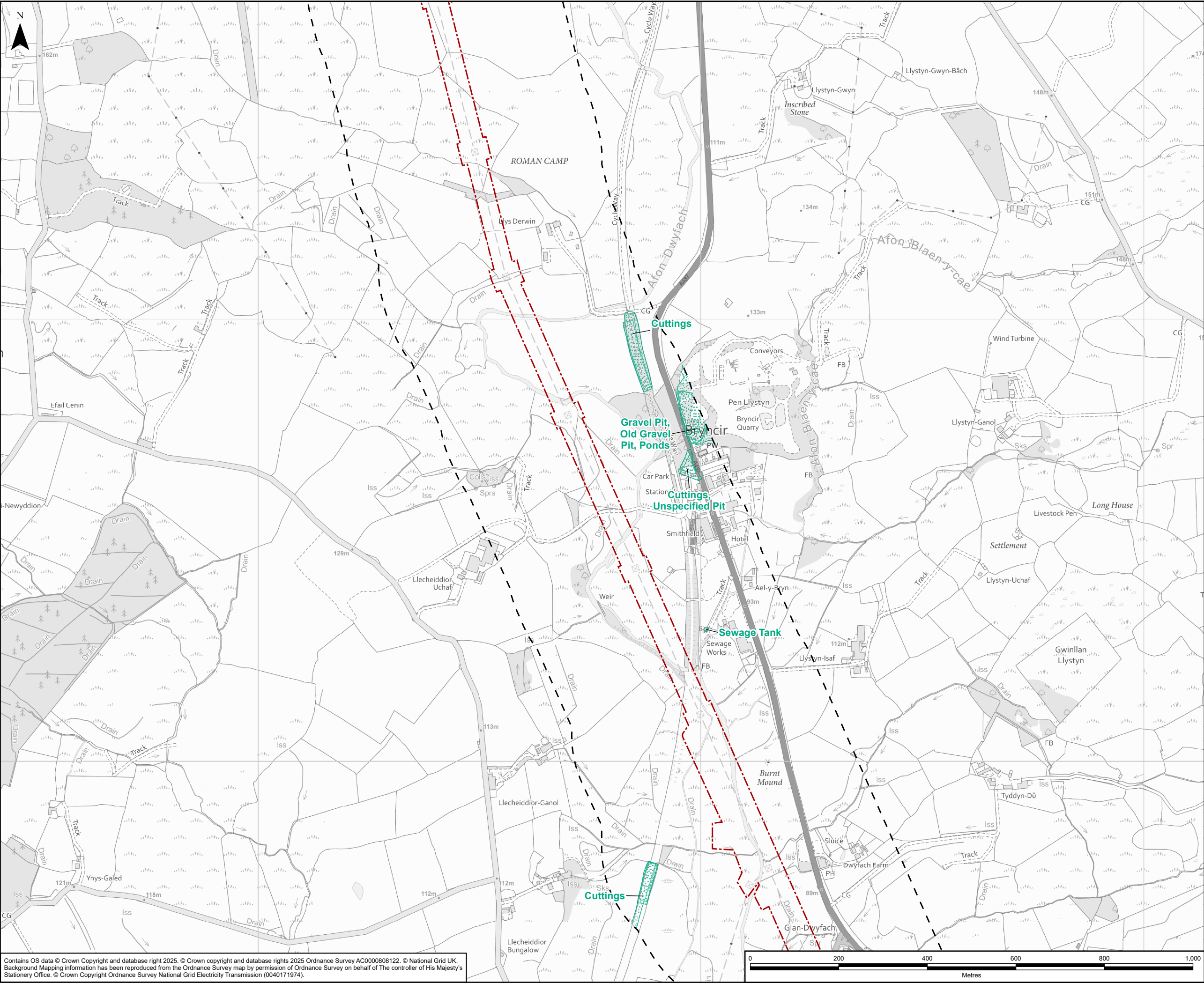
nationalgrid

Scheme: PENTIR TO TRAWSFYNYDD REINFORCEMENT

Volume: VOLUME 8: APPENDICES
WIDER WORKS

Document Title: FIGURE 6.A.9
SURFACE GROUND WORKINGS

Creator: LP	Date: 28/08/2025	Checker: SB	Date: 28/08/2025	Approver: NL	Date: 28/08/2025
Document Type: FIGURE	Scale: 1:8,000	Format: A3	Sheets: 10 OF 19	Rev: A	



- Legend**
- Indicative Wider Works Site Boundary
 - 250m Buffer of Indicative Wider Works Site Boundary
 - Surface Ground Workings¹

NOTES

1. Surface ground workings and underground workings data was supplied by Groundsure as part of the Groundsure data search request. The search area was 250m from the Indicative Works site boundary at the time of the search request.

A	28/05/2025	Environmental Statement	LP	SB	NL
Rev	Date	Description	GIS	Chk	App

nationalgrid

Scheme: PENTIR TO TRAWSFYNYDD REINFORCEMENT

Volume: VOLUME 8: APPENDICES
WIDER WORKS

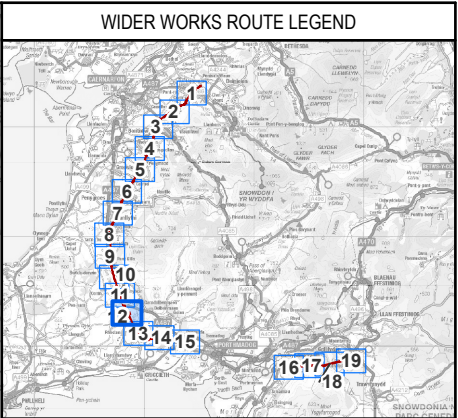
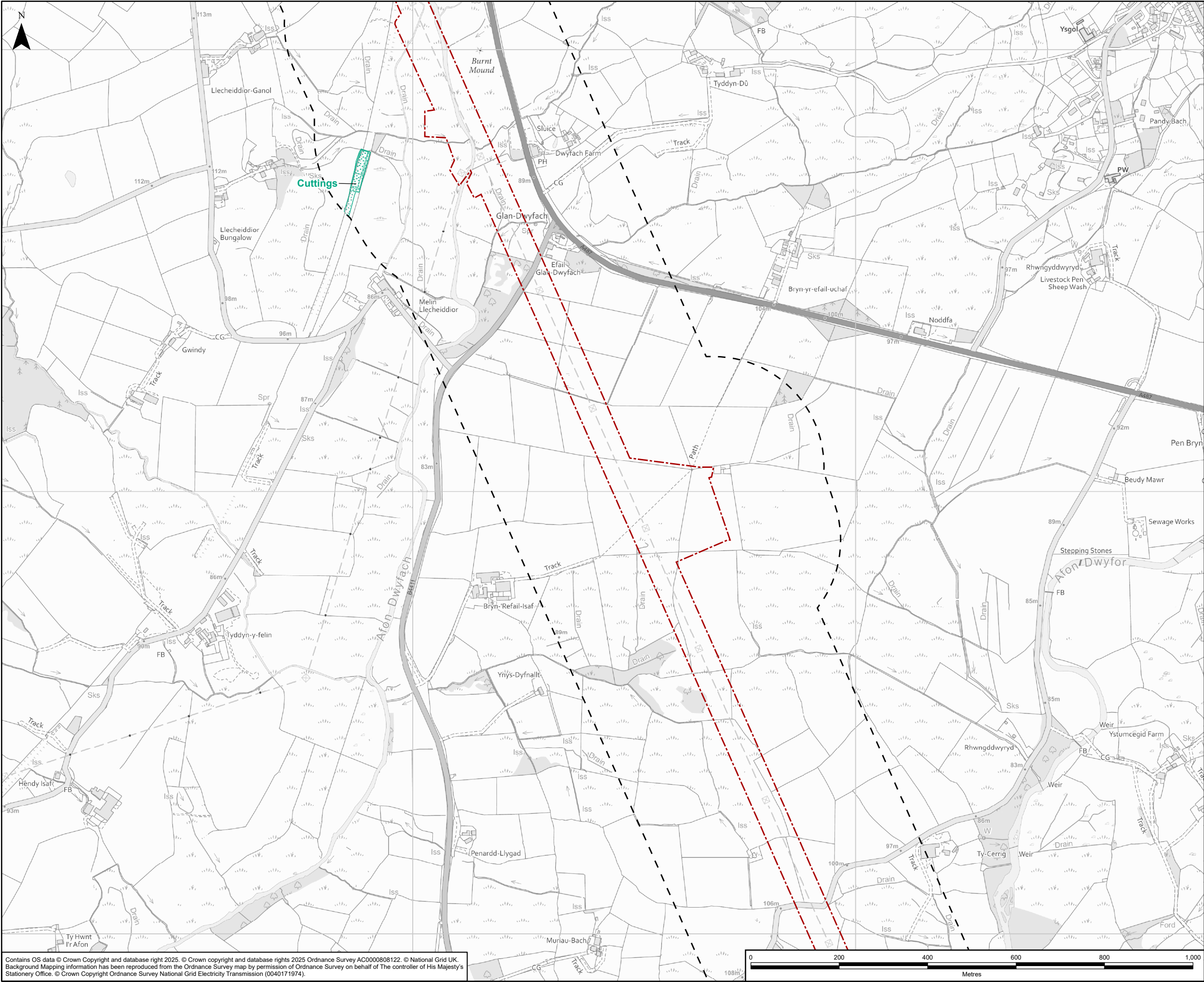
Document Title: FIGURE 6.A.9
SURFACE GROUND WORKINGS

Creator: LP	Date: 28/08/2025	Checker: SB	Date: 28/08/2025	Approver: NL	Date: 28/08/2025
-------------	------------------	-------------	------------------	--------------	------------------

Document Type: FIGURE	Scale: 1:8,000	Format: A3	Sheets: 11 OF 19	Rev: A
-----------------------	----------------	------------	------------------	--------

Contains OS data © Crown Copyright and database right 2025. © Crown copyright and database rights 2025 Ordnance Survey AC0000808122. © National Grid UK. Background Mapping information has been reproduced from the Ordnance Survey map by permission of Ordnance Survey on behalf of The controller of His Majesty's Stationary Office. © Crown Copyright Ordnance Survey National Grid Electricity Transmission (0040171974).

Document Path: \\na.aecomnet.com\fs\EMEA\Manchester-UK\MCR5\DCS\Projects\EGE\60686216_NWWC_GIS2\900_CAD_GIS\920_GIS\02_Maps\PTR - Environmental Statement\PTR_ES_Chp7_Fig9_GEO_SurfaceGroundWorkings.aprx



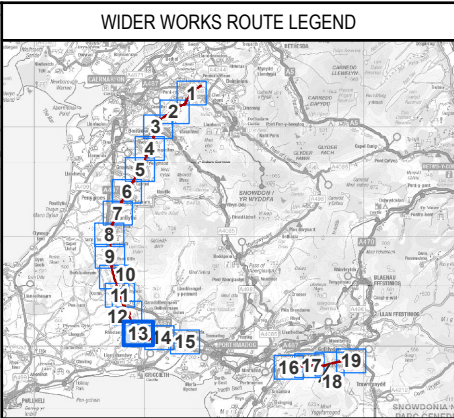
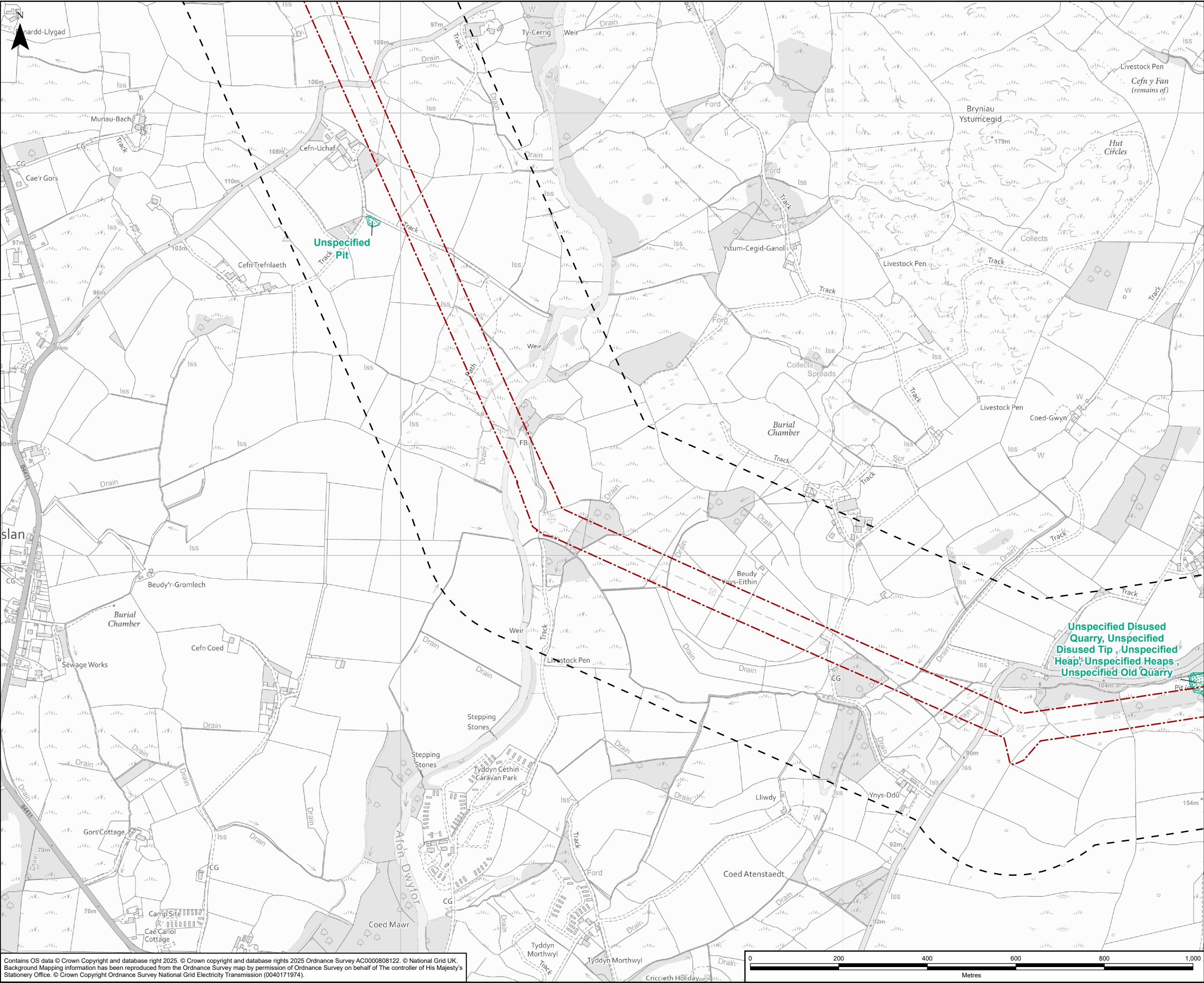
- Legend**
- Indicative Wider Works Site Boundary
 - 250m Buffer of Indicative Wider Works Site Boundary
 - Surface Ground Workings¹

NOTES

1. Surface ground workings and underground workings data was supplied by Groundsure as part of the Groundsure data search request. The search area was 250m from the Indicative Works site boundary at the time of the search request.

A	28/05/2025	Environmental Statement	LP	SB	NL
Rev	Date	Description	GIS	Chk	App

nationalgrid					
Scheme: PENTIR TO TRAWSFYNYDD REINFORCEMENT					
Volume: VOLUME 8: APPENDICES WIDER WORKS					
Document Title: FIGURE 6.A.9 SURFACE GROUND WORKINGS					
Creator: LP	Date: 28/08/2025	Checker: SB	Date: 28/08/2025	Approver: NL	Date: 28/08/2025
Document Type: FIGURE	Scale: 1:8,000	Format: A3	Sheets: 12 OF 19	Rev: A	



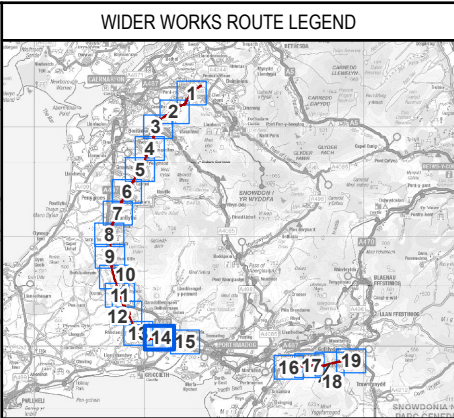
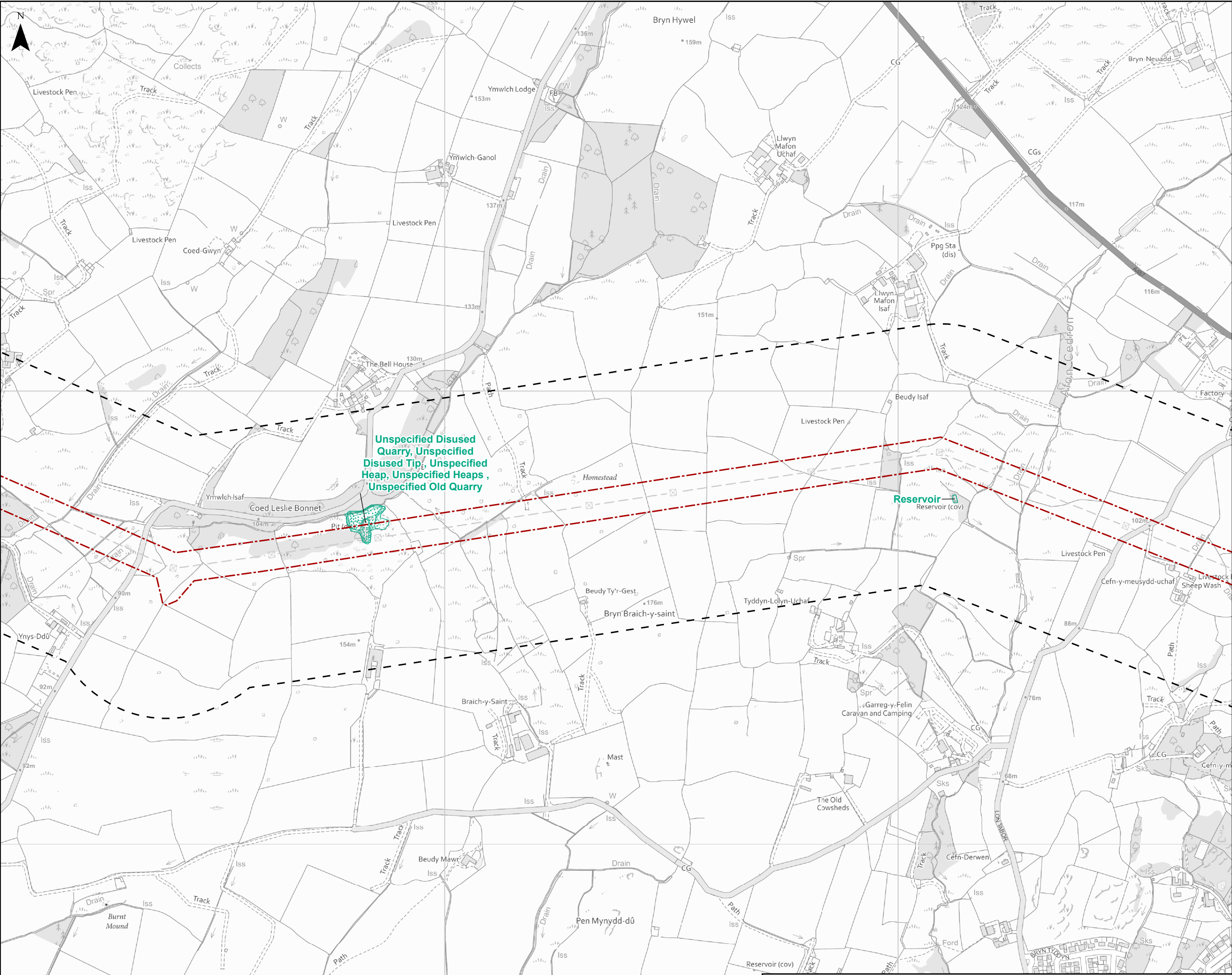
- Legend**
- Indicative Wider Works Site Boundary
 - 250m Buffer of Indicative Wider Works Site Boundary
 - Surface Ground Workings¹

NOTES

1. Surface ground workings and underground workings data was supplied by Groundsure as part of the Groundsure data search request. The search area was 250m from the Indicative Works site boundary at the time of the search request.

A	28/05/2025	Environmental Statement	LP	SB	NL
Rev	Date	Description	GIS	Chk	App

nationalgrid					
Scheme: PENTIR TO TRAWSFYNYDD REINFORCEMENT					
Volume: VOLUME 8: APPENDICES WIDER WORKS					
Document Title: FIGURE 6.A.9 SURFACE GROUND WORKINGS					
Creator: LP	Date: 28/08/2025	Checker: SB	Date: 28/08/2025	Approver: NL	Date: 28/08/2025
Document Type: FIGURE	Scale: 1:8,000	Format: A3	Sheets: 13 OF 19	Rev: A	



- Legend
- Indicative Wider Works Site Boundary
 - 250m Buffer of Indicative Wider Works Site Boundary
 - Surface Ground Workings¹

NOTES

1. Surface ground workings and underground workings data was supplied by Groundsure as part of the Groundsure data search request. The search area was 250m from the Indicative Works site boundary at the time of the search request.

A	28/05/2025	Environmental Statement	LP	SB	NL
Rev	Date	Description	GIS	Chk	App

nationalgrid

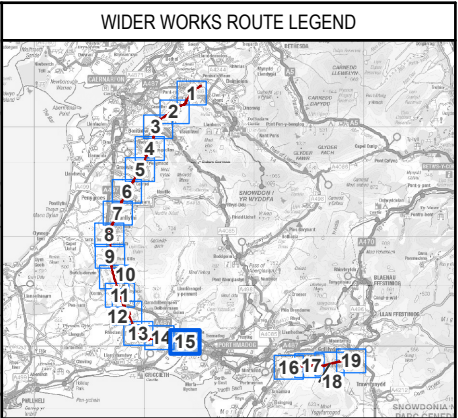
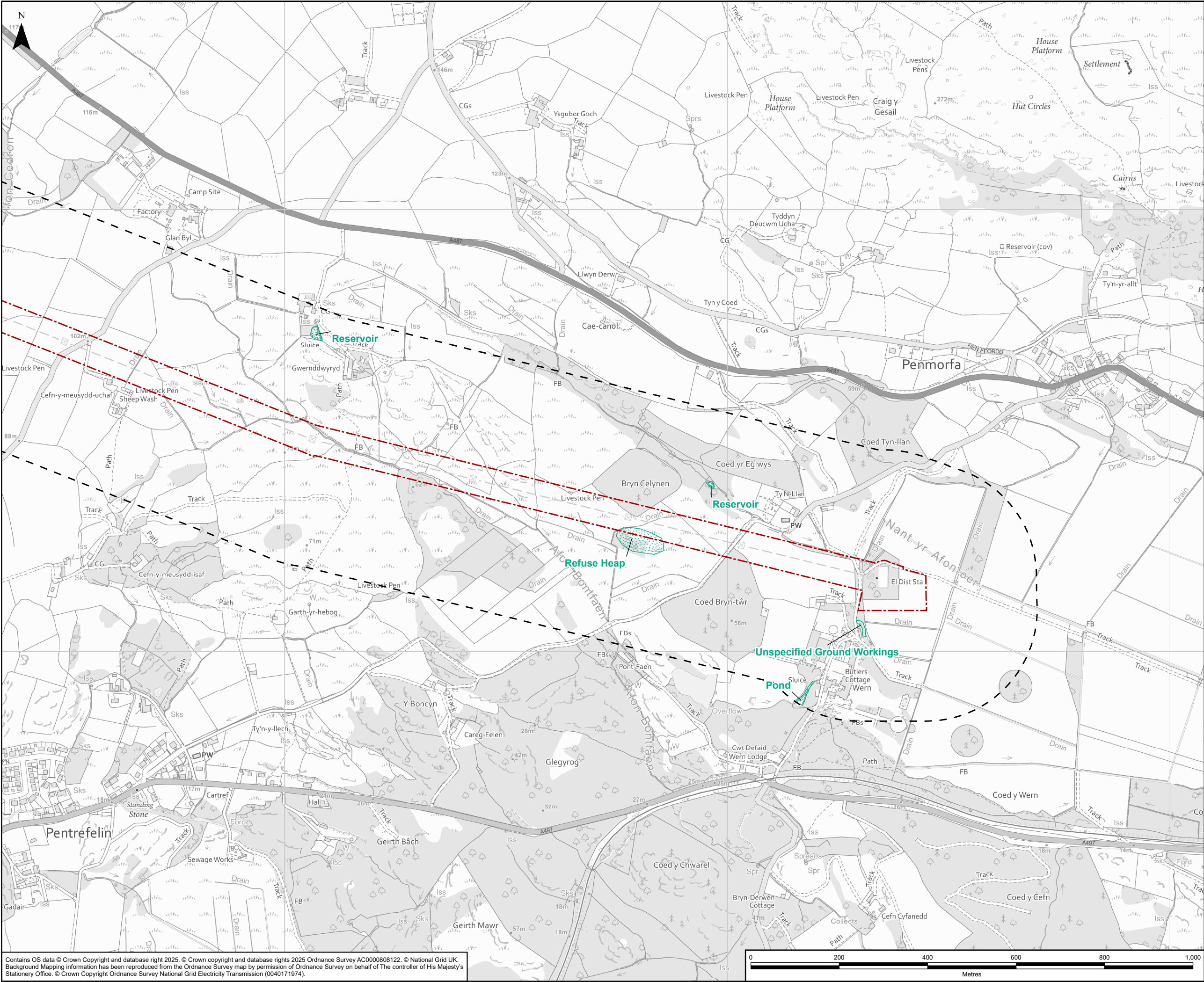
Scheme: PENTIR TO TRAWSFYNYDD REINFORCEMENT

Volume: VOLUME 8: APPENDICES WIDER WORKS

Document Title: FIGURE 6.A.9 SURFACE GROUND WORKINGS

Creator: LP	Date: 28/08/2025	Checker: SB	Date: 28/08/2025	Approver: NL	Date: 28/08/2025
-------------	------------------	-------------	------------------	--------------	------------------

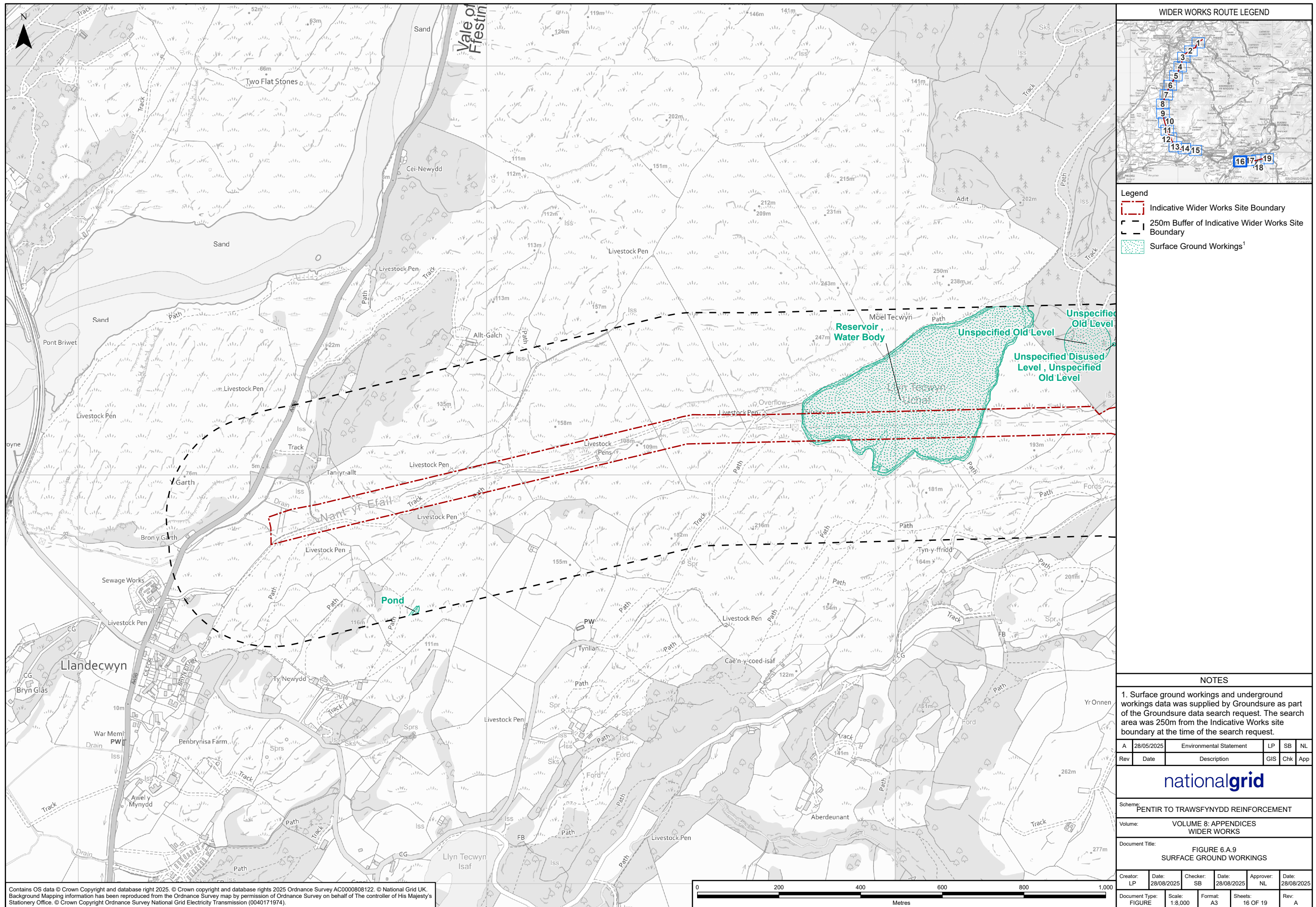
Document Type: FIGURE	Scale: 1:8,000	Format: A3	Sheets: 14 OF 19	Rev: A
-----------------------	----------------	------------	------------------	--------

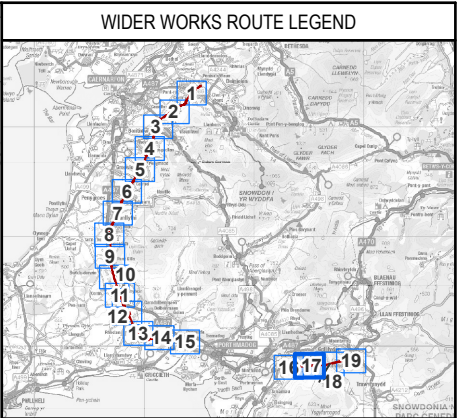
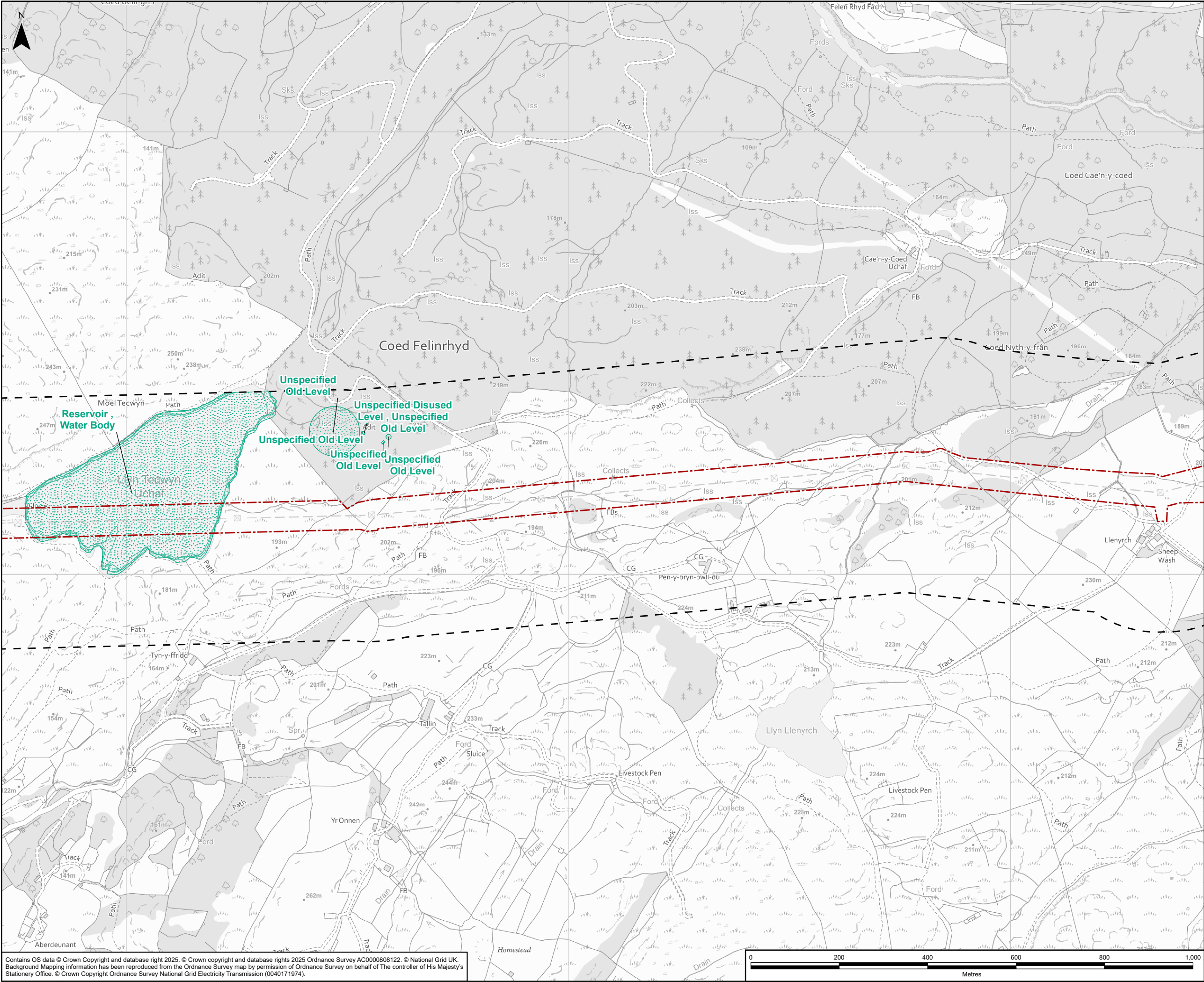


- Legend**
- Indicative Wider Works Site Boundary
 - 250m Buffer of Indicative Wider Works Site Boundary
 - Surface Ground Workings¹

NOTES					
1. Surface ground workings and underground workings data was supplied by Groundsure as part of the Groundsure data search request. The search area was 250m from the Indicative Works site boundary at the time of the search request.					
A	28/05/2025	Environmental Statement	LP	SB	NL
Rev	Date	Description	GIS	Chk	App
nationalgrid					
Scheme: PENTIR TO TRAWSFYNYDD REINFORCEMENT					
Volume: VOLUME 8: APPENDICES WIDER WORKS					
Document Title: FIGURE 6.A.9 SURFACE GROUND WORKINGS					
Creator: LP	Date: 28/08/2025	Checker: SB	Date: 28/08/2025	Approver: NL	Date: 28/08/2025
Document Type: FIGURE	Scale: 1:8,000	Format: A3	Sheets: 15 OF 19	Rev: A	

Contains OS data © Crown Copyright and database right 2025. © Crown copyright and database rights 2025 Ordnance Survey AC0000808122. © National Grid UK. Background Mapping information has been reproduced from the Ordnance Survey map by permission of Ordnance Survey on behalf of The controller of His Majesty's Stationary Office. © Crown Copyright Ordnance Survey National Grid Electricity Transmission (0040171974).

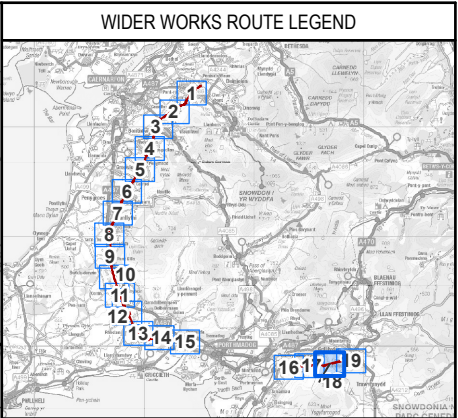
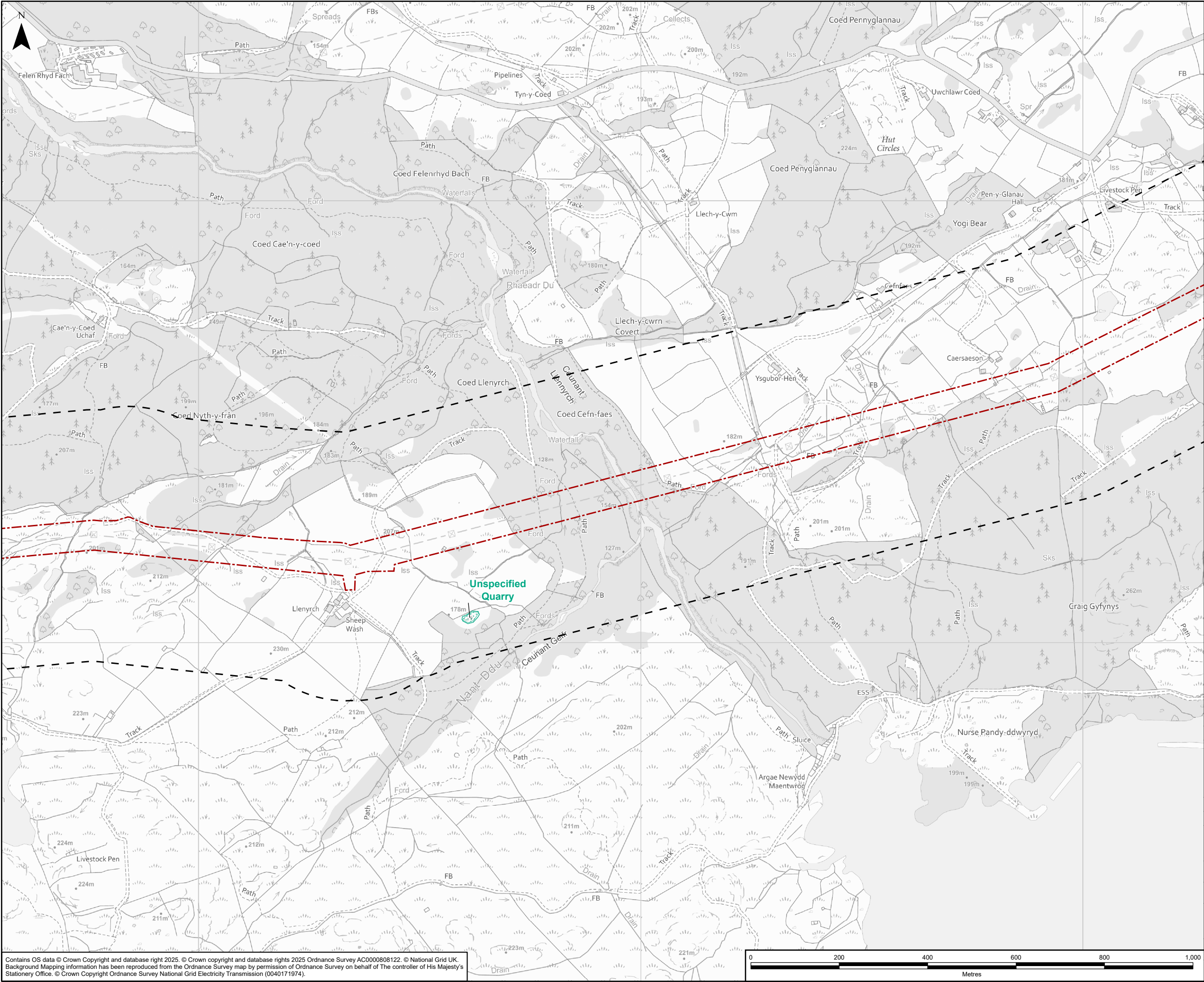




- Legend**
- Indicative Wider Works Site Boundary
 - 250m Buffer of Indicative Wider Works Site Boundary
 - Surface Ground Workings¹

NOTES					
1. Surface ground workings and underground workings data was supplied by Groundsure as part of the Groundsure data search request. The search area was 250m from the Indicative Works site boundary at the time of the search request.					
A	28/05/2025	Environmental Statement	LP	SB	NL
Rev	Date	Description	GIS	Chk	App
nationalgrid					
Scheme: PENTIR TO TRAWSFYNYDD REINFORCEMENT					
Volume: VOLUME 8: APPENDICES WIDER WORKS					
Document Title: FIGURE 6.A.9 SURFACE GROUND WORKINGS					
Creator: LP	Date: 28/08/2025	Checker: SB	Date: 28/08/2025	Approver: NL	Date: 28/08/2025
Document Type: FIGURE	Scale: 1:8,000	Format: A3	Sheets: 17 OF 19	Rev: A	

Contains OS data © Crown Copyright and database right 2025. © Crown copyright and database rights 2025 Ordnance Survey AC0000808122. © National Grid UK. Background Mapping information has been reproduced from the Ordnance Survey map by permission of Ordnance Survey on behalf of The controller of His Majesty's Stationary Office. © Crown Copyright Ordnance Survey National Grid Electricity Transmission (0040171974).



- Legend**
- Indicative Wider Works Site Boundary
 - 250m Buffer of Indicative Wider Works Site Boundary
 - Surface Ground Workings¹

NOTES

1. Surface ground workings and underground workings data was supplied by Groundsure as part of the Groundsure data search request. The search area was 250m from the Indicative Works site boundary at the time of the search request.

Rev	Date	Description	GIS	Chk	App
A	28/05/2025	Environmental Statement	LP	SB	NL

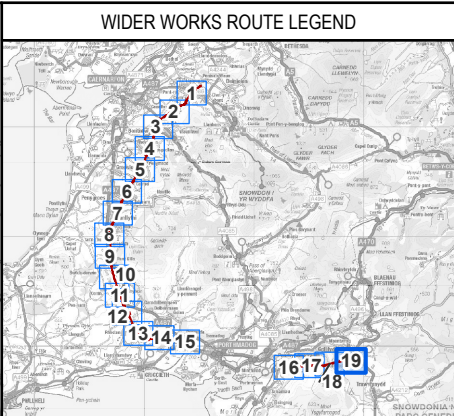
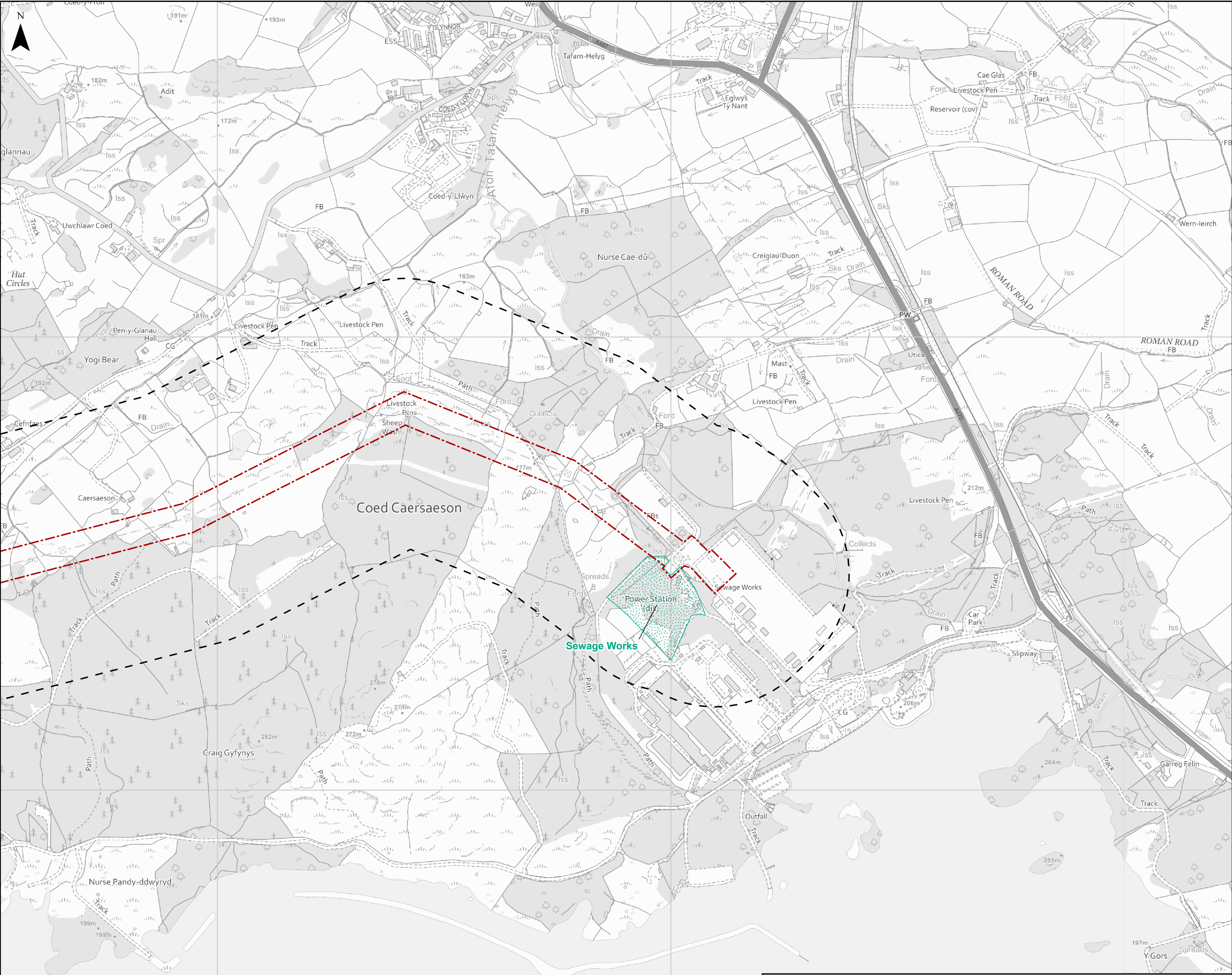
nationalgrid

Scheme: PENTIR TO TRAWSFYNYDD REINFORCEMENT

Volume: VOLUME 8: APPENDICES
WIDER WORKS

Document Title: FIGURE 6.A.9
SURFACE GROUND WORKINGS

Creator: LP	Date: 28/08/2025	Checker: SB	Date: 28/08/2025	Approver: NL	Date: 28/08/2025
Document Type: FIGURE	Scale: 1:8,000	Format: A3	Sheets: 18 OF 19	Rev: A	



- Legend**
- Indicative Wider Works Site Boundary
 - 250m Buffer of Indicative Wider Works Site Boundary
 - Surface Ground Workings¹

NOTES

1. Surface ground workings and underground workings data was supplied by Groundsure as part of the Groundsure data search request. The search area was 250m from the Indicative Works site boundary at the time of the search request.

Rev	Date	Description	GIS	Chk	App
A	28/05/2025	Environmental Statement	LP	SB	NL



Scheme: PENTIR TO TRAWSFYNYDD REINFORCEMENT

Volume: VOLUME 8: APPENDICES WIDER WORKS

Document Title: FIGURE 6.A.9 SURFACE GROUND WORKINGS

Creator: LP	Date: 28/08/2025	Checker: SB	Date: 28/08/2025	Approver: NL	Date: 28/08/2025
-------------	------------------	-------------	------------------	--------------	------------------

Document Type: FIGURE	Scale: 1:8,000	Format: A3	Sheets: 19 OF 19	Rev: A
-----------------------	----------------	------------	------------------	--------