

**Legend**

- Indicative Wider Works Site Boundary
- 250m Buffer of Indicative Wider Works Site Boundary
- Licensed Discharge to Controlled Waters
- Pollution Incident
- Current Industrial Land Use
  - Consumer Products
  - Industrial Features
  - Infrastructure and Facilities
- Radon
  - Less than 1%
  - Between 3% and 5%
  - Between 5% and 10%

**NOTES**

1: All datasets shown in this figure were supplied as part of the Groundsure data search request. The search area was 250m from the Works site boundary at the time of the search request.

A	18/08/2025	Environmental Statement	LP	SB	NL
Rev	Date	Description	GIS	Chk	App

**nationalgrid**

Scheme: PENTIR TO TRAWSFYNYDD REINFORCEMENT

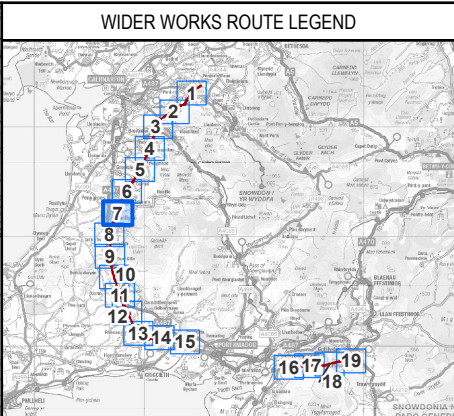
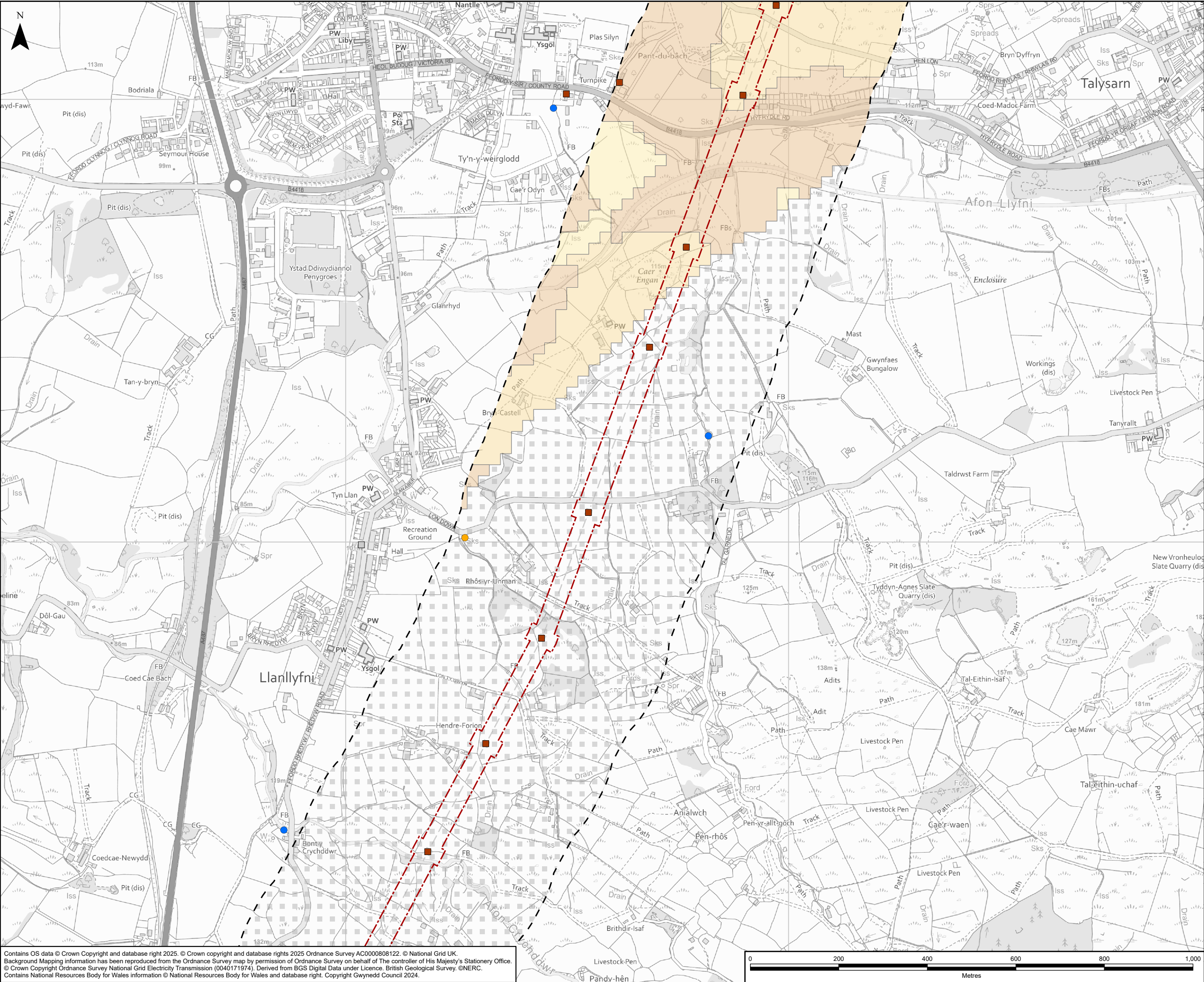
Volume: VOLUME 8: APPENDICES  
WIDER WORKS

Document Title: FIGURE 6.A.6  
POTENTIAL SOURCES OF CONTAMINATION

Creator: LP	Date: 18/08/2025	Checker: SB	Date: 18/08/2025	Approver: NL	Date: 18/08/2025
Document Type: FIGURE	Scale: 1:8,000	Format: A3	Sheets: 6 OF 19	Rev: A	

Contains OS data © Crown Copyright and database right 2025. © Crown copyright and database rights 2025 Ordnance Survey AC0000808122. © National Grid UK.  
Background Mapping information has been reproduced from the Ordnance Survey map by permission of Ordnance Survey on behalf of The controller of His Majesty's Stationery Office.  
© Crown Copyright Ordnance Survey National Grid Electricity Transmission (0040171974). Derived from BGS Digital Data under Licence, British Geological Survey, GNERC.  
Contains National Resources Body for Wales information © National Resources Body for Wales and database right. Copyright Gwynedd Council 2024.





Legend

Indicative Wider Works Site Boundary

250m Buffer of Indicative Wider Works Site Boundary

Licensed Discharge to Controlled Waters

Pollution Incident

Current Industrial Land Use

Consumer Products

Infrastructure and Facilities

Radon

Less than 1%

Between 1% and 3%

Between 3% and 5%

Between 5% and 10%

NOTES

1: All datasets shown in this figure were supplied as part of the Groundsure data search request. The search area was 250m from the Works site boundary at the time of the search request.

A	18/08/2025	Environmental Statement	LP	SB	NL
Rev	Date	Description	GIS	Chk	App

nationalgrid

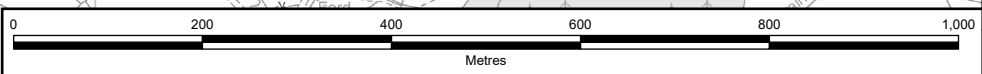
Scheme: PENTIR TO TRAWSFYNYDD REINFORCEMENT

Volume: VOLUME 8: APPENDICES  
WIDER WORKS

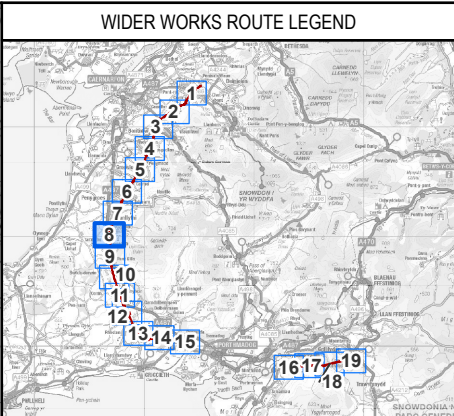
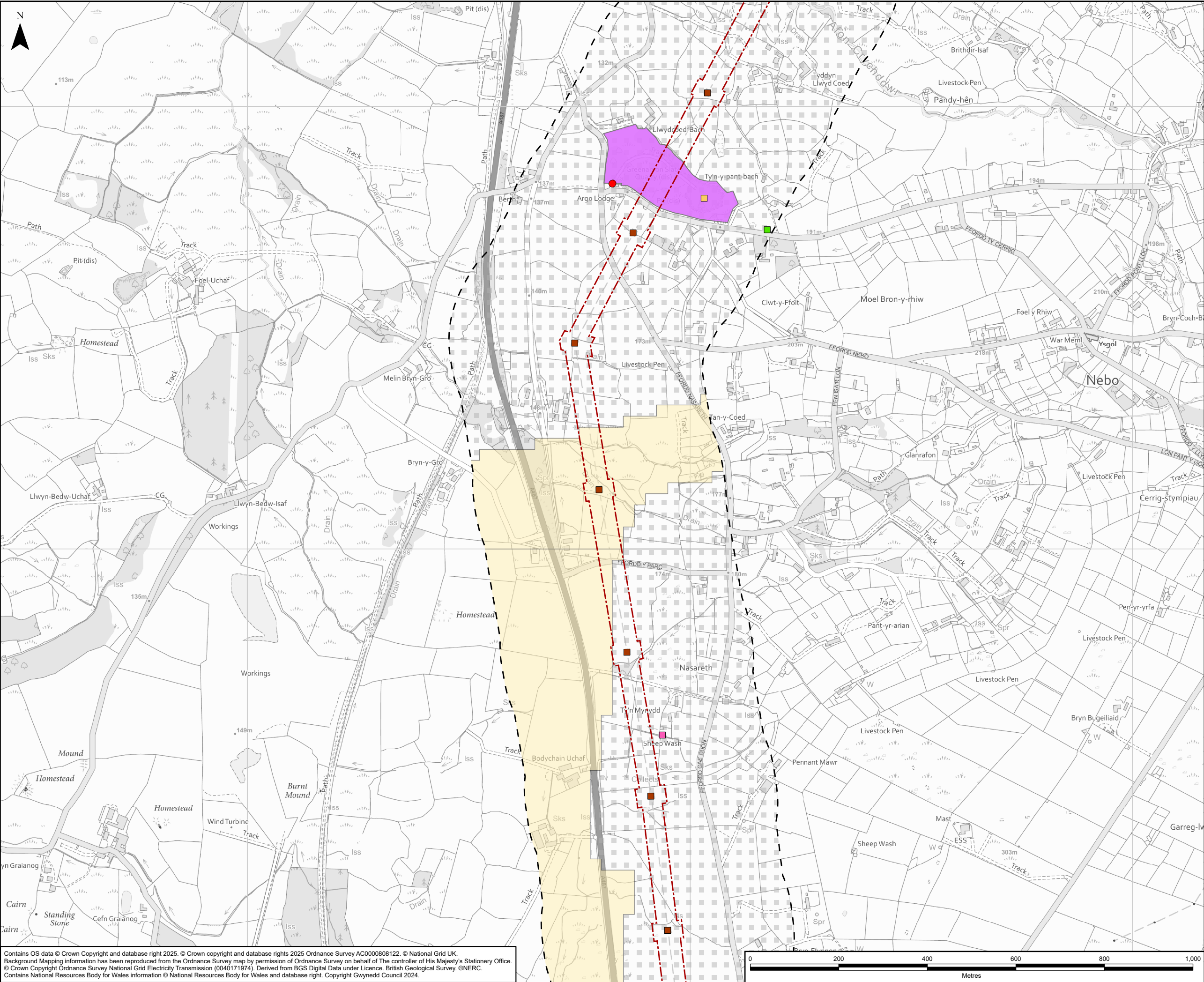
Document Title: FIGURE 6.A.6  
POTENTIAL SOURCES OF CONTAMINATION

Creator: LP	Date: 18/08/2025	Checker: SB	Date: 18/08/2025	Approver: NL	Date: 18/08/2025
Document Type: FIGURE	Scale: 1:8,000	Format: A3	Sheets: 7 OF 19	Rev: A	

Contains OS data © Crown Copyright and database right 2025. © Crown copyright and database rights 2025 Ordnance Survey AC0000808122. © National Grid UK. Background Mapping information has been reproduced from the Ordnance Survey map by permission of Ordnance Survey on behalf of The controller of His Majesty's Stationery Office. © Crown Copyright Ordnance Survey National Grid Electricity Transmission (0040171974). Derived from BGS Digital Data under Licence. British Geological Survey. ©NERC. Contains National Resources Body for Wales information © National Resources Body for Wales and database right. Copyright Gwynedd Council 2024.







**Legend**

- Indicative Wider Works Site Boundary
- 250m Buffer of Indicative Wider Works Site Boundary
- Current Industrial Land Use
  - Extractive Industries
  - Farming
  - Industrial Features
  - Infrastructure and Facilities
  - Licensed Waste Site
  - Active or Recent Landfill
- Radon
  - Less than 1%
  - Between 1% and 3%

**NOTES**

1: All datasets shown in this figure were supplied as part of the Groundsure data search request. The search area was 250m from the Works site boundary at the time of the search request.

Rev	Date	Description	GIS	Chk	App
A	18/08/2025	Environmental Statement	LP	SB	NL

**nationalgrid**

Scheme: PENTIR TO TRAWSFYNYDD REINFORCEMENT

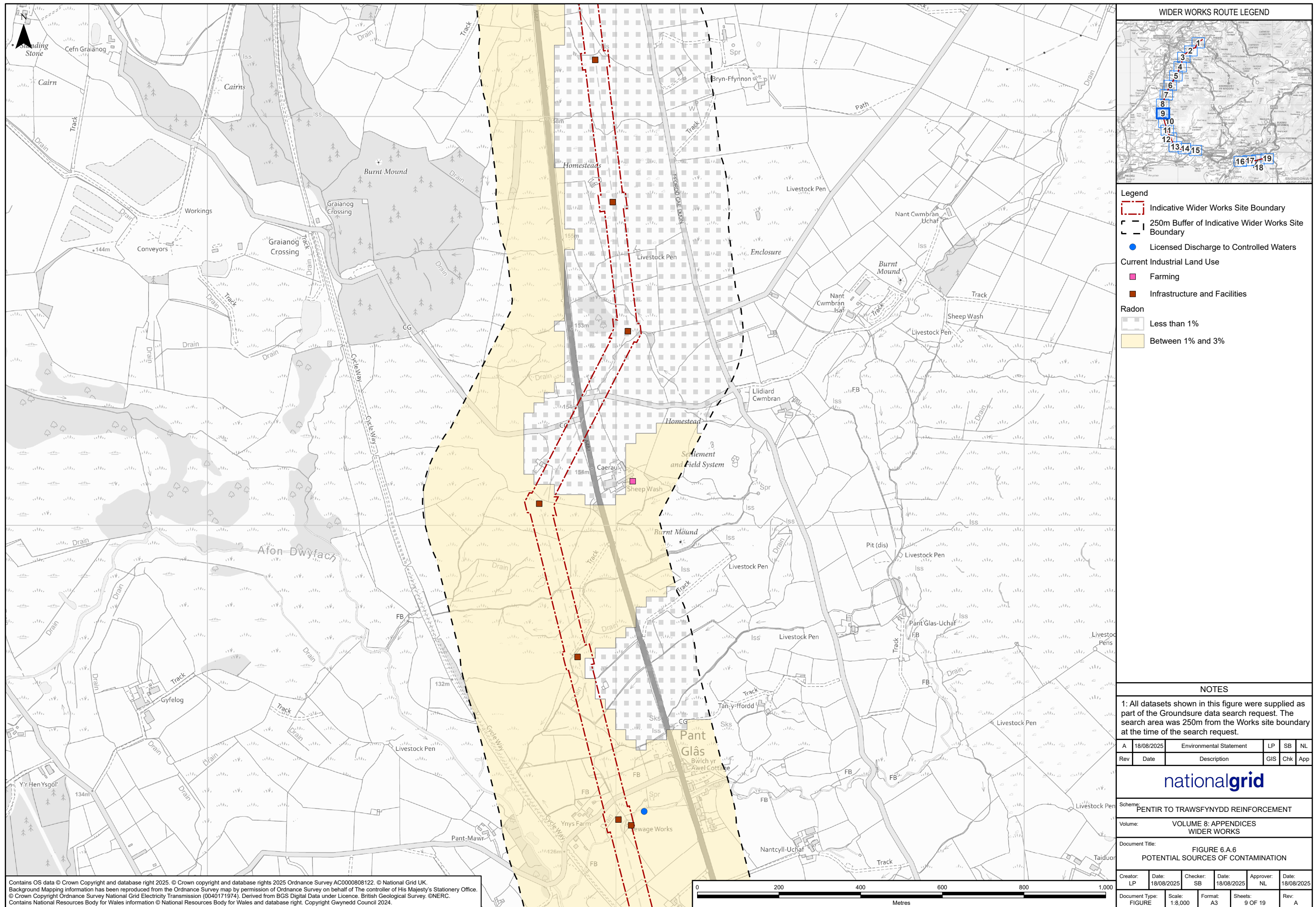
Volume: VOLUME 8: APPENDICES  
WIDER WORKS

Document Title: FIGURE 6.A.6  
POTENTIAL SOURCES OF CONTAMINATION

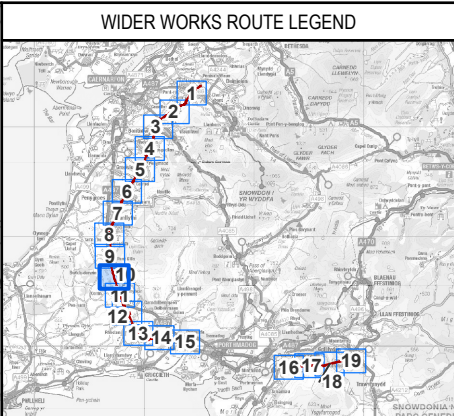
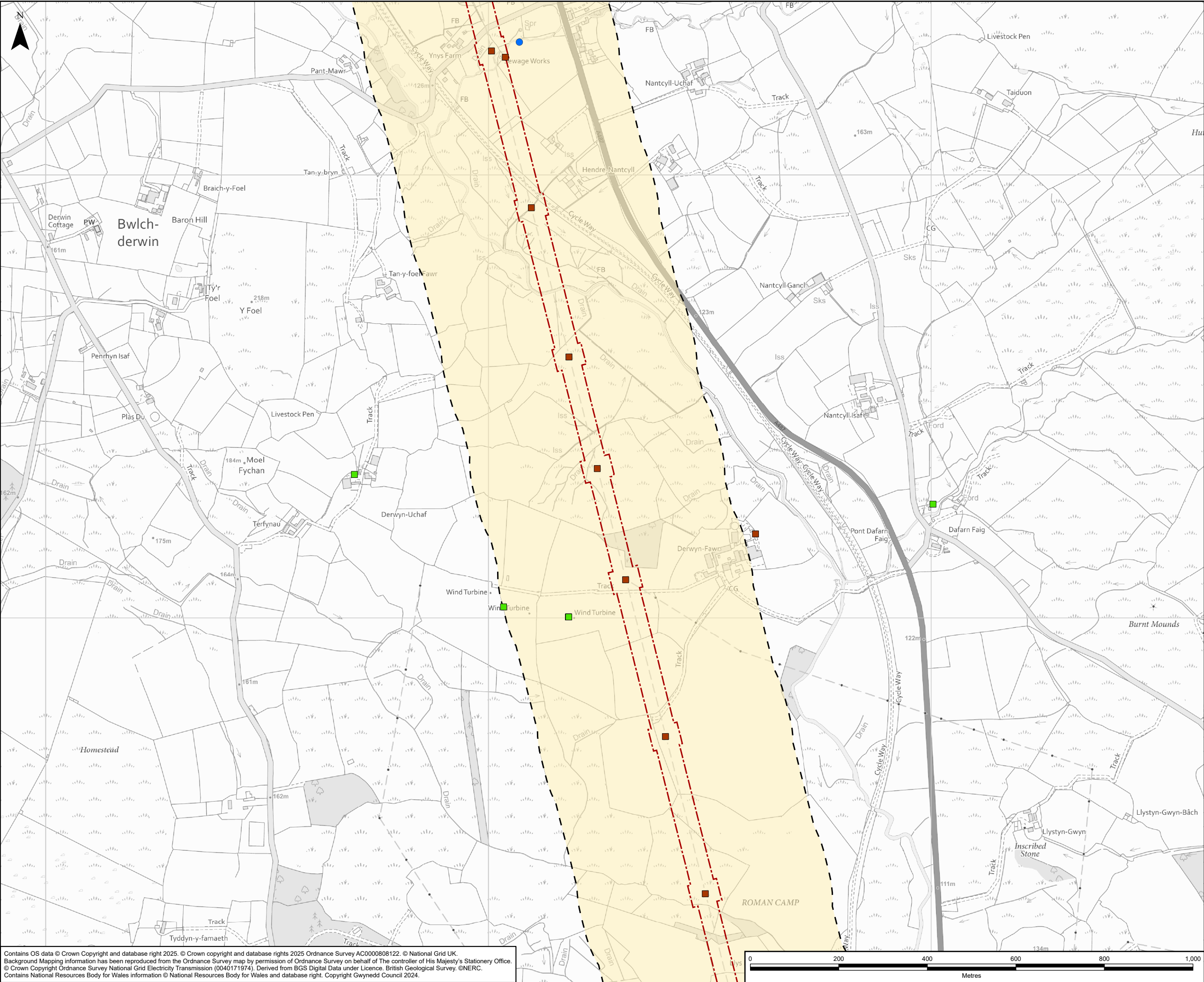
Creator:	Date:	Checker:	Date:	Approver:	Date:
LP	18/08/2025	SB	18/08/2025	NL	18/08/2025
Document Type:	Scale:	Format:	Sheets:	Rev:	
FIGURE	1:8,000	A3	8 OF 19	A	

Contains OS data © Crown Copyright and database right 2025. © Crown copyright and database rights 2025 Ordnance Survey AC0000808122. © National Grid UK. Background Mapping information has been reproduced from the Ordnance Survey map by permission of Ordnance Survey on behalf of The controller of His Majesty's Stationery Office. © Crown Copyright Ordnance Survey National Grid Electricity Transmission (0040171974). Derived from BGS Digital Data under Licence. British Geological Survey. ©NERC. Contains National Resources Body for Wales information © National Resources Body for Wales and database right. Copyright Gwynedd Council 2024.









**Legend**

- Indicative Wider Works Site Boundary
- 250m Buffer of Indicative Wider Works Site Boundary
- Licensed Discharge to Controlled Waters
- Pollution Incident
- Current Industrial Land Use
  - Industrial Features
  - Infrastructure and Facilities
- Radon
  - Between 1% and 3%

**NOTES**

1: All datasets shown in this figure were supplied as part of the Groundsure data search request. The search area was 250m from the Works site boundary at the time of the search request.

A	18/08/2025	Environmental Statement	LP	SB	NL
Rev	Date	Description	GIS	Chk	App

**nationalgrid**

Scheme: PENTIR TO TRAWSFYNYDD REINFORCEMENT

Volume: VOLUME 8: APPENDICES  
WIDER WORKS

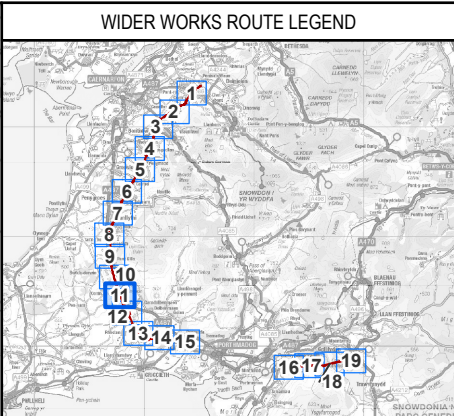
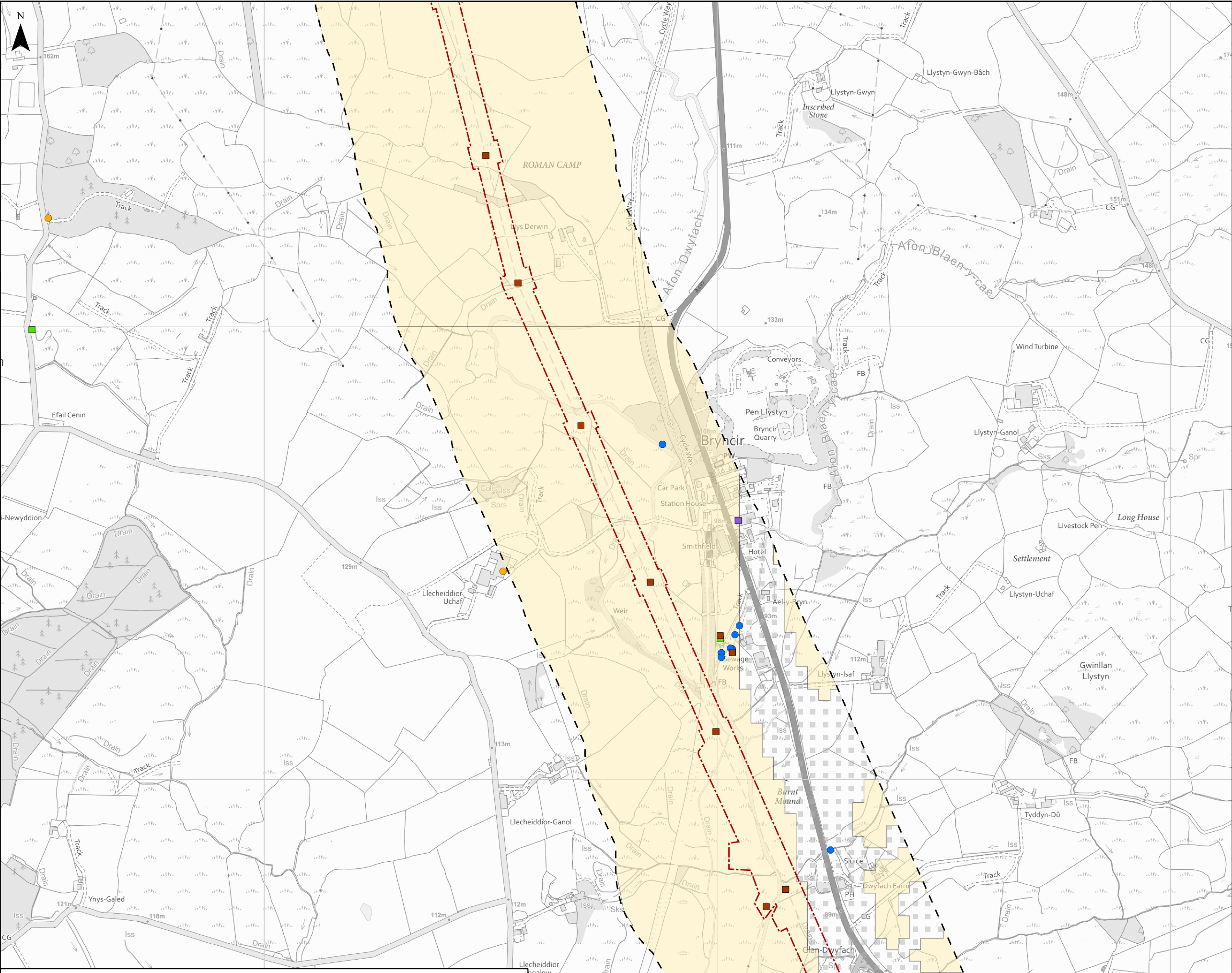
Document Title: FIGURE 6.A.6  
POTENTIAL SOURCES OF CONTAMINATION

Creator:	Date:	Checker:	Date:	Approver:	Date:
LP	18/08/2025	SB	18/08/2025	NL	18/08/2025

Document Type:	Scale:	Format:	Sheets:	Rev:
FIGURE	1:8,000	A3	10 OF 19	A

Contains OS data © Crown Copyright and database right 2025. © Crown copyright and database rights 2025 Ordnance Survey AC0000808122. © National Grid UK. Background Mapping information has been reproduced from the Ordnance Survey map by permission of Ordnance Survey on behalf of The controller of His Majesty's Stationery Office. © Crown Copyright Ordnance Survey National Grid Electricity Transmission (0040171974). Derived from BGS Digital Data under Licence. British Geological Survey. ©NERC. Contains National Resources Body for Wales information © National Resources Body for Wales and database right. Copyright Gwynedd Council 2024.





**Legend**

- Indicative Wider Works Site Boundary
- 250m Buffer of Indicative Wider Works Site Boundary
- Licensed Discharge to Controlled Waters
- Pollution Incident
- Current Industrial Land Use
  - Contract Services
  - Industrial Features
  - Infrastructure and Facilities
- Radon
  - Less than 1%
  - Between 1% and 3%

**NOTES**

1: All datasets shown in this figure were supplied as part of the Groundsure data search request. The search area was 250m from the Works site boundary at the time of the search request.

A	18/08/2025	Environmental Statement	LP	SB	NL
Rev	Date	Description	GIS	Chk	App

Scheme: PENTIR TO TRAWSFYNYDD REINFORCEMENT

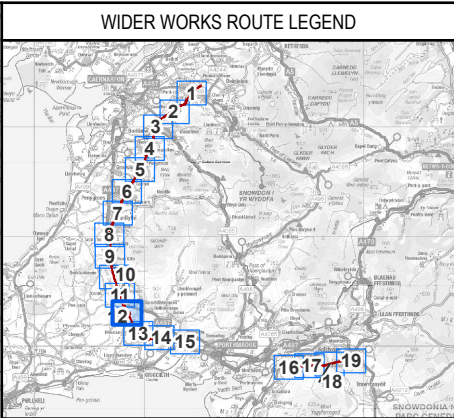
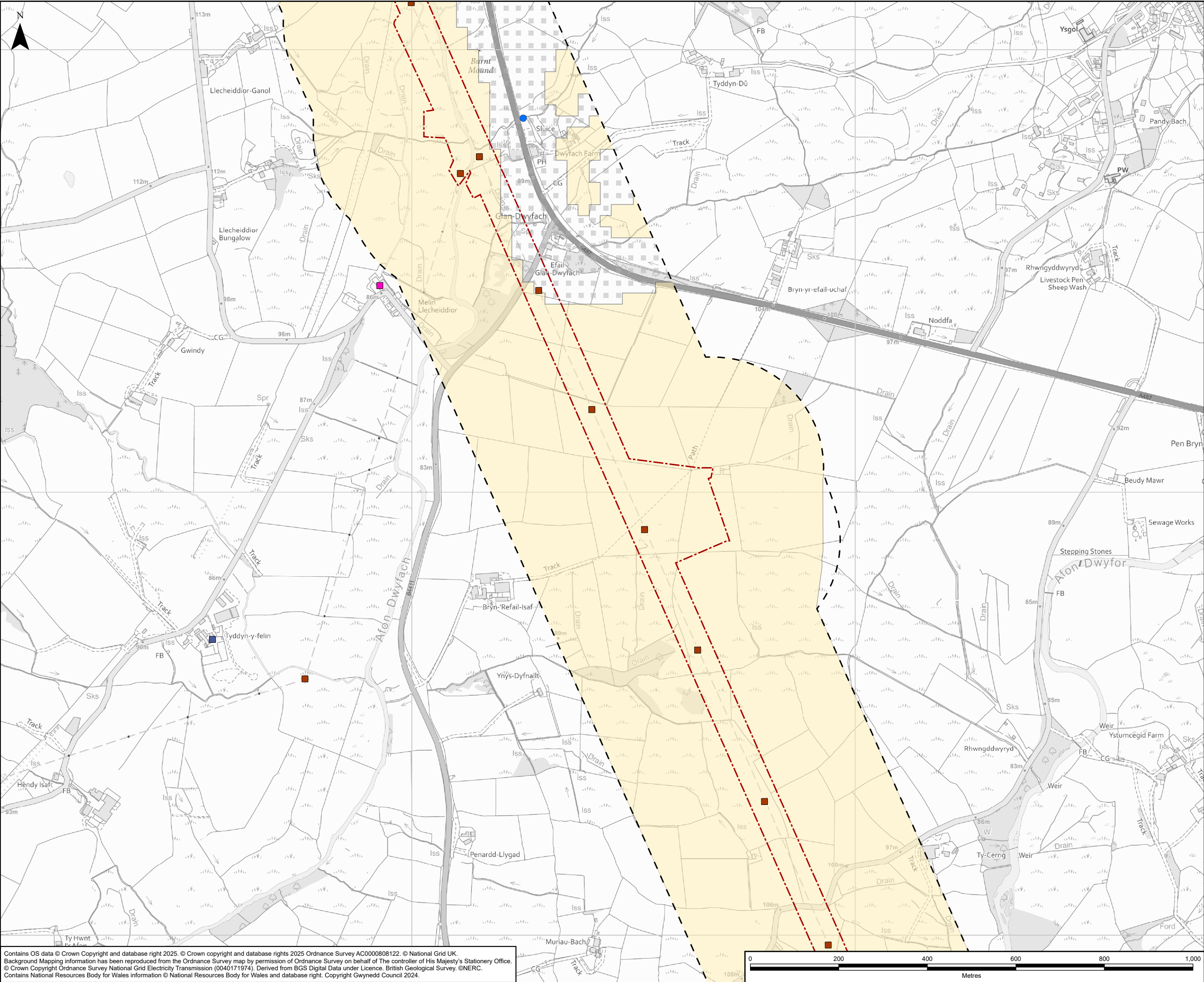
Volume: VOLUME 8: APPENDICES WIDER WORKS

Document Title: FIGURE 6.A.6 POTENTIAL SOURCES OF CONTAMINATION

Creator: LP	Date: 18/08/2025	Checker: SB	Date: 18/08/2025	Approver: NL	Date: 18/08/2025
Document Type: FIGURE	Scale: 1:8,000	Format: A3	Sheets: 11 OF 19	Rev: A	

Contains OS data © Crown Copyright and database right 2025. © Crown copyright and database rights 2025 Ordnance Survey AC0000808122. © National Grid UK. Background Mapping information has been reproduced from the Ordnance Survey map by permission of Ordnance Survey on behalf of The controller of His Majesty's Stationery Office. © Crown Copyright Ordnance Survey National Grid Electricity Transmission (0040171974). Derived from BGS Digital Data under Licence. British Geological Survey. ©NERC. Contains National Resources Body for Wales information © National Resources Body for Wales and database right. Copyright Gwynedd Council 2024.





**Legend**

- Indicative Wider Works Site Boundary
- 250m Buffer of Indicative Wider Works Site Boundary
- Licensed Discharge to Controlled Waters

**Current Industrial Land Use**

- Hire Services
- Industrial Products
- Infrastructure and Facilities

**Radon**

- Less than 1%
- Between 1% and 3%

**NOTES**

1: All datasets shown in this figure were supplied as part of the Groundsure data search request. The search area was 250m from the Works site boundary at the time of the search request.

Rev	Date	Description	GIS	Chk	App
A	18/08/2025	Environmental Statement	LP	SB	NL

**nationalgrid**

Scheme: PENTIR TO TRAWSFYNYDD REINFORCEMENT

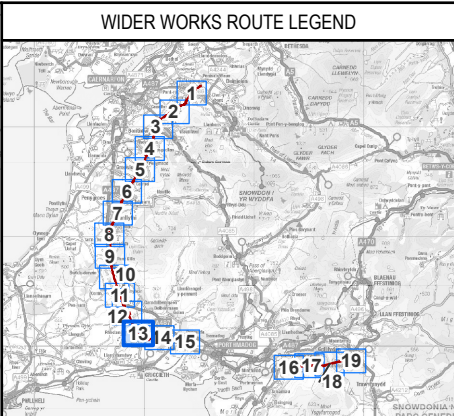
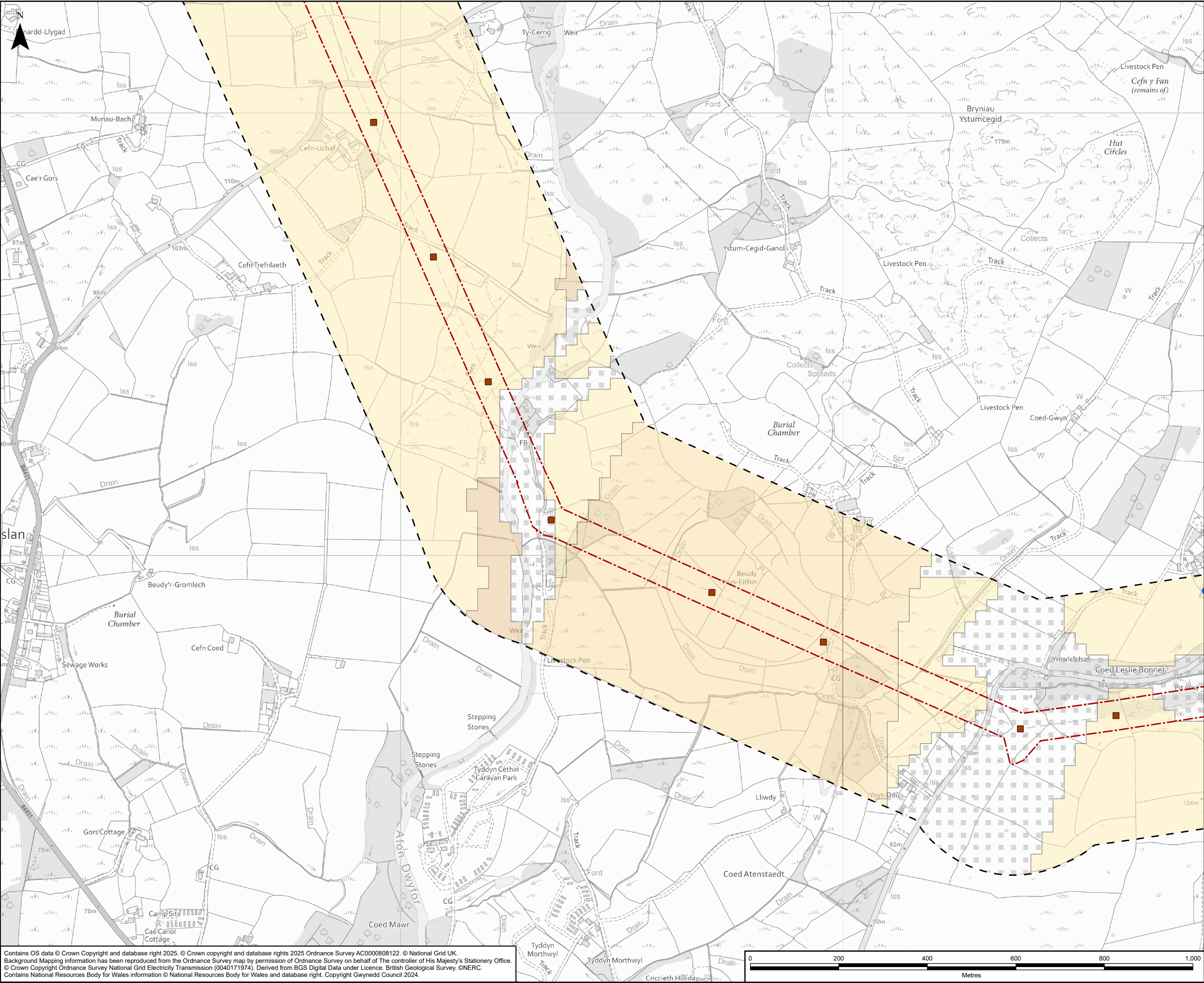
Volume: VOLUME 8: APPENDICES WIDER WORKS

Document Title: FIGURE 6.A.6 POTENTIAL SOURCES OF CONTAMINATION

Creator:	Date:	Checker:	Date:	Approver:	Date:
LP	18/08/2025	SB	18/08/2025	NL	18/08/2025
Document Type: FIGURE	Scale: 1:8,000	Format: A3	Sheets: 12 OF 19	Rev: A	

Contains OS data © Crown Copyright and database right 2025. © Crown copyright and database rights 2025 Ordnance Survey AC0000808122. © National Grid UK. Background Mapping information has been reproduced from the Ordnance Survey map by permission of Ordnance Survey on behalf of The controller of His Majesty's Stationery Office. © Crown Copyright Ordnance Survey National Grid Electricity Transmission (0040171974). Derived from BGS Digital Data under Licence. British Geological Survey. ©NERC. Contains National Resources Body for Wales information © National Resources Body for Wales and database right. Copyright Gwynedd Council 2024.





**Legend**

- Indicative Wider Works Site Boundary
- 250m Buffer of Indicative Wider Works Site Boundary
- Licensed Discharge to Controlled Waters

**Current Industrial Land Use**

- Infrastructure and Facilities

**Radon**

- Less than 1%
- Between 1% and 3%
- Between 3% and 5%
- Between 5% and 10%

**NOTES**

1: All datasets shown in this figure were supplied as part of the Groundsure data search request. The search area was 250m from the Works site boundary at the time of the search request.

A	18/08/2025	Environmental Statement	LP	SB	NL
Rev	Date	Description	GIS	Chk	App

**nationalgrid**

Scheme: PENTIR TO TRAWSFYNYDD REINFORCEMENT

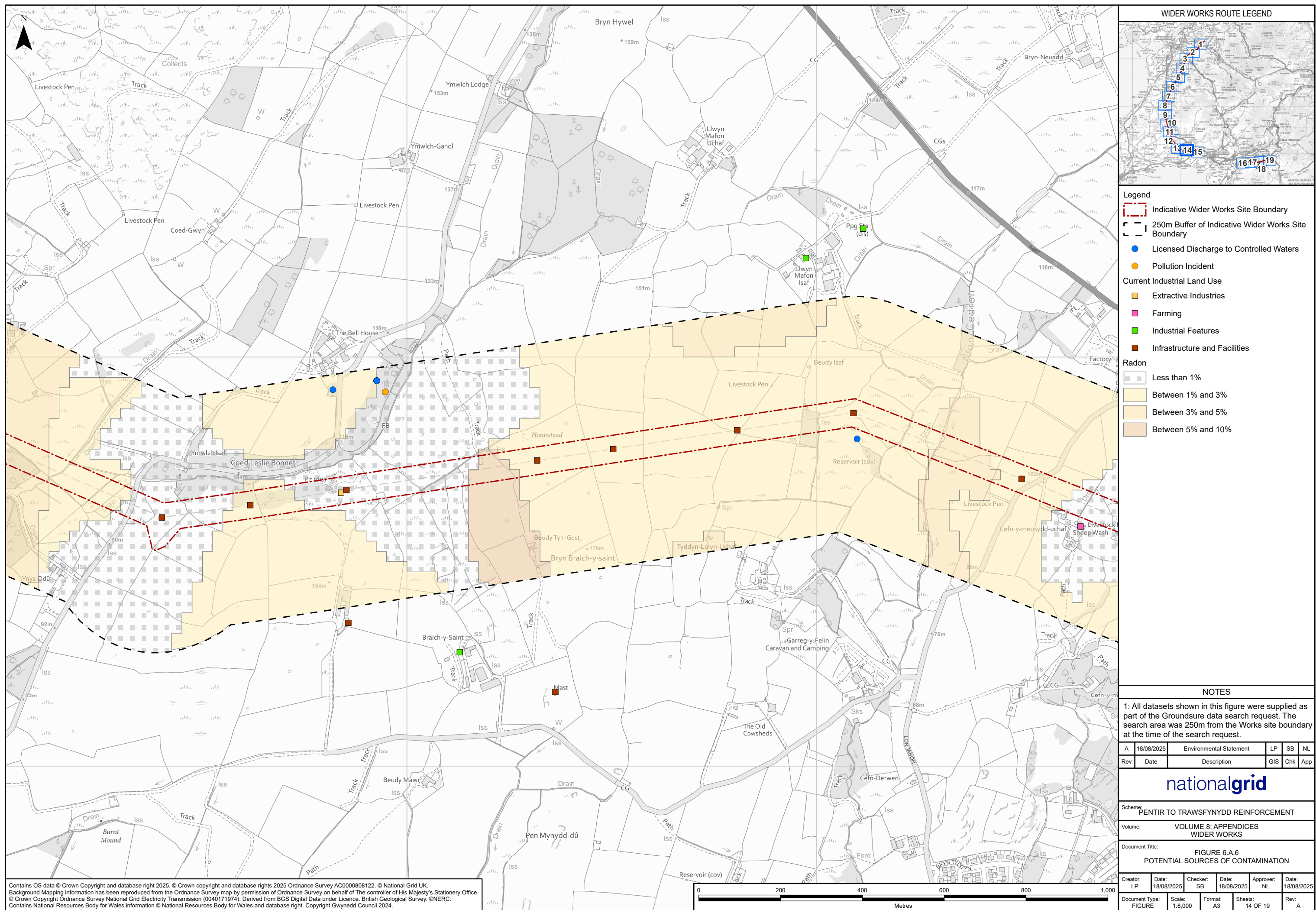
Volume: VOLUME 8: APPENDICES  
WIDER WORKS

Document Title: FIGURE 6.A.6  
POTENTIAL SOURCES OF CONTAMINATION

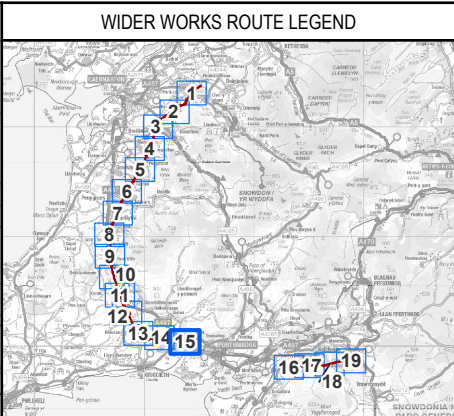
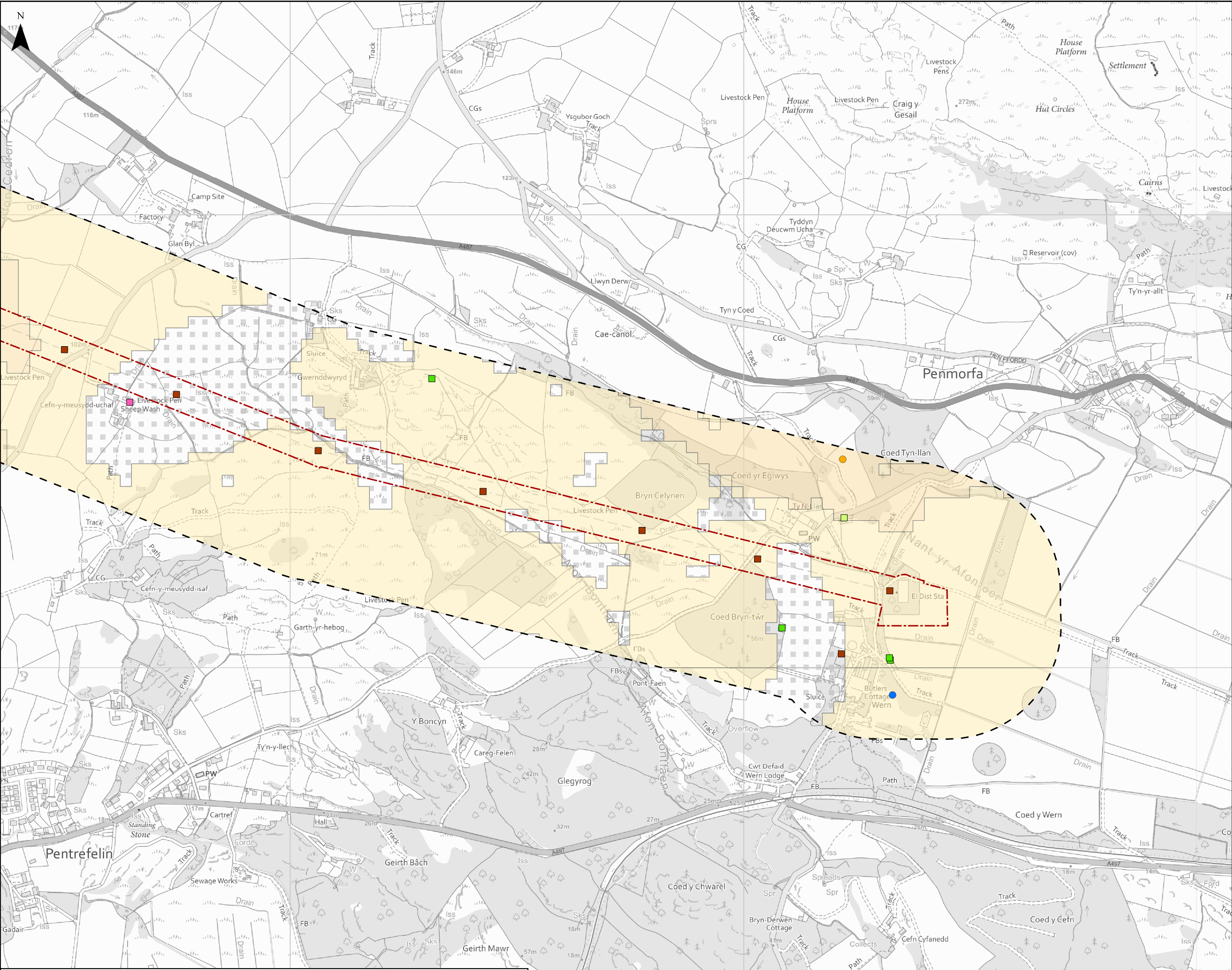
Creator: LP	Date: 18/08/2025	Checker: SB	Date: 18/08/2025	Approver: NL	Date: 18/08/2025
Document Type: FIGURE	Scale: 1:8,000	Format: A3	Sheets: 13 OF 19	Rev: A	

Contains OS data © Crown Copyright and database right 2025. © Crown copyright and database rights 2025 Ordnance Survey AC0000808122. © National Grid UK. Background Mapping information has been reproduced from the Ordnance Survey map by permission of Ordnance Survey on behalf of The controller of His Majesty's Stationery Office. © Crown Copyright Ordnance Survey National Grid Electricity Transmission (0040171974). Derived from BGS Digital Data under Licence. British Geological Survey. ©NERC. Contains National Resources Body for Wales information © National Resources Body for Wales and database right. Copyright Gwynedd Council 2024.









**Legend**

- Indicative Wider Works Site Boundary
- 250m Buffer of Indicative Wider Works Site Boundary
- Licensed Discharge to Controlled Waters
- Pollution Incident
- Current Industrial Land Use
  - Farming
  - Industrial Features
  - Infrastructure and Facilities
  - Repair and Servicing
- Radon
  - Less than 1%
  - Between 1% and 3%
  - Between 3% and 5%

**NOTES**

1: All datasets shown in this figure were supplied as part of the Groundsure data search request. The search area was 250m from the Works site boundary at the time of the search request.

A	18/08/2025	Environmental Statement	LP	SB	NL
Rev	Date	Description	GIS	Chk	App

**nationalgrid**

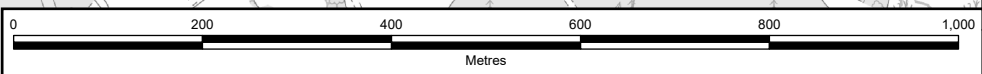
Scheme: PENTIR TO TRAWSFYNYDD REINFORCEMENT

Volume: VOLUME 8: APPENDICES WIDER WORKS

Document Title: FIGURE 6.A.6 POTENTIAL SOURCES OF CONTAMINATION

Creator: LP	Date: 18/08/2025	Checker: SB	Date: 18/08/2025	Approver: NL	Date: 18/08/2025
Document Type: FIGURE	Scale: 1:8,000	Format: A3	Sheets: 15 OF 19	Rev: A	

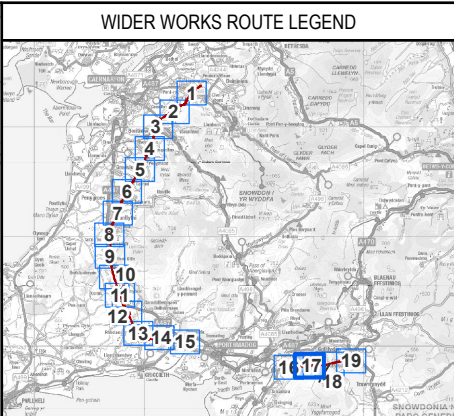
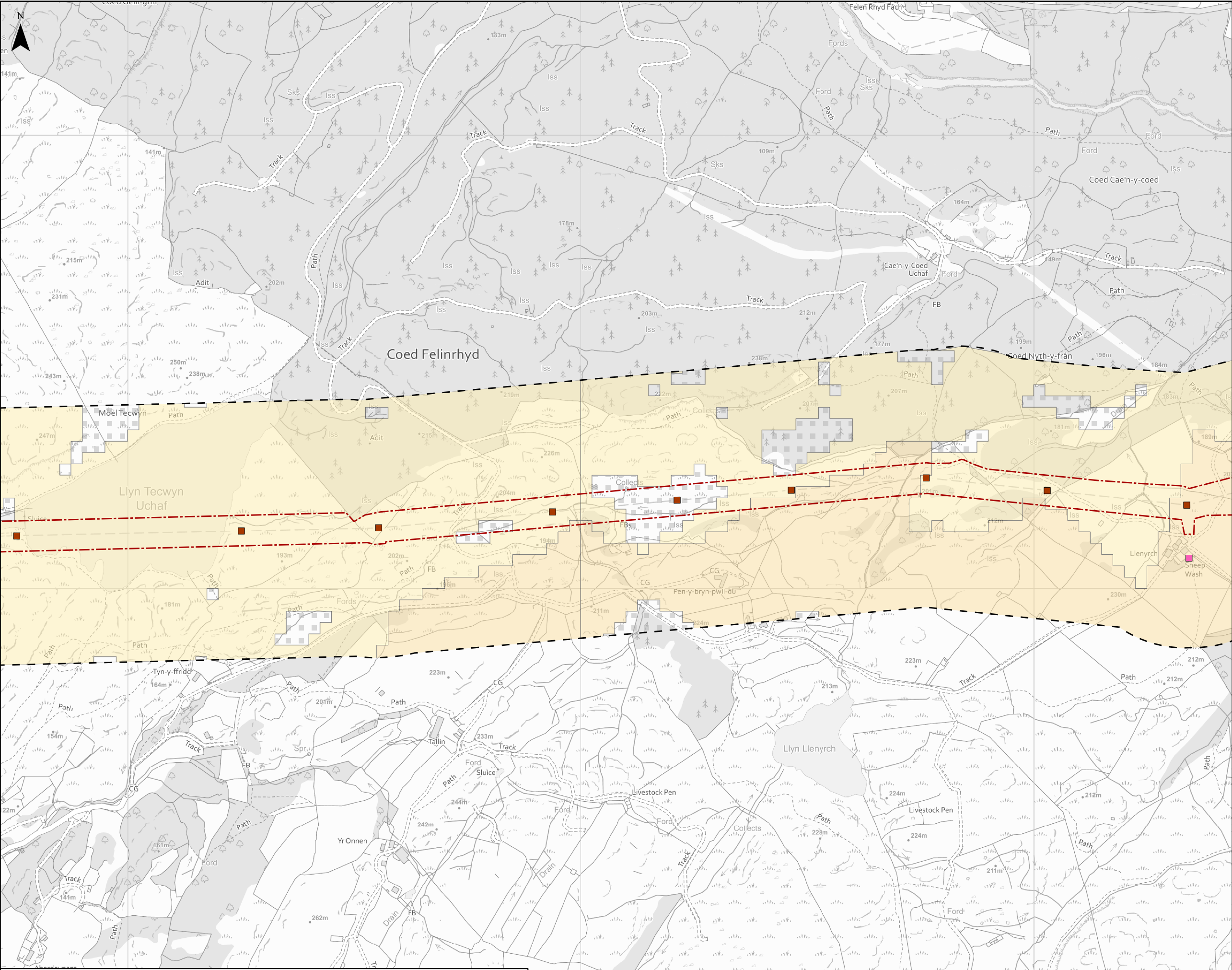
Contains OS data © Crown Copyright and database right 2025. © Crown copyright and database rights 2025 Ordnance Survey AC0000808122. © National Grid UK. Background Mapping information has been reproduced from the Ordnance Survey map by permission of Ordnance Survey on behalf of The controller of His Majesty's Stationery Office. © Crown Copyright Ordnance Survey National Grid Electricity Transmission (0040171974). Derived from BGS Digital Data under Licence. British Geological Survey. ©NERC. Contains National Resources Body for Wales information © National Resources Body for Wales and database right. Copyright Gwynedd Council 2024.











**Legend**

- Indicative Wider Works Site Boundary
- 250m Buffer of Indicative Wider Works Site Boundary

**Current Industrial Land Use**

- Farming
- Infrastructure and Facilities

**Radon**

- Less than 1%
- Between 1% and 3%
- Between 3% and 5%

**NOTES**

1: All datasets shown in this figure were supplied as part of the Groundsure data search request. The search area was 250m from the Works site boundary at the time of the search request.

A	18/08/2025	Environmental Statement	LP	SB	NL
Rev	Date	Description	GIS	Chk	App

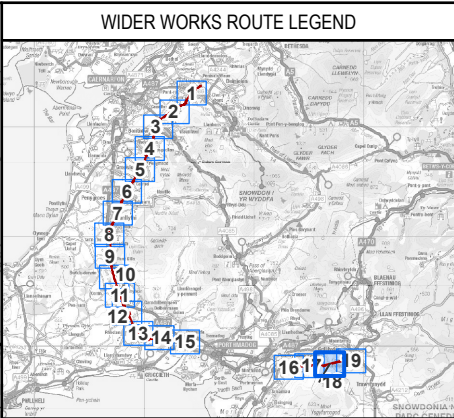
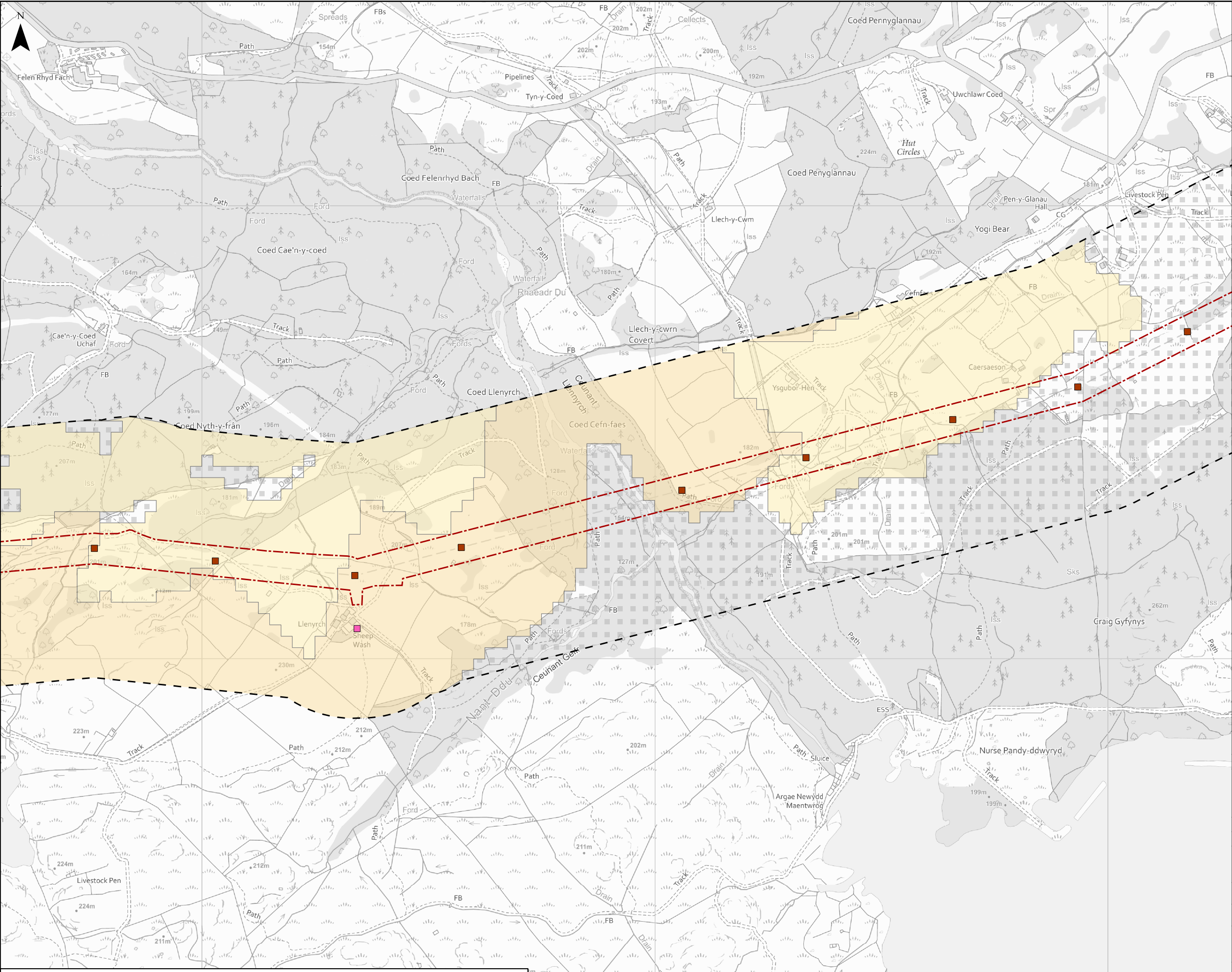
Scheme: PENTIR TO TRAWSFYNYDD REINFORCEMENT

Volume: VOLUME 8: APPENDICES WIDER WORKS

Document Title: FIGURE 6.A.6 POTENTIAL SOURCES OF CONTAMINATION

Creator: LP	Date: 18/08/2025	Checker: SB	Date: 18/08/2025	Approver: NL	Date: 18/08/2025
Document Type: FIGURE	Scale: 1:8,000	Format: A3	Sheets: 17 OF 19	Rev: A	





**Legend**

Indicative Wider Works Site Boundary

250m Buffer of Indicative Wider Works Site Boundary

**Current Industrial Land Use**

Farming

Infrastructure and Facilities

**Radon**

Less than 1%

Between 1% and 3%

Between 3% and 5%

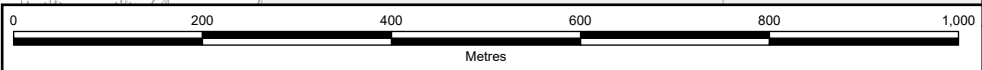
**NOTES**

1: All datasets shown in this figure were supplied as part of the Groundsure data search request. The search area was 250m from the Works site boundary at the time of the search request.

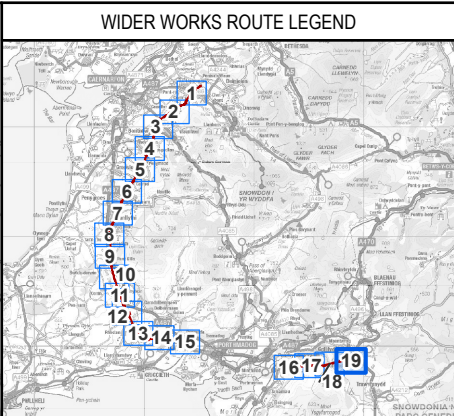
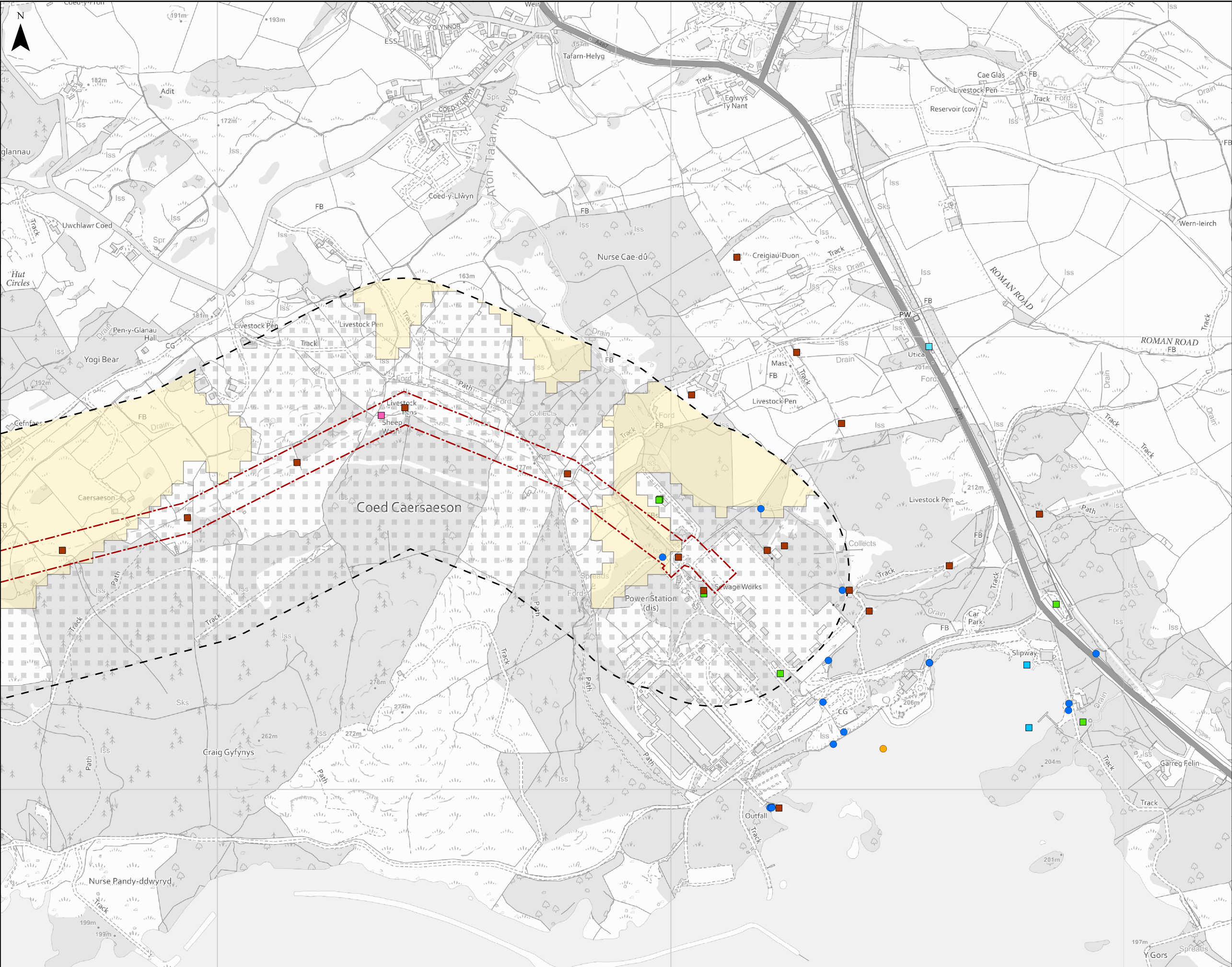
A	18/08/2025	Environmental Statement	LP	SB	NL
Rev	Date	Description	GIS	Chk	App

<b>nationalgrid</b>					
Scheme: PENTIR TO TRAWSFYNYDD REINFORCEMENT					
Volume: VOLUME 8: APPENDICES WIDER WORKS					
Document Title: FIGURE 6.A.6 POTENTIAL SOURCES OF CONTAMINATION					
Creator: LP	Date: 18/08/2025	Checker: SB	Date: 18/08/2025	Approver: NL	Date: 18/08/2025
Document Type: FIGURE	Scale: 1:8,000	Format: A3	Sheets: 18 OF 19	Rev: A	

Contains OS data © Crown Copyright and database right 2025. © Crown copyright and database rights 2025 Ordnance Survey AC0000808122. © National Grid UK. Background Mapping information has been reproduced from the Ordnance Survey map by permission of Ordnance Survey on behalf of The controller of His Majesty's Stationery Office. © Crown Copyright Ordnance Survey National Grid Electricity Transmission (0040171974). Derived from BGS Digital Data under Licence. British Geological Survey. ©NERC. Contains National Resources Body for Wales information © National Resources Body for Wales and database right. Copyright Gwynedd Council 2024.







Legend

Indicative Wider Works Site Boundary

250m Buffer of Indicative Wider Works Site Boundary

Licensed Discharge to Controlled Waters

Pollution Incident

Current Industrial Land Use

Engineering Services

Farming

Industrial Features

Infrastructure and Facilities

Water

Radon

Less than 1%

Between 1% and 3%

Between 3% and 5%

NOTES

1: All datasets shown in this figure were supplied as part of the Groundsure data search request. The search area was 250m from the Works site boundary at the time of the search request.

A	18/08/2025	Environmental Statement	LP	SB	NL
Rev	Date	Description	GIS	Chk	App

nationalgrid

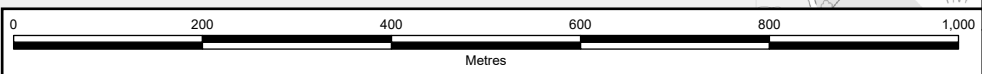
Scheme:  
PENTIR TO TRAWSFYNYDD REINFORCEMENT

Volume:  
VOLUME 8: APPENDICES  
WIDER WORKS

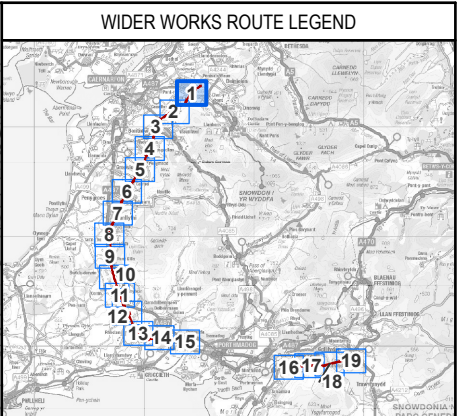
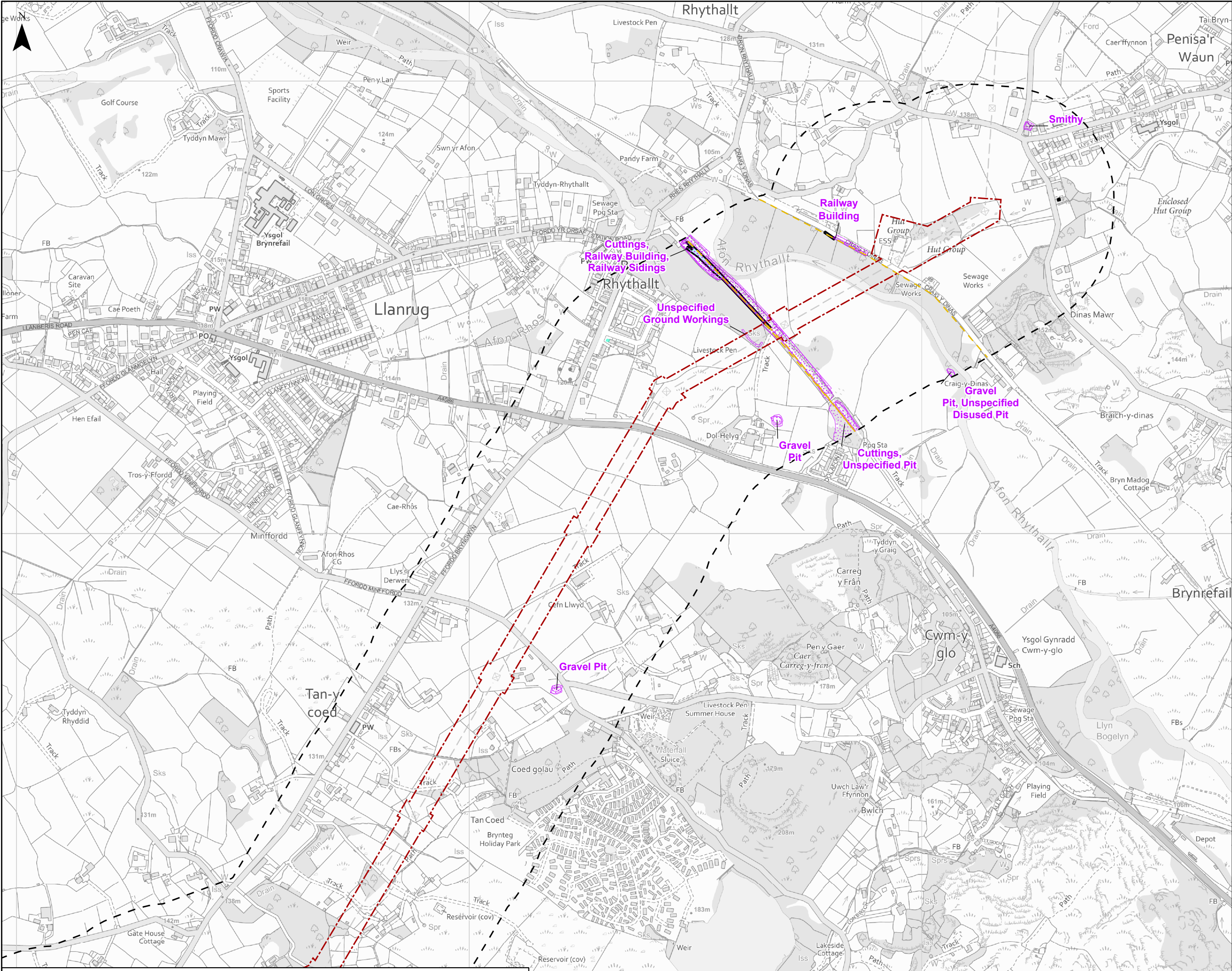
Document Title:  
FIGURE 6.A.6  
POTENTIAL SOURCES OF CONTAMINATION

Creator: LP	Date: 18/08/2025	Checker: SB	Date: 18/08/2025	Approver: NL	Date: 18/08/2025
Document Type: FIGURE	Scale: 1:8,000	Format: A3	Sheets: 19 OF 19	Rev: A	

Contains OS data © Crown Copyright and database right 2025. © Crown copyright and database rights 2025 Ordnance Survey AC0000808122. © National Grid UK. Background Mapping information has been reproduced from the Ordnance Survey map by permission of Ordnance Survey on behalf of The controller of His Majesty's Stationery Office. © Crown Copyright Ordnance Survey National Grid Electricity Transmission (0040171974). Derived from BGS Digital Data under Licence. British Geological Survey. ©NERC. Contains National Resources Body for Wales information © National Resources Body for Wales and database right. Copyright Gwynedd Council 2024.







- Legend**
- Indicative Wider Works Site Boundary
  - 250m Buffer of Indicative Wider Works Site Boundary
  - Historical Railways
  - Historical Landfill (Natural Resources Wales)
  - Historical Industrial Land Use
  - Historical Railway Feature HD
  - Historical Tanks
  - Historical Energy Feature

**NOTES**

1: All datasets shown in this figure were supplied as part of the Groundsure data search request. The search area was 250m from the Indicative Works site boundary at the time of the search request.

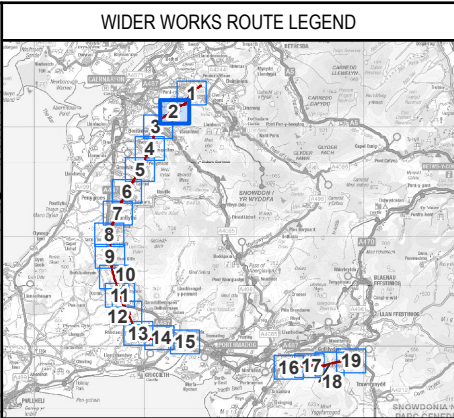
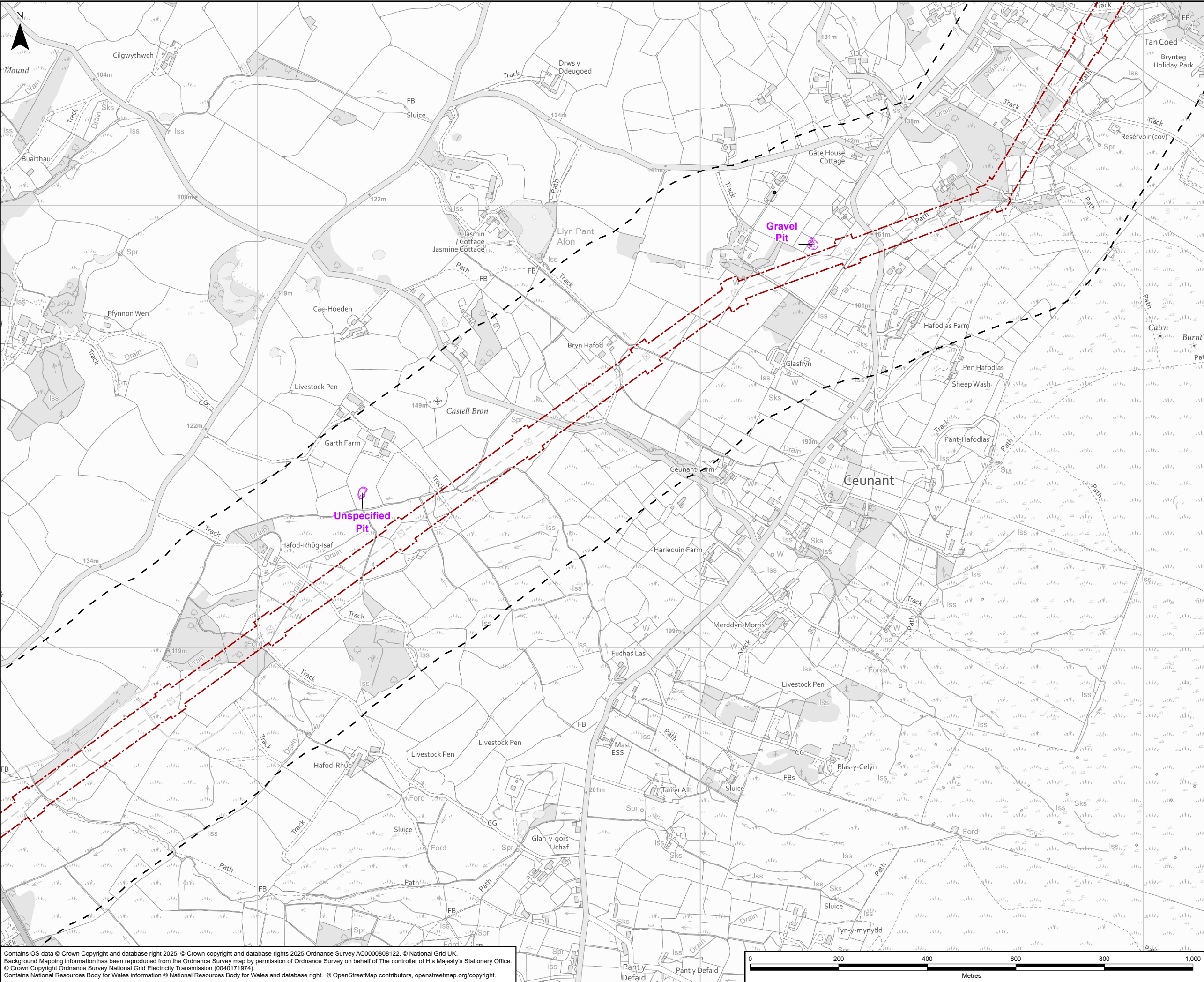
A	09/08/2025	Environmental Statement	LP	SB	NL
Rev	Date	Description	GIS	Chk	App

nationalgrid					
Scheme: PENTIR TO TRAWSFYNYDD REINFORCEMENT					
Volume: VOLUME 8: APPENDICES WIDER WORKS					
Document Title: FIGURE 6.A.7 HISTORICAL POTENTIAL SOURCES OF CONTAMINATION					
Creator: LP	Date: 08/09/2025	Checker: SB	Date: 08/09/2025	Approver: NL	Date: 08/09/2025
Document Type: FIGURE	Scale: 1:8,000	Format: A3	Sheets: 1 OF 19	Rev: A	

Contains OS data © Crown Copyright and database right 2025. © Crown copyright and database rights 2025 Ordnance Survey AC0000808122. © National Grid UK. Background Mapping information has been reproduced from the Ordnance Survey map by permission of Ordnance Survey on behalf of The controller of His Majesty's Stationery Office. © Crown Copyright Ordnance Survey National Grid Electricity Transmission (0040171974). Contains National Resources Body for Wales information © National Resources Body for Wales and database right. © OpenStreetMap contributors, openstreetmap.org/copyright.







**Legend**

- Indicative Wider Works Site Boundary
- 250m Buffer of Indicative Wider Works Site Boundary
- Historical Industrial Land Use
- Historical Tanks

**NOTES**

1: All datasets shown in this figure were supplied as part of the Groundsure data search request. The search area was 250m from the Indicative Works site boundary at the time of the search request.

A	09/08/2025	Environmental Statement	LP	SB	NL
Rev	Date	Description	GIS	Chk	App

**nationalgrid**

Scheme: PENTIR TO TRAWSFYNYDD REINFORCEMENT

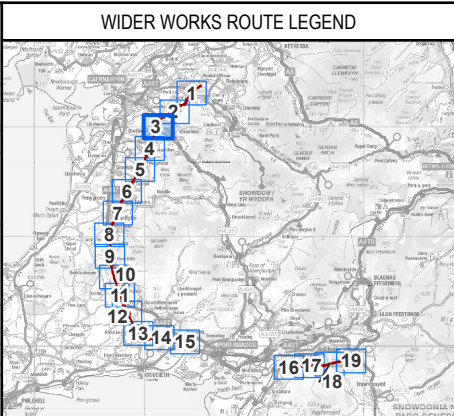
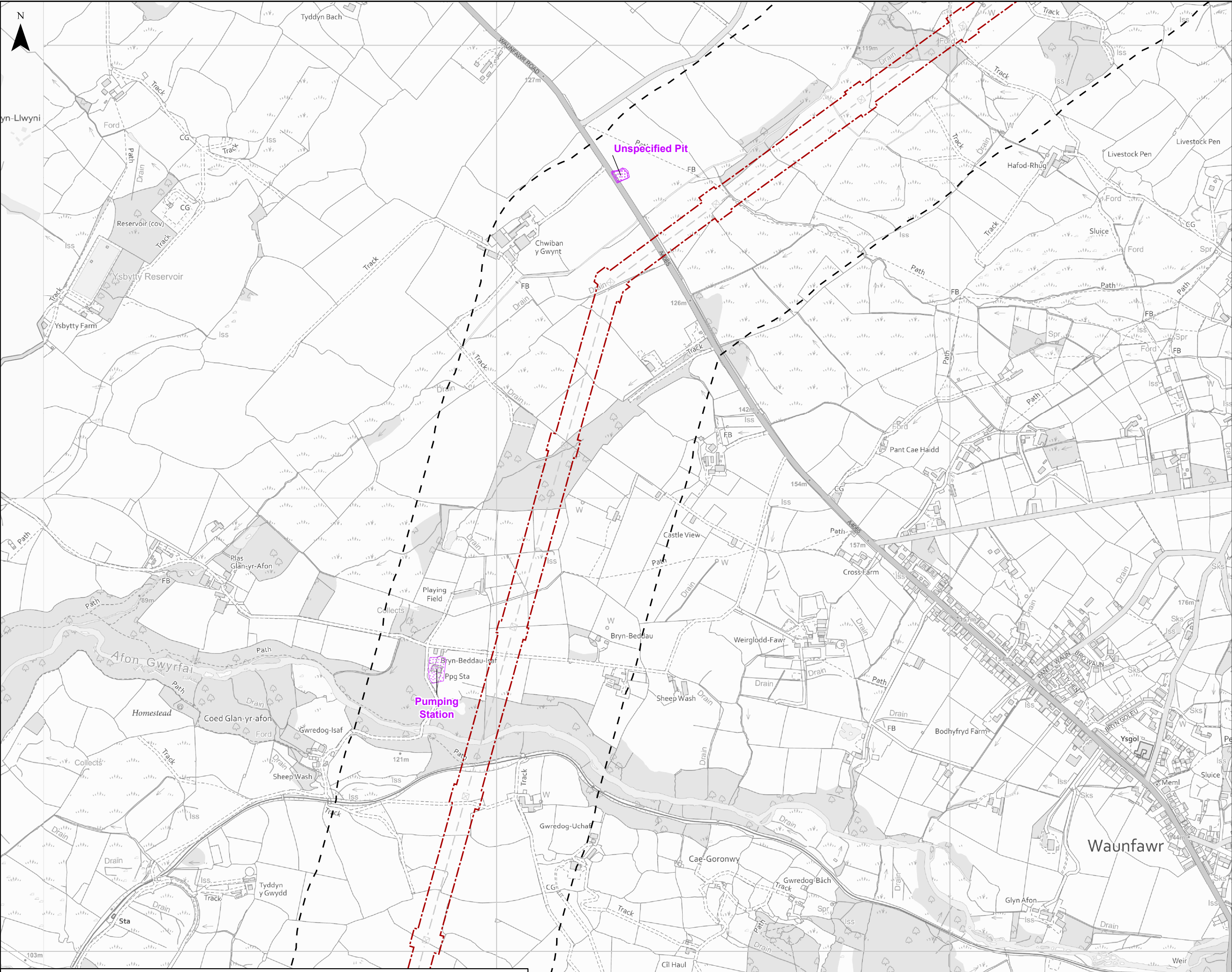
Volume: VOLUME 8: APPENDICES  
WIDER WORKS

Document Title: FIGURE 6.A.7  
HISTORICAL POTENTIAL SOURCES OF CONTAMINATION

Creator: LP	Date: 08/09/2025	Checker: SB	Date: 08/09/2025	Approver: NL	Date: 08/09/2025
Document Type: FIGURE	Scale: 1:8,000	Format: A3	Sheets: 2 OF 19	Rev: A	

Contains OS data © Crown Copyright and database right 2025. © Crown copyright and database rights 2025 Ordnance Survey AC0000808122. © National Grid UK. Background Mapping information has been reproduced from the Ordnance Survey map by permission of Ordnance Survey on behalf of The controller of His Majesty's Stationery Office. © Crown Copyright Ordnance Survey National Grid Electricity Transmission (0040171974). Contains National Resources Body for Wales information © National Resources Body for Wales and database right. © OpenStreetMap contributors, openstreetmap.org/copyright.





- Legend**
- Indicative Wider Works Site Boundary
  - 250m Buffer of Indicative Wider Works Site Boundary
  - Historical Industrial Land Use

**NOTES**

1: All datasets shown in this figure were supplied as part of the Groundsure data search request. The search area was 250m from the Indicative Works site boundary at the time of the search request.

A	09/08/2025	Environmental Statement	LP	SB	NL
Rev	Date	Description	GIS	Chk	App

**nationalgrid**

Scheme: PENTIR TO TRAWSFYNYDD REINFORCEMENT

Volume: VOLUME 8: APPENDICES  
WIDER WORKS

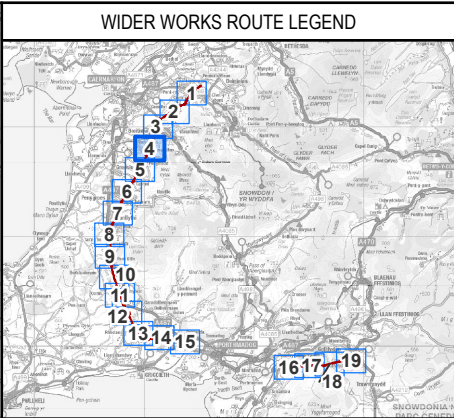
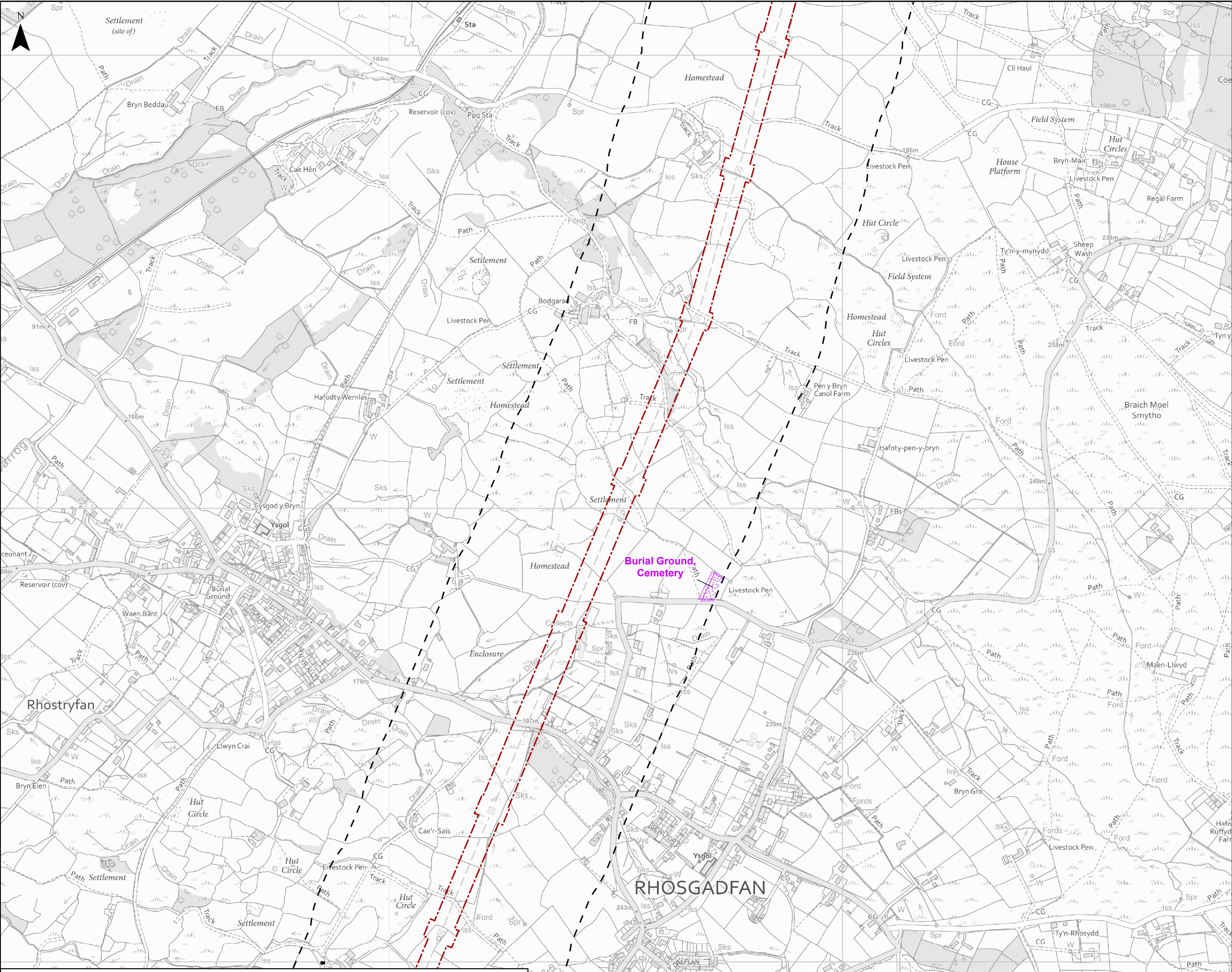
Document Title: FIGURE 6.A.7  
HISTORICAL POTENTIAL SOURCES OF CONTAMINATION

Creator: LP	Date: 08/09/2025	Checker: SB	Date: 08/09/2025	Approver: NL	Date: 08/09/2025
Document Type: FIGURE	Scale: 1:8,000	Format: A3	Sheets: 3 OF 19	Rev: A	

Contains OS data © Crown Copyright and database right 2025. © Crown copyright and database rights 2025 Ordnance Survey AC0000808122. © National Grid UK.  
Background Mapping information has been reproduced from the Ordnance Survey map by permission of Ordnance Survey on behalf of The controller of His Majesty's Stationery Office.  
© Crown Copyright Ordnance Survey National Grid Electricity Transmission (0040171974).  
Contains National Resources Body for Wales information © National Resources Body for Wales and database right. © OpenStreetMap contributors, openstreetmap.org/copyright.

Document Path: \\na.aecomnet.com\fs\EMEA\Manchester-UKMCR5\DCS\Projects\EGE\60686216\_NWWC\_GIS2\900\_CAD\_GIS\920\_GIS\02\_Maps\PTR - Environmental Statement\PTR\_ES\_Chp7\_Fig7\_GEO\_HistoricalPotentialSourcesContamination.aprx





- Legend**
- Indicative Wider Works Site Boundary
  - 250m Buffer of Indicative Wider Works Site Boundary
  - Historical Industrial Land Use
  - Historical Tanks

**NOTES**

1: All datasets shown in this figure were supplied as part of the Groundsure data search request. The search area was 250m from the Indicative Works site boundary at the time of the search request.

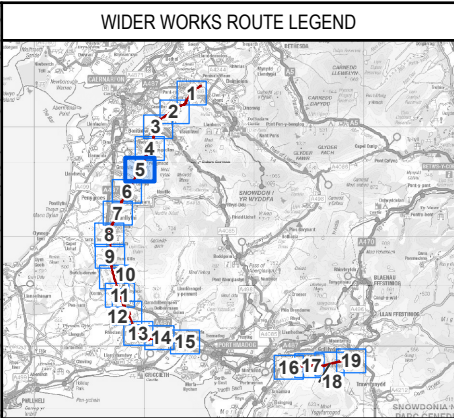
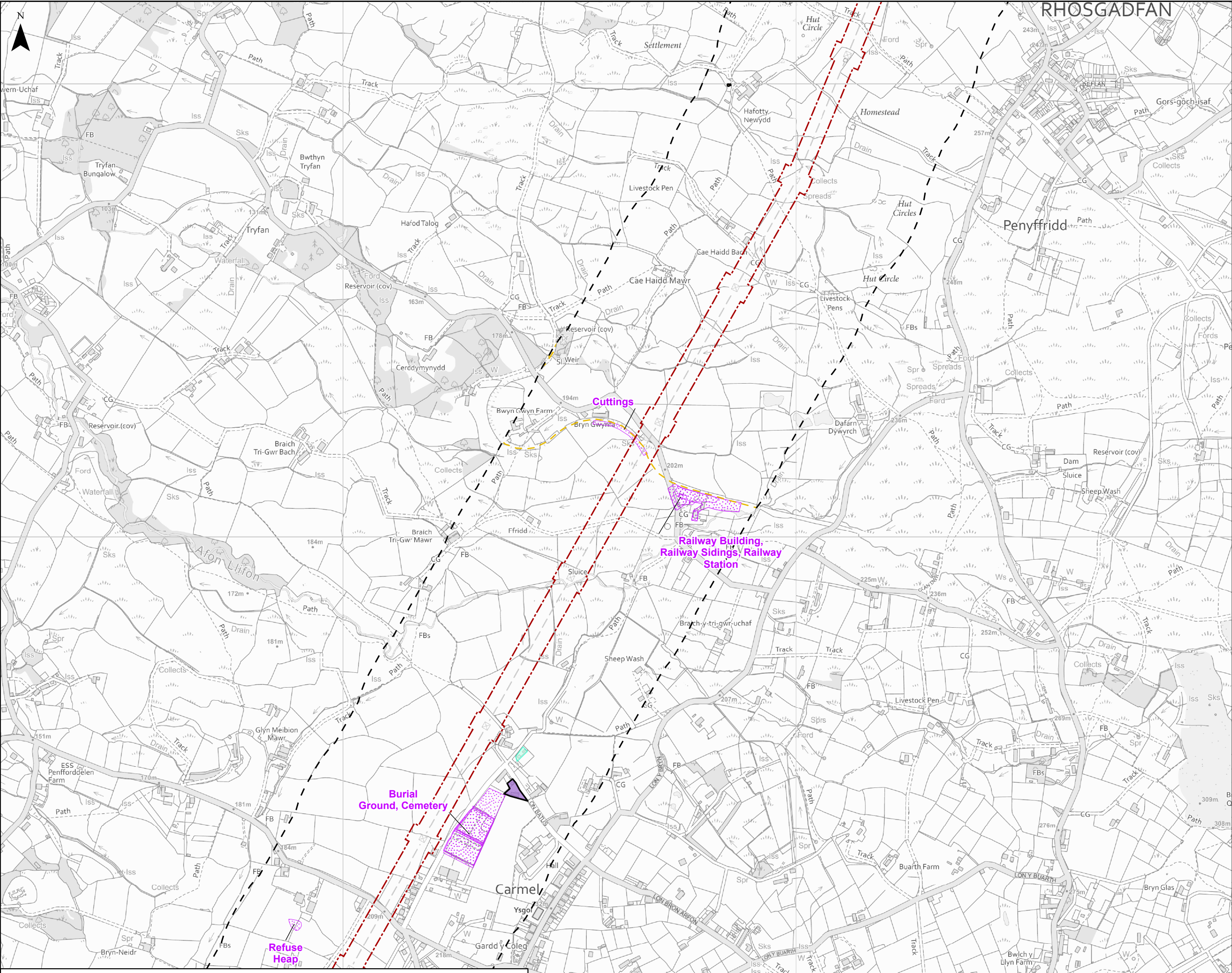
A	09/08/2025	Environmental Statement	LP	SB	NL
Rev	Date	Description	GIS	Chk	App

nationalgrid					
Scheme: PENTIR TO TRAWSFYNYDD REINFORCEMENT					
Volume: VOLUME 8: APPENDICES WIDER WORKS					
Document Title: FIGURE 6.A.7 HISTORICAL POTENTIAL SOURCES OF CONTAMINATION					
Creator: LP	Date: 08/09/2025	Checker: SB	Date: 08/09/2025	Approver: NL	Date: 08/09/2025
Document Type: FIGURE	Scale: 1:8,000	Format: A3	Sheets: 4 OF 19	Rev: A	

Contains OS data © Crown Copyright and database right 2025. © Crown copyright and database rights 2025 Ordnance Survey AC0000808122. © National Grid UK. Background Mapping information has been reproduced from the Ordnance Survey map by permission of Ordnance Survey on behalf of The controller of His Majesty's Stationery Office. © Crown Copyright Ordnance Survey National Grid Electricity Transmission (0040171974). Contains National Resources Body for Wales information © National Resources Body for Wales and database right. © OpenStreetMap contributors, openstreetmap.org/copyright.

Document Path: \\na.aecomnet.com\fs\EMEA\Manchester-UKMCR5\DCS\Projects\EGE\60686216\_NWWC\_GIS\9200\_CAD\_GIS\920\_GIS\02\_Maps\PTR - Environmental Statement\PTR\_ES\_Chp7\_Fig7\_GEO\_HistoricalPotentialSourcesContamination.aprx





- Legend**
- Indicative Wider Works Site Boundary
  - 250m Buffer of Indicative Wider Works Site Boundary
  - Historical Railways
  - Historical Industrial Land Use
  - Historical Garages
  - Historical Tanks
  - Historical Energy Feature

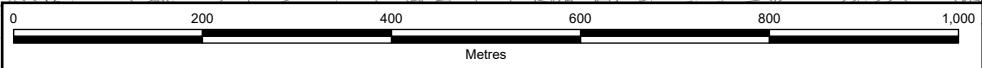
**NOTES**

1: All datasets shown in this figure were supplied as part of the Groundsure data search request. The search area was 250m from the Indicative Works site boundary at the time of the search request.

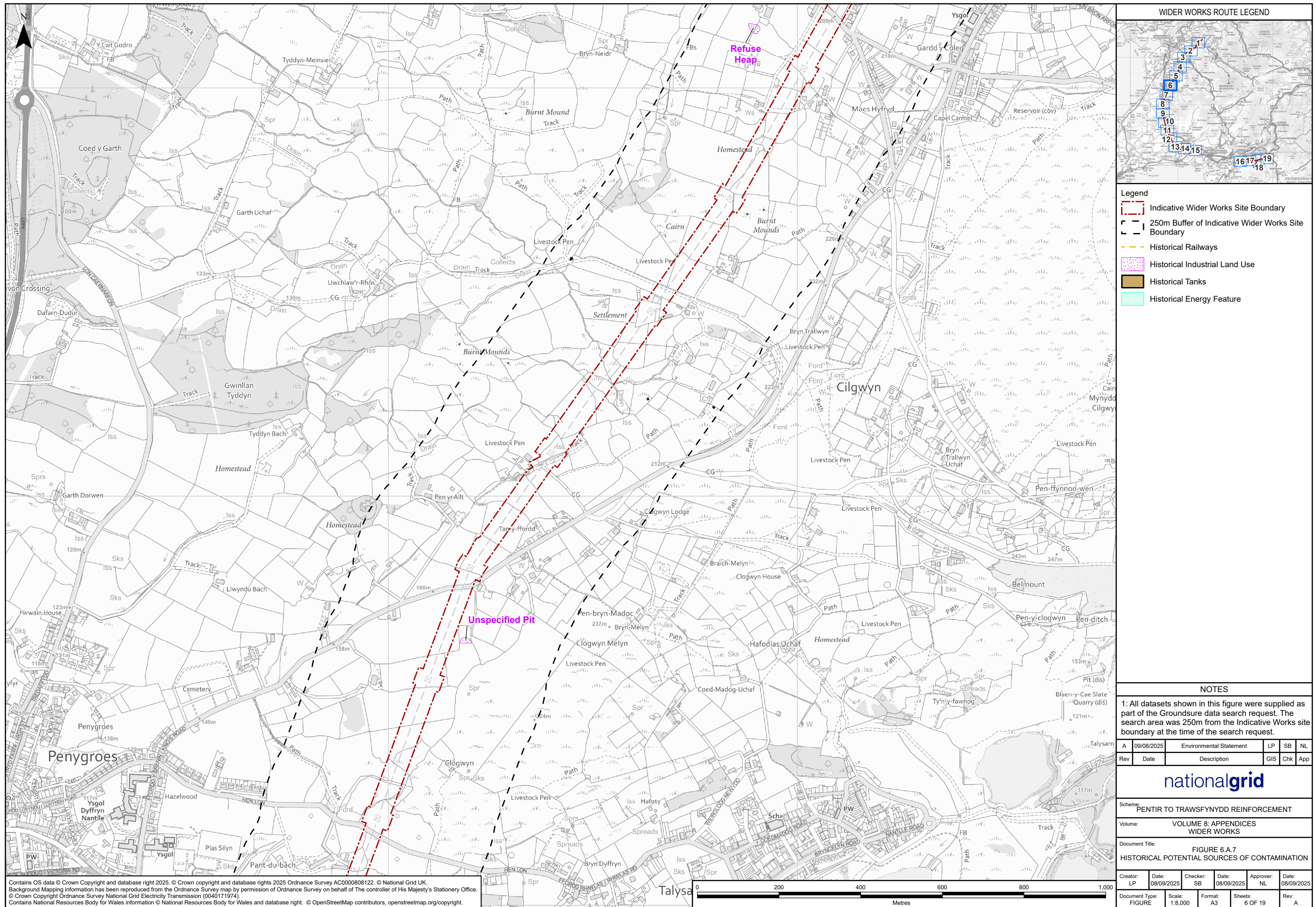
A	09/08/2025	Environmental Statement	LP	SB	NL
Rev	Date	Description	GIS	Chk	App

<b>nationalgrid</b>					
Scheme: PENTIR TO TRAWSFYNYDD REINFORCEMENT					
Volume: VOLUME 8: APPENDICES WIDER WORKS					
Document Title: FIGURE 6.A.7 HISTORICAL POTENTIAL SOURCES OF CONTAMINATION					
Creator: LP	Date: 08/09/2025	Checker: SB	Date: 08/09/2025	Approver: NL	Date: 08/09/2025
Document Type: FIGURE	Scale: 1:8,000	Format: A3	Sheets: 5 OF 19	Rev: A	

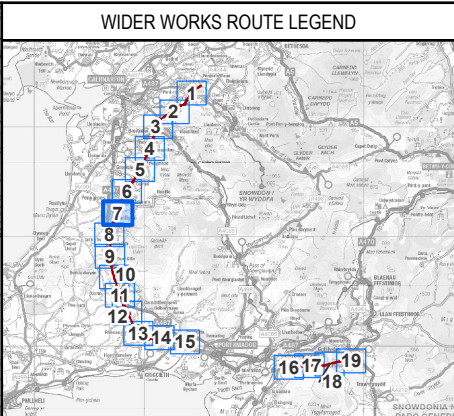
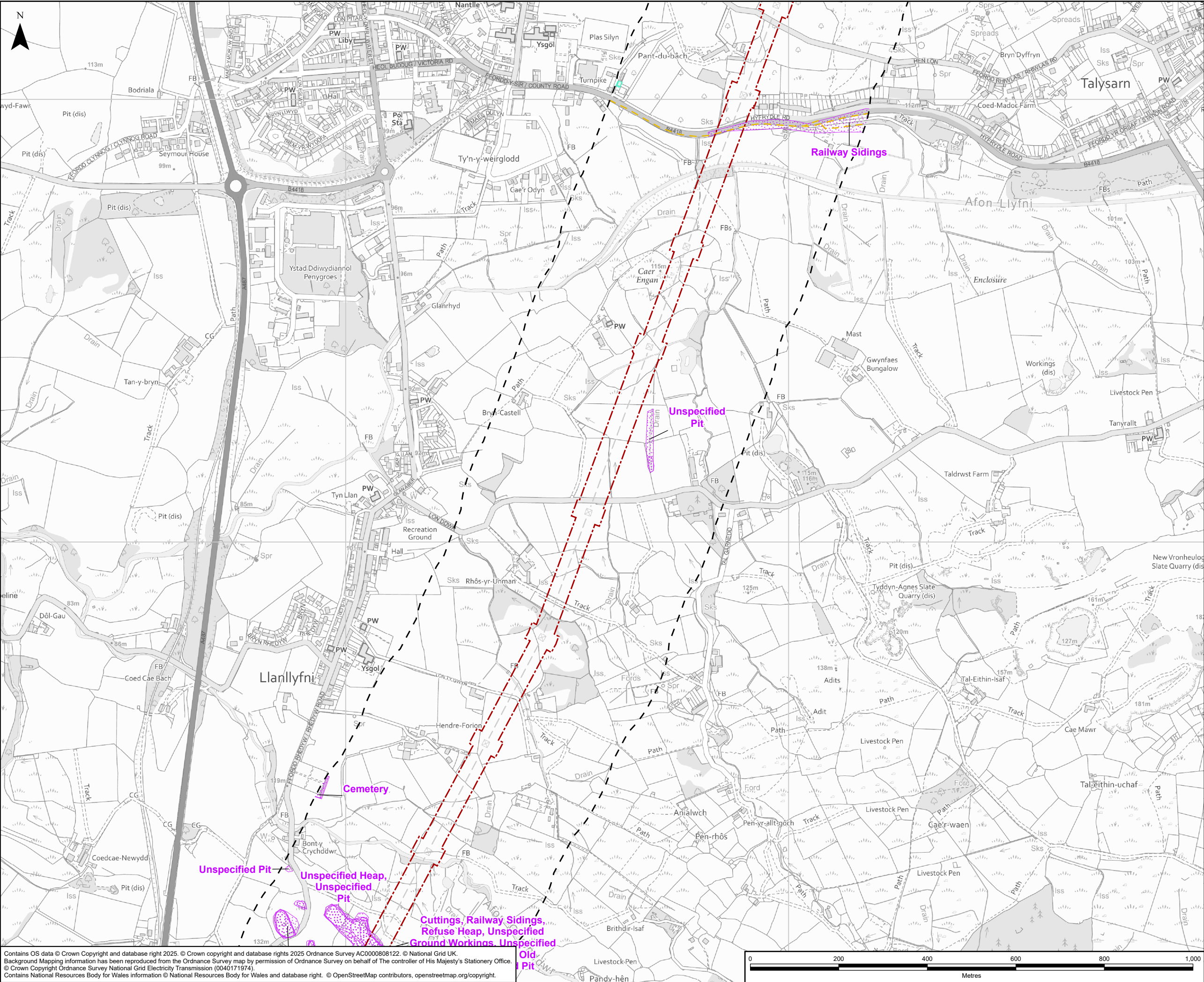
Contains OS data © Crown Copyright and database right 2025. © Crown copyright and database rights 2025 Ordnance Survey AC0000808122. © National Grid UK. Background Mapping information has been reproduced from the Ordnance Survey map by permission of Ordnance Survey on behalf of The controller of His Majesty's Stationery Office. © Crown Copyright Ordnance Survey National Grid Electricity Transmission (0040171974). Contains National Resources Body for Wales information © National Resources Body for Wales and database right. © OpenStreetMap contributors, openstreetmap.org/copyright.











Legend

	Indicative Wider Works Site Boundary
	250m Buffer of Indicative Wider Works Site Boundary
	Historical Railways
	Historical Industrial Land Use
	Historical Energy Feature

NOTES

1: All datasets shown in this figure were supplied as part of the Groundsure data search request. The search area was 250m from the Indicative Works site boundary at the time of the search request.

A	09/08/2025	Environmental Statement	LP	SB	NL
Rev	Date	Description	GIS	Chk	App

nationalgrid					
Scheme: PENTIR TO TRAWSFYNYDD REINFORCEMENT					
Volume: VOLUME 8: APPENDICES WIDER WORKS					
Document Title: FIGURE 6.A.7 HISTORICAL POTENTIAL SOURCES OF CONTAMINATION					
Creator: LP	Date: 08/09/2025	Checker: SB	Date: 08/09/2025	Approver: NL	Date: 08/09/2025
Document Type: FIGURE	Scale: 1:8,000	Format: A3	Sheets: 7 OF 19	Rev: A	

Contains OS data © Crown Copyright and database right 2025. © Crown copyright and database rights 2025 Ordnance Survey AC0000808122. © National Grid UK. Background Mapping information has been reproduced from the Ordnance Survey map by permission of Ordnance Survey on behalf of The controller of His Majesty's Stationery Office. © Crown Copyright Ordnance Survey National Grid Electricity Transmission (0040171974). Contains National Resources Body for Wales information © National Resources Body for Wales and database right. © OpenStreetMap contributors, openstreetmap.org/copyright.

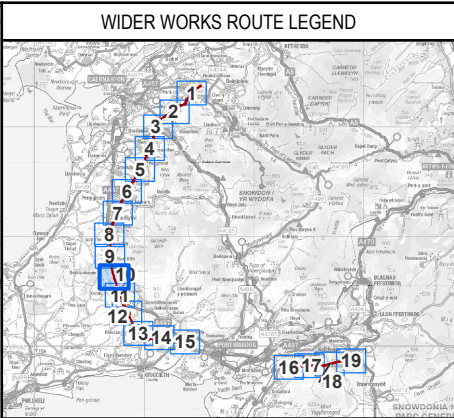
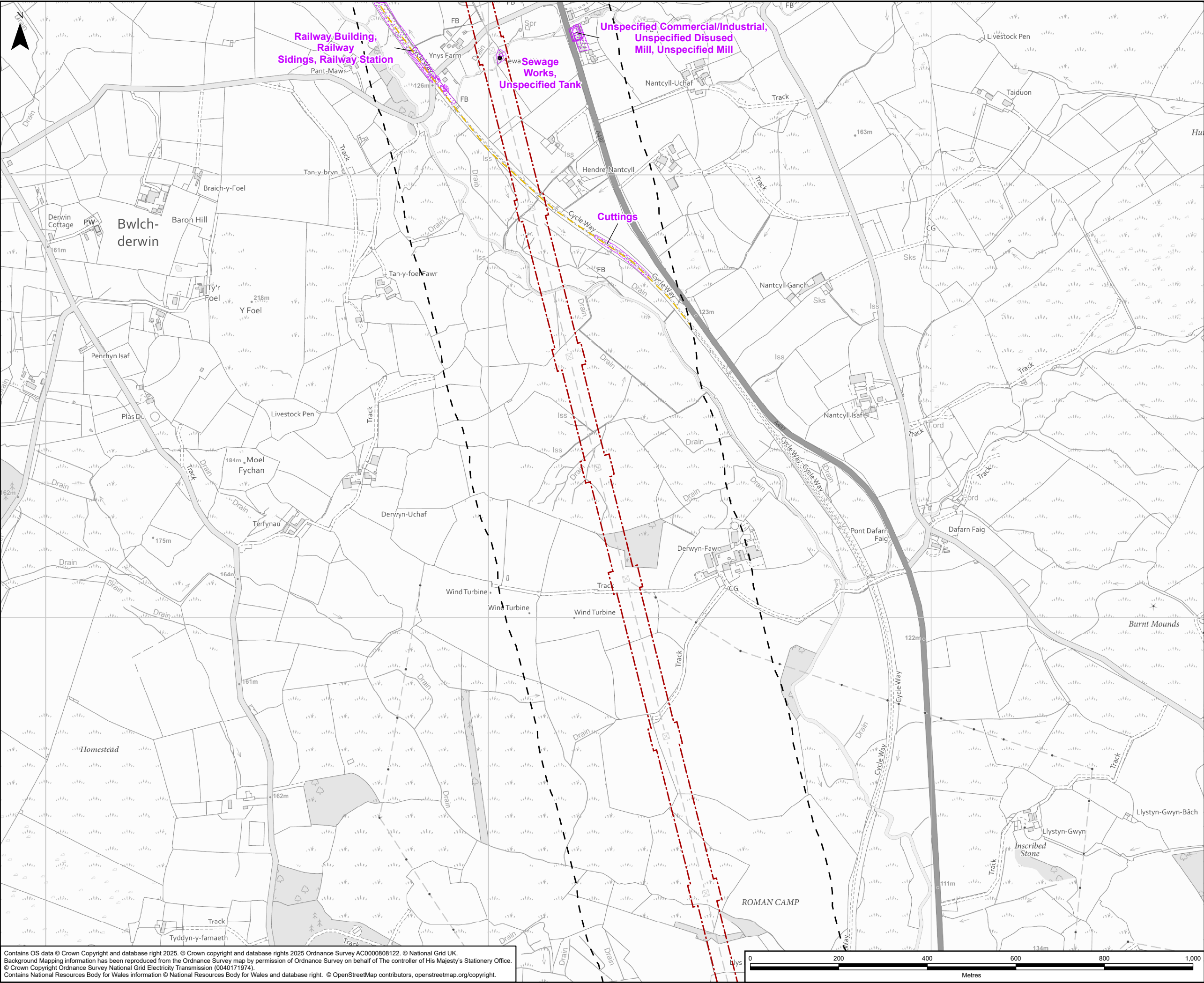












- Legend**
- Indicative Wider Works Site Boundary
  - 250m Buffer of Indicative Wider Works Site Boundary
  - Historical Railways
  - Historical Industrial Land Use
  - Historical Tanks

**NOTES**

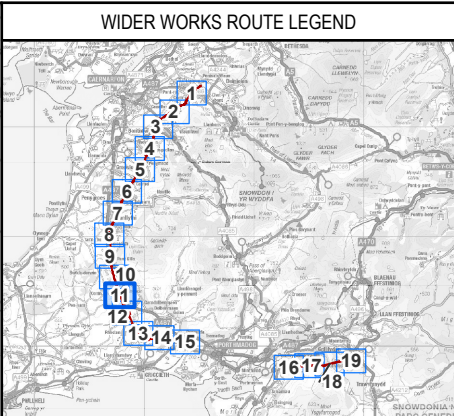
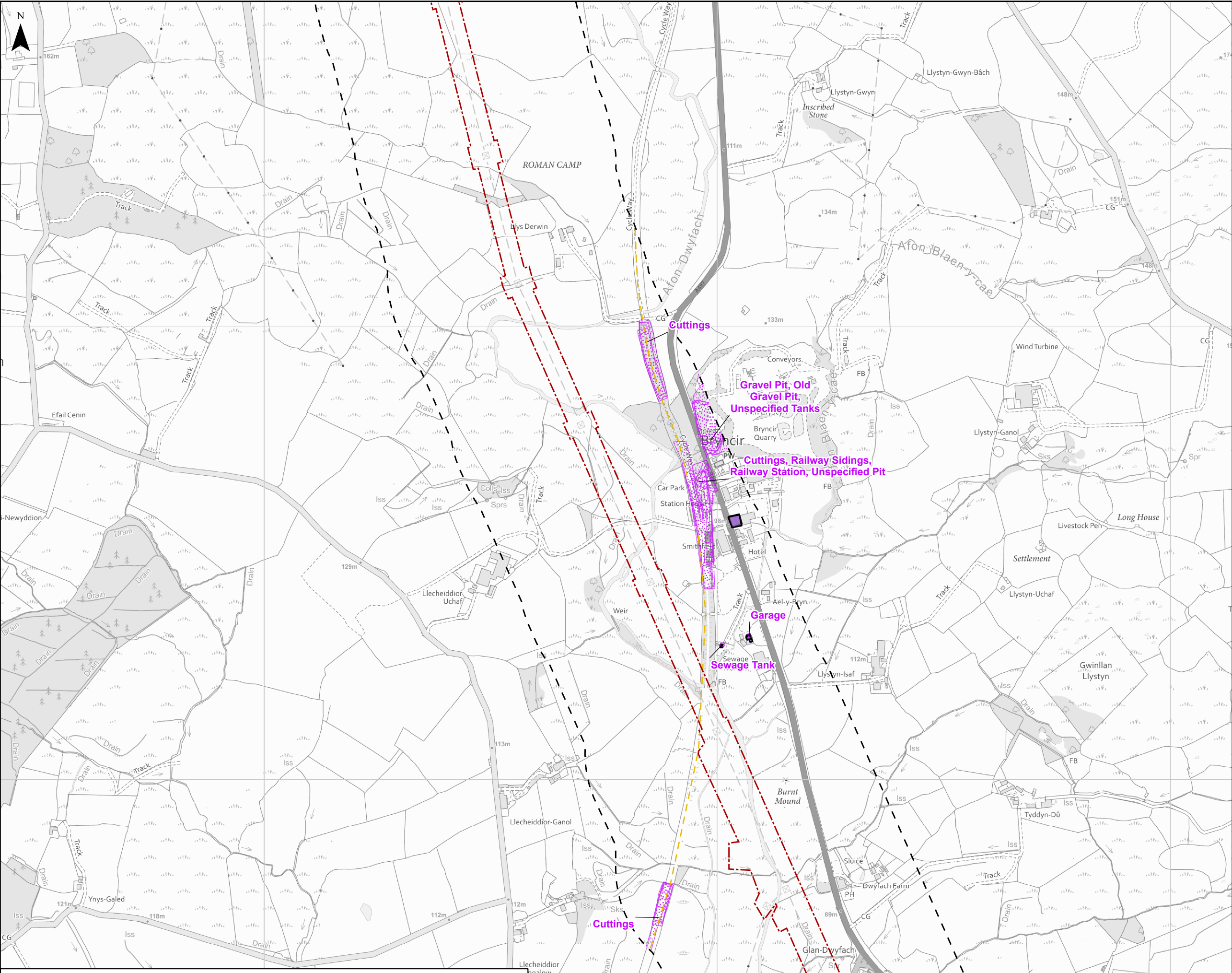
1: All datasets shown in this figure were supplied as part of the Groundsure data search request. The search area was 250m from the Indicative Works site boundary at the time of the search request.

A	09/08/2025	Environmental Statement	LP	SB	NL
Rev	Date	Description	GIS	Chk	App

nationalgrid					
Scheme: PENTIR TO TRAWSFYNYDD REINFORCEMENT					
Volume: VOLUME 8: APPENDICES WIDER WORKS					
Document Title: FIGURE 6.A.7 HISTORICAL POTENTIAL SOURCES OF CONTAMINATION					
Creator: LP	Date: 08/09/2025	Checker: SB	Date: 08/09/2025	Approver: NL	Date: 08/09/2025
Document Type: FIGURE	Scale: 1:8,000	Format: A3	Sheets: 10 OF 19	Rev: A	

Contains OS data © Crown Copyright and database right 2025. © Crown copyright and database rights 2025 Ordnance Survey AC0000808122. © National Grid UK. Background Mapping information has been reproduced from the Ordnance Survey map by permission of Ordnance Survey on behalf of The controller of His Majesty's Stationery Office. © Crown Copyright Ordnance Survey National Grid Electricity Transmission (0040171974). Contains National Resources Body for Wales information © National Resources Body for Wales and database right. © OpenStreetMap contributors, openstreetmap.org/copyright.





- Legend**
- Indicative Wider Works Site Boundary
  - 250m Buffer of Indicative Wider Works Site Boundary
  - Historical Railways
  - Historical Industrial Land Use
  - Historical Garages
  - Historical Tanks

**NOTES**

1: All datasets shown in this figure were supplied as part of the Groundsure data search request. The search area was 250m from the Indicative Works site boundary at the time of the search request.

A	09/08/2025	Environmental Statement	LP	SB	NL
Rev	Date	Description	GIS	Chk	App

<b>nationalgrid</b>					
Scheme: PENTIR TO TRAWSFYNYDD REINFORCEMENT					
Volume: VOLUME 8: APPENDICES WIDER WORKS					
Document Title: FIGURE 6.A.7 HISTORICAL POTENTIAL SOURCES OF CONTAMINATION					
Creator: LP	Date: 08/09/2025	Checker: SB	Date: 08/09/2025	Approver: NL	Date: 08/09/2025
Document Type: FIGURE	Scale: 1:8,000	Format: A3	Sheets: 11 OF 19	Rev: A	

Contains OS data © Crown Copyright and database right 2025. © Crown copyright and database rights 2025 Ordnance Survey AC0000808122. © National Grid UK. Background Mapping information has been reproduced from the Ordnance Survey map by permission of Ordnance Survey on behalf of The controller of His Majesty's Stationery Office. © Crown Copyright Ordnance Survey National Grid Electricity Transmission (0040171974). Contains National Resources Body for Wales information © National Resources Body for Wales and database right. © OpenStreetMap contributors, openstreetmap.org/copyright.

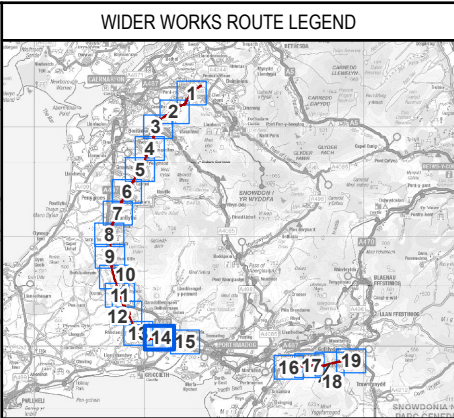
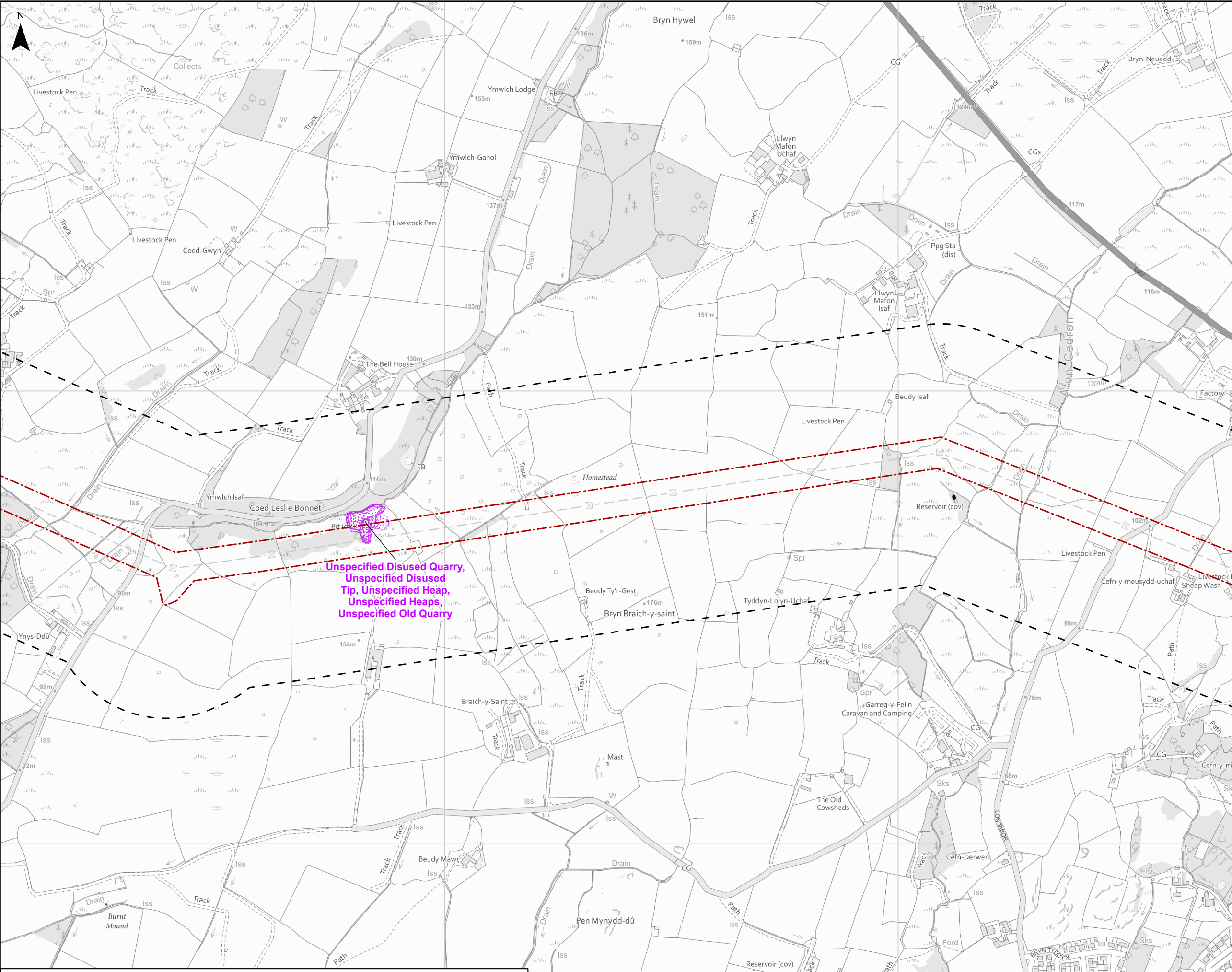












- Legend**
- Indicative Wider Works Site Boundary
  - 250m Buffer of Indicative Wider Works Site Boundary
  - Historical Industrial Land Use
  - Historical Tanks

**NOTES**

1: All datasets shown in this figure were supplied as part of the Groundsure data search request. The search area was 250m from the Indicative Works site boundary at the time of the search request.

A	09/08/2025	Environmental Statement	LP	SB	NL
Rev	Date	Description	GIS	Chk	App

**nationalgrid**

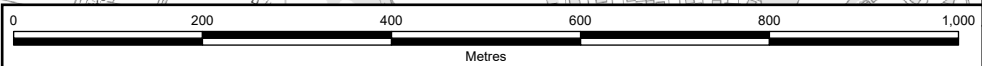
Scheme: PENTIR TO TRAWSFYNYDD REINFORCEMENT

Volume: VOLUME 8: APPENDICES  
WIDER WORKS

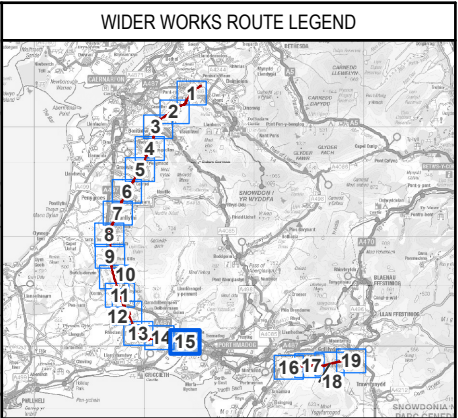
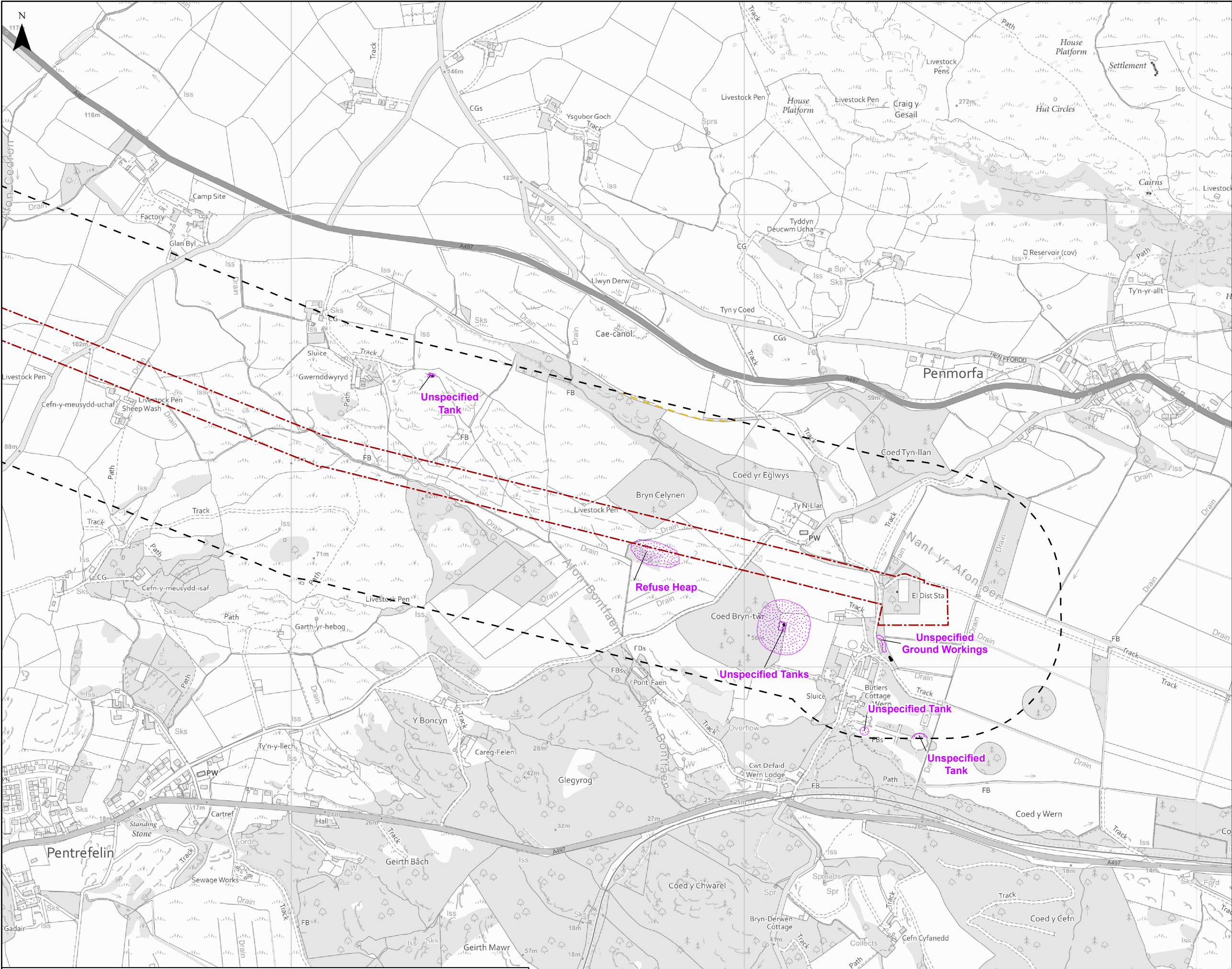
Document Title: FIGURE 6.A.7  
HISTORICAL POTENTIAL SOURCES OF CONTAMINATION

Creator: LP	Date: 08/09/2025	Checker: SB	Date: 08/09/2025	Approver: NL	Date: 08/09/2025
Document Type: FIGURE	Scale: 1:8,000	Format: A3	Sheets: 14 OF 19	Rev: A	

Contains OS data © Crown Copyright and database right 2025. © Crown copyright and database rights 2025 Ordnance Survey AC0000808122. © National Grid UK. Background Mapping information has been reproduced from the Ordnance Survey map by permission of Ordnance Survey on behalf of The controller of His Majesty's Stationery Office. © Crown Copyright Ordnance Survey National Grid Electricity Transmission (0040171974). Contains National Resources Body for Wales information © National Resources Body for Wales and database right. © OpenStreetMap contributors, openstreetmap.org/copyright.







- Legend**
- Indicative Wider Works Site Boundary
  - 250m Buffer of Indicative Wider Works Site Boundary
  - Historical Railways
  - Historical Industrial Land Use
  - Historical Tanks

**NOTES**

1: All datasets shown in this figure were supplied as part of the Groundsure data search request. The search area was 250m from the Indicative Works site boundary at the time of the search request.

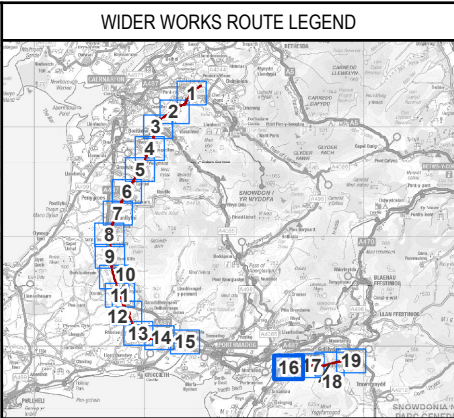
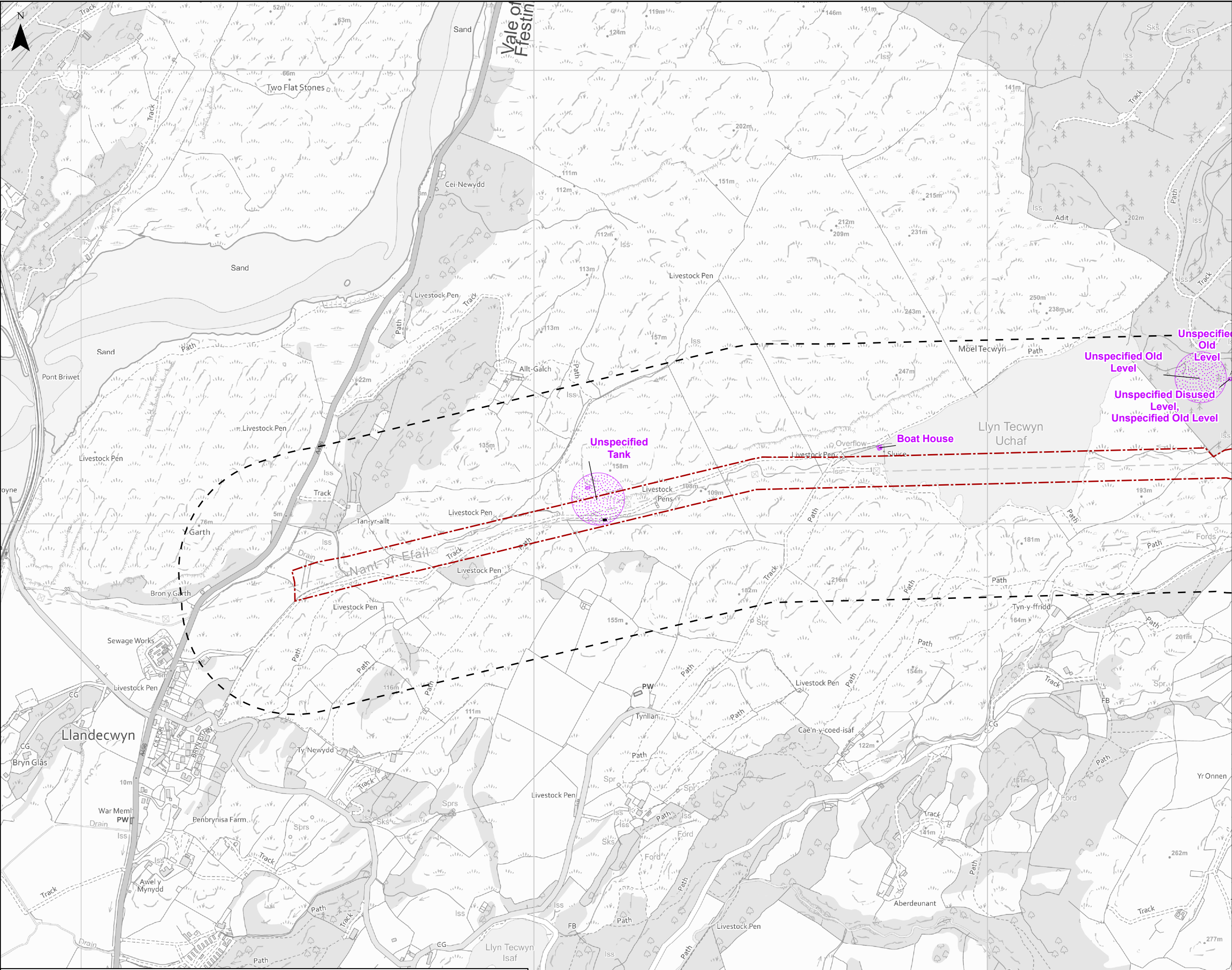
A	09/08/2025	Environmental Statement	LP	SB	NL
Rev	Date	Description	GIS	Chk	App

nationalgrid					
Scheme: PENTIR TO TRAWSFYNYDD REINFORCEMENT					
Volume: VOLUME 8: APPENDICES WIDER WORKS					
Document Title: FIGURE 6.A.7 HISTORICAL POTENTIAL SOURCES OF CONTAMINATION					
Creator: LP	Date: 08/09/2025	Checker: SB	Date: 08/09/2025	Approver: NL	Date: 08/09/2025
Document Type: FIGURE	Scale: 1:8,000	Format: A3	Sheets: 15 OF 19	Rev: A	

Contains OS data © Crown Copyright and database right 2025. © Crown copyright and database rights 2025 Ordnance Survey AC0000808122. © National Grid UK. Background Mapping information has been reproduced from the Ordnance Survey map by permission of Ordnance Survey on behalf of The controller of His Majesty's Stationery Office. © Crown Copyright Ordnance Survey National Grid Electricity Transmission (0040171974). Contains National Resources Body for Wales information © National Resources Body for Wales and database right. © OpenStreetMap contributors, openstreetmap.org/copyright.

Document Path: \\na.aecomnet.com\fs\EMEA\Manchester-UKMCR5\DCS\Projects\EGE\60686216\_NWWC\_GIS2\900\_CAD\_GIS\920\_GIS\02\_Maps\PTR - Environmental Statement\PTR\_ES\_Ch7\_Fig7\_GEO\_HistoricalPotentialSourcesContamination.aprx





- Legend**
- Indicative Wider Works Site Boundary
  - 250m Buffer of Indicative Wider Works Site Boundary
  - Historical Industrial Land Use
  - Historical Tanks

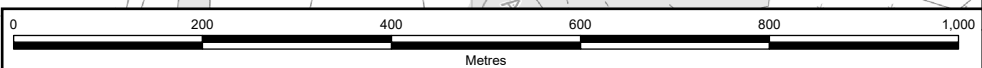
**NOTES**

1: All datasets shown in this figure were supplied as part of the Groundsure data search request. The search area was 250m from the Indicative Works site boundary at the time of the search request.

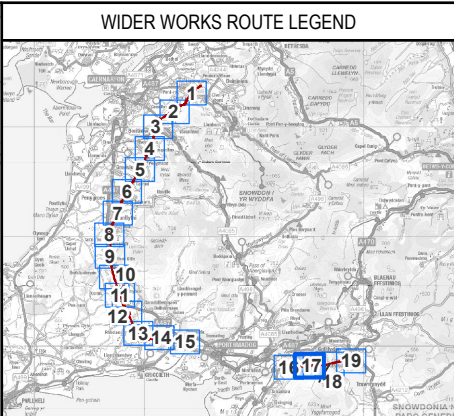
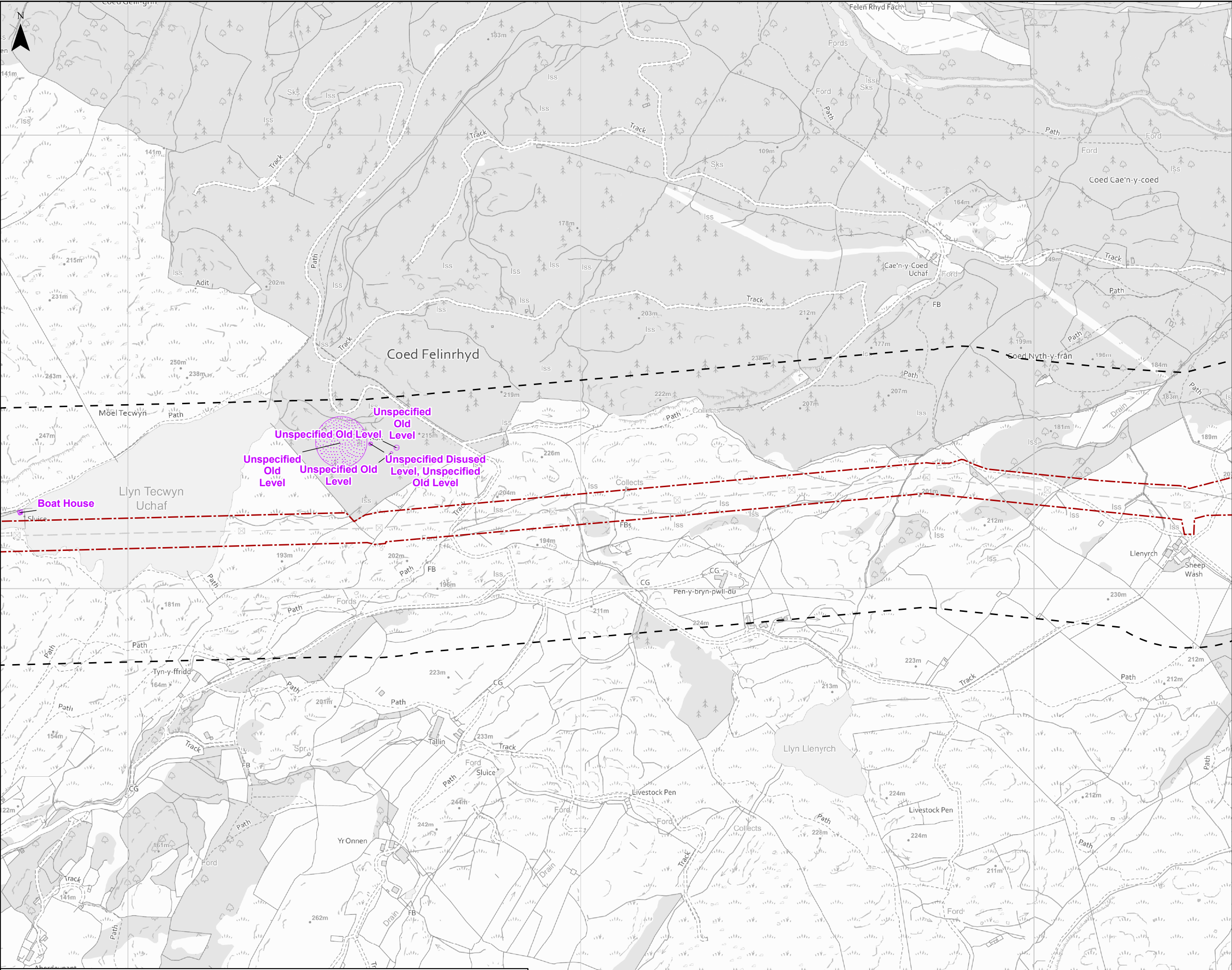
A	09/08/2025	Environmental Statement	LP	SB	NL
Rev	Date	Description	GIS	Chk	App

nationalgrid					
Scheme: PENTIR TO TRAWSFYNYDD REINFORCEMENT					
Volume: VOLUME 8: APPENDICES WIDER WORKS					
Document Title: FIGURE 6.A.7 HISTORICAL POTENTIAL SOURCES OF CONTAMINATION					
Creator: LP	Date: 08/09/2025	Checker: SB	Date: 08/09/2025	Approver: NL	Date: 08/09/2025
Document Type: FIGURE	Scale: 1:8,000	Format: A3	Sheets: 16 OF 19	Rev: A	

Contains OS data © Crown Copyright and database right 2025. © Crown copyright and database rights 2025 Ordnance Survey AC0000808122. © National Grid UK. Background Mapping information has been reproduced from the Ordnance Survey map by permission of Ordnance Survey on behalf of The controller of His Majesty's Stationery Office. © Crown Copyright Ordnance Survey National Grid Electricity Transmission (0040171974). Contains National Resources Body for Wales information © National Resources Body for Wales and database right. © OpenStreetMap contributors, openstreetmap.org/copyright.







- Legend**
- Indicative Wider Works Site Boundary
  - 250m Buffer of Indicative Wider Works Site Boundary
  - Historical Industrial Land Use

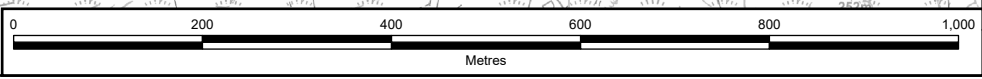
**NOTES**

1: All datasets shown in this figure were supplied as part of the Groundsure data search request. The search area was 250m from the Indicative Works site boundary at the time of the search request.

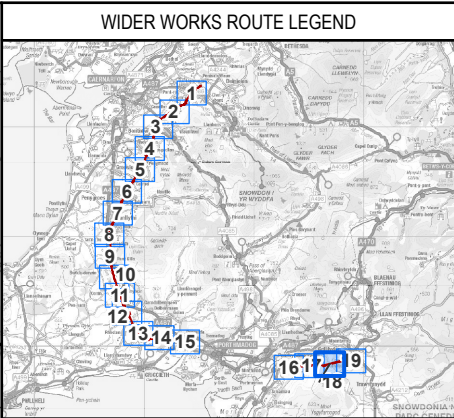
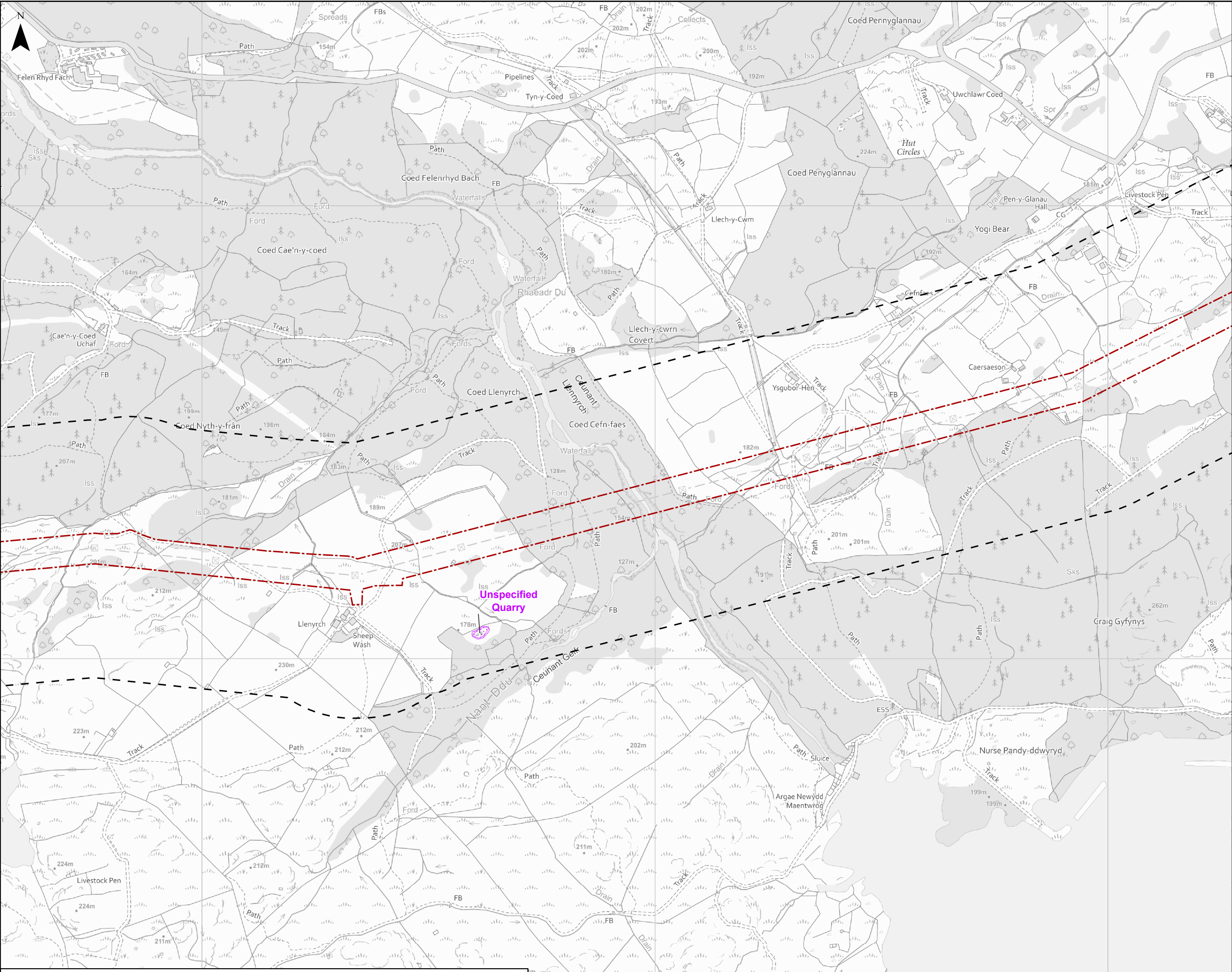
A	09/08/2025	Environmental Statement	LP	SB	NL
Rev	Date	Description	GIS	Chk	App

nationalgrid					
Scheme: PENTIR TO TRAWSFYNYDD REINFORCEMENT					
Volume: VOLUME 8: APPENDICES WIDER WORKS					
Document Title: FIGURE 6.A.7 HISTORICAL POTENTIAL SOURCES OF CONTAMINATION					
Creator: LP	Date: 08/09/2025	Checker: SB	Date: 08/09/2025	Approver: NL	Date: 08/09/2025
Document Type: FIGURE	Scale: 1:8,000	Format: A3	Sheets: 17 OF 19	Rev: A	

Contains OS data © Crown Copyright and database right 2025. © Crown copyright and database rights 2025 Ordnance Survey AC0000808122. © National Grid UK. Background Mapping information has been reproduced from the Ordnance Survey map by permission of Ordnance Survey on behalf of The controller of His Majesty's Stationery Office. © Crown Copyright Ordnance Survey National Grid Electricity Transmission (0040171974). Contains National Resources Body for Wales information © National Resources Body for Wales and database right. © OpenStreetMap contributors, openstreetmap.org/copyright.







- Legend**
- Indicative Wider Works Site Boundary
  - 250m Buffer of Indicative Wider Works Site Boundary
  - Historical Industrial Land Use

**NOTES**

1: All datasets shown in this figure were supplied as part of the Groundsure data search request. The search area was 250m from the Indicative Works site boundary at the time of the search request.

A	09/08/2025	Environmental Statement	LP	SB	NL
Rev	Date	Description	GIS	Chk	App

**nationalgrid**

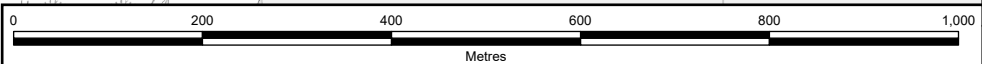
Scheme: PENTIR TO TRAWSFYNYDD REINFORCEMENT

Volume: VOLUME 8: APPENDICES  
WIDER WORKS

Document Title: FIGURE 6.A.7  
HISTORICAL POTENTIAL SOURCES OF CONTAMINATION

Creator: LP	Date: 08/09/2025	Checker: SB	Date: 08/09/2025	Approver: NL	Date: 08/09/2025
Document Type: FIGURE	Scale: 1:8,000	Format: A3	Sheets: 18 OF 19	Rev: A	

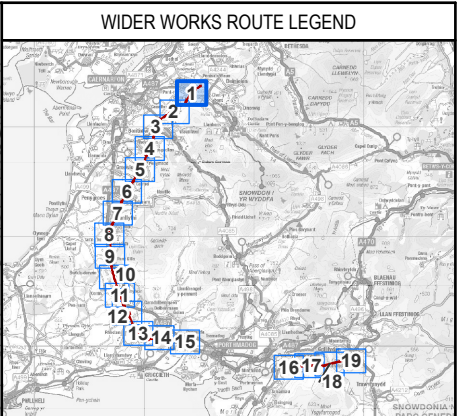
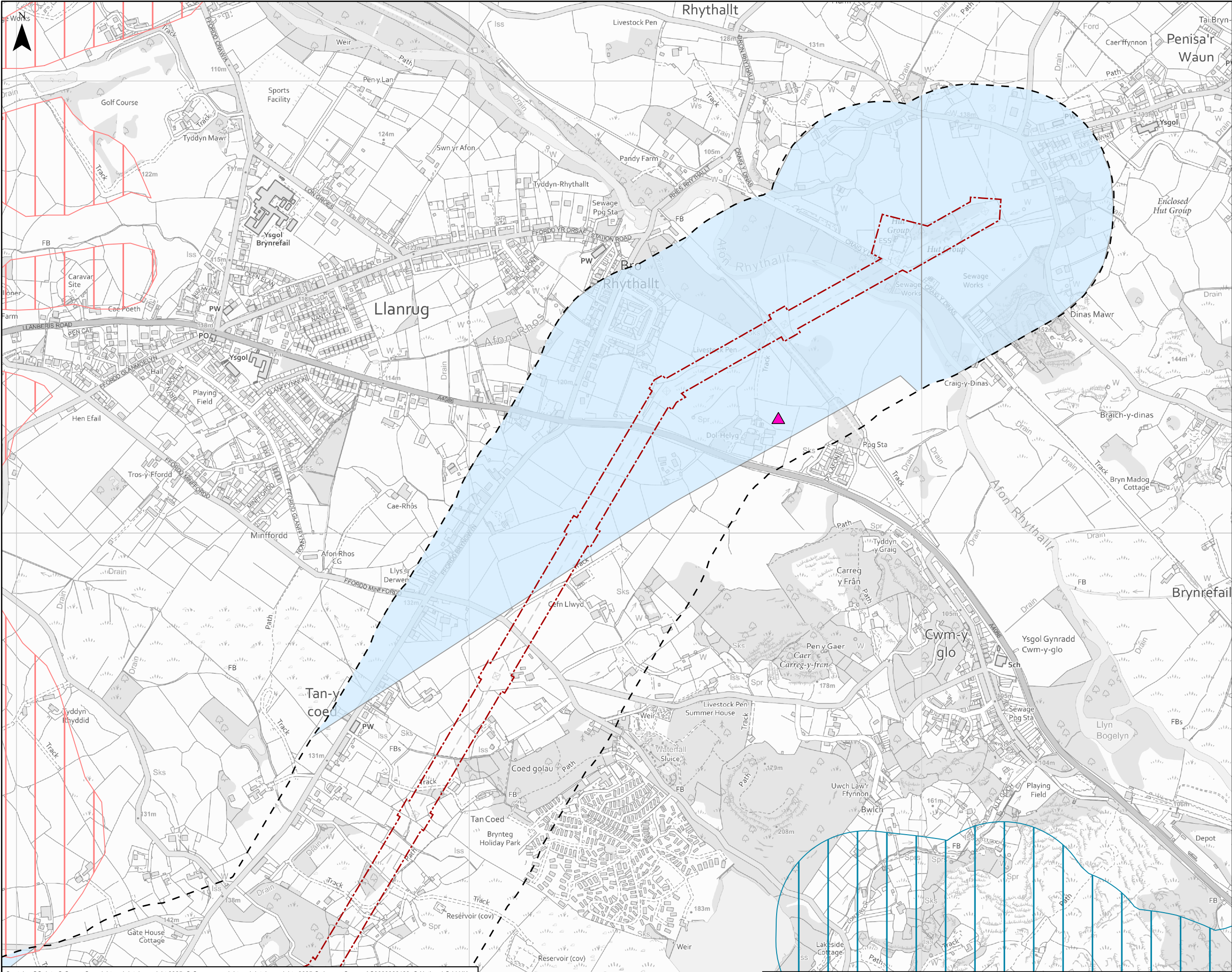
Contains OS data © Crown Copyright and database right 2025. © Crown copyright and database rights 2025 Ordnance Survey AC0000808122. © National Grid UK. Background Mapping information has been reproduced from the Ordnance Survey map by permission of Ordnance Survey on behalf of The controller of His Majesty's Stationery Office. © Crown Copyright Ordnance Survey National Grid Electricity Transmission (0040171974). Contains National Resources Body for Wales information © National Resources Body for Wales and database right. © OpenStreetMap contributors, openstreetmap.org/copyright.











**Legend**

- Indicative Wider Works Site Boundary
- 250m Buffer of Indicative Wider Works Site Boundary
- British Pit<sup>1</sup>
- Non Coal Underground Mine Workings<sup>1, 2</sup>

**Mineral Safeguarding**

- Hard Rock
- Sand & Gravel

**NOTES**

1. British pit, historical mineral planning areas and non coal underground mine workings data supplied as part of the Groundsure data search request. The search area was 250m from the Works site boundary at the time of the search request.

2. Underground mine workings may have occurred in the past or current mines may be working at significant depth to modern engineering standards. Potential for difficult ground conditions are unlikely and are at a level where they need not be considered

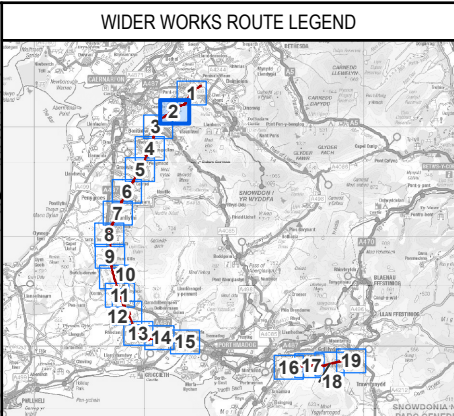
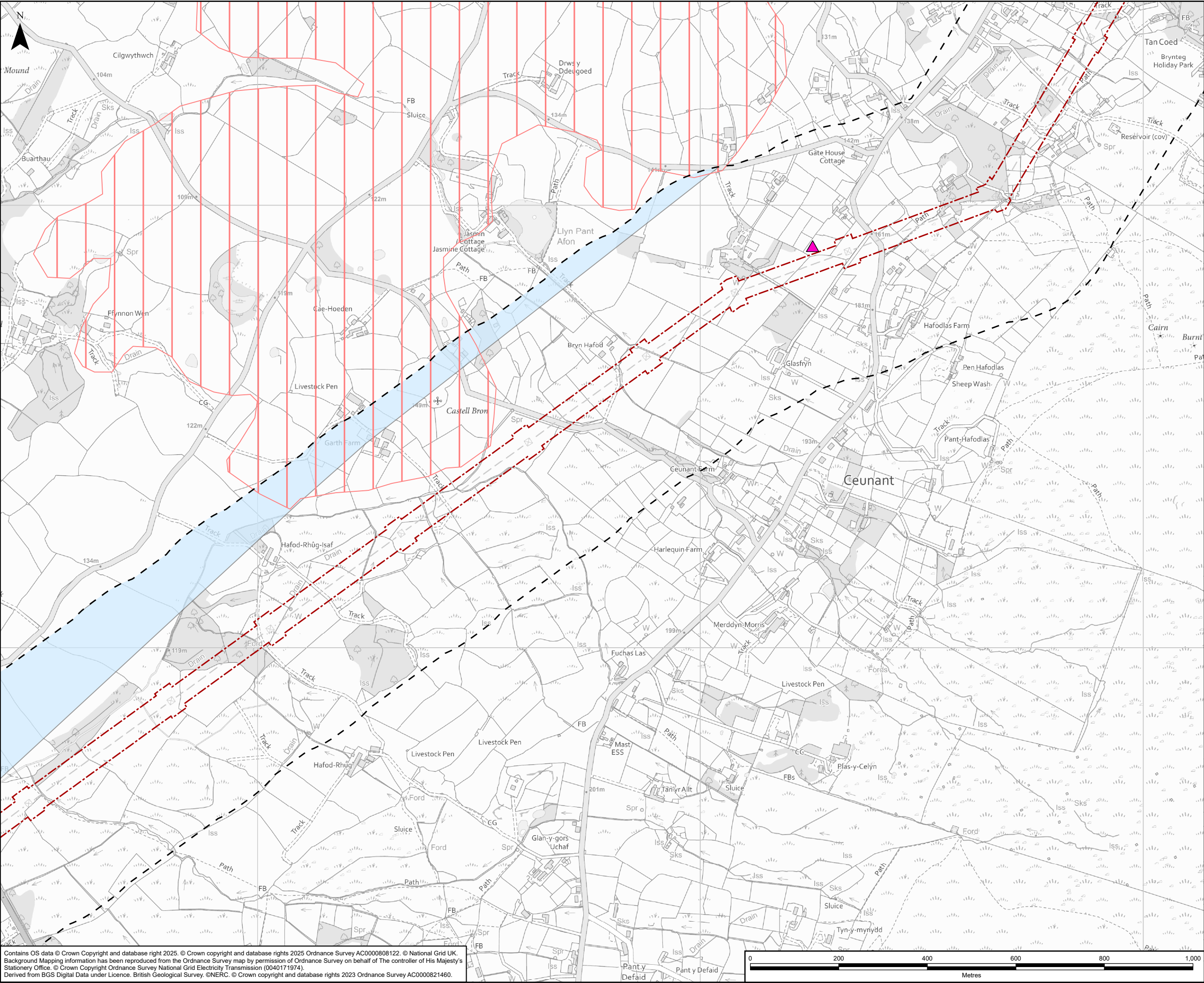
3. Underground mining is considered likely to have occurred within or close to the area. The location, extent and nature of mining should be considered in any site investigation. Potential for difficult ground conditions should be considered.

4. Underground mining is known or considered likely within or very close to the area. The location, extent and nature of mining should be considered in any site investigation. Potential for difficult ground conditions should be considered.

A	28/05/2025	Environmental Statement	LP	SB	NL
Rev	Date	Description	GIS	Chk	App
nationalgrid					
Scheme: PENTIR TO TRAWSFYNYDD REINFORCEMENT					
Volume: VOLUME 8: APPENDICES WIDER WORKS					
Document Title: FIGURE 6.A.8 MINING, QUARRYING AND MINERAL RESOURCES					
Creator: LP	Date: 28/08/2025	Checker: SB	Date: 28/08/2025	Approver: NL	Date: 28/08/2025
Document Type: FIGURE	Scale: 1:8,000	Format: A3	Sheets: 1 OF 19	Rev: A	

Contains OS data © Crown Copyright and database right 2025. © Crown copyright and database rights 2025 Ordnance Survey AC0000808122. © National Grid UK. Background Mapping information has been reproduced from the Ordnance Survey map by permission of Ordnance Survey on behalf of The controller of His Majesty's Stationery Office. © Crown Copyright Ordnance Survey National Grid Electricity Transmission (0040171974). Derived from BGS Digital Data under Licence. British Geological Survey. ©NERC. © Crown copyright and database rights 2023 Ordnance Survey AC0000821460.





**Legend**

- Indicative Wider Works Site Boundary
- 250m Buffer of Indicative Wider Works Site Boundary
- British Pit<sup>1</sup>
- Non Coal Underground Mine Workings<sup>1, 2</sup>
- Mineral Safeguarding
- Sand & Gravel

**NOTES**

1. British pit, historical mineral planning areas and non coal underground mine workings data supplied as part of the Groundsure data search request. The search area was 250m from the Works site boundary at the time of the search request.

2. Underground mine workings may have occurred in the past or current mines may be working at significant depth to modern engineering standards. Potential for difficult ground conditions are unlikely and are at a level where they need not be considered

3. Underground mining is considered likely to have occurred within or close to the area. The location, extent and nature of mining should be considered in any site investigation. Potential for difficult ground conditions should be considered.

4. Underground mining is known or considered likely within or very close to the area. The location, extent and nature of mining should be considered in any site investigation. Potential for difficult ground conditions should be considered.

A	28/05/2025	Environmental Statement	LP	SB	NL
Rev	Date	Description	GIS	Chk	App

**nationalgrid**

Scheme: PENTIR TO TRAWSFYNYDD REINFORCEMENT

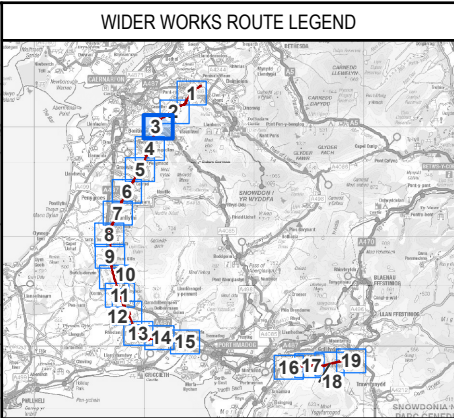
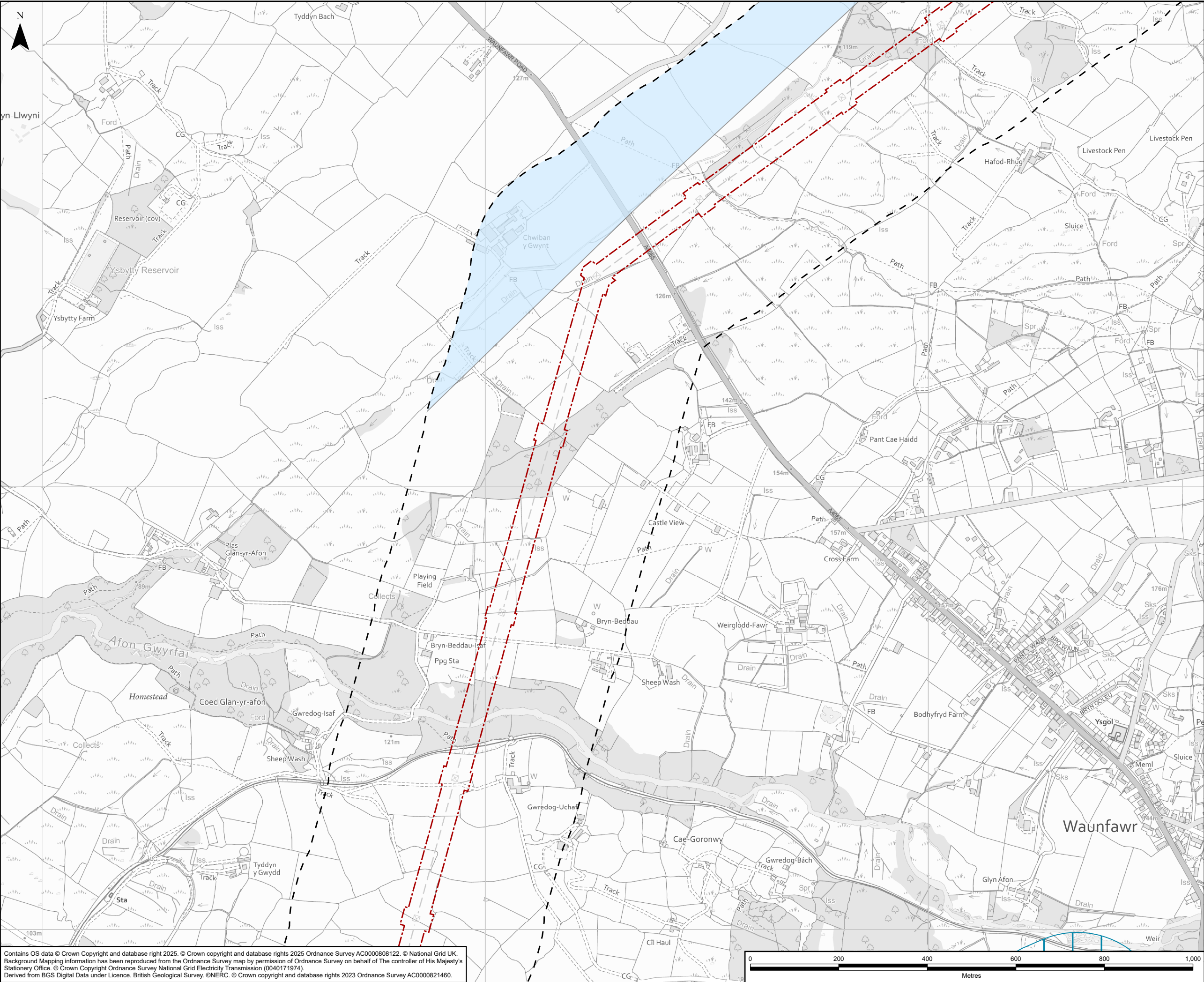
Volume: VOLUME 8: APPENDICES WIDER WORKS

Document Title: FIGURE 6.A.8 MINING, QUARRYING AND MINERAL RESOURCES

Creator: LP	Date: 28/08/2025	Checker: SB	Date: 28/08/2025	Approver: NL	Date: 28/08/2025
Document Type: FIGURE	Scale: 1:8,000	Format: A3	Sheets: 2 OF 19	Rev: A	

Contains OS data © Crown Copyright and database right 2025. © Crown copyright and database rights 2025 Ordnance Survey AC0000808122. © National Grid UK. Background Mapping information has been reproduced from the Ordnance Survey map by permission of Ordnance Survey on behalf of The controller of His Majesty's Stationery Office. © Crown Copyright Ordnance Survey National Grid Electricity Transmission (0040171974). Derived from BGS Digital Data under Licence. British Geological Survey. ©NERC. © Crown copyright and database rights 2023 Ordnance Survey AC0000821460.





**Legend**

- Indicative Wider Works Site Boundary
- 250m Buffer of Indicative Wider Works Site Boundary
- Non Coal Underground Mine Workings<sup>1,2</sup>

**Mineral Safeguarding**

- Hard Rock

**NOTES**

1. British pit, historical mineral planning areas and non coal underground mine workings data supplied as part of the Groundsure data search request. The search area was 250m from the Works site boundary at the time of the search request.

2. Underground mine workings may have occurred in the past or current mines may be working at significant depth to modern engineering standards. Potential for difficult ground conditions are unlikely and are at a level where they need not be considered

3. Underground mining is considered likely to have occurred within or close to the area. The location, extent and nature of mining should be considered in any site investigation. Potential for difficult ground conditions should be considered.

4. Underground mining is known or considered likely within or very close to the area. The location, extent and nature of mining should be considered in any site investigation. Potential for difficult ground conditions should be considered.

A	28/05/2025	Environmental Statement	LP	SB	NL
Rev	Date	Description	GIS	Chk	App

**nationalgrid**

Scheme: PENTIR TO TRAWSFYNYDD REINFORCEMENT

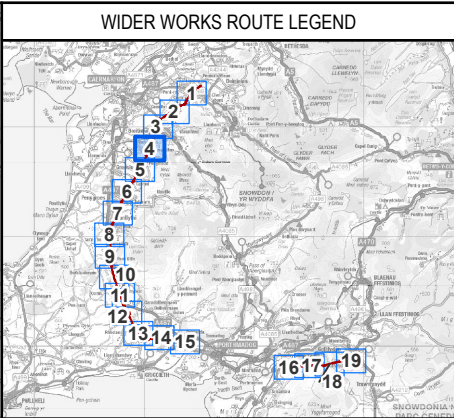
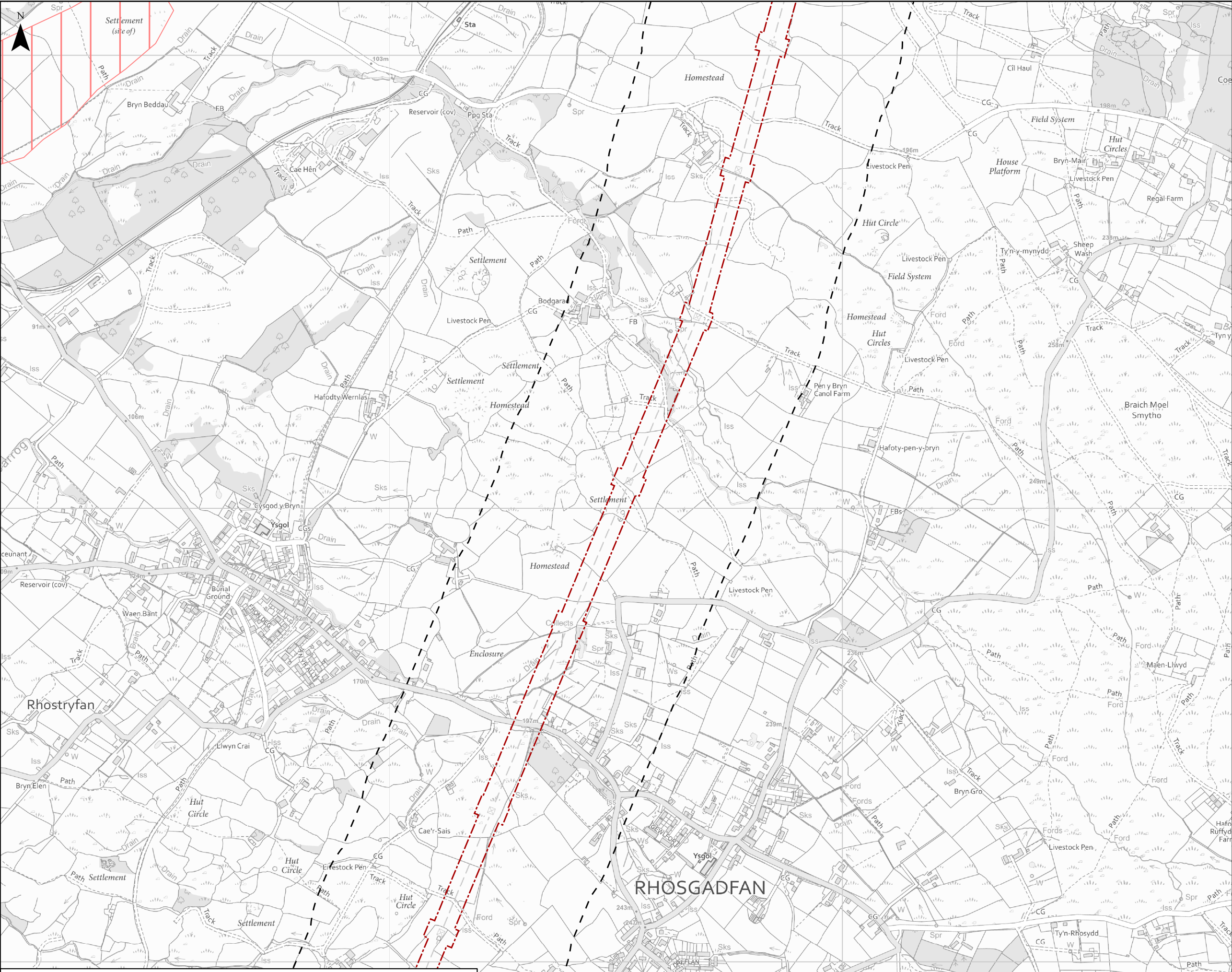
Volume: VOLUME 8: APPENDICES  
WIDER WORKS

Document Title: FIGURE 6.A.8  
MINING, QUARRYING AND MINERAL RESOURCES

Creator: LP	Date: 28/08/2025	Checker: SB	Date: 28/08/2025	Approver: NL	Date: 28/08/2025
Document Type: FIGURE	Scale: 1:8,000	Format: A3	Sheets: 3 OF 19	Rev: A	

Contains OS data © Crown Copyright and database right 2025. © Crown copyright and database rights 2025 Ordnance Survey AC0000808122. © National Grid UK. Background Mapping information has been reproduced from the Ordnance Survey map by permission of Ordnance Survey on behalf of The controller of His Majesty's Stationery Office. © Crown Copyright Ordnance Survey National Grid Electricity Transmission (0040171974). Derived from BGS Digital Data under Licence. British Geological Survey. ©NERC. © Crown copyright and database rights 2023 Ordnance Survey AC0000821460.





- Legend**
- Indicative Wider Works Site Boundary
  - 250m Buffer of Indicative Wider Works Site Boundary
  - Mineral Safeguarding
  - Sand & Gravel

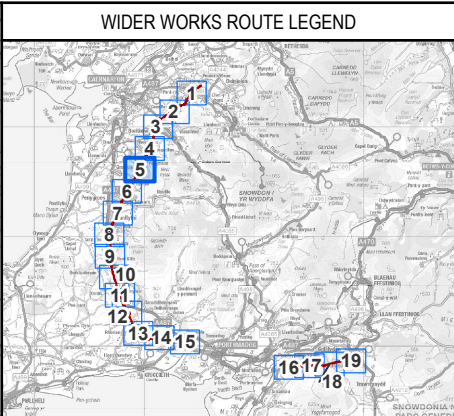
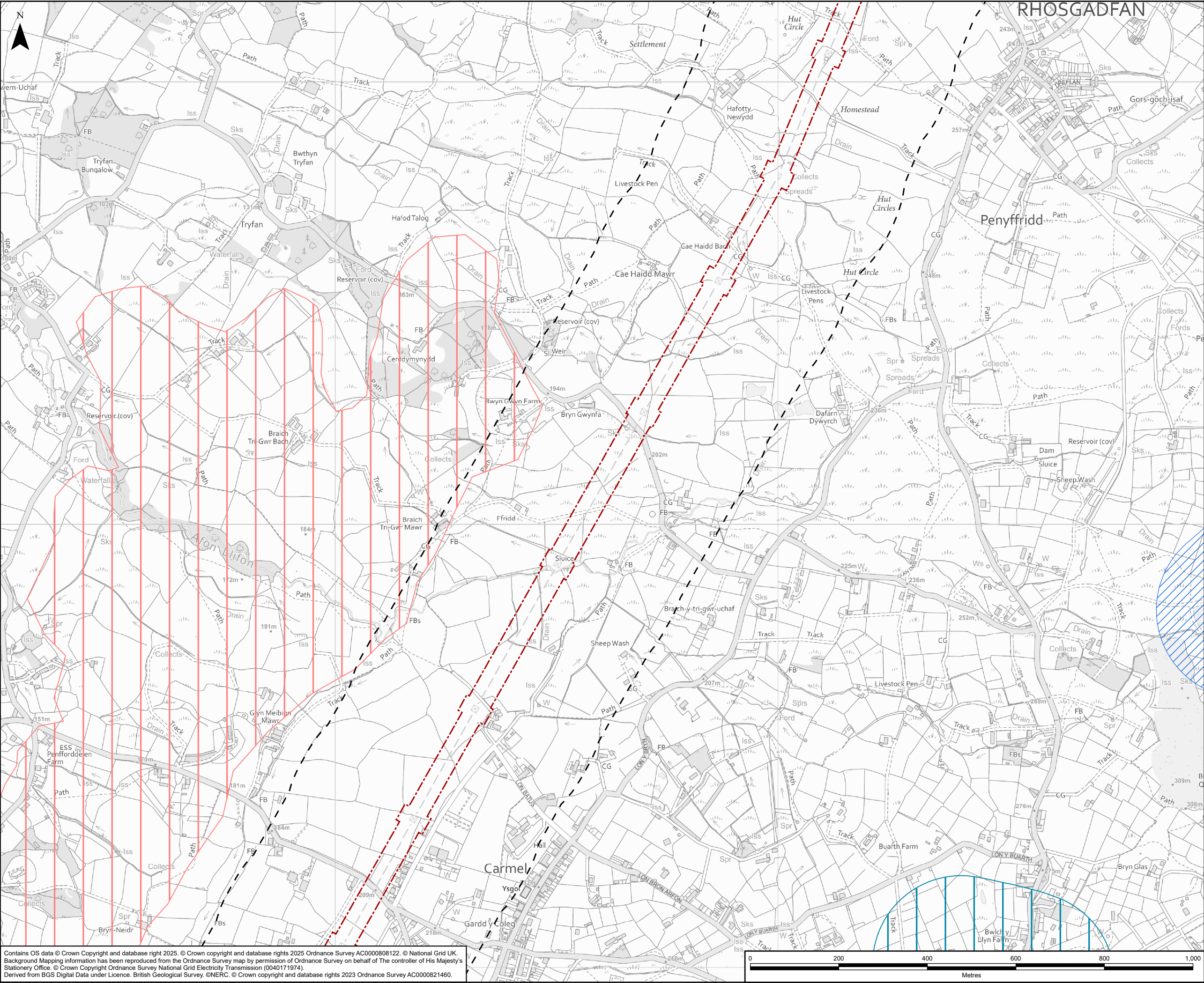
- NOTES**
1. British pit, historical mineral planning areas and non coal underground mine workings data supplied as part of the Groundsure data search request. The search area was 250m from the Works site boundary at the time of the search request.
  2. Underground mine workings may have occurred in the past or current mines may be working at significant depth to modern engineering standards. Potential for difficult ground conditions are unlikely and are at a level where they need not be considered
  3. Underground mining is considered likely to have occurred within or close to the area. The location, extent and nature of mining should be considered in any site investigation. Potential for difficult ground conditions should be considered.
  4. Underground mining is known or considered likely within or very close to the area. The location, extent and nature of mining should be considered in any site investigation. Potential for difficult ground conditions should be considered.

A	28/05/2025	Environmental Statement	LP	SB	NL
Rev	Date	Description	GIS	Chk	App

nationalgrid					
Scheme: PENTIR TO TRAWSFYNYDD REINFORCEMENT					
Volume: VOLUME 8: APPENDICES WIDER WORKS					
Document Title: FIGURE 6.A.8 MINING, QUARRYING AND MINERAL RESOURCES					
Creator: LP	Date: 28/08/2025	Checker: SB	Date: 28/08/2025	Approver: NL	Date: 28/08/2025
Document Type: FIGURE	Scale: 1:8,000	Format: A3	Sheets: 4 OF 19	Rev: A	

Contains OS data © Crown Copyright and database right 2025. © Crown copyright and database rights 2025 Ordnance Survey AC0000808122. © National Grid UK. Background Mapping information has been reproduced from the Ordnance Survey map by permission of Ordnance Survey on behalf of The controller of His Majesty's Stationery Office. © Crown Copyright Ordnance Survey National Grid Electricity Transmission (0040171974). Derived from BGS Digital Data under Licence. British Geological Survey. ©NERC. © Crown copyright and database rights 2023 Ordnance Survey AC0000821460.





- Legend**
- Indicative Wider Works Site Boundary
  - 250m Buffer of Indicative Wider Works Site Boundary
  - Mineral Safeguarding
    - Hard Rock
    - Sand & Gravel
  - Mineral Buffer Zones (Gwynedd)
    - 200m Buffer Distance

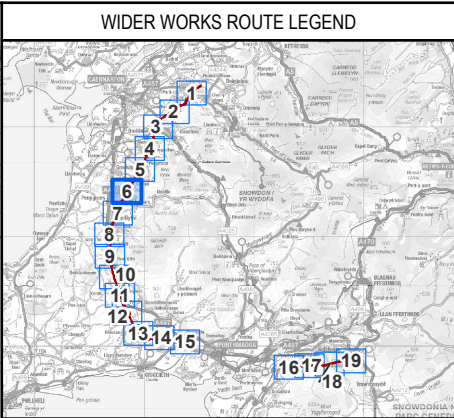
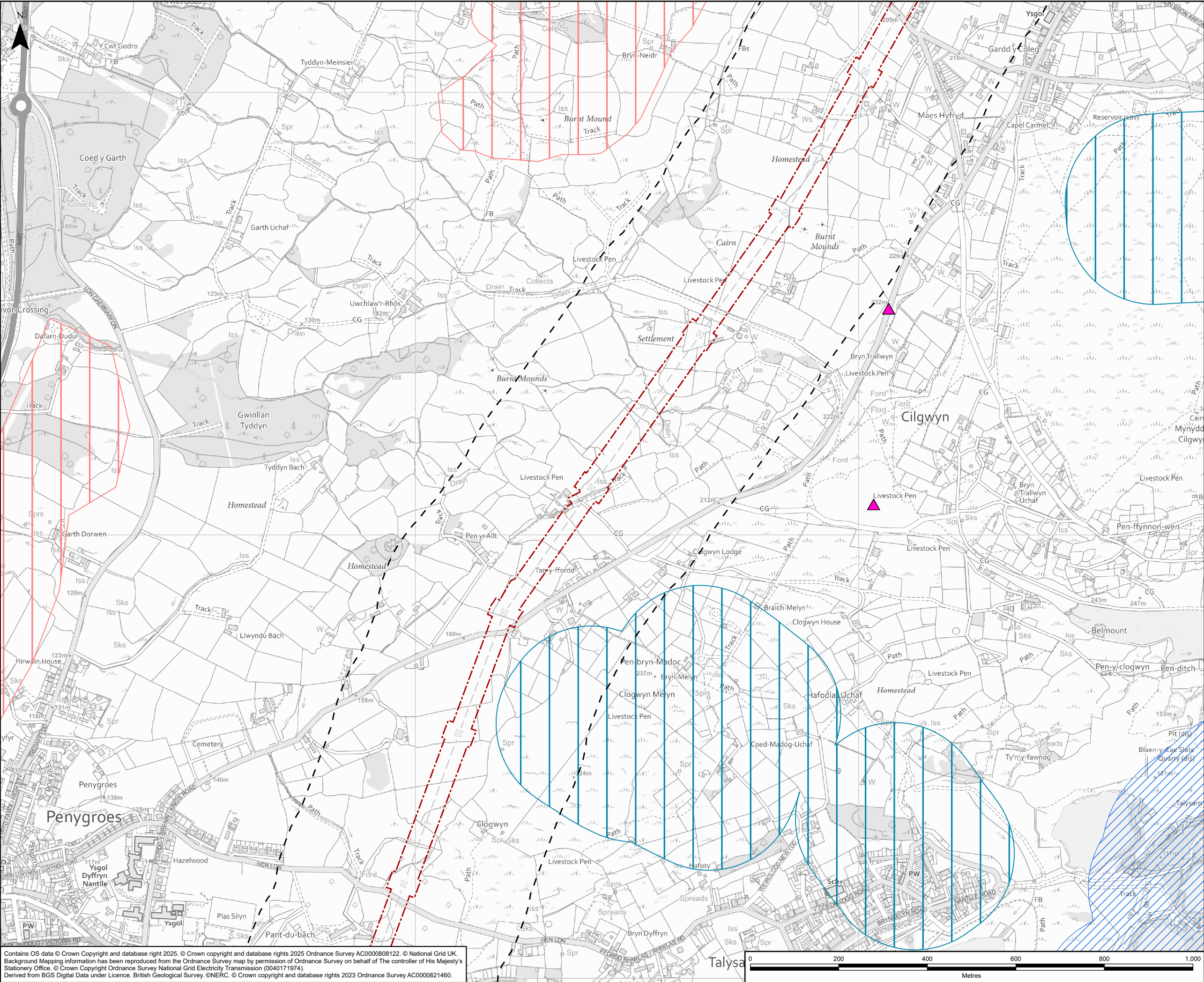
- NOTES**
1. British pit, historical mineral planning areas and non coal underground mine workings data supplied as part of the Groundsure data search request. The search area was 250m from the Works site boundary at the time of the search request.
  2. Underground mine workings may have occurred in the past or current mines may be working at significant depth to modern engineering standards. Potential for difficult ground conditions are unlikely and are at a level where they need not be considered
  3. Underground mining is considered likely to have occurred within or close to the area. The location, extent and nature of mining should be considered in any site investigation. Potential for difficult ground conditions should be considered.
  4. Underground mining is known or considered likely within or very close to the area. The location, extent and nature of mining should be considered in any site investigation. Potential for difficult ground conditions should be considered.

A	28/05/2025	Environmental Statement	LP	SB	NL
Rev	Date	Description	GIS	Chk	App

nationalgrid					
Scheme: PENTIR TO TRAWSFYNYDD REINFORCEMENT					
Volume: VOLUME 8: APPENDICES WIDER WORKS					
Document Title: FIGURE 6.A.8 MINING, QUARRYING AND MINERAL RESOURCES					
Creator: LP	Date: 28/08/2025	Checker: SB	Date: 28/08/2025	Approver: NL	Date: 28/08/2025
Document Type: FIGURE	Scale: 1:8,000	Format: A3	Sheets: 5 OF 19	Rev: A	

Contains OS data © Crown Copyright and database right 2025. © Crown copyright and database rights 2025 Ordnance Survey AC0000808122. © National Grid UK. Background Mapping information has been reproduced from the Ordnance Survey map by permission of Ordnance Survey on behalf of The controller of His Majesty's Stationery Office. © Crown Copyright Ordnance Survey National Grid Electricity Transmission (0040171974). Derived from BGS Digital Data under Licence. British Geological Survey. ©NERC. © Crown copyright and database rights 2023 Ordnance Survey AC0000821460.





**Legend**

- Indicative Wider Works Site Boundary
- 250m Buffer of Indicative Wider Works Site Boundary
- British Pit<sup>1</sup>

**Mineral Safeguarding**

- Hard Rock
- Sand & Gravel

**Mineral Buffer Zones (Gwynedd)**

- 200m Buffer Distance

**NOTES**

1. British pit, historical mineral planning areas and non coal underground mine workings data supplied as part of the Groundsure data search request. The search area was 250m from the Works site boundary at the time of the search request.
2. Underground mine workings may have occurred in the past or current mines may be working at significant depth to modern engineering standards. Potential for difficult ground conditions are unlikely and are at a level where they need not be considered
3. Underground mining is considered likely to have occurred within or close to the area. The location, extent and nature of mining should be considered in any site investigation. Potential for difficult ground conditions should be considered.
4. Underground mining is known or considered likely within or very close to the area. The location, extent and nature of mining should be considered in any site investigation. Potential for difficult ground conditions should be considered.

A	28/05/2025	Environmental Statement	LP	SB	NL
Rev	Date	Description	GIS	Chk	App

**nationalgrid**

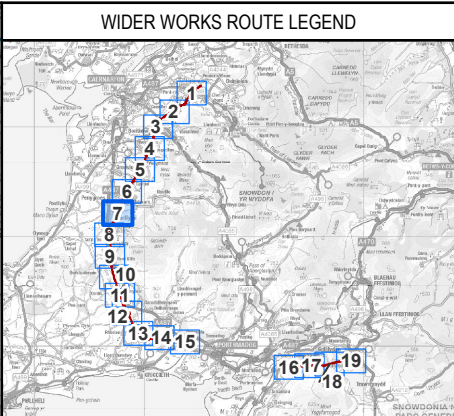
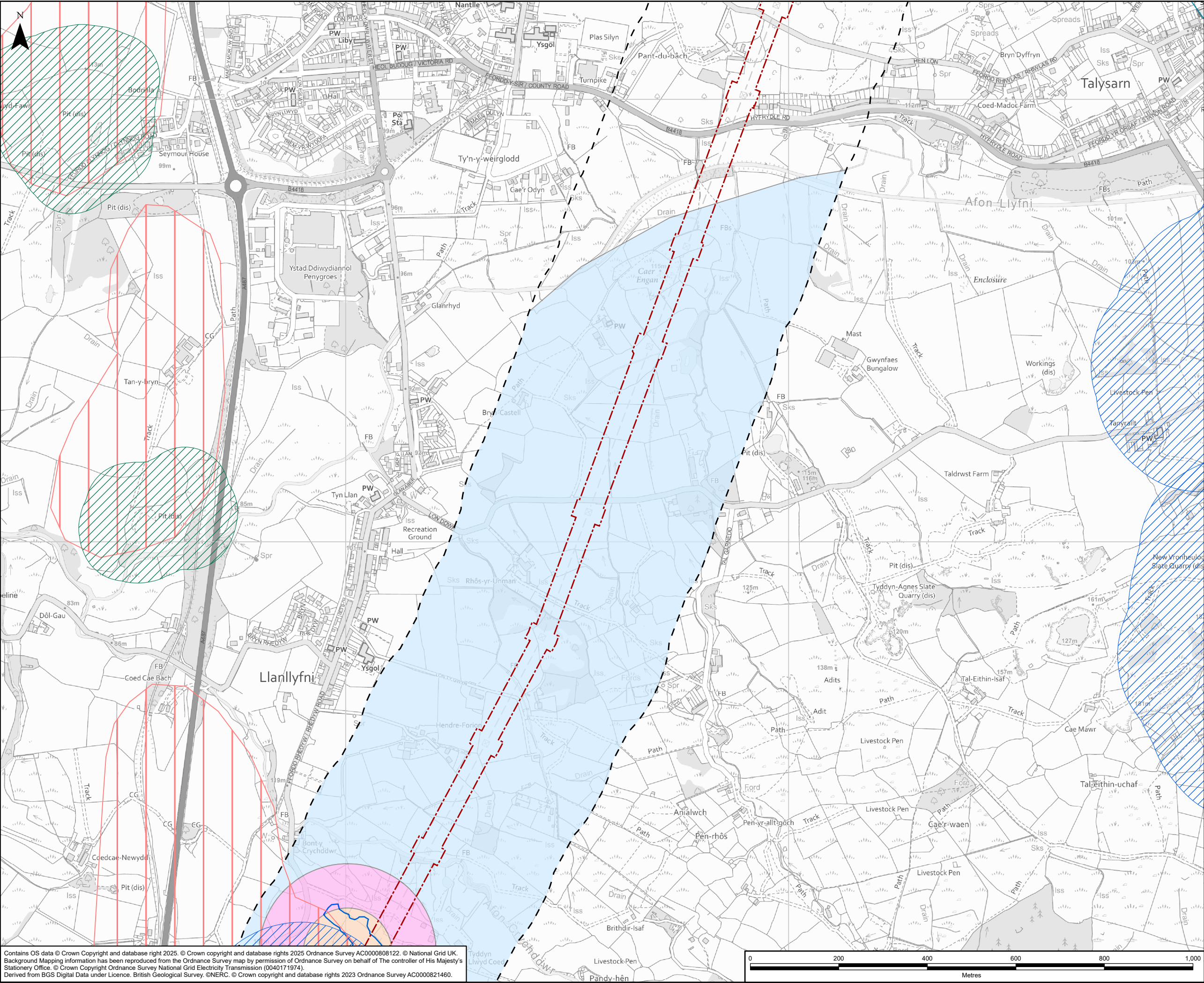
Scheme: PENTIR TO TRAWSFYNYDD REINFORCEMENT

Volume: VOLUME 8: APPENDICES WIDER WORKS

Document Title: FIGURE 6.A.8 MINING, QUARRYING AND MINERAL RESOURCES

Creator: LP	Date: 28/08/2025	Checker: SB	Date: 28/08/2025	Approver: NL	Date: 28/08/2025
Document Type: FIGURE	Scale: 1:8,000	Format: A3	Sheets: 6 OF 19	Rev: A	





**Legend**

- Indicative Wider Works Site Boundary
- 250m Buffer of Indicative Wider Works Site Boundary
- British Pit<sup>1</sup>
- Underground Workings<sup>2</sup>
- Non Coal Underground Mine Workings<sup>1, 2</sup>
- Non Coal Underground Mining Considered Likely<sup>1, 3</sup>
- Non Coal Underground Mining Known or Considered Likely<sup>1, 4</sup>
- Mineral Safeguarding
  - Hard Rock
  - Sand & Gravel
- Mineral Buffer Zones (Gwynedd)
  - 100m Buffer Distance
  - 200m Buffer Distance

**NOTES**

1. British pit, historical mineral planning areas and non coal underground mine workings data supplied as part of the Groundsure data search request. The search area was 250m from the Works site boundary at the time of the search request.

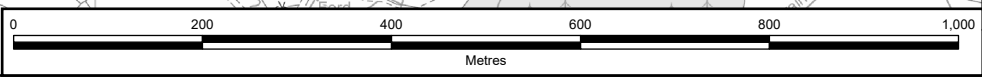
2. Underground mine workings may have occurred in the past or current mines may be working at significant depth to modern engineering standards. Potential for difficult ground conditions are unlikely and are at a level where they need not be considered

3. Underground mining is considered likely to have occurred within or close to the area. The location, extent and nature of mining should be considered in any site investigation. Potential for difficult ground conditions should be considered.

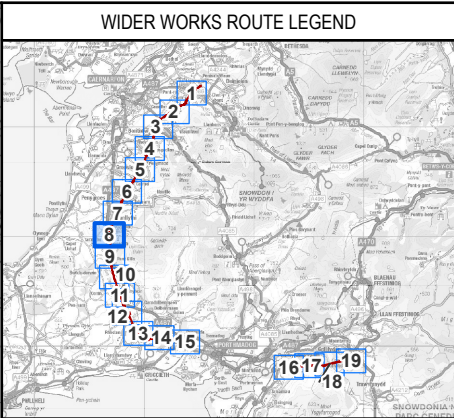
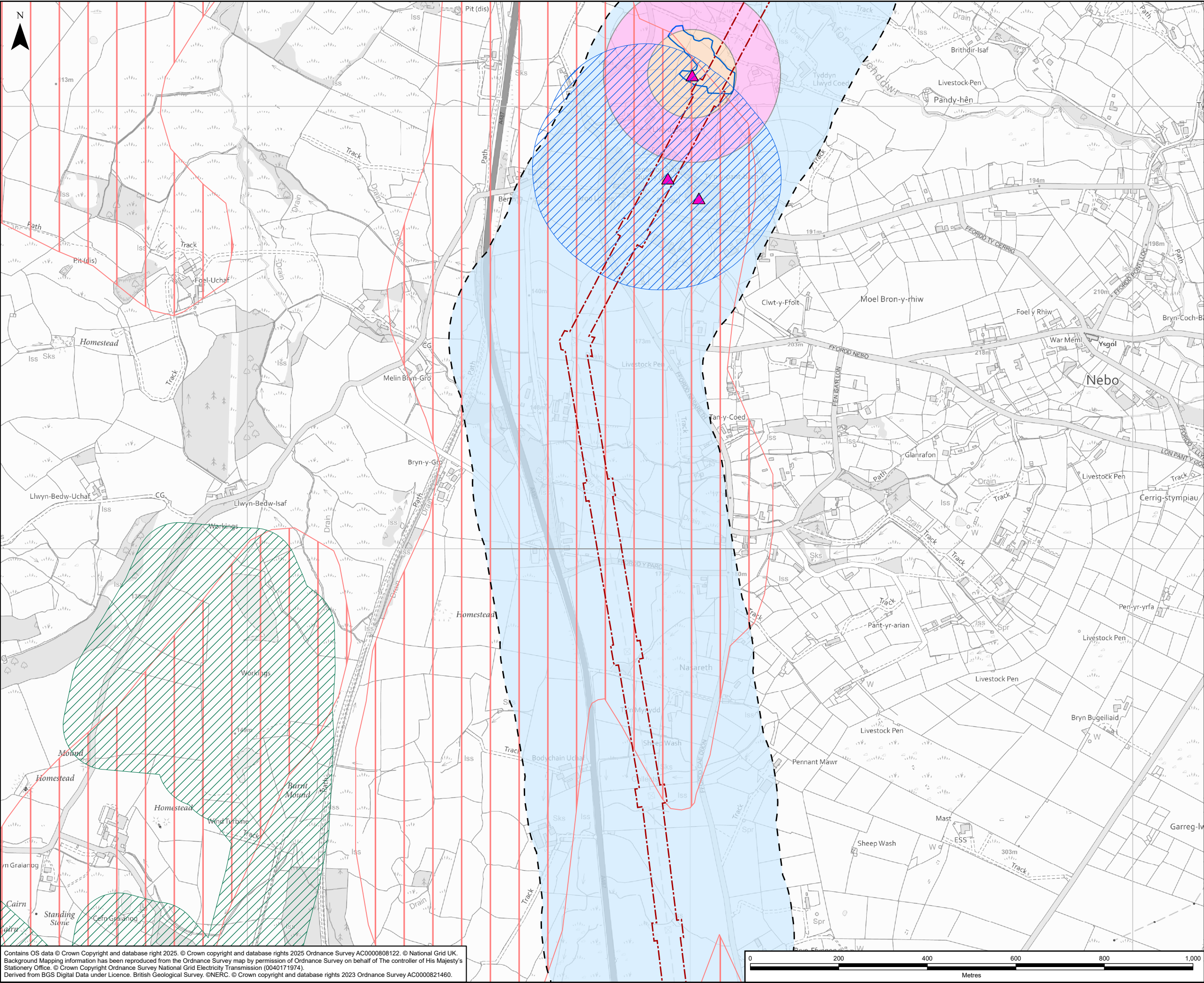
4. Underground mining is known or considered likely within or very close to the area. The location, extent and nature of mining should be considered in any site investigation. Potential for difficult ground conditions should be considered.

A	28/05/2025	Environmental Statement	LP	SB	NL
Rev	Date	Description	GIS	Chk	App
nationalgrid					
Scheme: PENTIR TO TRAWSFYNYDD REINFORCEMENT					
Volume: VOLUME 8: APPENDICES WIDER WORKS					
Document Title: FIGURE 6.A.8 MINING, QUARRYING AND MINERAL RESOURCES					
Creator: LP	Date: 28/08/2025	Checker: SB	Date: 28/08/2025	Approver: NL	Date: 28/08/2025
Document Type: FIGURE	Scale: 1:8,000	Format: A3	Sheets: 7 OF 19	Rev: A	

Contains OS data © Crown Copyright and database right 2025. © Crown copyright and database rights 2025 Ordnance Survey AC0000808122. © National Grid UK. Background Mapping information has been reproduced from the Ordnance Survey map by permission of Ordnance Survey on behalf of The controller of His Majesty's Stationery Office. © Crown Copyright Ordnance Survey National Grid Electricity Transmission (0040171974). Derived from BGS Digital Data under Licence. British Geological Survey. ©NERC. © Crown copyright and database rights 2023 Ordnance Survey AC0000821460.







**Legend**

- Indicative Wider Works Site Boundary
- 250m Buffer of Indicative Wider Works Site Boundary
- British Pit<sup>1</sup>
- Underground Workings<sup>2</sup>
- Non Coal Underground Mine Workings<sup>1, 2</sup>
- Non Coal Underground Mining Considered Likely<sup>1, 3</sup>
- Non Coal Underground Mining Known or Considered Likely<sup>1, 4</sup>
- Mineral Safeguarding
- Sand & Gravel
- Mineral Buffer Zones (Gwynedd)
- 100m Buffer Distance
- 200m Buffer Distance

**NOTES**

1. British pit, historical mineral planning areas and non coal underground mine workings data supplied as part of the Groundsure data search request. The search area was 250m from the Works site boundary at the time of the search request.

2. Underground mine workings may have occurred in the past or current mines may be working at significant depth to modern engineering standards. Potential for difficult ground conditions are unlikely and are at a level where they need not be considered

3. Underground mining is considered likely to have occurred within or close to the area. The location, extent and nature of mining should be considered in any site investigation. Potential for difficult ground conditions should be considered.

4. Underground mining is known or considered likely within or very close to the area. The location, extent and nature of mining should be considered in any site investigation. Potential for difficult ground conditions should be considered.

Rev	Date	Description	GIS	Chk	App
A	28/05/2025	Environmental Statement	LP	SB	NL

**nationalgrid**

Scheme: PENTIR TO TRAWSFYNYDD REINFORCEMENT

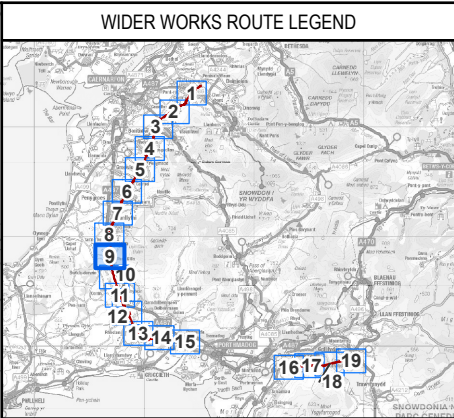
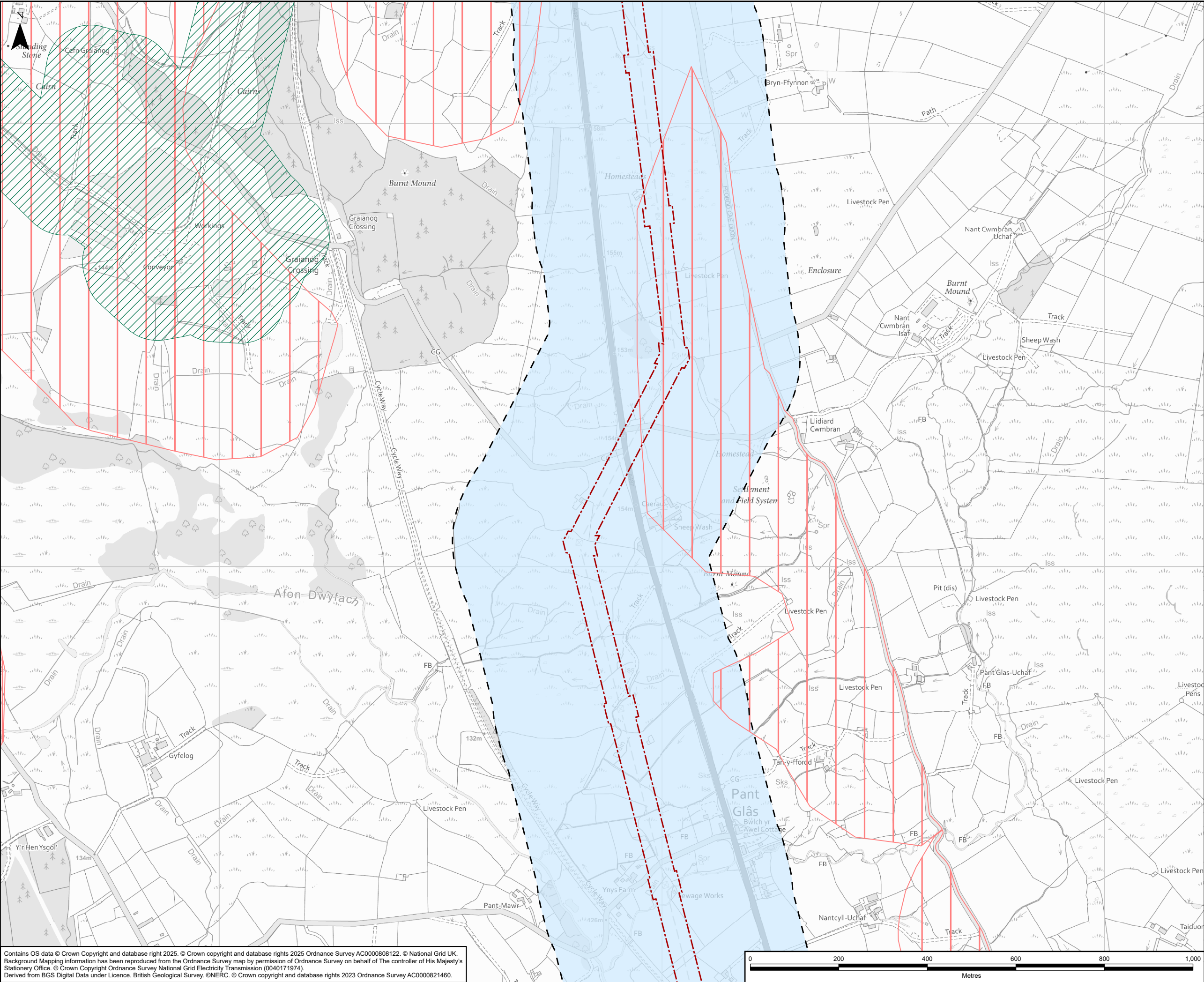
Volume: VOLUME 8: APPENDICES  
WIDER WORKS

Document Title: FIGURE 6.A.8  
MINING, QUARRYING AND MINERAL RESOURCES

Creator: LP	Date: 28/08/2025	Checker: SB	Date: 28/08/2025	Approver: NL	Date: 28/08/2025
Document Type: FIGURE	Scale: 1:8,000	Format: A3	Sheets: 8 OF 19	Rev: A	

Contains OS data © Crown Copyright and database right 2025. © Crown copyright and database rights 2025 Ordnance Survey AC0000808122. © National Grid UK. Background Mapping information has been reproduced from the Ordnance Survey map by permission of Ordnance Survey on behalf of The controller of His Majesty's Stationery Office. © Crown Copyright Ordnance Survey National Grid Electricity Transmission (0040171974). Derived from BGS Digital Data under Licence. British Geological Survey. ©NERC. © Crown copyright and database rights 2023 Ordnance Survey AC0000821460.





**Legend**

- Indicative Wider Works Site Boundary
- 250m Buffer of Indicative Wider Works Site Boundary
- Non Coal Underground Mine Workings<sup>1,2</sup>
- Mineral Safeguarding
  - Sand & Gravel
  - Mineral Buffer Zones (Gwynedd)
    - 100m Buffer Distance

**NOTES**

1. British pit, historical mineral planning areas and non coal underground mine workings data supplied as part of the Groundsure data search request. The search area was 250m from the Works site boundary at the time of the search request.

2. Underground mine workings may have occurred in the past or current mines may be working at significant depth to modern engineering standards. Potential for difficult ground conditions are unlikely and are at a level where they need not be considered

3. Underground mining is considered likely to have occurred within or close to the area. The location, extent and nature of mining should be considered in any site investigation. Potential for difficult ground conditions should be considered.

4. Underground mining is known or considered likely within or very close to the area. The location, extent and nature of mining should be considered in any site investigation. Potential for difficult ground conditions should be considered.

A	28/05/2025	Environmental Statement	LP	SB	NL
Rev	Date	Description	GIS	Chk	App

**nationalgrid**

Scheme: PENTIR TO TRAWSFYNYDD REINFORCEMENT

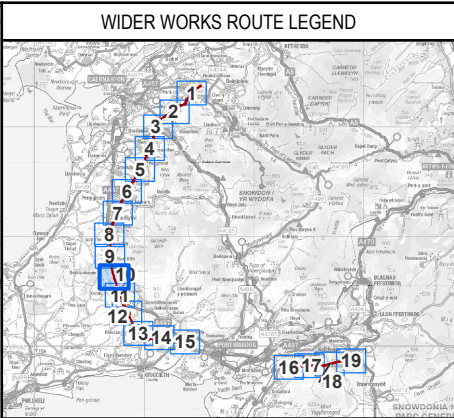
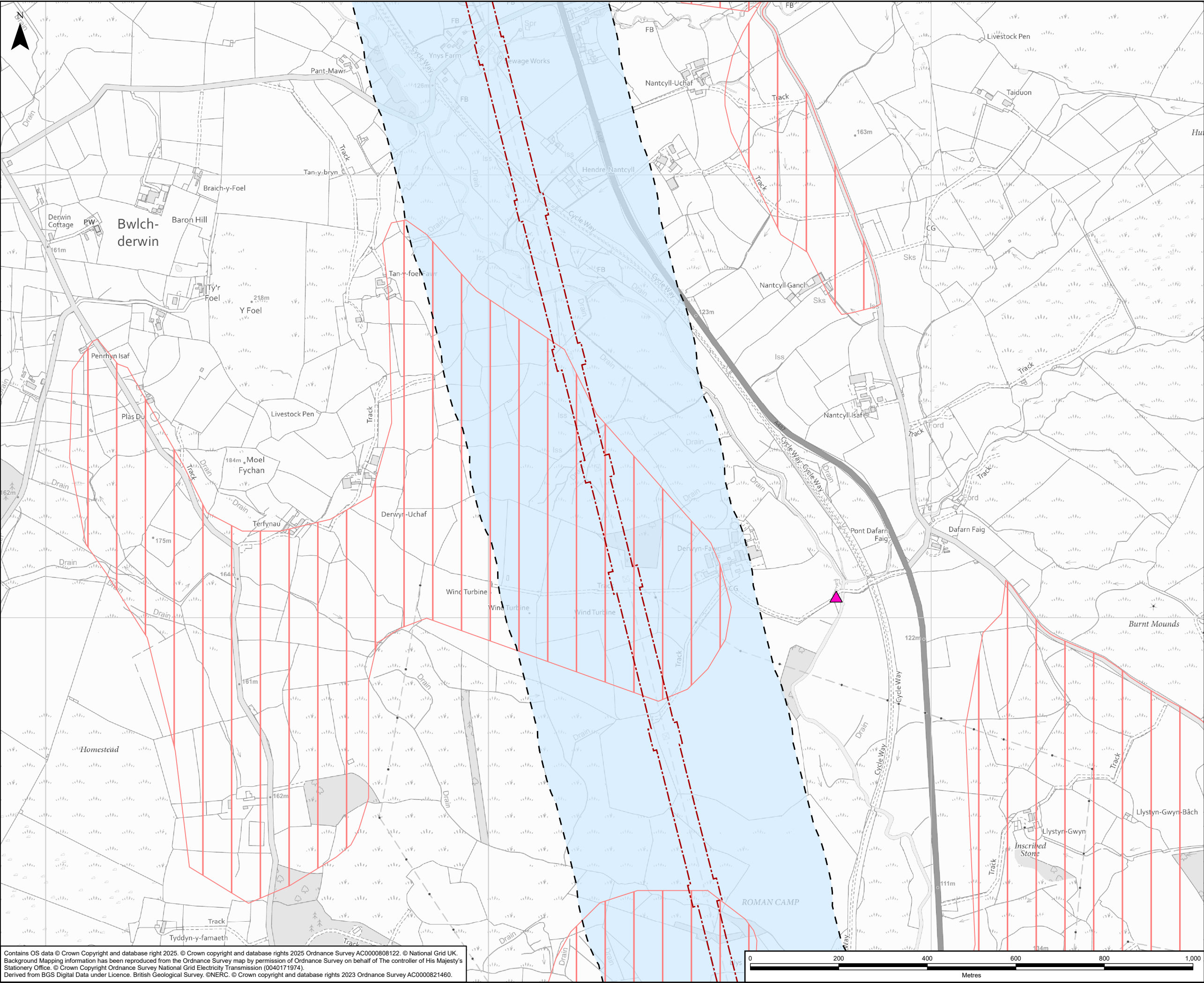
Volume: VOLUME 8: APPENDICES WIDER WORKS

Document Title: FIGURE 6.A.8 MINING, QUARRYING AND MINERAL RESOURCES

Creator: LP	Date: 28/08/2025	Checker: SB	Date: 28/08/2025	Approver: NL	Date: 28/08/2025
Document Type: FIGURE	Scale: 1:8,000	Format: A3	Sheets: 9 OF 19	Rev: A	

Contains OS data © Crown Copyright and database right 2025. © Crown copyright and database rights 2025 Ordnance Survey AC000808122. © National Grid UK. Background Mapping information has been reproduced from the Ordnance Survey map by permission of Ordnance Survey on behalf of The controller of His Majesty's Stationery Office. © Crown Copyright Ordnance Survey National Grid Electricity Transmission (0040171974). Derived from BGS Digital Data under Licence. British Geological Survey. ©NERC. © Crown copyright and database rights 2023 Ordnance Survey AC000821460.





**Legend**

- Indicative Wider Works Site Boundary
- 250m Buffer of Indicative Wider Works Site Boundary
- British Pit<sup>1</sup>
- Non Coal Underground Mine Workings<sup>1, 2</sup>
- Mineral Safeguarding
- Sand & Gravel

**NOTES**

1. British pit, historical mineral planning areas and non coal underground mine workings data supplied as part of the Groundsure data search request. The search area was 250m from the Works site boundary at the time of the search request.

2. Underground mine workings may have occurred in the past or current mines may be working at significant depth to modern engineering standards. Potential for difficult ground conditions are unlikely and are at a level where they need not be considered

3. Underground mining is considered likely to have occurred within or close to the area. The location, extent and nature of mining should be considered in any site investigation. Potential for difficult ground conditions should be considered.

4. Underground mining is known or considered likely within or very close to the area. The location, extent and nature of mining should be considered in any site investigation. Potential for difficult ground conditions should be considered.

A	28/05/2025	Environmental Statement	LP	SB	NL
Rev	Date	Description	GIS	Chk	App

**nationalgrid**

Scheme: PENTIR TO TRAWSFYNYDD REINFORCEMENT

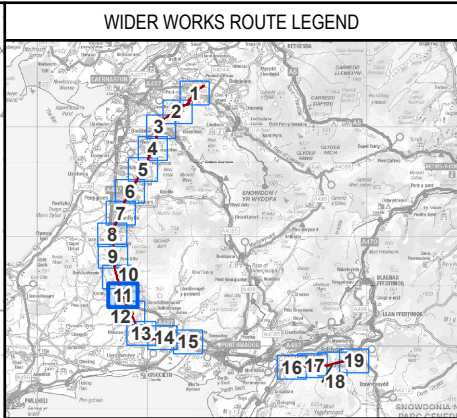
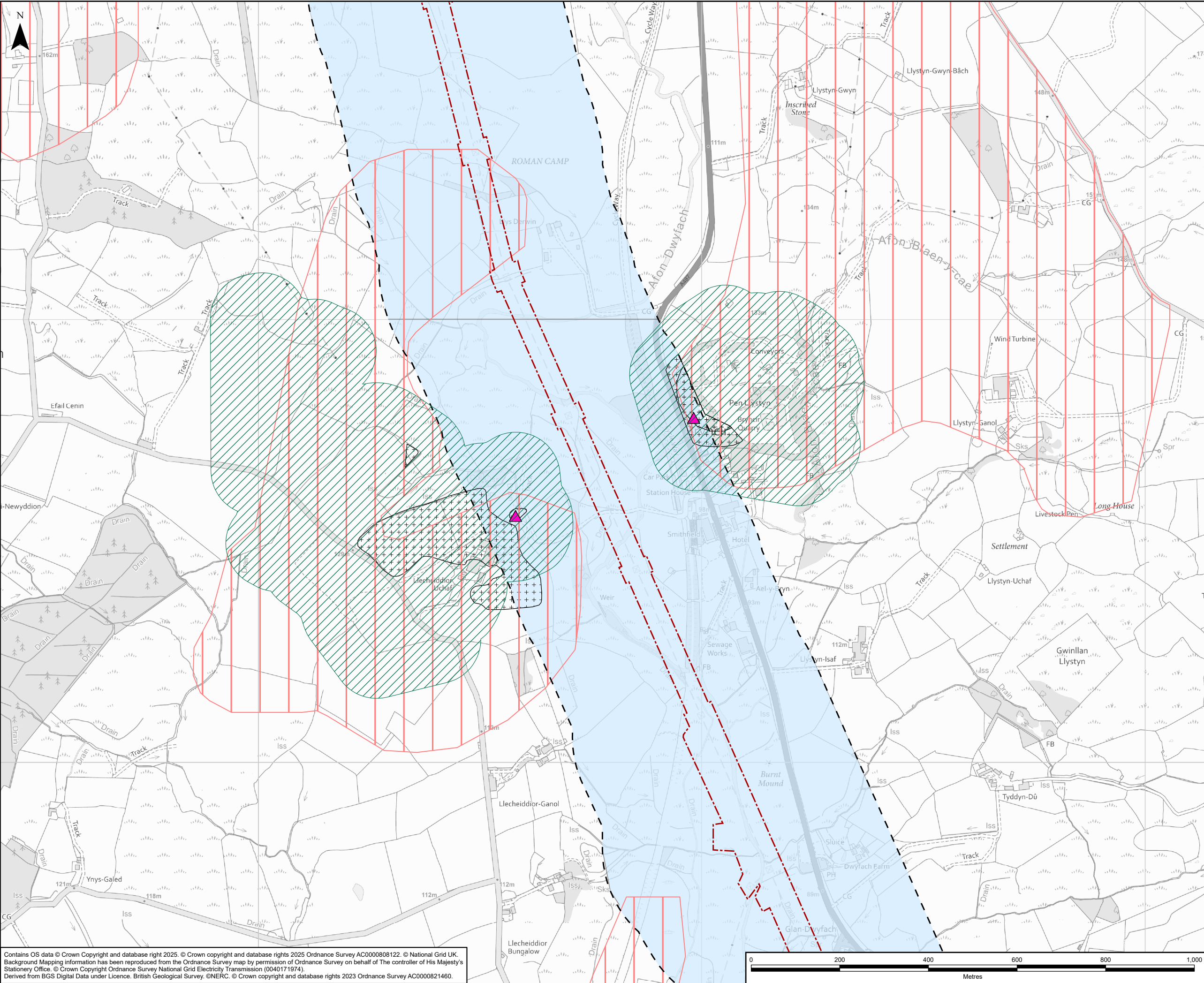
Volume: VOLUME 8: APPENDICES WIDER WORKS

Document Title: FIGURE 6.A.8 MINING, QUARRYING AND MINERAL RESOURCES

Creator: LP	Date: 28/08/2025	Checker: SB	Date: 28/08/2025	Approver: NL	Date: 28/08/2025
Document Type: FIGURE	Scale: 1:8,000	Format: A3	Sheets: 10 OF 19	Rev: A	

Contains OS data © Crown Copyright and database right 2025. © Crown copyright and database rights 2025 Ordnance Survey AC0000808122. © National Grid UK. Background Mapping information has been reproduced from the Ordnance Survey map by permission of Ordnance Survey on behalf of The controller of His Majesty's Stationery Office. © Crown Copyright Ordnance Survey National Grid Electricity Transmission (0040171974). Derived from BGS Digital Data under Licence. British Geological Survey. ©NERC. © Crown copyright and database rights 2023 Ordnance Survey AC0000821460.





**Legend**

- Indicative Wider Works Site Boundary
- 250m Buffer of Indicative Wider Works Site Boundary
- British Pit<sup>1</sup>
- Historical Mineral Planning Areas<sup>1</sup>
- Non Coal Underground Mine Workings<sup>1, 2</sup>

**Mineral Safeguarding**

- Sand & Gravel

**Mineral Buffer Zones (Gwynedd)**

- 100m Buffer Distance

**NOTES**

1. British pit, historical mineral planning areas and non coal underground mine workings data supplied as part of the Groundsure data search request. The search area was 250m from the Works site boundary at the time of the search request.

2. Underground mine workings may have occurred in the past or current mines may be working at significant depth to modern engineering standards. Potential for difficult ground conditions are unlikely and are at a level where they need not be considered

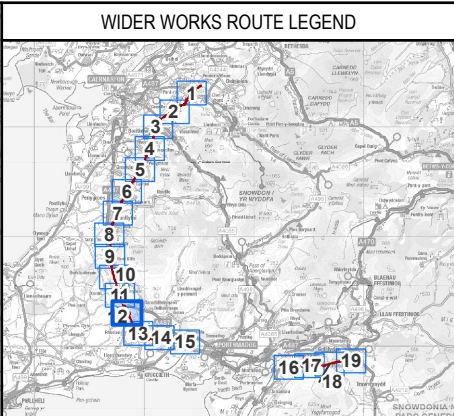
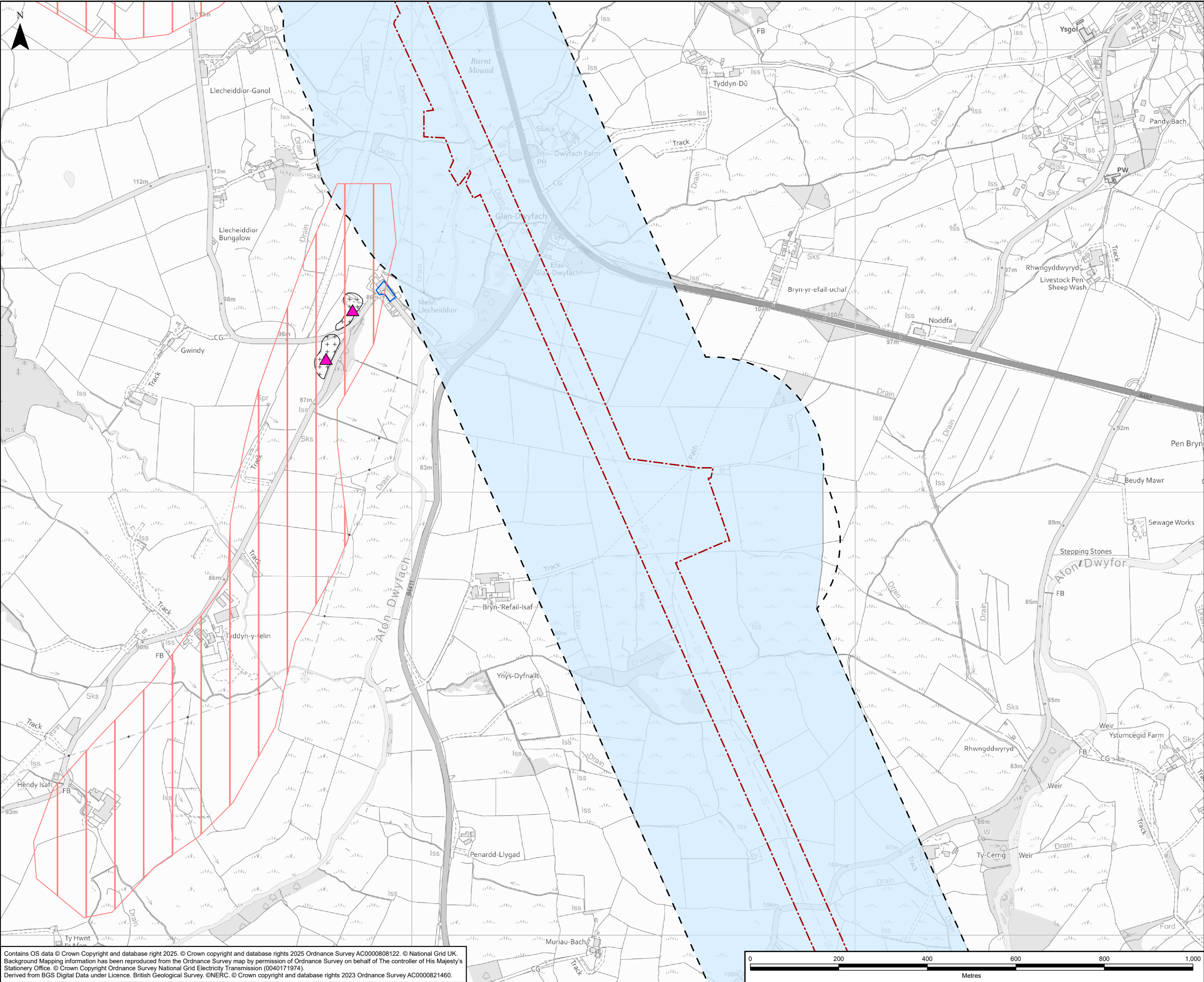
3. Underground mining is considered likely to have occurred within or close to the area. The location, extent and nature of mining should be considered in any site investigation. Potential for difficult ground conditions should be considered.

4. Underground mining is known or considered likely within or very close to the area. The location, extent and nature of mining should be considered in any site investigation. Potential for difficult ground conditions should be considered.

A	28/05/2025	Environmental Statement	LP	SB	NL
Rev	Date	Description	GIS	Chk	App
nationalgrid					
Scheme: PENTIR TO TRAWSFYNYDD REINFORCEMENT					
Volume: VOLUME 8: APPENDICES WIDER WORKS					
Document Title: FIGURE 6.A.8 MINING, QUARRYING AND MINERAL RESOURCES					
Creator: LP	Date: 28/08/2025	Checker: SB	Date: 28/08/2025	Approver: NL	Date: 28/08/2025
Document Type: FIGURE	Scale: 1:8,000	Format: A3	Sheets: 11 OF 19	Rev: A	

Contains OS data © Crown Copyright and database right 2025. © Crown copyright and database rights 2025 Ordnance Survey AC0000808122. © National Grid UK. Background Mapping information has been reproduced from the Ordnance Survey map by permission of Ordnance Survey on behalf of The controller of His Majesty's Stationery Office. © Crown Copyright Ordnance Survey National Grid Electricity Transmission (0040171974). Derived from BGS Digital Data under Licence. British Geological Survey. ©NERC. © Crown copyright and database rights 2023 Ordnance Survey AC0000821460.





Legend

Indicative Wider Works Site Boundary

250m Buffer of Indicative Wider Works Site Boundary

British Pit<sup>1</sup>

Historical Mineral Planning Areas<sup>1</sup>

Underground Workings<sup>2</sup>

Non Coal Underground Mine Workings<sup>1, 2</sup>

Mineral Safeguarding

Sand & Gravel

NOTES

1. British pit, historical mineral planning areas and non coal underground mine workings data supplied as part of the Groundsure data search request. The search area was 250m from the Works site boundary at the time of the search request.

2. Underground mine workings may have occurred in the past or current mines may be working at significant depth to modern engineering standards. Potential for difficult ground conditions are unlikely and are at a level where they need not be considered

3. Underground mining is considered likely to have occurred within or close to the area. The location, extent and nature of mining should be considered in any site investigation. Potential for difficult ground conditions should be considered.

4. Underground mining is known or considered likely within or very close to the area. The location, extent and nature of mining should be considered in any site investigation. Potential for difficult ground conditions should be considered.

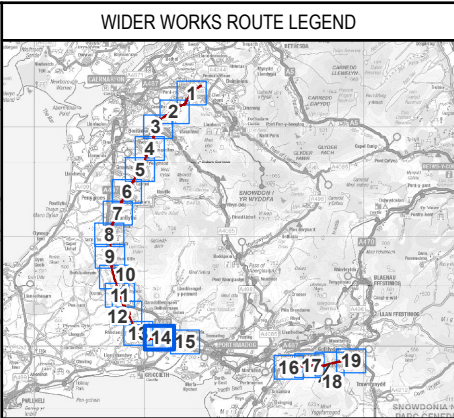
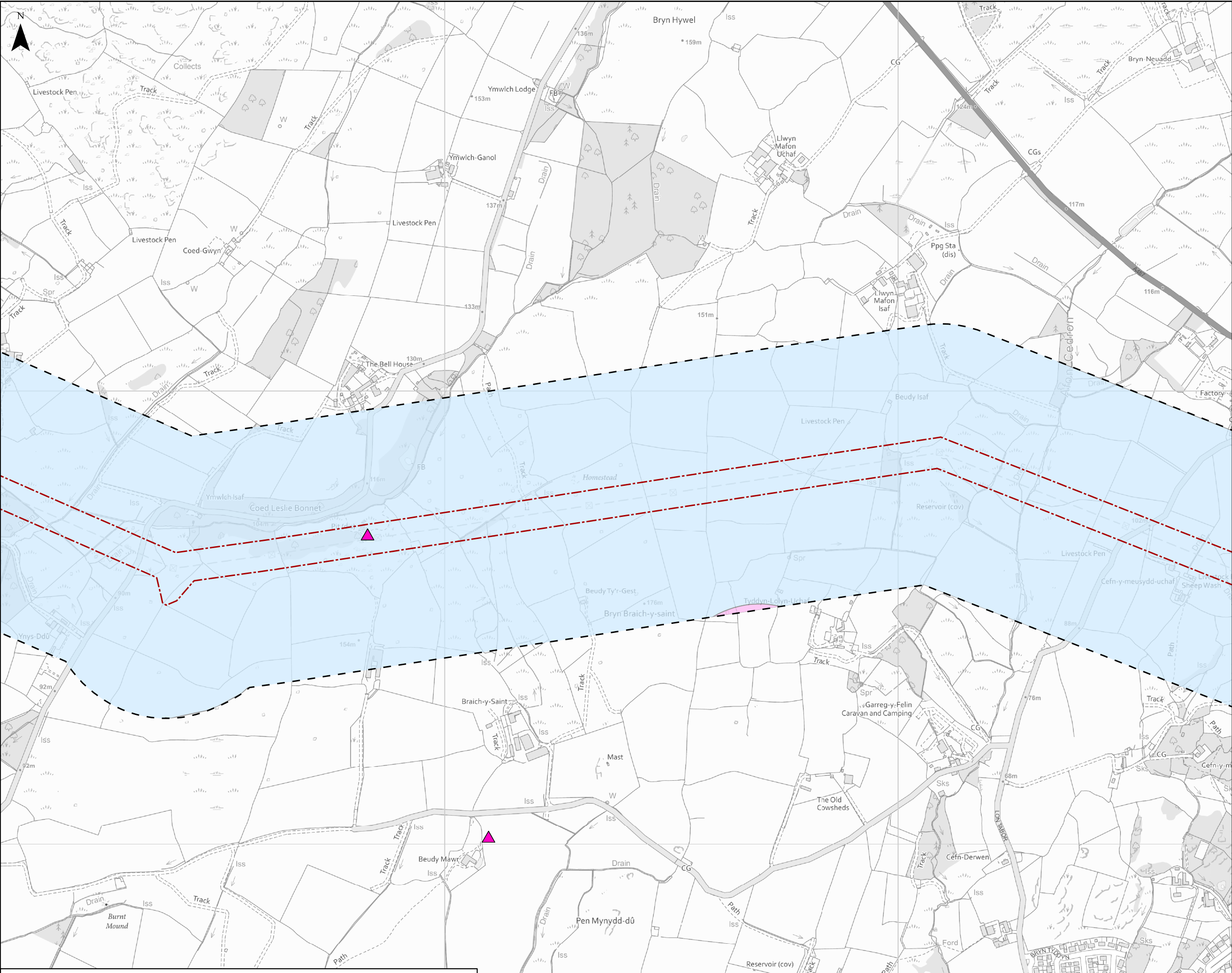
A	28/05/2025	Environmental Statement	LP	SB	NL
Rev	Date	Description	GIS	Chk	App
nationalgrid					
Scheme: PENTIR TO TRAWSFYNYDD REINFORCEMENT					
Volume: VOLUME 8: APPENDICES WIDER WORKS					
Document Title: FIGURE 6.A.8 MINING, QUARRYING AND MINERAL RESOURCES					
Creator: LP	Date: 28/08/2025	Checker: SB	Date: 28/08/2025	Approver: NL	Date: 28/08/2025
Document Type: FIGURE	Scale: 1:8,000	Format: A3	Sheets: 12 OF 19	Rev: A	

Contains OS data © Crown Copyright and database right 2025. © Crown copyright and database rights 2025 Ordnance Survey AC0000808122. © National Grid UK. Background Mapping information has been reproduced from the Ordnance Survey map by permission of Ordnance Survey on behalf of The controller of His Majesty's Stationery Office. © Crown Copyright Ordnance Survey National Grid Electricity Transmission (0040171974). Derived from BGS Digital Data under Licence. British Geological Survey. ©NERC. © Crown copyright and database rights 2023 Ordnance Survey AC0000821460.









- Legend**
- Indicative Wider Works Site Boundary
  - 250m Buffer of Indicative Wider Works Site Boundary
  - British Pit<sup>1</sup>
  - Non Coal Underground Mine Workings<sup>1, 2</sup>
  - Non Coal Underground Mining Considered Likely<sup>1, 3</sup>

**NOTES**

1. British pit, historical mineral planning areas and non coal underground mine workings data supplied as part of the Groundsure data search request. The search area was 250m from the Works site boundary at the time of the search request.

2. Underground mine workings may have occurred in the past or current mines may be working at significant depth to modern engineering standards. Potential for difficult ground conditions are unlikely and are at a level where they need not be considered

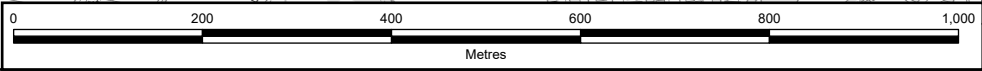
3. Underground mining is considered likely to have occurred within or close to the area. The location, extent and nature of mining should be considered in any site investigation. Potential for difficult ground conditions should be considered.

4. Underground mining is known or considered likely within or very close to the area. The location, extent and nature of mining should be considered in any site investigation. Potential for difficult ground conditions should be considered.

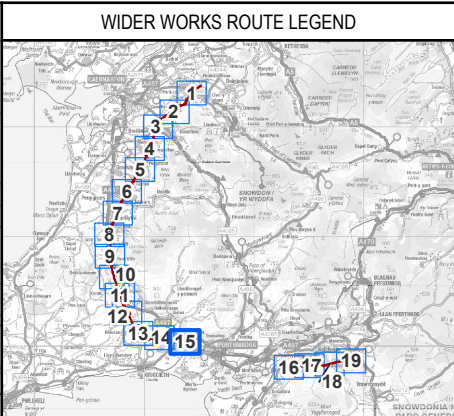
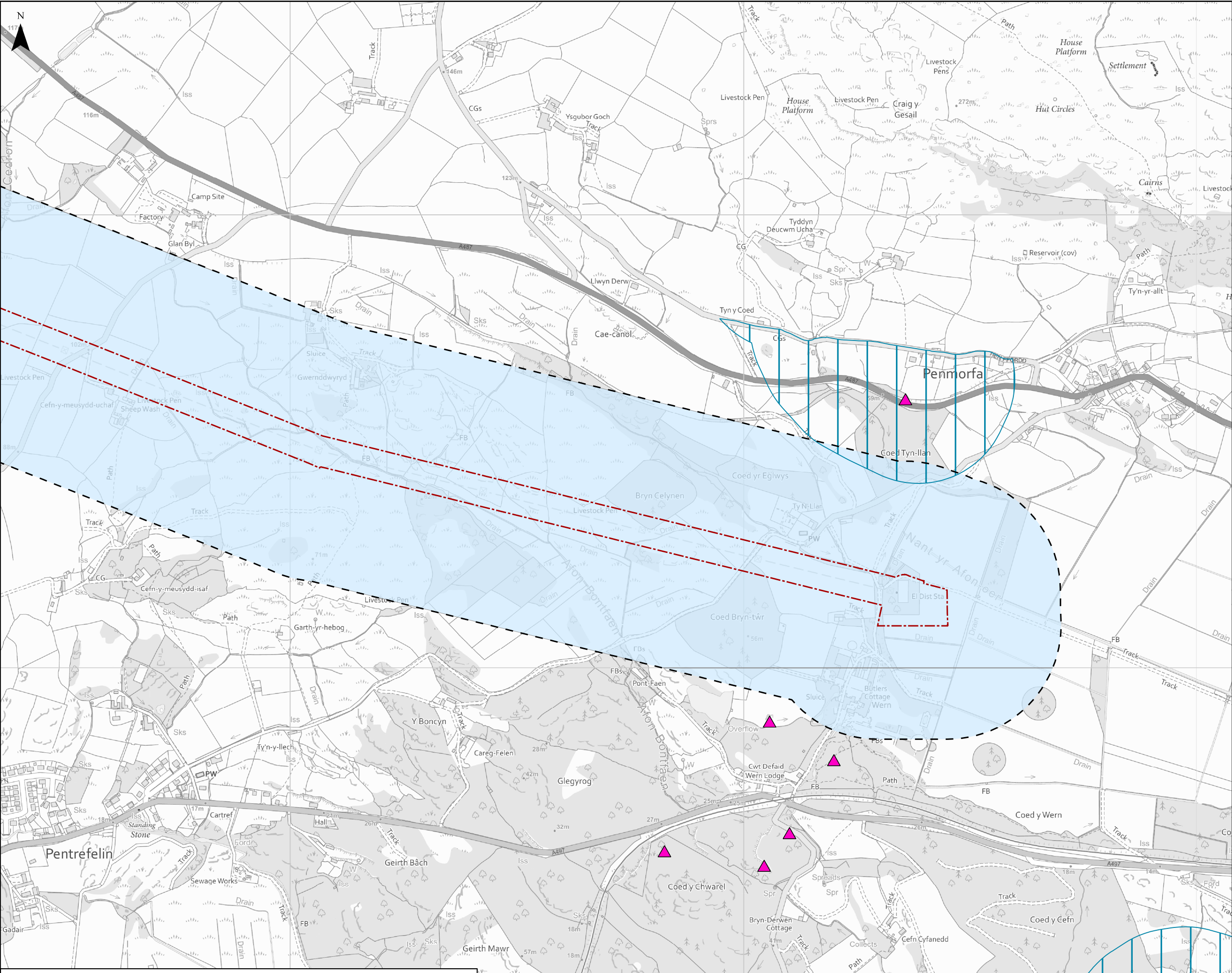
A	28/05/2025	Environmental Statement	LP	SB	NL
Rev	Date	Description	GIS	Chk	App

nationalgrid					
Scheme: PENTIR TO TRAWSFYNYDD REINFORCEMENT					
Volume: VOLUME 8: APPENDICES WIDER WORKS					
Document Title: FIGURE 6.A.8 MINING, QUARRYING AND MINERAL RESOURCES					
Creator: LP	Date: 28/08/2025	Checker: SB	Date: 28/08/2025	Approver: NL	Date: 28/08/2025
Document Type: FIGURE	Scale: 1:8,000	Format: A3	Sheets: 14 OF 19	Rev: A	

Contains OS data © Crown Copyright and database right 2025. © Crown copyright and database rights 2025 Ordnance Survey AC0000808122. © National Grid UK. Background Mapping information has been reproduced from the Ordnance Survey map by permission of Ordnance Survey on behalf of The controller of His Majesty's Stationery Office. © Crown Copyright Ordnance Survey National Grid Electricity Transmission (0040171974). Derived from BGS Digital Data under Licence. British Geological Survey. ©NERC. © Crown copyright and database rights 2023 Ordnance Survey AC0000821460.







**Legend**

- Indicative Wider Works Site Boundary
- 250m Buffer of Indicative Wider Works Site Boundary
- British Pit<sup>1</sup>
- Non Coal Underground Mine Workings<sup>1, 2</sup>
- Mineral Safeguarding
- Hard Rock

**NOTES**

1. British pit, historical mineral planning areas and non coal underground mine workings data supplied as part of the Groundsure data search request. The search area was 250m from the Works site boundary at the time of the search request.

2. Underground mine workings may have occurred in the past or current mines may be working at significant depth to modern engineering standards. Potential for difficult ground conditions are unlikely and are at a level where they need not be considered

3. Underground mining is considered likely to have occurred within or close to the area. The location, extent and nature of mining should be considered in any site investigation. Potential for difficult ground conditions should be considered.

4. Underground mining is known or considered likely within or very close to the area. The location, extent and nature of mining should be considered in any site investigation. Potential for difficult ground conditions should be considered.

A	28/05/2025	Environmental Statement	LP	SB	NL
Rev	Date	Description	GIS	Chk	App

**nationalgrid**

Scheme: PENTIR TO TRAWSFYNYDD REINFORCEMENT

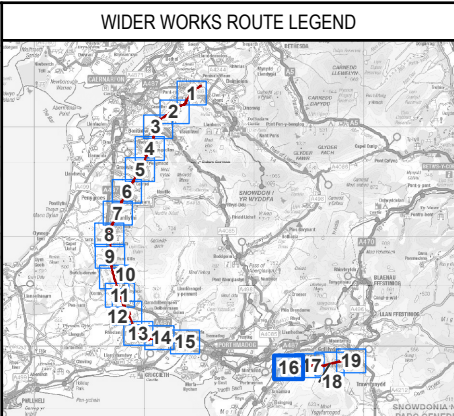
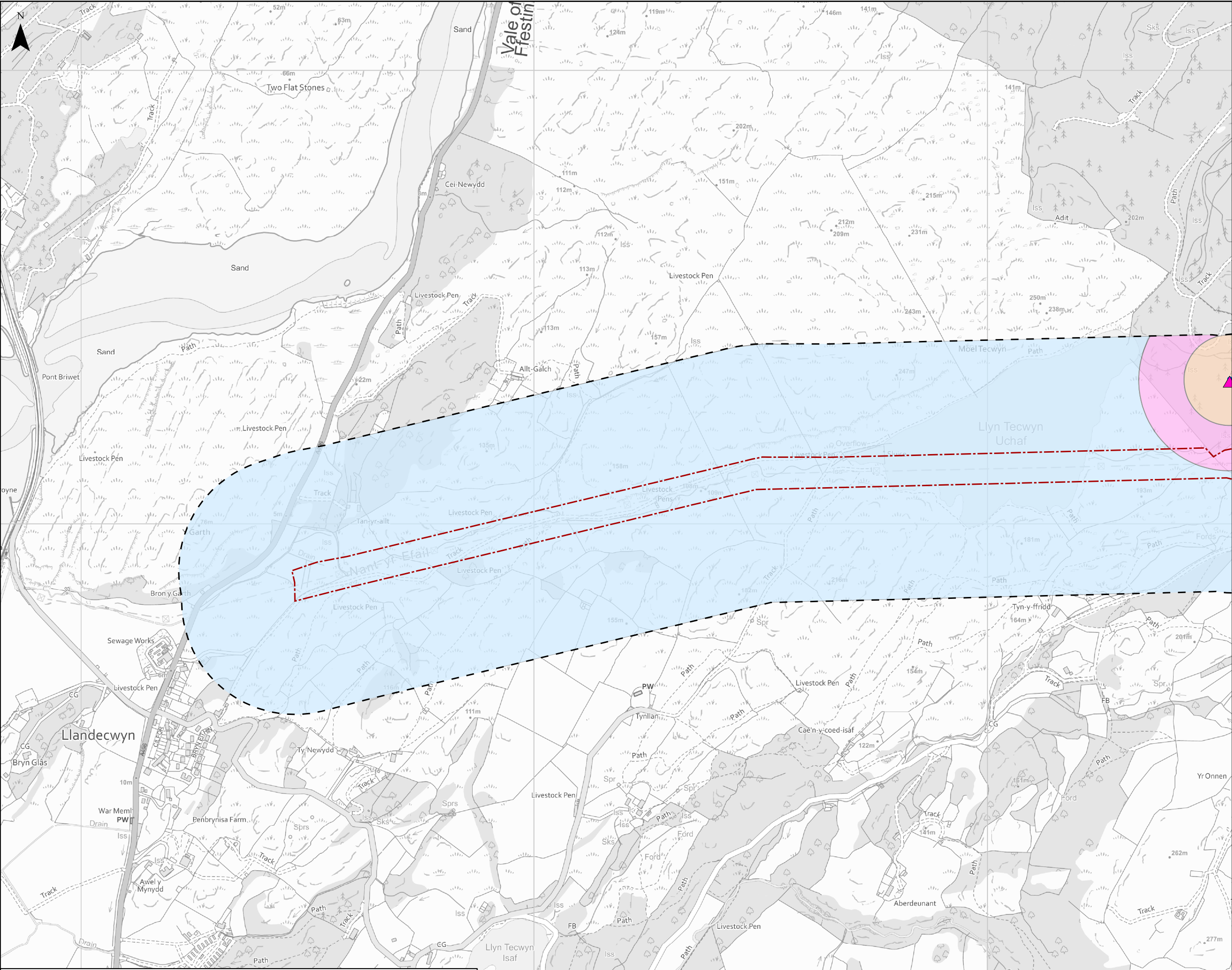
Volume: VOLUME 8: APPENDICES WIDER WORKS

Document Title: FIGURE 6.A.8 MINING, QUARRYING AND MINERAL RESOURCES

Creator: LP	Date: 28/08/2025	Checker: SB	Date: 28/08/2025	Approver: NL	Date: 28/08/2025
Document Type: FIGURE	Scale: 1:8,000	Format: A3	Sheets: 15 OF 19	Rev: A	

Contains OS data © Crown Copyright and database right 2025. © Crown copyright and database rights 2025 Ordnance Survey AC0000808122. © National Grid UK. Background Mapping information has been reproduced from the Ordnance Survey map by permission of Ordnance Survey on behalf of The controller of His Majesty's Stationery Office. © Crown Copyright Ordnance Survey National Grid Electricity Transmission (0040171974). Derived from BGS Digital Data under Licence. British Geological Survey. ©NERC. © Crown copyright and database rights 2023 Ordnance Survey AC0000821460.





- Legend**
- Indicative Wider Works Site Boundary
  - 250m Buffer of Indicative Wider Works Site Boundary
  - British Pit<sup>1</sup>
  - Underground Workings<sup>2</sup>
  - Non Coal Underground Mine Workings<sup>1, 2</sup>
  - Non Coal Underground Mining Considered Likely<sup>1, 3</sup>
  - Non Coal Underground Mining Known or Considered Likely<sup>1, 4</sup>

**NOTES**

1. British pit, historical mineral planning areas and non coal underground mine workings data supplied as part of the Groundsure data search request. The search area was 250m from the Works site boundary at the time of the search request.

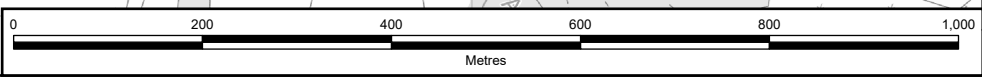
2. Underground mine workings may have occurred in the past or current mines may be working at significant depth to modern engineering standards. Potential for difficult ground conditions are unlikely and are at a level where they need not be considered

3. Underground mining is considered likely to have occurred within or close to the area. The location, extent and nature of mining should be considered in any site investigation. Potential for difficult ground conditions should be considered.

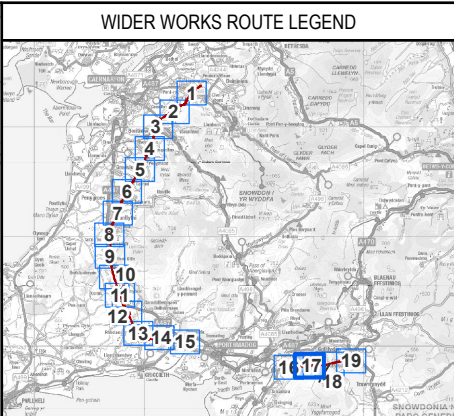
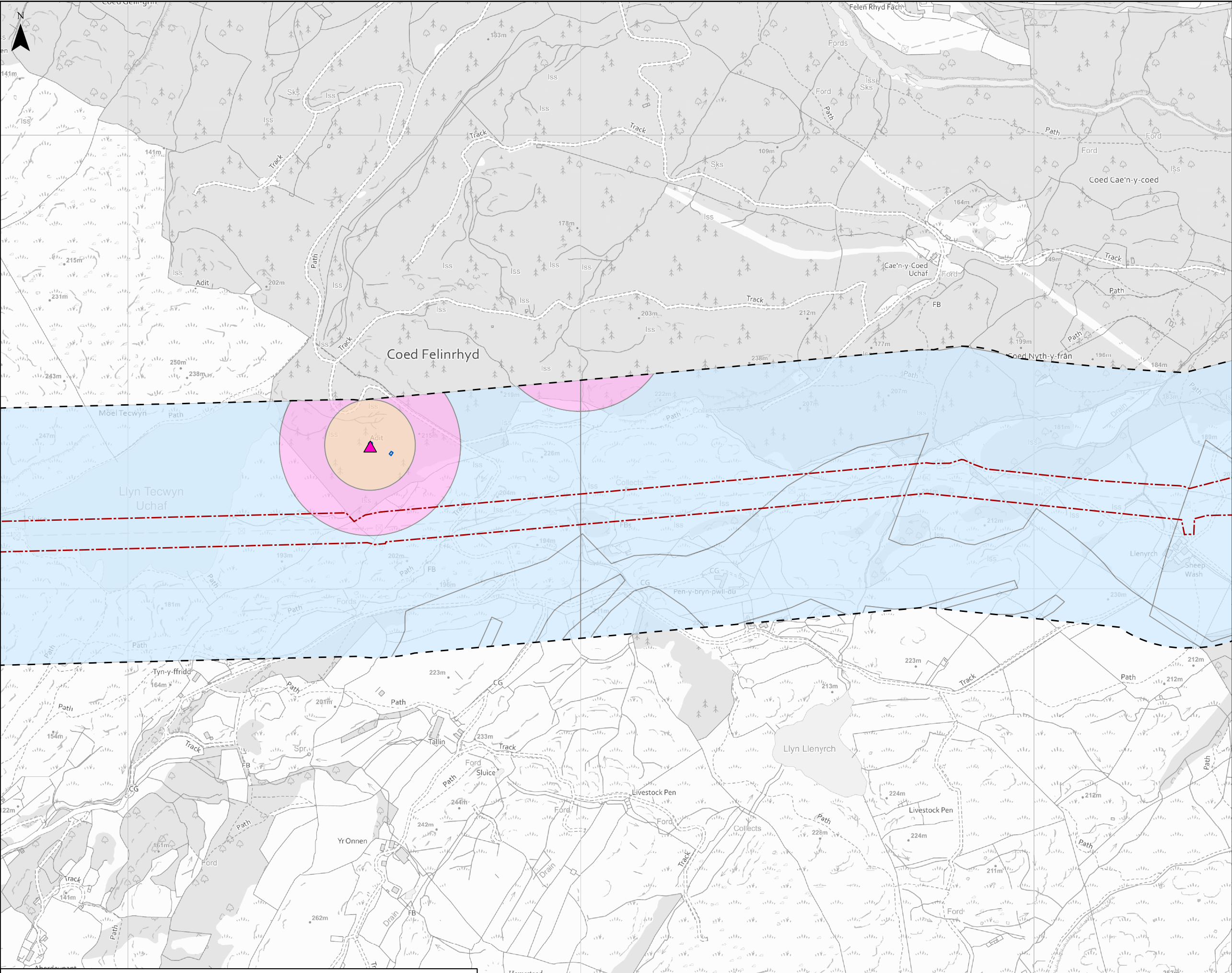
4. Underground mining is known or considered likely within or very close to the area. The location, extent and nature of mining should be considered in any site investigation. Potential for difficult ground conditions should be considered.

A	28/05/2025	Environmental Statement	LP	SB	NL
Rev	Date	Description	GIS	Chk	App
nationalgrid					
Scheme: PENTIR TO TRAWSFYNYDD REINFORCEMENT					
Volume: VOLUME 8: APPENDICES WIDER WORKS					
Document Title: FIGURE 6.A.8 MINING, QUARRYING AND MINERAL RESOURCES					
Creator: LP	Date: 28/08/2025	Checker: SB	Date: 28/08/2025	Approver: NL	Date: 28/08/2025
Document Type: FIGURE	Scale: 1:8,000	Format: A3	Sheets: 16 OF 19	Rev: A	

Contains OS data © Crown Copyright and database right 2025. © Crown copyright and database rights 2025 Ordnance Survey AC0000808122. © National Grid UK. Background Mapping information has been reproduced from the Ordnance Survey map by permission of Ordnance Survey on behalf of The controller of His Majesty's Stationery Office. © Crown Copyright Ordnance Survey National Grid Electricity Transmission (0040171974). Derived from BGS Digital Data under Licence. British Geological Survey. ©NERC. © Crown copyright and database rights 2023 Ordnance Survey AC0000821460.







- Legend**
- Indicative Wider Works Site Boundary
  - 250m Buffer of Indicative Wider Works Site Boundary
  - British Pit<sup>1</sup>
  - Underground Workings<sup>2</sup>
  - Non Coal Underground Mine Workings<sup>1, 2</sup>
  - Non Coal Underground Mining Considered Likely<sup>1, 3</sup>
  - Non Coal Underground Mining Known or Considered Likely<sup>1, 4</sup>

**NOTES**

1. British pit, historical mineral planning areas and non coal underground mine workings data supplied as part of the Groundsure data search request. The search area was 250m from the Works site boundary at the time of the search request.
2. Underground mine workings may have occurred in the past or current mines may be working at significant depth to modern engineering standards. Potential for difficult ground conditions are unlikely and are at a level where they need not be considered
3. Underground mining is considered likely to have occurred within or close to the area. The location, extent and nature of mining should be considered in any site investigation. Potential for difficult ground conditions should be considered.
4. Underground mining is known or considered likely within or very close to the area. The location, extent and nature of mining should be considered in any site investigation. Potential for difficult ground conditions should be considered.

A	28/05/2025	Environmental Statement	LP	SB	NL
Rev	Date	Description	GIS	Chk	App

nationalgrid					
Scheme: PENTIR TO TRAWSFYNYDD REINFORCEMENT					
Volume: VOLUME 8: APPENDICES WIDER WORKS					
Document Title: FIGURE 6.A.8 MINING, QUARRYING AND MINERAL RESOURCES					
Creator: LP	Date: 28/08/2025	Checker: SB	Date: 28/08/2025	Approver: NL	Date: 28/08/2025
Document Type: FIGURE	Scale: 1:8,000	Format: A3	Sheets: 17 OF 19	Rev: A	

Contains OS data © Crown Copyright and database right 2025. © Crown copyright and database rights 2025 Ordnance Survey AC0000808122. © National Grid UK. Background Mapping information has been reproduced from the Ordnance Survey map by permission of Ordnance Survey on behalf of The controller of His Majesty's Stationery Office. © Crown Copyright Ordnance Survey National Grid Electricity Transmission (0040171974). Derived from BGS Digital Data under Licence. British Geological Survey. ©NERC. © Crown copyright and database rights 2023 Ordnance Survey AC0000821460.