





Legend					
	Glaslyn Works Site Boundary				
	250m Buffer of Glaslyn Works Site Boundary - East				
	Surface Ground Workings ¹				
<div style="border: 1px solid black; width: 100%; height: 100%;"></div>					
NOTES					
<p>1. Surface ground workings and underground workings data was supplied by Groundsure as part of the Groundsure data search request. The search area was 250m from the Works site boundary at the time of the search request.</p>					
A	28/08/2025	Environmental Statement	LP	SB	NL
Rev	Date	Description	GIS	Chk	App
					
Scheme: PENTIR TO TRAWSFYNYDD REINFORCEMENT					
Volume: VOLUME 4: GLASLYN CABLES WORKS					
Document Title: FIGURE 4.7.8 SURFACE GROUND WORKINGS					
Creator: LP	Date: 28/08/2025	Checker: SB	Date: 28/08/2025	Approver: NL	Date: 28/08/2025
Document Type: FIGURE	Scale: 1:6,000	Format: A3	Sheets: 4 OF 4	Rev: A	



GLASLYN CABLE WORKS

Legend

Works Site Boundary

Proposed Underground Cable Route

A	11/08/2025	Environmental Statement	JP	HS	RB
Rev	Date	Description	GIS	Chk	App

nationalgrid

Scheme:

GLASLYN CABLE WORKS

Volume:

Document Title:

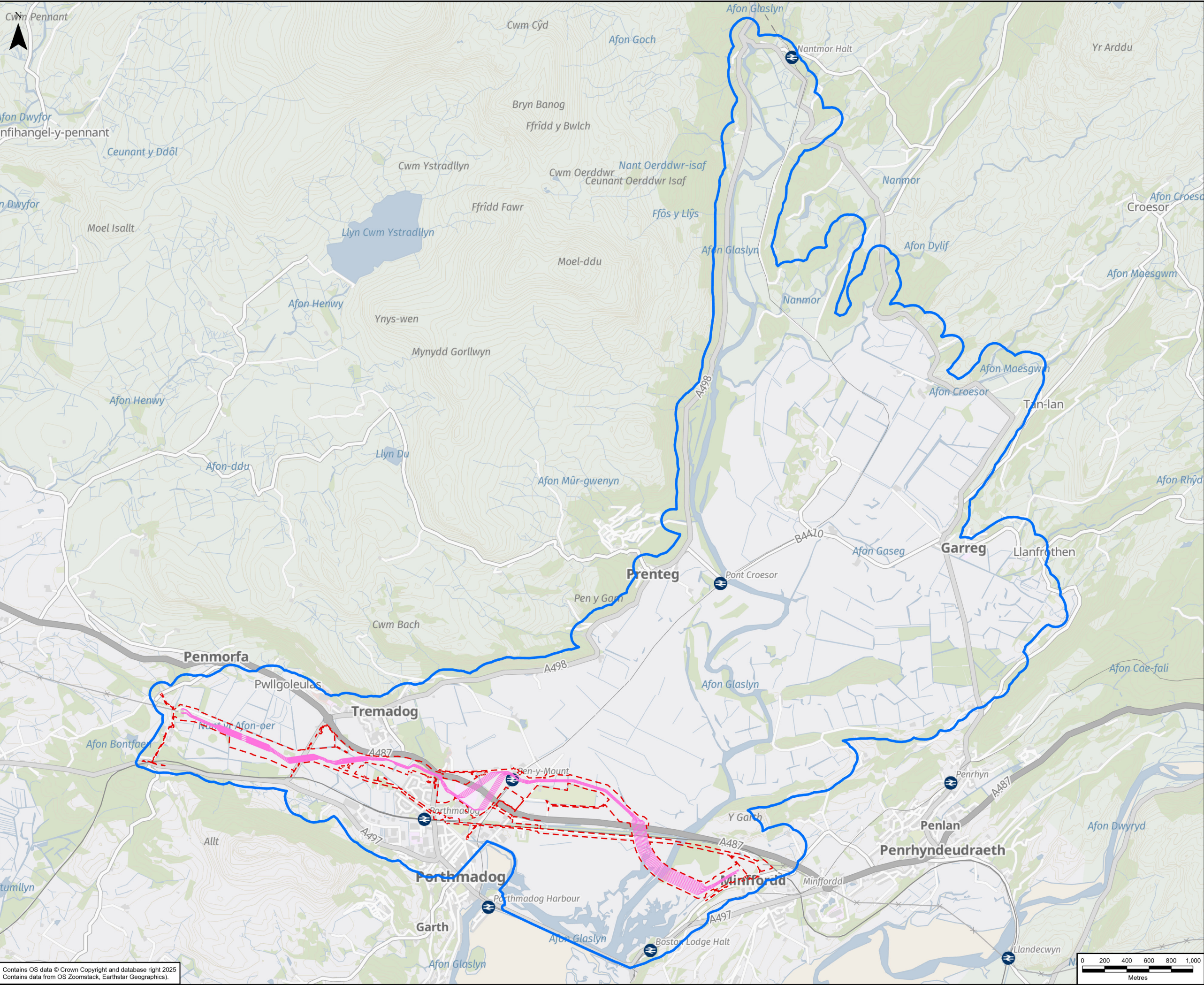
FIGURE 4.8.1
SITE LOCATION

Creator: <div>JP</div>	Date: <div>14/08/2025</div>	Checker: <div>HS</div>	Date: <div>14/08/2025</div>	Approver: <div>NL</div>	Date: <div>14/08/2025</div>
Document Type: <div>FIGURE</div>	Scale: <div>1:18,000</div>	Format: <div>A3</div>	Sheets: <div>OF</div>	Rev: <div>A</div>	

02004006008001,000

Metres

Maxar, Microsoft, Earthstar Geographics).



Contains OS data © Crown Copyright and database right 2025
Contains data from OS Zoomstack, Earthstar Geographics).

GLASLYN CABLE WORKS

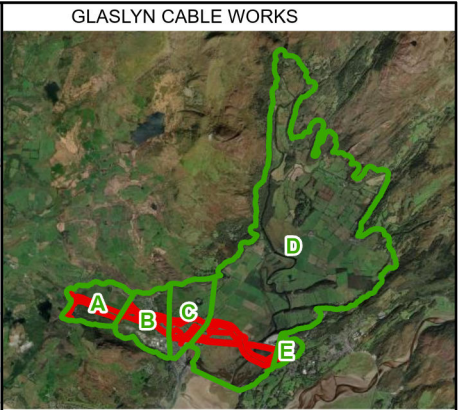
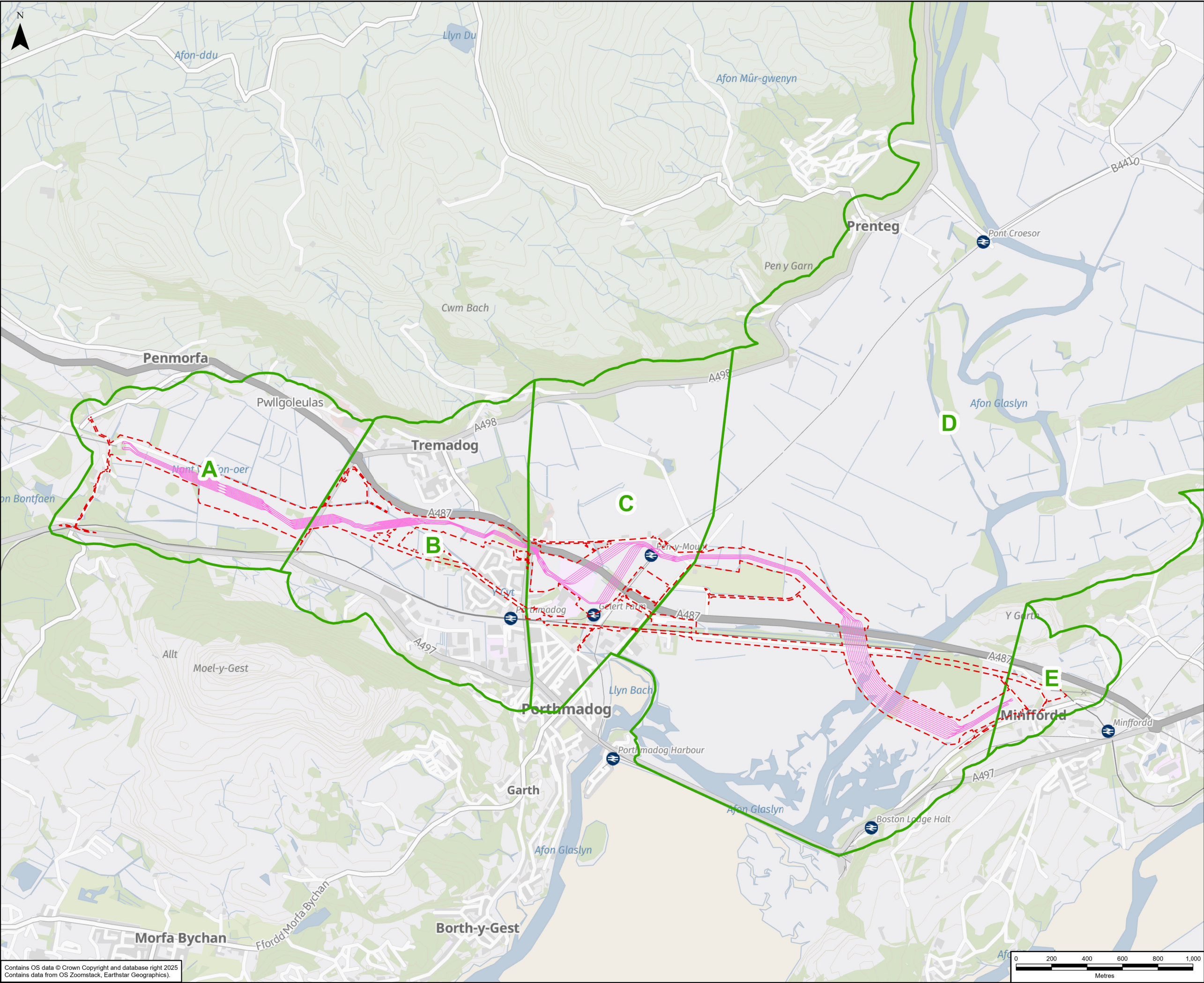
Legend

Works Site Boundary

Zone of Influence

Proposed Underground Cable Route

A	11/8/2025	Environmental Statement	JP	HS	RB
Rev	Date	Description	GIS	Chk	App
<div><div>nationalgrid</div></div>					
Scheme:		GLASLYN CABLE WORKS			
Volume:					
Document Title:		FIGURE 4.8.2 ZONE OF INFLUENCE			
Creator:	Date:	Checker:	Date:	Approver:	Date:
JP	14/08/2025	HS	14/08/2025	NL	14/08/2025
Document Type:	Scale:	Format:	Sheets:	Rev:	
FIGURE	1:32,000	A3		A	



Legend

- Works Site Boundary
- Proposed Underground Cable Route
- Route Breakdown Section

A	11/08/2025	Environmental Statement	JP	HS	RB
Rev	Date	Description	GIS	Chk	App

Scheme:

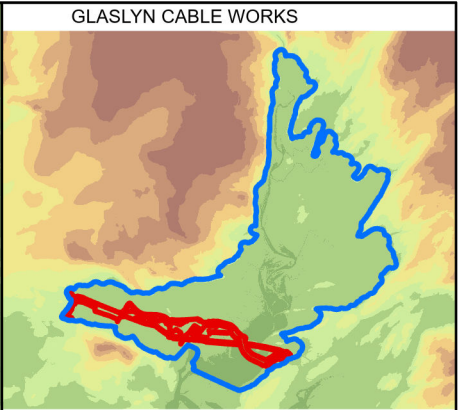
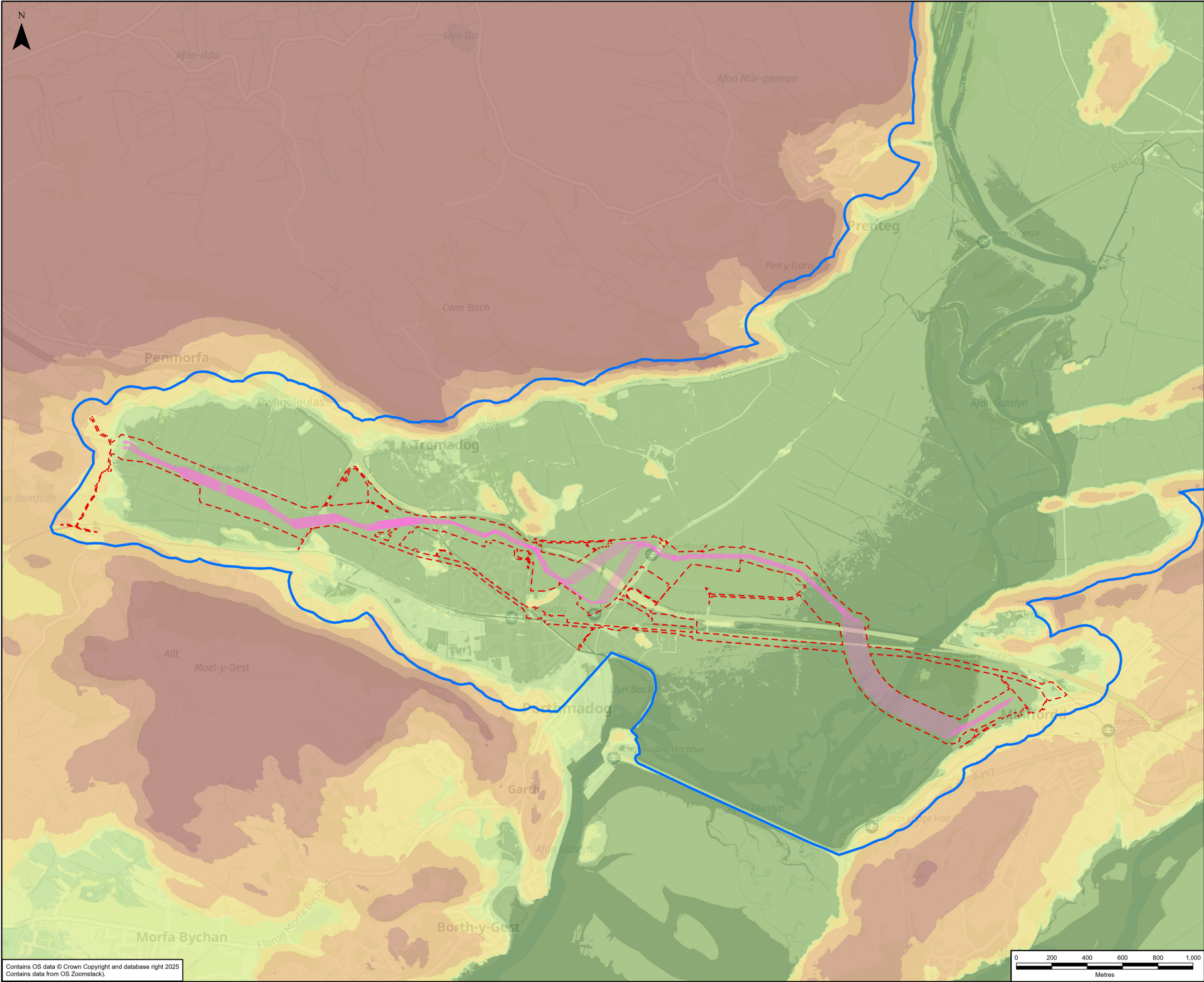
GLASLYN CABLE WORKS

Volume:

Document Title:

FIGURE 4.8.3
ROUTE BREAKDOWN

Creator: <div>JP</div>	Date: <div>14/08/2025</div>	Checker: <div>HS</div>	Date: <div>14/08/2025</div>	Approver: <div>NL</div>	Date: <div>14/08/2025</div>
Document Type: <div>FIGURE</div>	Scale: <div>1:20,000</div>	Format: <div>A3</div>	Sheets:	Rev: <div>A</div>	



Legend

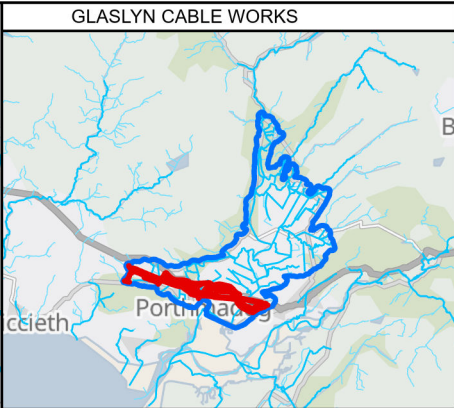
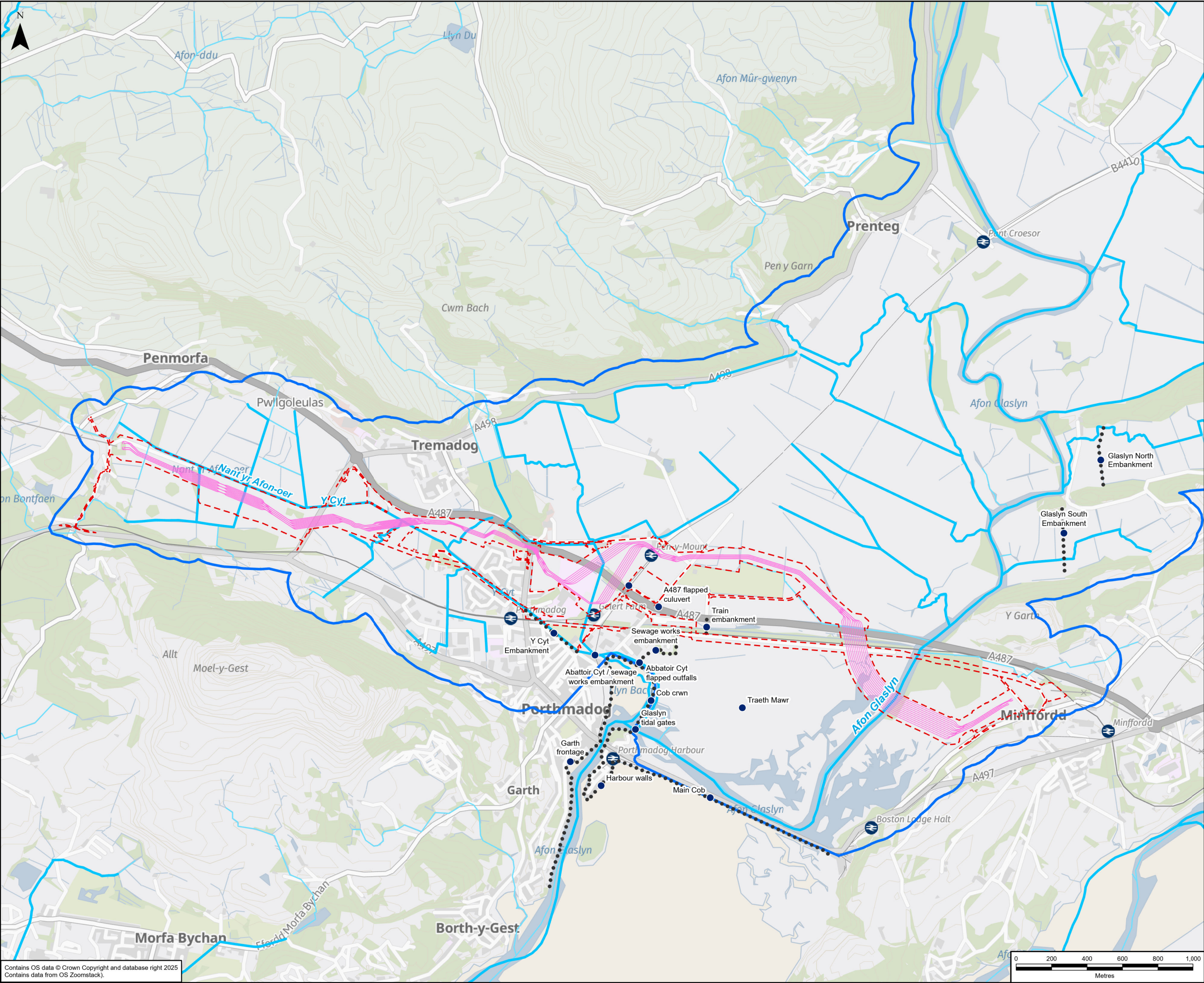
- Works Site Boundary
- Zone of Influence
- Proposed Underground Cable Route

Elevation mAOD

- < 1
- 1 - 3
- 3 - 5
- 5 - 10
- 10 - 25
- 25 - 50
- 50 - 75
- > 75

A	11/08/2025	Environmental Statement	JP	HS	RB
Rev	Date	Description	GIS	Chk	App
nationalgrid					
Scheme:		GLASLYN CABLE WORKS			
Volume:					
Document Title:		FIGURE 4.8.4 TOPOGRAPHIC OVERVIEW			
Creator:	Date:	Checker:	Date:	Approver:	Date:
JP	14/08/2025	HS	14/08/2025	NL	14/08/2025
Document Type:	Scale:	Format:	Sheets:	Rev:	
FIGURE	1:20,000	A3		A	

Contains OS data © Crown Copyright and database right 2025
Contains data from OS Zoomstack).

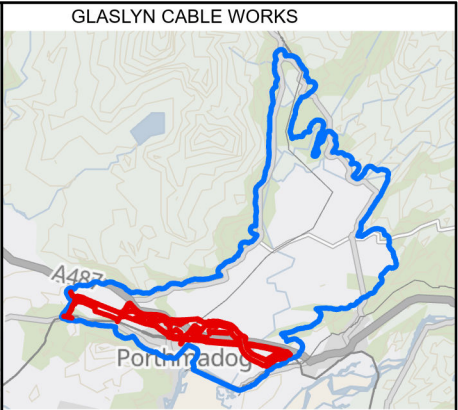
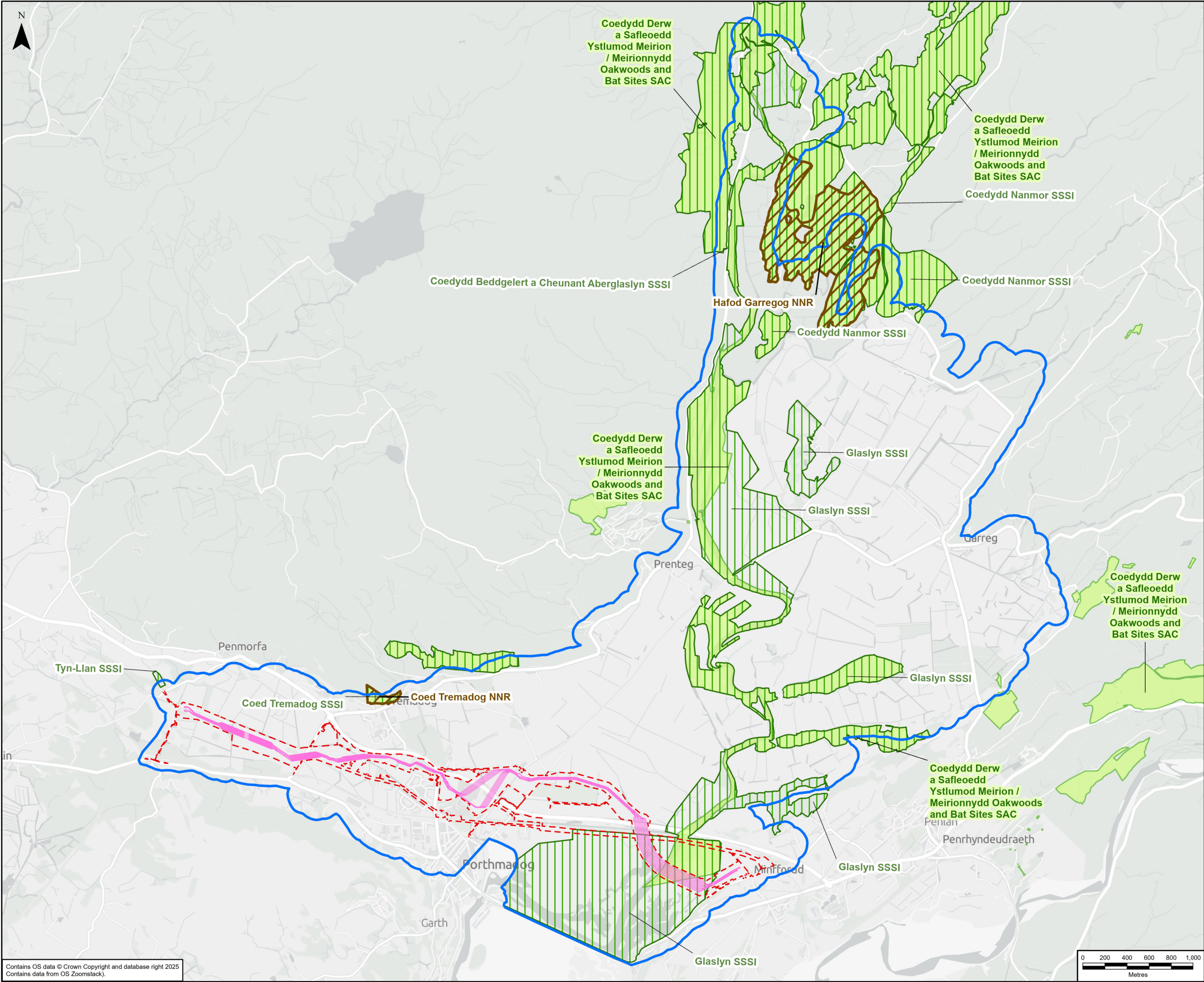


- Legend
- Works Site Boundary
 - Zone of Influence
 - Proposed Underground Cable Route
 - NRW Main River
 - Ordinary Watercourse
 - Defence Embankment
 - Hydrological Structure

A	11/08/2025	Environmental Statement	JP	HS	RB
Rev	Date	Description	GIS	Chk	App

nationalgrid					
Scheme: GLASLYN CABLE WORKS					
Volume:					
Document Title: FIGURE 4.8.5 HYDROLOGICAL OVERVIEW					
Creator: JP	Date: 14/08/2025	Checker: HS	Date: 14/08/2025	Approver: NL	Date: 14/08/2025
Document Type: FIGURE	Scale: 1:20,000	Format: A3	Sheets:	Rev: A	

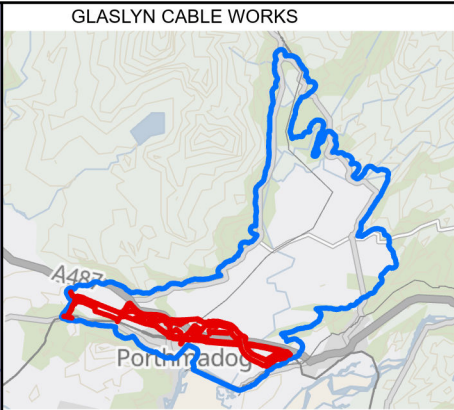
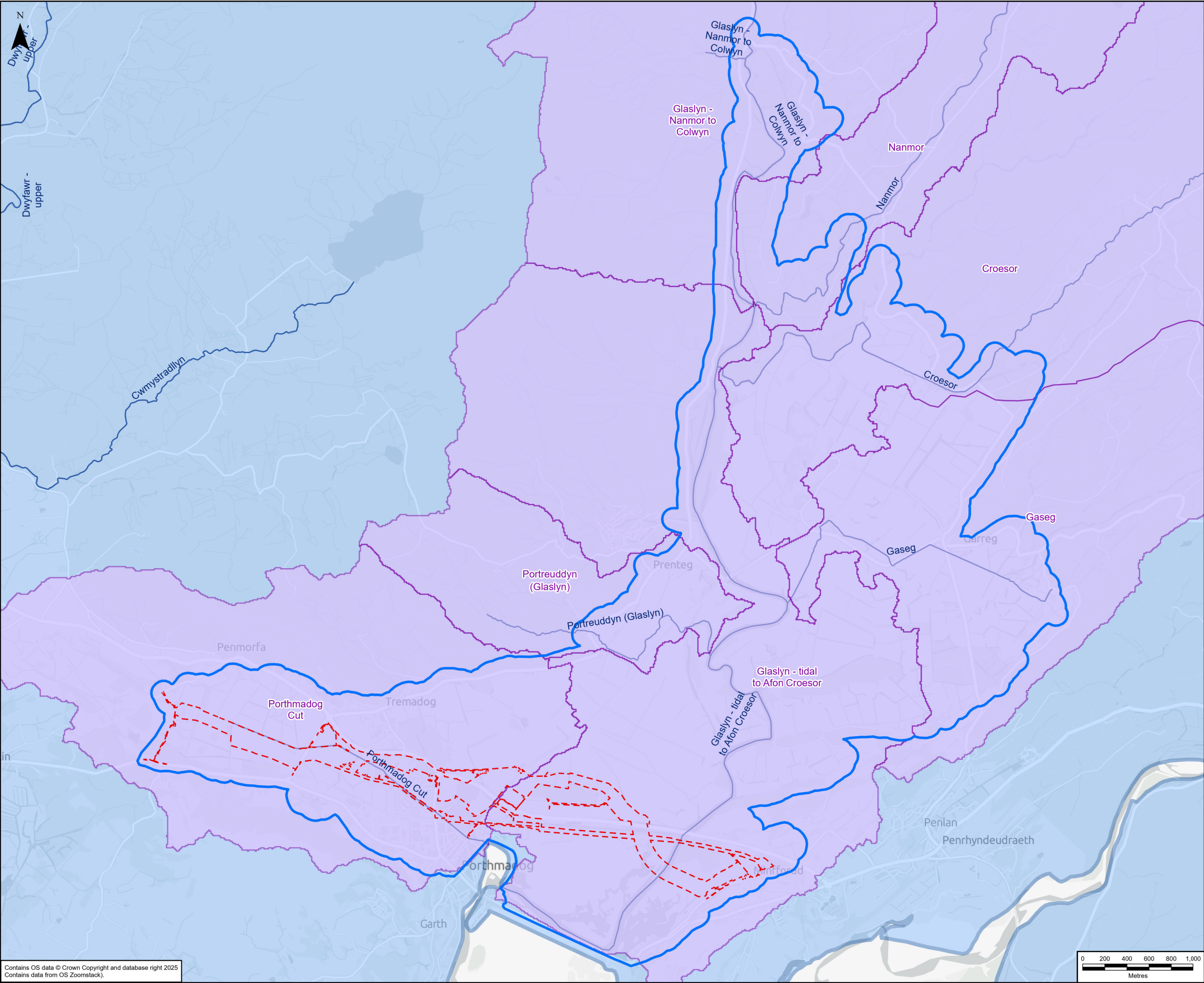
Contains OS data © Crown Copyright and database right 2025
Contains data from OS Zoomstack).



- Legend
- Works Site Boundary
 - Zone of Influence
 - Proposed Underground Cable Route
 - NRW National Nature Reserve (NNR)
 - NRW Site of Scientific Interest (SSSI)
 - NRW Special Area of Conservation (SAC)

A	13/08/2025	Environmental Statement	JP	HS	RB
Rev	Date	Description	GIS	Chk	App
nationalgrid					
Scheme: GLASLYN CABLE WORKS					
Volume:					
Document Title: FIGURE 4.8.7 WATER DEPENDANT DESIGNATED SITES					
Creator: JP	Date: 14/08/2025	Checker: HS	Date: 14/08/2025	Approver: NL	Date: 14/08/2025
Document Type: FIGURE	Scale: 1:32,000	Format: A3	Sheets:	Rev: A	

Contains OS data © Crown Copyright and database right 2025
Contains data from OS Zoomstack).



- Legend**
- Works Site Boundary
 - Zone of Influence
 - WFD Groundwater Body
Llyn and Eryri (GB41002G204600)
 - WFD River Water Body
 - WFD River Water Body
Glaslyn - Nanmor to Colwyn (GB110065053910)
Nanmor (GB110065053930)
Glaslyn - tidal to Afon Croesor (GB110065053860)
Croesor (GB110065053890)
Gaseg (GB110065053840)
Portreuddyn (Glaslyn) (GB110065053810)
Porthmadog Cut (GB110065053800)

A	13/08/2025	Environmental Statement	JP	HS	RB
Rev	Date	Description	GIS	Chk	App

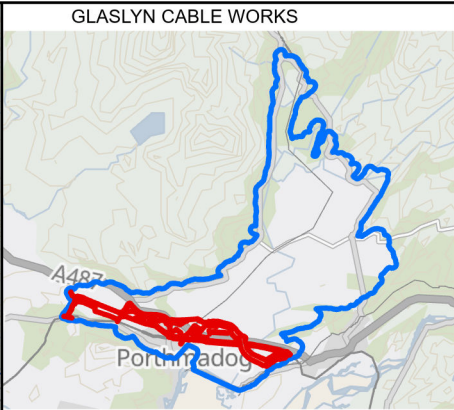
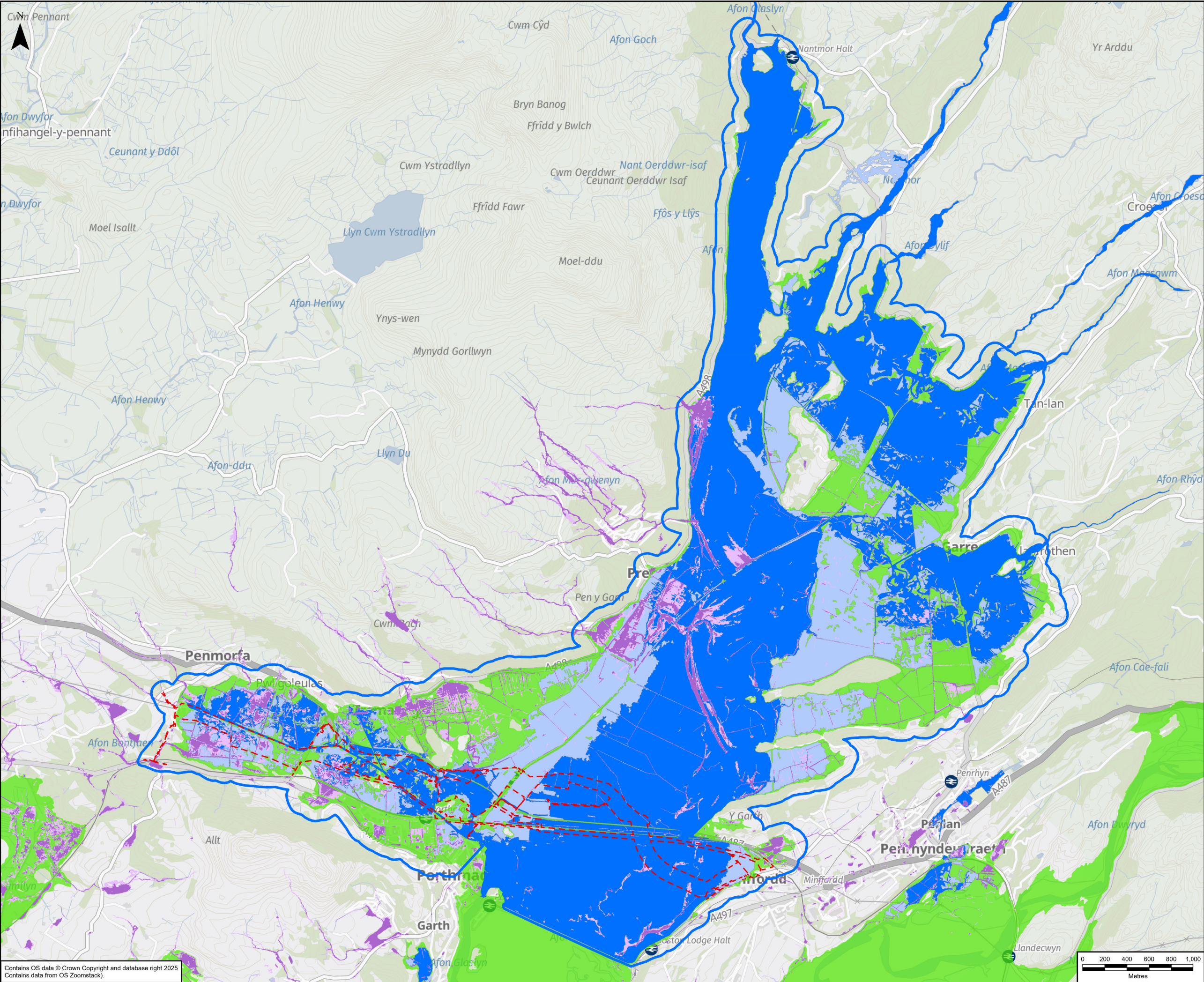


Scheme: GLASLYN CABLE WORKS

Volume:

Document Title: FIGURE 4.8.8
WATER FRAMEWORK DIRECTIVE WATERBODIES

Creator: JP	Date: 14/08/2025	Checker: HS	Date: 14/08/2025	Approver: NL	Date: 14/08/2025
Document Type: FIGURE	Scale: 1:32,000	Format: A3	Sheets:	Rev: A	

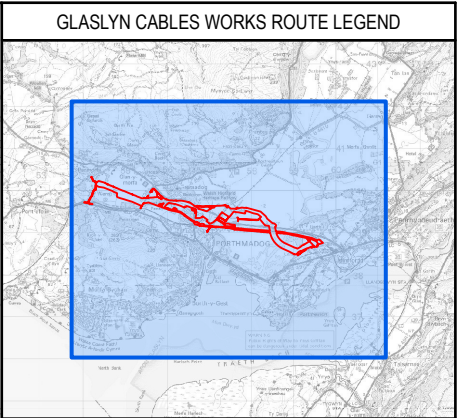
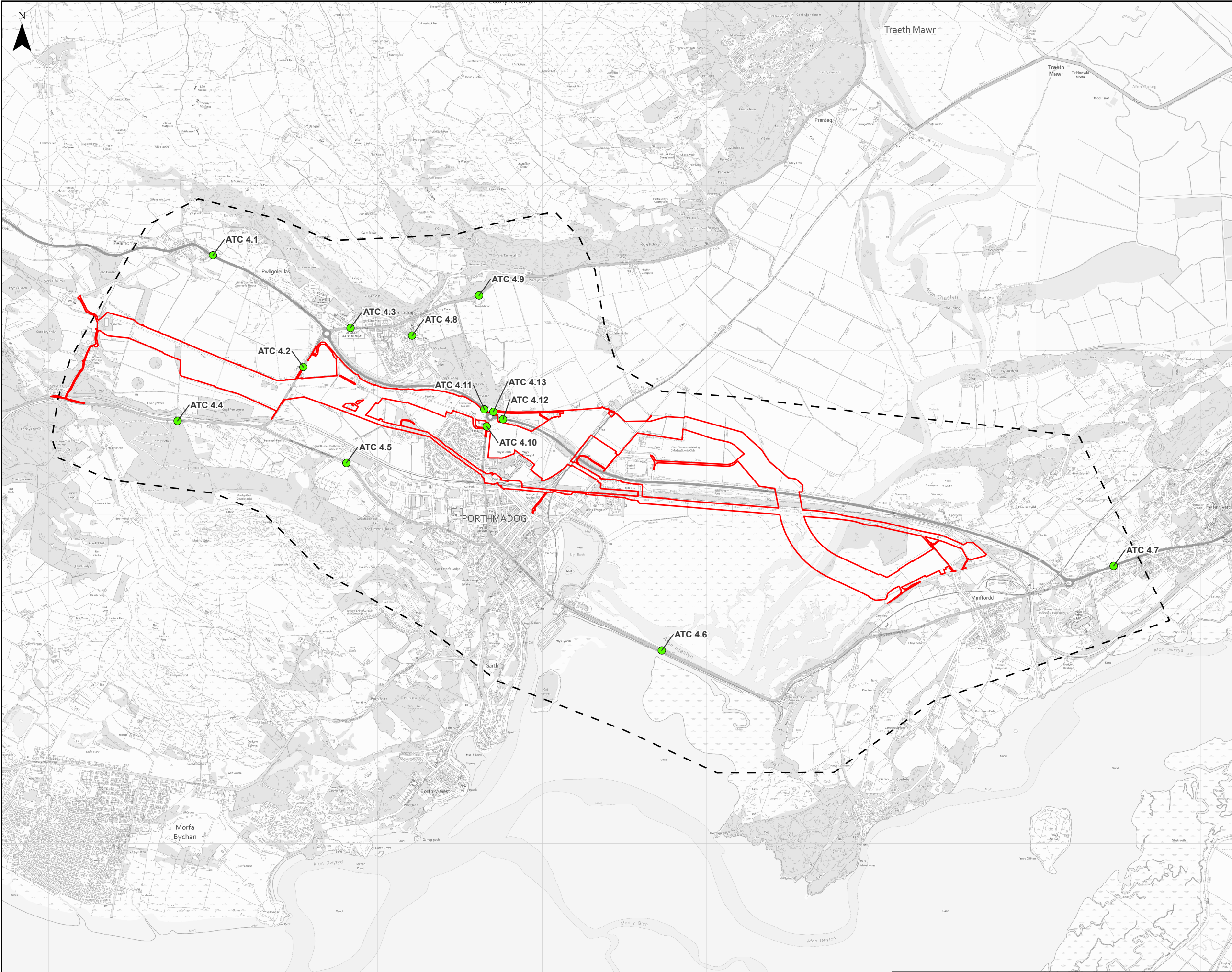


Legend

- Works Site Boundary
- Zone of Influence
- NRW Flood Risk from Rivers
 - Flood Zone 3
 - Flood Zone 2
- NRW Flood Risk from Surface Water
 - Flood Zone 3
 - Flood Zone 2
- NRW Flood Risk from Tidal Water
 - Flood Zone 3
 - Flood Zone 2

A	13/08/2025	Environmental Statement	JP	HS	RB
Rev	Date	Description	GIS	Chk	App
nationalgrid					
Scheme:		GLASLYN CABLE WORKS			
Volume:					
Document Title:		FIGURE 4.8.9 FLOOD RISK OVERVIEW			
Creator:	Date:	Checker:	Date:	Approver:	Date:
JP	14/08/2025	HS	14/08/2025	NL	14/08/2025
Document Type:	Scale:	Format:	Sheets:	Rev:	
FIGURE	1:32,000	A3		A	

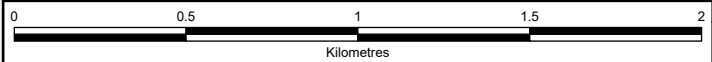
Contains OS data © Crown Copyright and database right 2025
Contains data from OS Zoomstack).

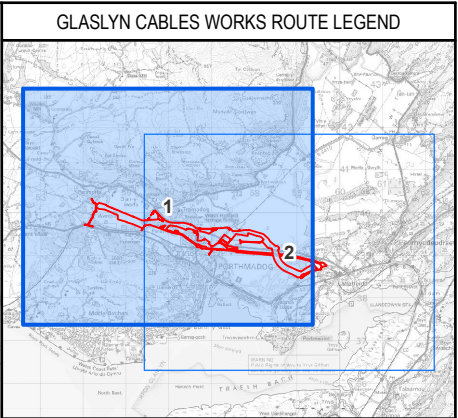
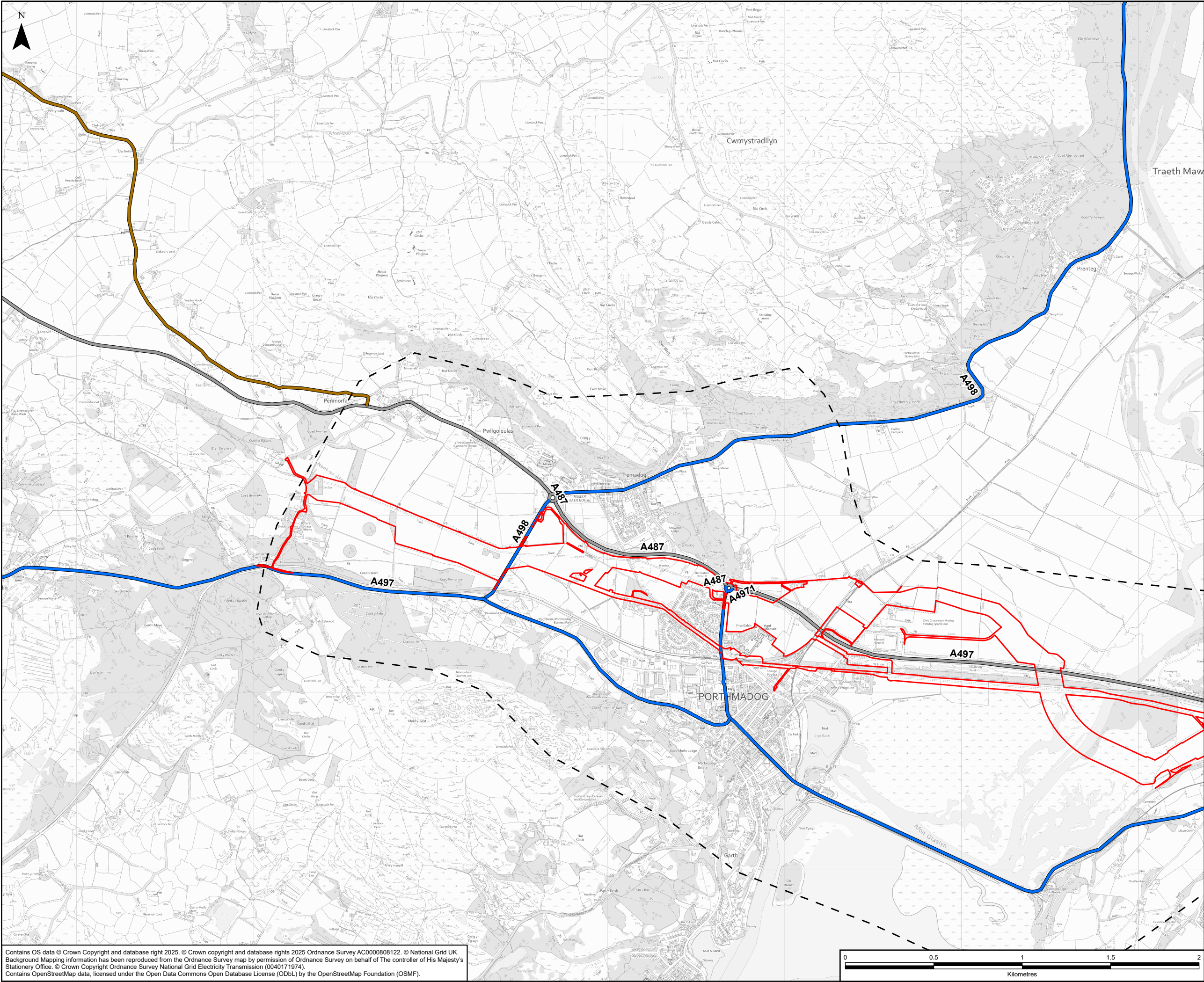


- Legend**
- Glaslyn Works Site Boundary
 - Study Area
 - Automatic Traffic Count (ATC) Location

A	18/08/2025	Environmental Statement	LP	AB	MR
Rev	Date	Description	GIS	Chk	App
nationalgrid					
Scheme: PENTIR TO TRAWSFYNYDD REINFORCEMENT					
Volume: VOLUME 4: GLASLYN CABLES WORKS					
Document Title: FIGURE 4.9.1 TRAFFIC AND TRANSPORT STUDY AREA AND TRAFFIC SURVEY LOCATIONS					
Creator: LP	Date: 18/08/2025	Checker: AB	Date: 18/08/2025	Approver: MR	Date: 18/08/2025
Document Type: FIGURE	Scale: 1:22,000	Format: A3	Sheets: 1 OF 1	Rev: A	

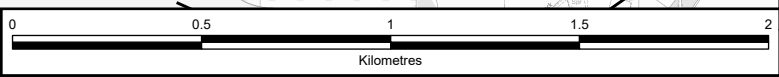
Contains OS data © Crown Copyright and database right 2025. © Crown copyright and database rights 2025 Ordnance Survey AC0000808122. © National Grid UK. Background Mapping information has been reproduced from the Ordnance Survey map by permission of Ordnance Survey on behalf of The controller of His Majesty's Stationary Office. © Crown Copyright Ordnance Survey National Grid Electricity Transmission (0040171974).



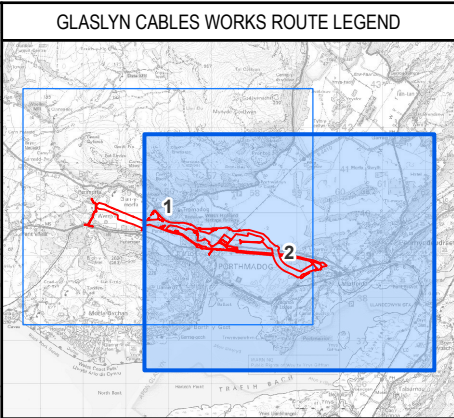
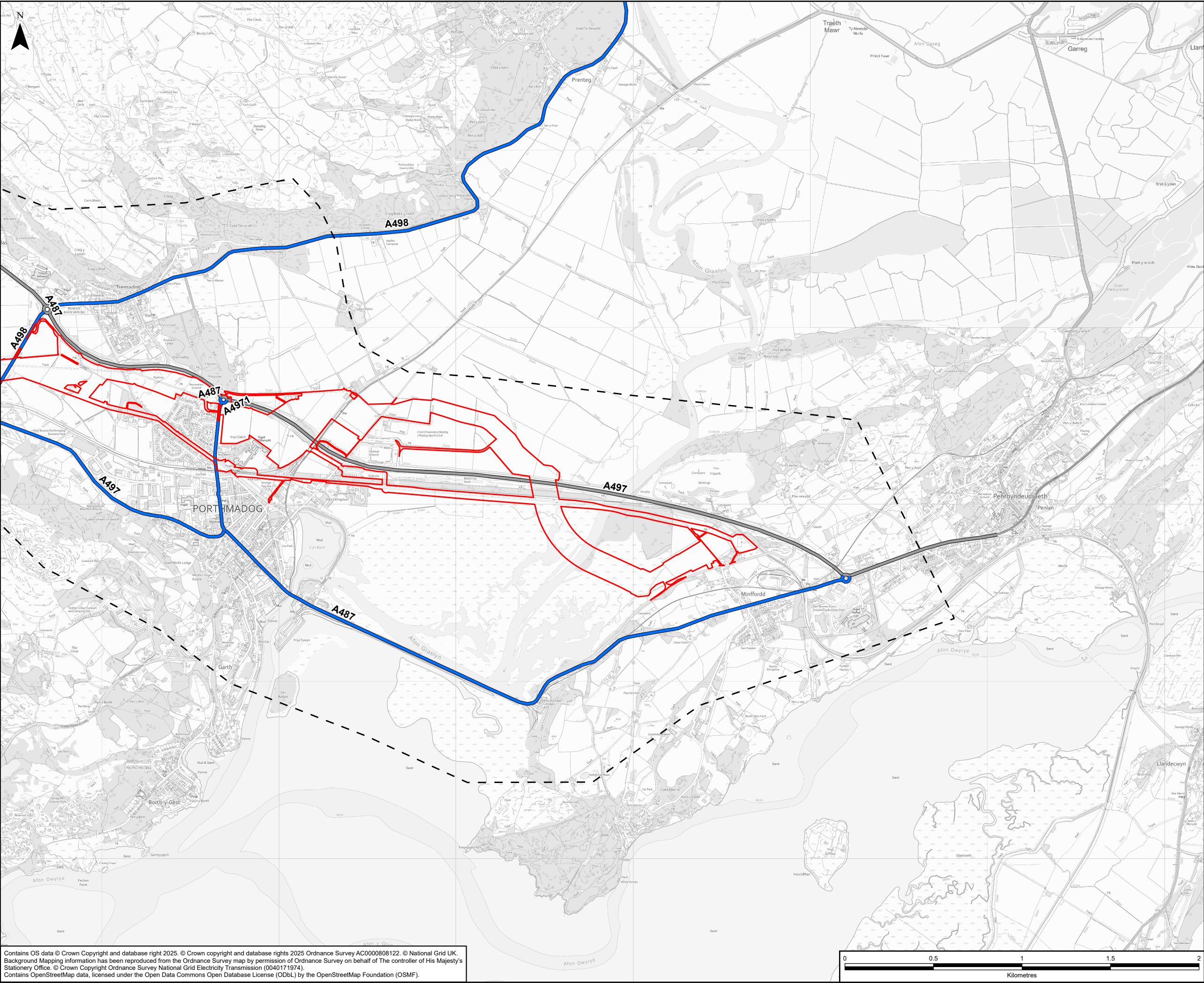


- Legend**
- Glaslyn Works Site Boundary
 - Study Area
 - Road Network**
 - Trunk
 - Primary
 - Tertiary

Contains OS data © Crown Copyright and database right 2025. © Crown copyright and database rights 2025 Ordnance Survey AC0000808122. © National Grid UK. Background Mapping information has been reproduced from the Ordnance Survey map by permission of Ordnance Survey on behalf of The controller of His Majesty's Stationery Office. © Crown Copyright Ordnance Survey National Grid Electricity Transmission (0040171974). Contains OpenStreetMap data, licensed under the Open Data Commons Open Database License (ODbL) by the OpenStreetMap Foundation (OSMF).

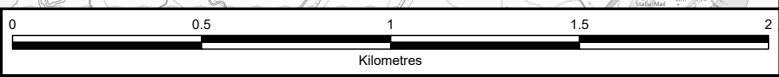


A	18/08/2025	Environmental Statement	LP	AB	MR
Rev	Date	Description	GIS	Chk	App
nationalgrid					
Scheme: PENTIR TO TRAWSFYNYDD REINFORCEMENT					
Volume: VOLUME 4: GLASLYN CABLES WORKS					
Document Title: FIGURE 4.9.2 STUDY AREA ROAD NETWORK					
Creator: LP	Date: 18/08/2025	Checker: AB	Date: 18/08/2025	Approver: MR	Date: 18/08/2025
Document Type: FIGURE	Scale: 1:20,000	Format: A3	Sheets: 1 OF 2	Rev: A	

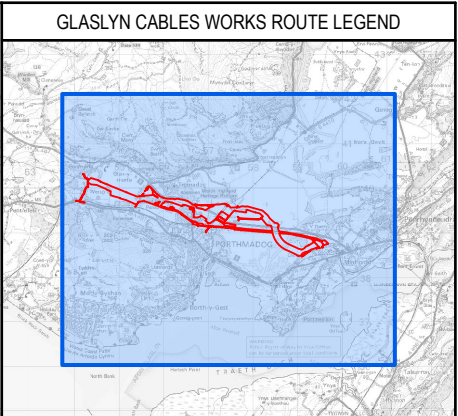
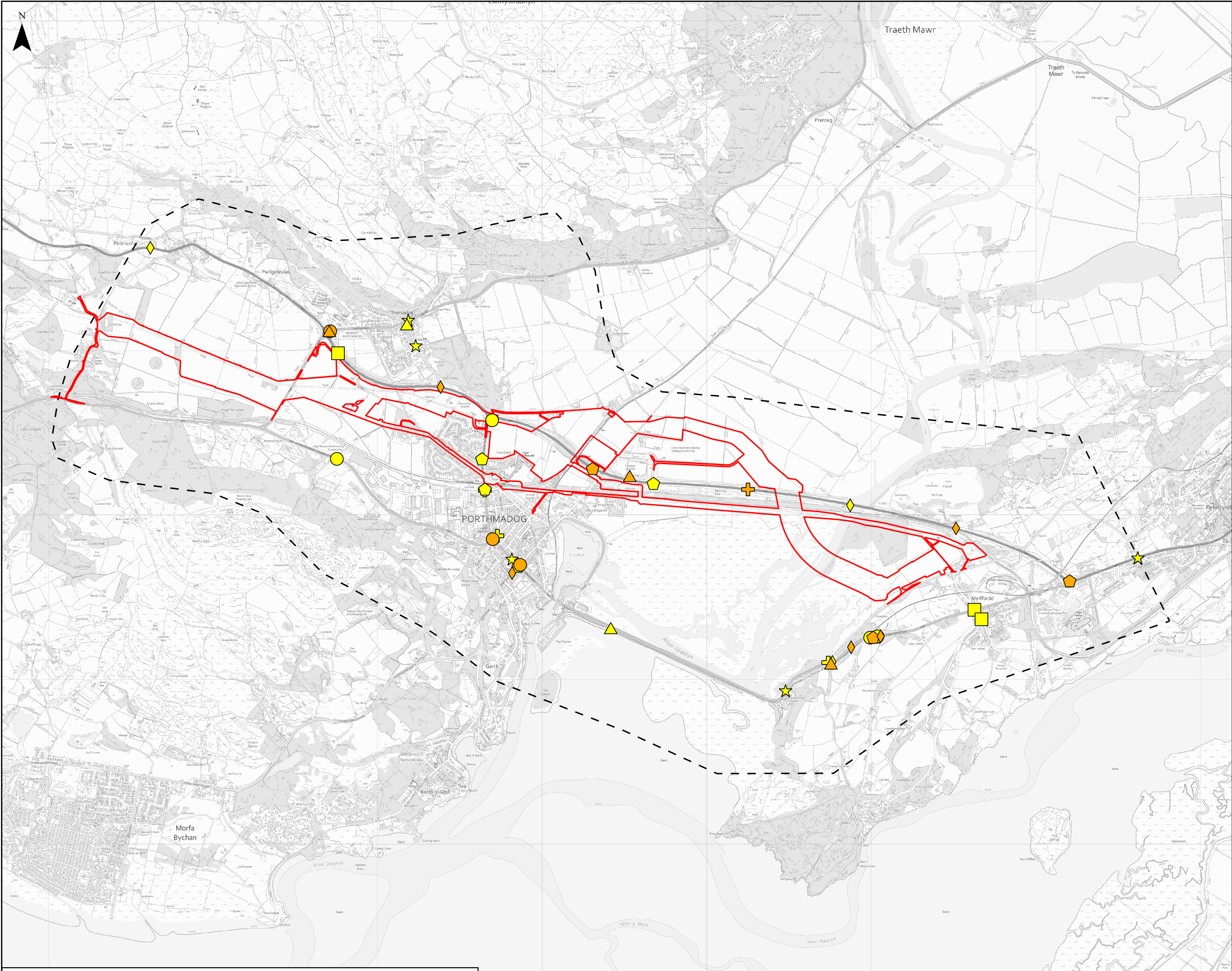


- Legend**
- Glaslyn Works Site Boundary
 - Study Area
 - Road Network**
 - Trunk
 - Primary

Contains OS data © Crown Copyright and database right 2025. © Crown copyright and database rights 2025 Ordnance Survey AC0000808122. © National Grid UK. Background Mapping information has been reproduced from the Ordnance Survey map by permission of Ordnance Survey on behalf of The controller of His Majesty's Stationery Office. © Crown Copyright Ordnance Survey National Grid Electricity Transmission (0040171974). Contains OpenStreetMap data, licensed under the Open Data Commons Open Database License (ODbL) by the OpenStreetMap Foundation (OSMF).



A	18/08/2025	Environmental Statement	LP	AB	MR
Rev	Date	Description	GIS	Chk	App
nationalgrid					
Scheme: PENTIR TO TRAWSFYNYDD REINFORCEMENT					
Volume: VOLUME 4: GLASLYN CABLES WORKS					
Document Title: FIGURE 4.9.2 STUDY AREA ROAD NETWORK					
Creator: LP	Date: 18/08/2025	Checker: AB	Date: 18/08/2025	Approver: MR	Date: 18/08/2025
Document Type: FIGURE	Scale: 1:20,000	Format: A3	Sheets: 2 OF 2	Rev: A	



Legend

Glaslyn Works Site Boundary

Study Area

Location of Recorded Accidents

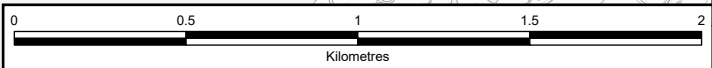
Severity

- Fatal
- Serious
- Slight

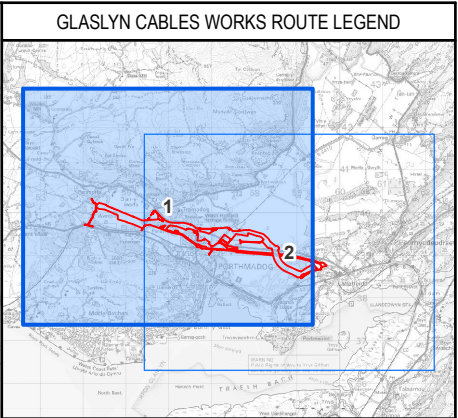
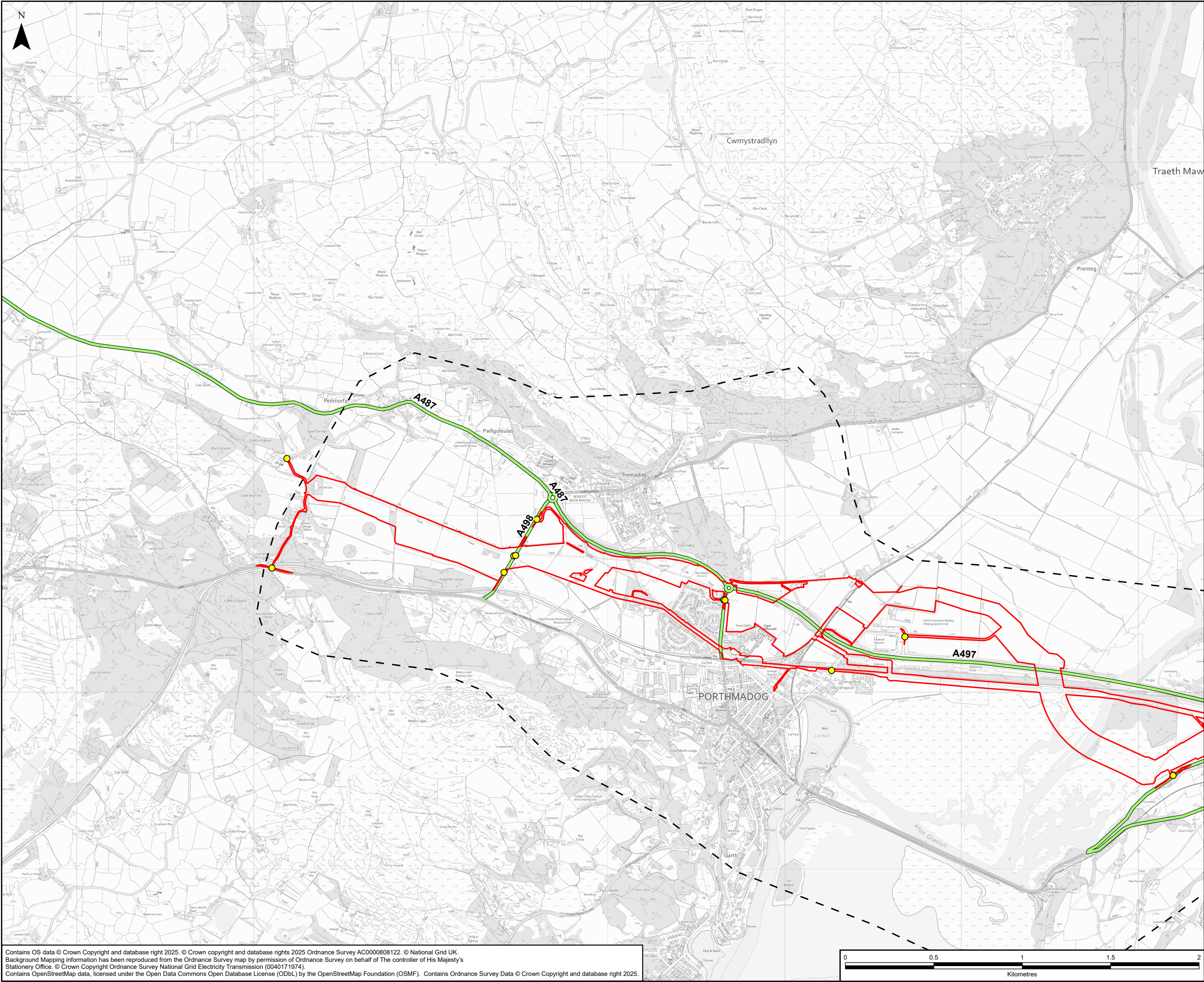
Year

- 2016
- 2017
- 2018
- 2019
- 2020
- + 2021
- ☆ 2022

Contains OS data © Crown Copyright and database right 2025. © Crown copyright and database rights 2025 Ordnance Survey AC0000808122. © National Grid UK. Background Mapping information has been reproduced from the Ordnance Survey map by permission of Ordnance Survey on behalf of The controller of His Majesty's Stationary Office. © Crown Copyright Ordnance Survey National Grid Electricity Transmission (0040171974). Contains public sector information licensed under the Open Government Licence v3.0.



A	18/08/2025	Environmental Statement	LP	AB	MR
Rev	Date	Description	GIS	Chk	App
nationalgrid					
Scheme: PENTIR TO TRAWSFYNYDD REINFORCEMENT					
Volume: VOLUME 4: GLASLYN CABLES WORKS					
Document Title: FIGURE 4.9.3 TRAFFIC ACCIDENT LOCATIONS					
Creator: LP	Date: 18/08/2025	Checker: AB	Date: 18/08/2025	Approver: MR	Date: 18/08/2025
Document Type: FIGURE	Scale: 1:22,000	Format: A3	Sheets: 1 OF 1	Rev: A	



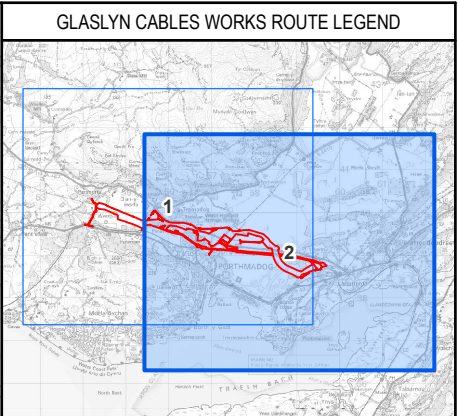
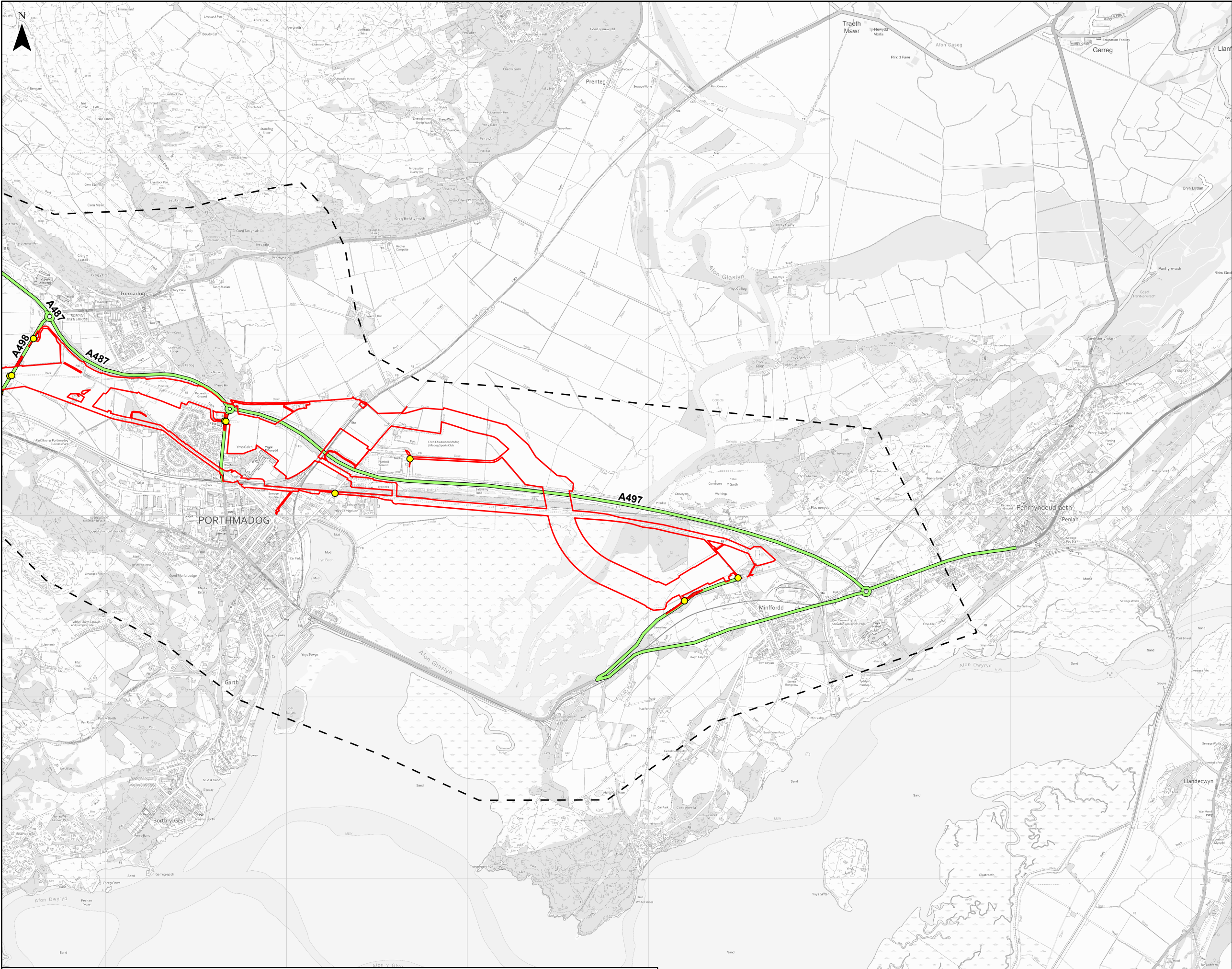
- Legend**
- Glaslyn Works Site Boundary
 - Study Area
 - Site Access Point
 - Indicative HGV Routing

A	04/09/2025	Environmental Statement	LP	AB	MR
Rev	Date	Description	GIS	Chk	App

nationalgrid					
Scheme: PENTIR TO TRAWSFYNYDD REINFORCEMENT					
Volume: VOLUME 4: GLASLYN CABLES WORKS					
Document Title: FIGURE 4.9.4 INDICATIVE HEAVY GOODS VEHICLE (HGV) ROUTEING					
Creator: LP	Date: 04/09/2025	Checker: AB	Date: 04/09/2025	Approver: MR	Date: 04/09/2025
Document Type: FIGURE	Scale: 1:20,000	Format: A3	Sheets: 1 OF 2	Rev: A	

Contains OS data © Crown Copyright and database right 2025. © Crown copyright and database rights 2025 Ordnance Survey AC0000808122. © National Grid UK. Background Mapping information has been reproduced from the Ordnance Survey map by permission of Ordnance Survey on behalf of The controller of His Majesty's Stationery Office. © Crown Copyright Ordnance Survey National Grid Electricity Transmission (0040171974). Contains OpenStreetMap data, licensed under the Open Data Commons Open Database License (ODbL) by the OpenStreetMap Foundation (OSMF). Contains Ordnance Survey Data © Crown Copyright and database right 2025.

Document Path: \\na.aecomnet.com\\fs\\EMEA\\Manchester-UKMCR5\\DCS\\Projects\\EGE\\60686216_NWWC_GIS2\\900_CAD_GIS\\920_GIS\\02_Maps\\PTR - Environmental Statement\\PTR_ES_Chp9_Fig9.4_TRA_IndicativeHGV\\Routing.aprx

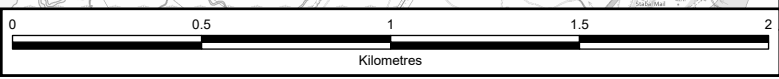


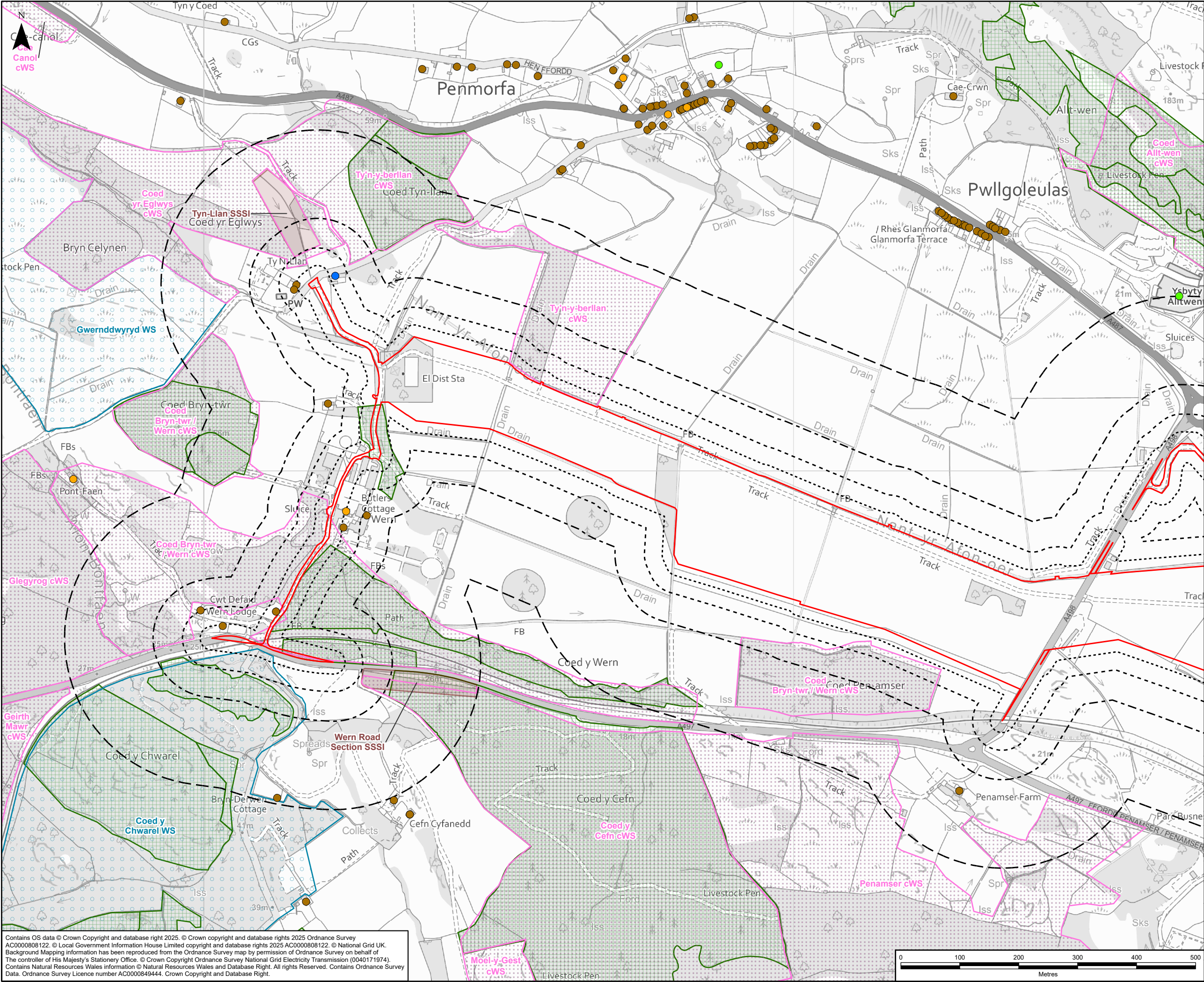
- Legend**
- Glaslyn Works Site Boundary
 - Study Area
 - Site Access Point
 - Indicative HGV Routing

A	04/09/2025	Environmental Statement	LP	AB	MR
Rev	Date	Description	GIS	Chk	App

nationalgrid					
Scheme: PENTIR TO TRAWSFYNYDD REINFORCEMENT					
Volume: VOLUME 4: GLASLYN CABLES WORKS					
Document Title: FIGURE 4.9.4 INDICATIVE HEAVY GOODS VEHICLE (HGV) ROUTEING					
Creator: LP	Date: 04/09/2025	Checker: AB	Date: 04/09/2025	Approver: MR	Date: 04/09/2025
Document Type: FIGURE	Scale: 1:20,000	Format: A3	Sheets: 2 OF 2	Rev: A	

Contains OS data © Crown Copyright and database right 2025. © Crown copyright and database rights 2025 Ordnance Survey AC0000808122. © National Grid UK. Background Mapping information has been reproduced from the Ordnance Survey map by permission of Ordnance Survey on behalf of The controller of His Majesty's Stationery Office. © Crown Copyright Ordnance Survey National Grid Electricity Transmission (0040171974). Contains OpenStreetMap data, licensed under the Open Data Commons Open Database License (ODbL) by the OpenStreetMap Foundation (OSMF). Contains Ordnance Survey Data © Crown Copyright and database right 2025.





GLASLYN CABLES WORKS ROUTE LEGEND

Legend

- Glaslyn Works Site Boundary
- 20m Buffer of Glaslyn Works Site Boundary
- 50m Buffer of Glaslyn Works Site Boundary
- 100m Buffer of Glaslyn Works Site Boundary
- 250m Buffer of Glaslyn Works Site Boundary
- Statutory Designated Sites for Nature Conservation
 - Site of Special Scientific Interest (SSSI)
- Non-Statutory Designated Sites for Nature Conservation
 - Wildlife Site - Confirmed (WS)¹
 - Wildlife Site - Candidate (cWS)¹
- Habitats of Principal Importance (HoPI)
 - Ancient Woodland
- Receptor
 - Community Facility
 - Residential Property
 - Visitor Accommodation
 - Business Premises

NOTES

1. Wildlife Sites and NWWT Sites data supplied by Cofnod.

A	27/08/2025	Environmental Statement	ID	GH	AS
Rev	Date	Description	GIS	Chk	App

Scheme: PENTIR TO TRAWSFYNYDD REINFORCEMENT

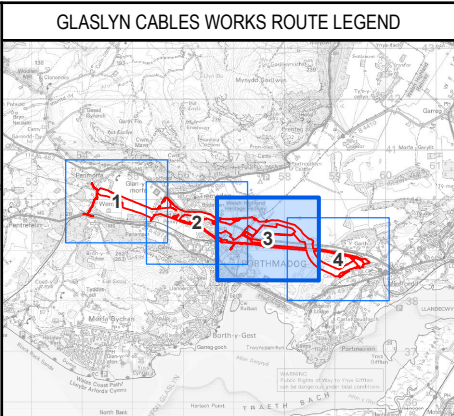
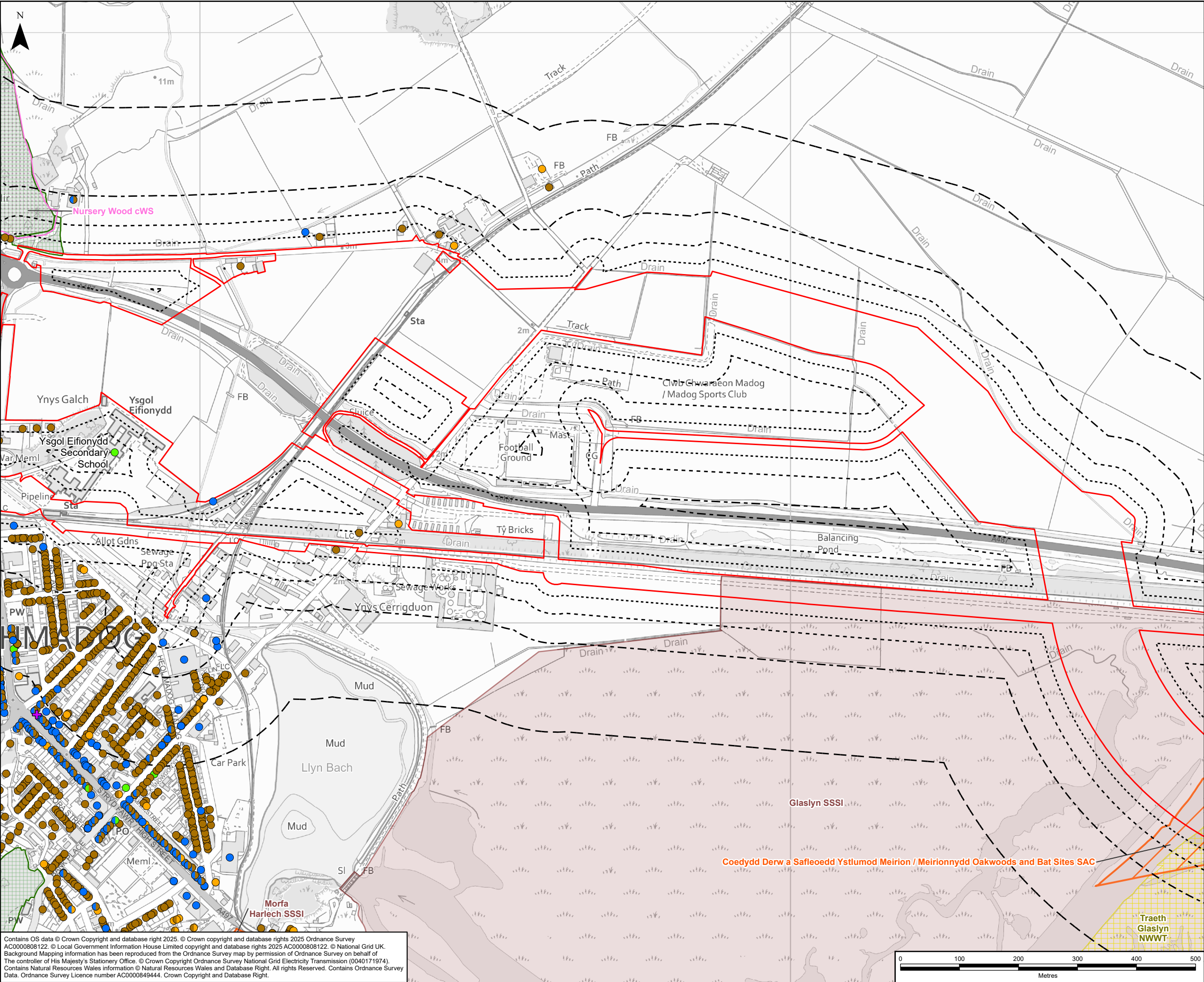
Volume: VOLUME 4: GLASLYN CABLES WORKS

Document Title: FIGURE 4.10.1 CONSTRUCTION DUST ASSESSMENT

Creator:	Date:	Checker:	Date:	Approver:	Date:
ID	27/08/2025	GH	27/08/2025	AS	27/08/2025

Document Type:	Scale:	Format:	Sheets:	Rev:
FIGURE	1:6,000	A3	1 OF 4	A

Contains OS data © Crown Copyright and database right 2025. © Crown copyright and database rights 2025 Ordnance Survey
AC0000808122. © Local Government Information House Limited copyright and database rights 2025 AC0000808122. © National Grid UK.
Background Mapping information has been reproduced from the Ordnance Survey map by permission of Ordnance Survey on behalf of
The controller of His Majesty's Stationery Office. © Crown Copyright Ordnance Survey National Grid Electricity Transmission (0040171974).
Contains Natural Resources Wales information © Natural Resources Wales and Database Right. All rights Reserved. Contains Ordnance Survey
Data. Ordnance Survey Licence number AC0000849444. Crown Copyright and Database Right.



GLASLYN CABLES WORKS ROUTE LEGEND

Legend

- Glaslyn Works Site Boundary
- 20m Buffer of Glaslyn Works Site Boundary
- 50m Buffer of Glaslyn Works Site Boundary
- 100m Buffer of Glaslyn Works Site Boundary
- 250m Buffer of Glaslyn Works Site Boundary

Statutory Designated Sites for Nature Conservation

- Special Area of Conservation (SAC)
- Site of Special Scientific Interest (SSSI)

Non-Statutory Designated Sites for Nature Conservation

- Wildlife Site - Candidate (cWS)¹
- North Wales Wildlife Trust Reserve (NWWT)¹

Habitats of Principal Importance (HoPI)

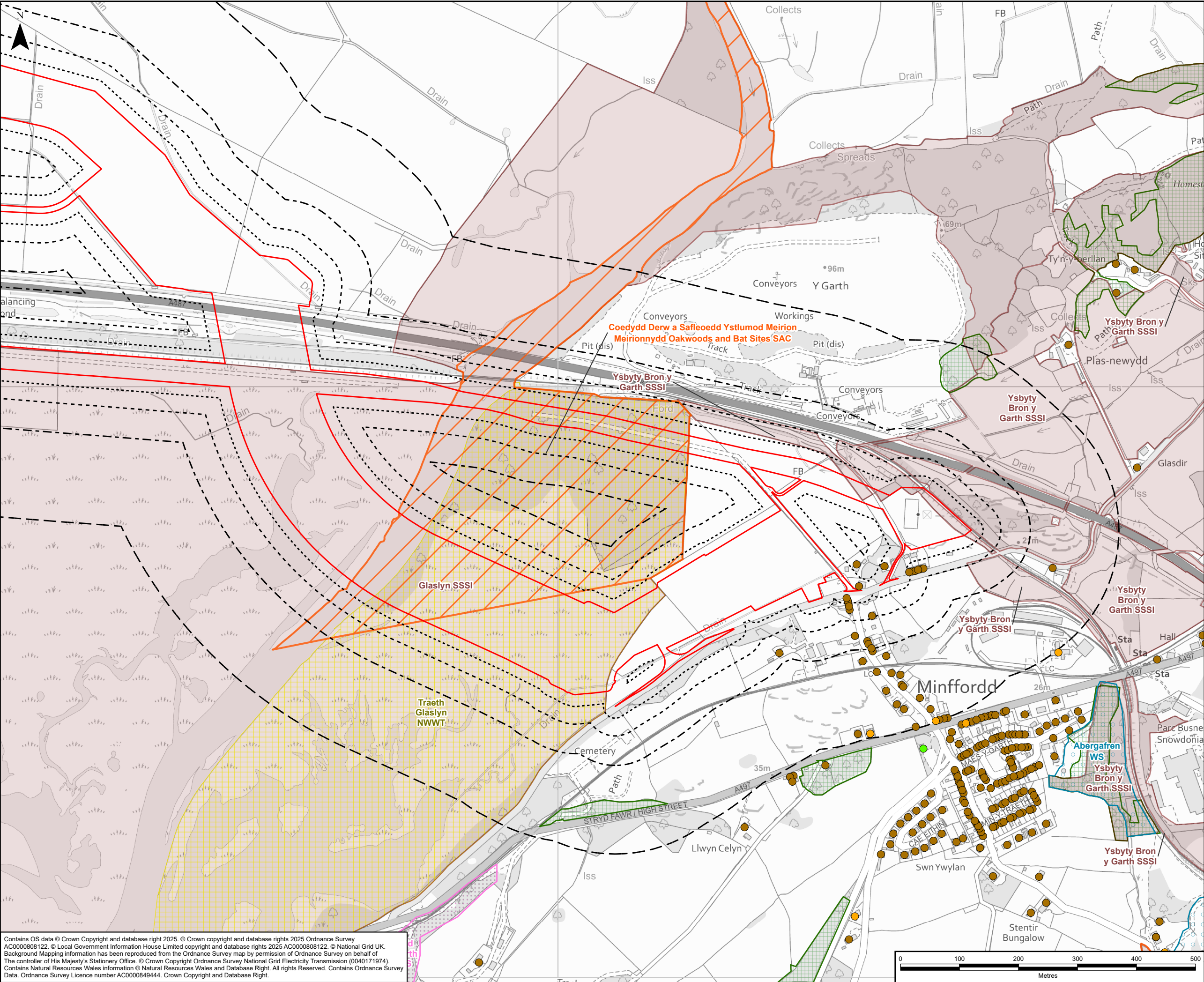
- Ancient Woodland

Receptor

- Community Facility
- Residential Property
- Visitor Accommodation
- Business Premises
- Business Premises, Community Facility
- Business Premises, Residential Property
- Business Premises, Visitor Accommodation
- Community Facility, Residential Property
- Residential Property, Visitor Accommodation
- Business Premises, Community Facility, Residential Property

NOTES					
1. Wildlife Sites and NWWT Sites data supplied by Cofnod.					
A	27/08/2025	Environmental Statement	ID	GH	AS
Rev	Date	Description	GIS	Chk	App
nationalgrid					
Scheme: PENTIR TO TRAWSFYNYDD REINFORCEMENT					
Volume: VOLUME 4: GLASLYN CABLES WORKS					
Document Title: FIGURE 4.10.1 CONSTRUCTION DUST ASSESSMENT					
Creator: ID	Date: 27/08/2025	Checker: GH	Date: 27/08/2025	Approver: AS	Date: 27/08/2025
Document Type: FIGURE	Scale: 1:6,000	Format: A3	Sheets: 3 OF 4	Rev: A	

Contains OS data © Crown Copyright and database right 2025. © Crown copyright and database rights 2025 Ordnance Survey AC0000808122. © Local Government Information House Limited copyright and database rights 2025 AC0000808122. © National Grid UK. Background Mapping information has been reproduced from the Ordnance Survey map by permission of Ordnance Survey on behalf of The controller of His Majesty's Stationery Office. © Crown Copyright Ordnance Survey National Grid Electricity Transmission (0040171974). Contains Natural Resources Wales information © Natural Resources Wales and Database Right. All rights Reserved. Contains Ordnance Survey Data. Ordnance Survey Licence number AC0000849444. Crown Copyright and Database Right.



GLASLYN CABLES WORKS ROUTE LEGEND

Legend

- Glaslyn Works Site Boundary
- 20m Buffer of Glaslyn Works Site Boundary
- 50m Buffer of Glaslyn Works Site Boundary
- 100m Buffer of Glaslyn Works Site Boundary
- 250m Buffer of Glaslyn Works Site Boundary
- Statutory Designated Sites for Nature Conservation
 - Special Area of Conservation (SAC)
 - Site of Special Scientific Interest (SSSI)
- Non-Statutory Designated Sites for Nature Conservation
 - Wildlife Site - Confirmed (WS)¹
 - Wildlife Site - Candidate (cWS)¹
 - North Wales Wildlife Trust Reserve (NWWT)¹
- Habitats of Principal Importance (HoPI)
 - Ancient Woodland
- Receptor
 - Community Facility
 - Residential Property
 - Visitor Accommodation

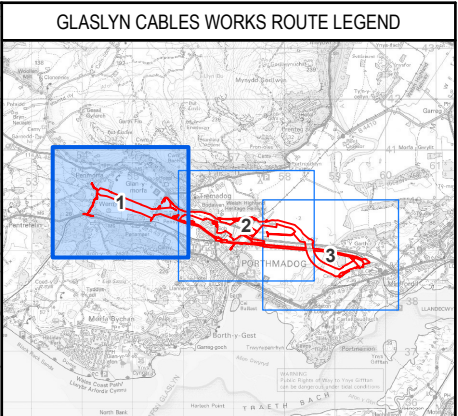
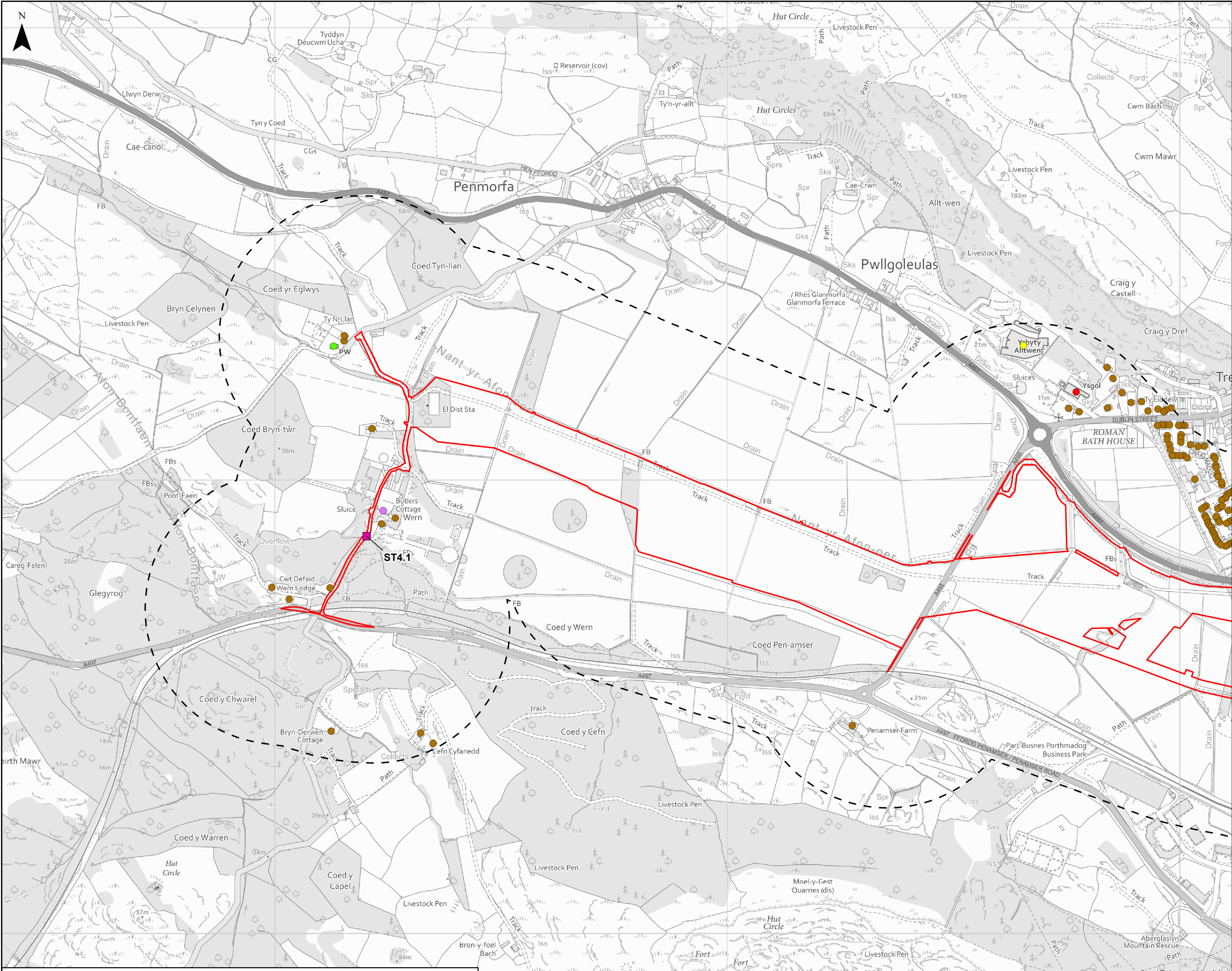
NOTES

1. Wildlife Sites and NWWT Sites data supplied by Cofnod.

A	27/08/2025	Environmental Statement	ID	GH	AS
Rev	Date	Description	GIS	Chk	App

Scheme: PENTIR TO TRAWSFYNYDD REINFORCEMENT					
Volume: VOLUME 4: GLASLYN CABLES WORKS					
Document Title: FIGURE 4.10.1 CONSTRUCTION DUST ASSESSMENT					
Creator: ID	Date: 27/08/2025	Checker: GH	Date: 27/08/2025	Approver: AS	Date: 27/08/2025
Document Type: FIGURE	Scale: 1:6,000	Format: A3	Sheets: 4 OF 4	Rev: A	

Contains OS data © Crown Copyright and database right 2025. © Crown copyright and database rights 2025 Ordnance Survey
AC0000808122. © Local Government Information House Limited copyright and database rights 2025 AC0000808122. © National Grid UK.
Background Mapping information has been reproduced from the Ordnance Survey map by permission of Ordnance Survey on behalf of
The controller of His Majesty's Stationery Office. © Crown Copyright Ordnance Survey National Grid Electricity Transmission (0040171974).
Contains Natural Resources Wales information © Natural Resources Wales and Database Right. All rights Reserved. Contains Ordnance Survey
Data. Ordnance Survey Licence number AC0000849444. Crown Copyright and Database Right.



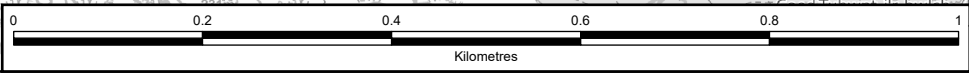
GLASLYN CABLES WORKS ROUTE LEGEND

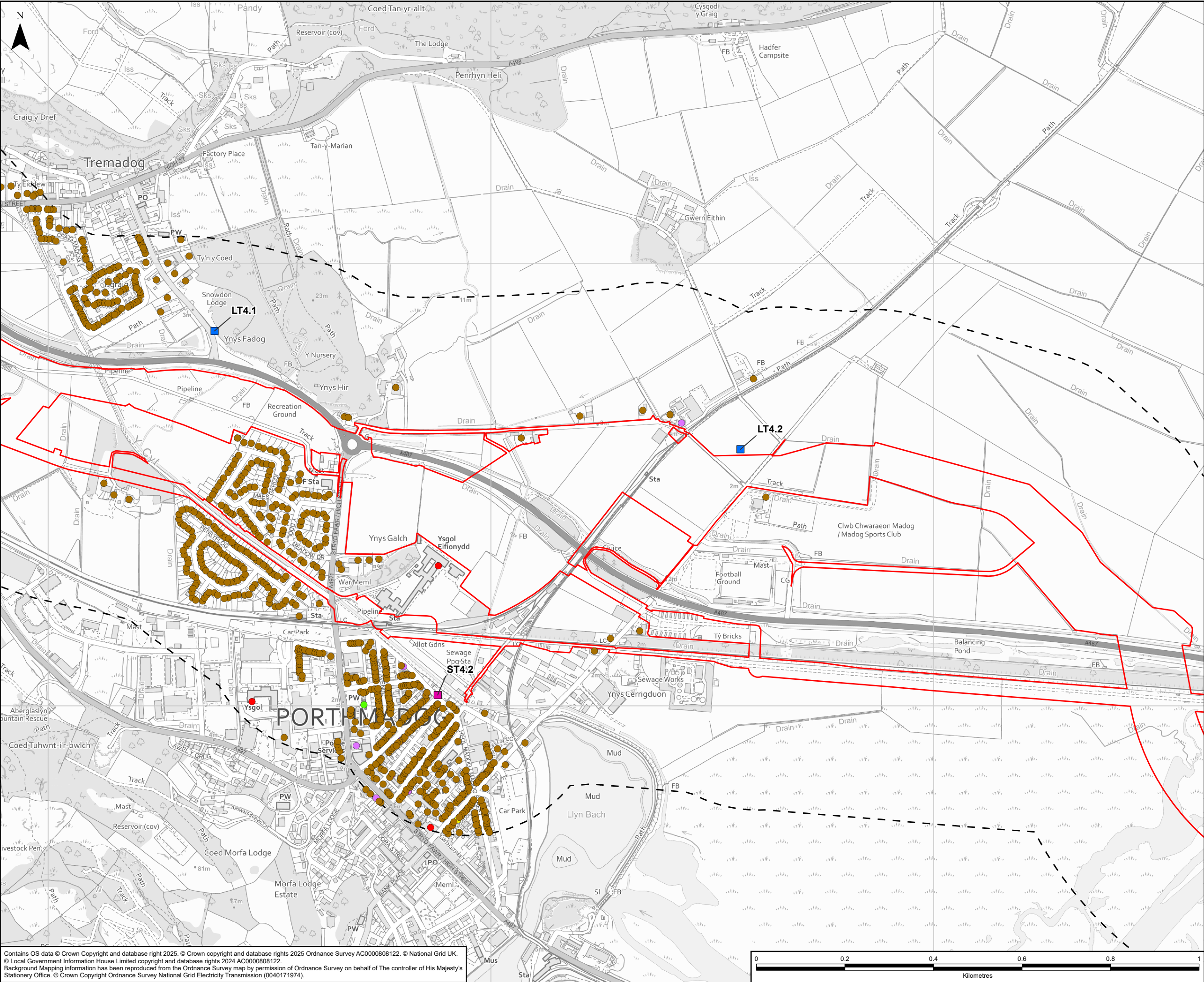
Legend

- Glaslyn Works Site Boundary
- 300m Construction Noise Study Area
- Noise Monitoring Location**
- Short Term (ST)
- Sensitive Noise Receptor**
- Educational Building
- Hotel
- Medical Facility
- Place of Worship
- Residential

A	28/08/2025	Environmental Statement	ID	ER	NL
Rev	Date	Description	GIS	Chk	App
nationalgrid					
Scheme: PENTIR TO TRAWSFYNYDD REINFORCEMENT					
Volume: VOLUME 4: GLASLYN CABLES WORKS					
Document Title: FIGURE 4.11.1 NOISE MONITORING AND SENSITIVE RECEPTOR LOCATIONS					
Creator: ID	Date: 28/08/2025	Checker: ER	Date: 28/08/2025	Approver: NL	Date: 28/08/2025
Document Type: FIGURE	Scale: 1:8,000	Format: A3	Sheets: 1 OF 3	Rev: A	

Contains OS data © Crown Copyright and database right 2025. © Crown copyright and database rights 2025 Ordnance Survey AC0000808122. © National Grid UK. © Local Government Information House Limited copyright and database rights 2024 AC0000808122. Background Mapping information has been reproduced from the Ordnance Survey map by permission of Ordnance Survey on behalf of The controller of His Majesty's Stationary Office. © Crown Copyright Ordnance Survey National Grid Electricity Transmission (0040171974).





GLASLYN CABLES WORKS ROUTE LEGEND

Legend

- Glaslyn Works Site Boundary
- 300m Construction Noise Study Area
- Noise Monitoring Location**
- Long Term (LT)
- Short Term (ST)
- Sensitive Noise Receptor**
- Educational Building
- Hotel
- Medical Facility
- Place of Worship
- Residential

A	28/08/2025	Environmental Statement	ID	ER	NL
Rev	Date	Description	GIS	Chk	App

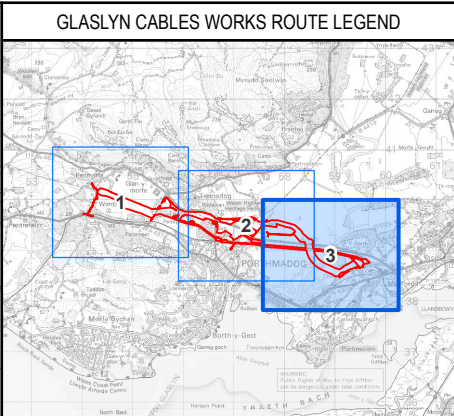
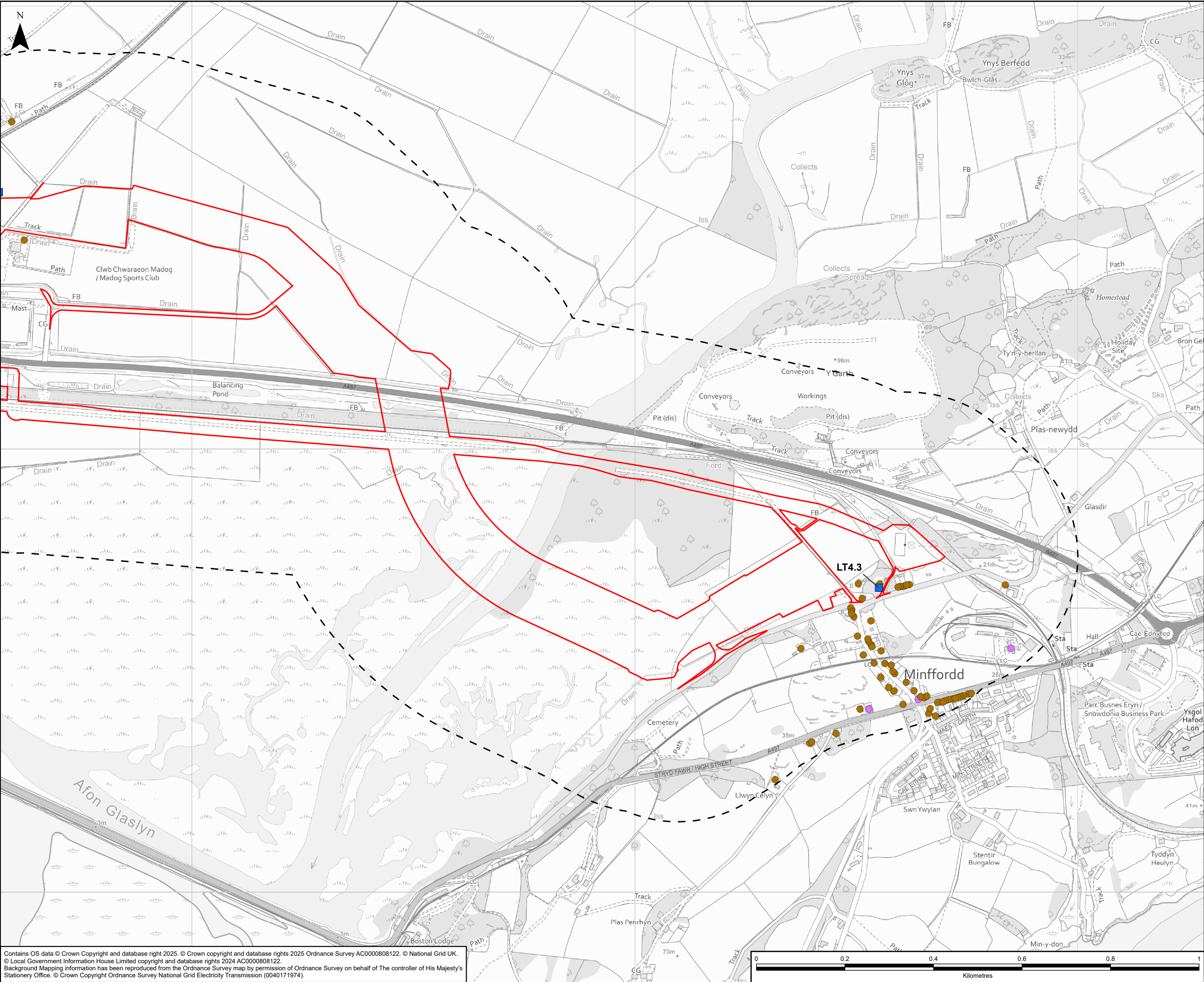
Scheme: PENTIR TO TRAWSFYNYDD REINFORCEMENT

Volume: VOLUME 4: GLASLYN CABLES WORKS

Document Title: FIGURE 4.11.1
NOISE MONITORING AND SENSITIVE RECEPTOR LOCATIONS

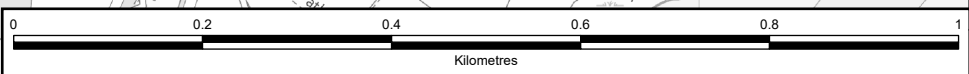
Creator: ID	Date: 28/08/2025	Checker: ER	Date: 28/08/2025	Approver: NL	Date: 28/08/2025
Document Type: FIGURE	Scale: 1:8,000	Format: A3	Sheets: 2 OF 3	Rev: A	

Contains OS data © Crown Copyright and database right 2025. © Crown copyright and database rights 2025 Ordnance Survey AC0000808122. © National Grid UK.
© Local Government Information House Limited copyright and database rights 2024 AC0000808122.
Background Mapping information has been reproduced from the Ordnance Survey map by permission of Ordnance Survey on behalf of The controller of His Majesty's Stationary Office. © Crown Copyright Ordnance Survey National Grid Electricity Transmission (0040171974).

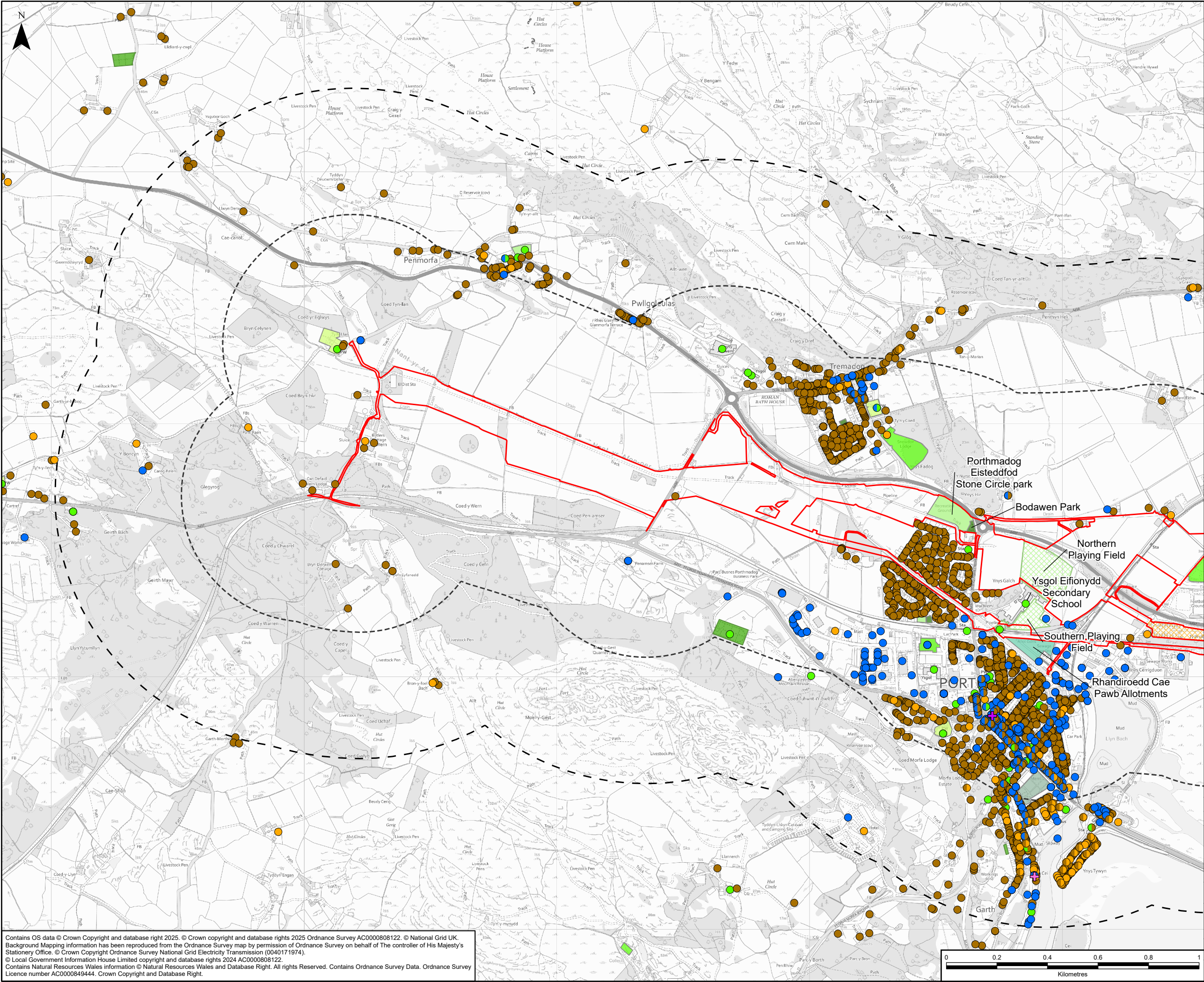


- GLASLYN CABLES WORKS ROUTE LEGEND**
- Legend**
- Glaslyn Works Site Boundary
 - 300m Construction Noise Study Area
 - Noise Monitoring Location
 - Long Term (LT)
 - Sensitive Noise Receptor
 - Hotel
 - Residential

Contains OS data © Crown Copyright and database right 2025. © Crown copyright and database rights 2025 Ordnance Survey AC0000808122. © National Grid UK.
© Local Government Information House Limited copyright and database rights 2024 AC0000808122.
Background Mapping information has been reproduced from the Ordnance Survey map by permission of Ordnance Survey on behalf of The controller of His Majesty's Stationary Office. © Crown Copyright Ordnance Survey National Grid Electricity Transmission (0040171974).



A	28/08/2025	Environmental Statement	ID	ER	NL
Rev	Date	Description	GIS	Chk	App
nationalgrid					
Scheme: PENTIR TO TRAWSFYNYDD REINFORCEMENT					
Volume: VOLUME 4: GLASLYN CABLES WORKS					
Document Title: FIGURE 4.11.1 NOISE MONITORING AND SENSITIVE RECEPTOR LOCATIONS					
Creator: ID	Date: 28/08/2025	Checker: ER	Date: 28/08/2025	Approver: NL	Date: 28/08/2025
Document Type: FIGURE	Scale: 1:8,000	Format: A3	Sheets: 3 OF 3	Rev: A	



GLASLYN CABLES WORKS ROUTE LEGEND

Legend

- Glaslyn Works Site Boundary
- 500m Buffer of Glaslyn Works Site Boundary
- 1km Buffer of Glaslyn Works Site Boundary
- Community Facility
- Residential Property
- Visitor Accommodation
- Business Premises
- Business Premises, Community Facility
- Business Premises, Residential Property
- Business Premises, Visitor Accommodation
- Community Facility , Residential Property
- Residential Property, Visitor Accommodation
- + Business Premises, Community Facility , Residential Property
- + Business Premises, Community Facility , Visitor Accommodation
- Caravan Park
- Ysgol Eifionydd School Playing Field
- Greenspace**
 - Allotments Or Community Growing Spaces
 - Cemetery
 - Other Sports Facility
 - Play Space
 - Playing Field
 - Public Park Or Garden
 - Religious Grounds

A	11/09/2025	Environmental Statement	AG	AB	JH
Rev	Date	Description	GIS	Chk	App

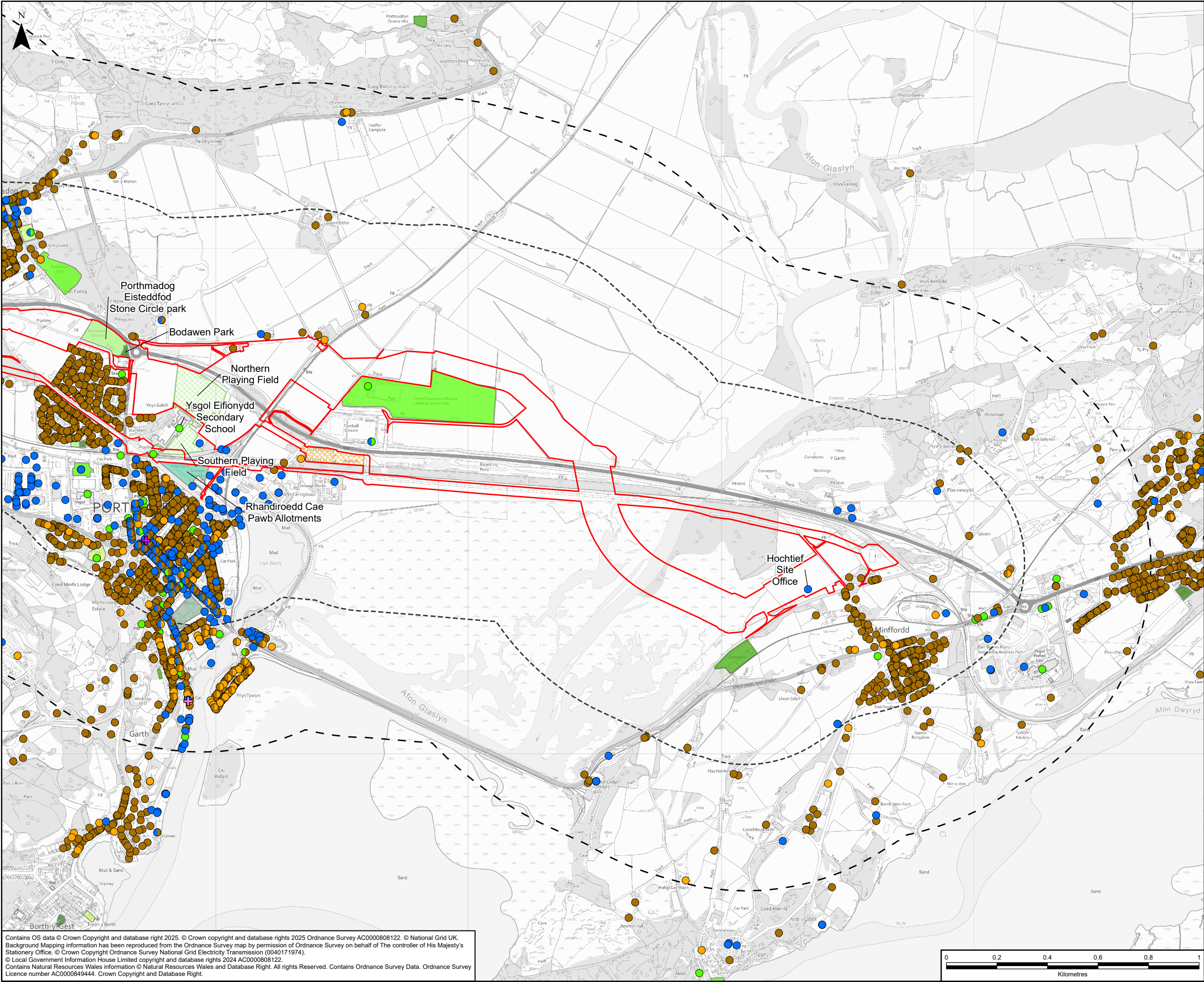
Scheme: PENTIR TO TRAWSFYNYDD REINFORCEMENT

Volume: VOLUME 4: GLASLYN CABLES WORKS

Document Title: FIGURE 4.12.1 SOCIO-ECONOMIC LAND USE RECEPTORS

Creator: AG	Date: 11/09/2025	Checker: AB	Date: 11/09/2025	Approver: JH	Date: 11/09/2025
Document Type: FIGURE	Scale: 1:14,000	Format: A3	Sheets: 1 OF 2	Rev: A	

Contains OS data © Crown Copyright and database right 2025. © Crown copyright and database rights 2025 Ordnance Survey AC0000808122. © National Grid UK. Background Mapping information has been reproduced from the Ordnance Survey map by permission of The controller of His Majesty's Stationery Office. © Crown Copyright Ordnance Survey National Grid Electricity Transmission (0040171974). © Local Government Information House Limited copyright and database rights 2024 AC0000808122. Contains Natural Resources Wales information © Natural Resources Wales and Database Right. All rights Reserved. Contains Ordnance Survey Data. Ordnance Survey Licence number AC0000849444. Crown Copyright and Database Right.



GLASLYN CABLES WORKS ROUTE LEGEND

Legend

- Glaslyn Works Site Boundary
- 500m Buffer of Glaslyn Works Site Boundary
- 1km Buffer of Glaslyn Works Site Boundary
- Community Facility
- Residential Property
- Visitor Accommodation
- Business Premises
- Business Premises, Community Facility
- Business Premises, Residential Property
- Business Premises, Visitor Accommodation
- Community Facility, Residential Property
- Residential Property, Visitor Accommodation
- Business Premises, Community Facility, Residential Property
- Business Premises, Community Facility, Visitor Accommodation
- Caravan Park
- Ysgol Eifionydd School Playing Field
- Greenspace**
 - Allotments Or Community Growing Spaces
 - Cemetery
 - Other Sports Facility
 - Play Space
 - Playing Field
 - Public Park Or Garden
 - Religious Grounds

A	11/09/2025	Environmental Statement	AG	AB	JH
Rev	Date	Description	GIS	Chk	App

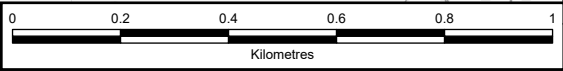
Scheme: PENTIR TO TRAWSFYNYDD REINFORCEMENT

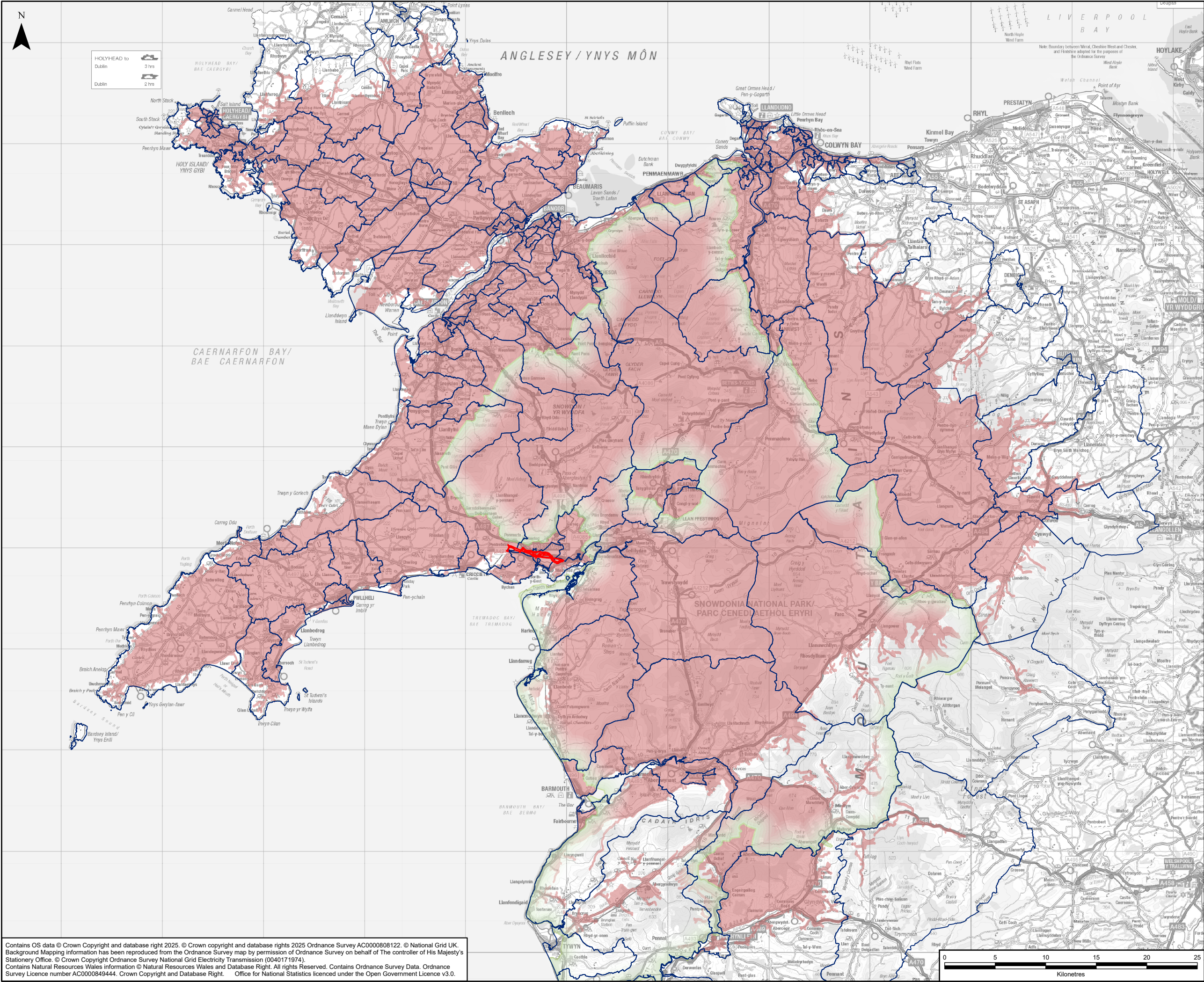
Volume: VOLUME 4: GLASLYN CABLES WORKS

Document Title: FIGURE 4.12.1 SOCIO-ECONOMIC LAND USE RECEPTORS

Creator: AG	Date: 11/09/2025	Checker: AB	Date: 11/09/2025	Approver: JH	Date: 11/09/2025
Document Type: FIGURE	Scale: 1:14,000	Format: A3	Sheets: 2 OF 2	Rev: A	

Contains OS data © Crown Copyright and database right 2025. © Crown copyright and database rights 2025 Ordnance Survey AC0000808122. © National Grid UK. Background Mapping information has been reproduced from the Ordnance Survey map by permission of Ordnance Survey on behalf of The controller of His Majesty's Stationery Office. © Crown Copyright Ordnance Survey National Grid Electricity Transmission (0040171974). © Local Government Information House Limited copyright and database rights 2024 AC0000808122. Contains Natural Resources Wales information © Natural Resources Wales and Database Right. All rights Reserved. Contains Ordnance Survey Data. Ordnance Survey Licence number AC0000849444. Crown Copyright and Database Right.





Legend

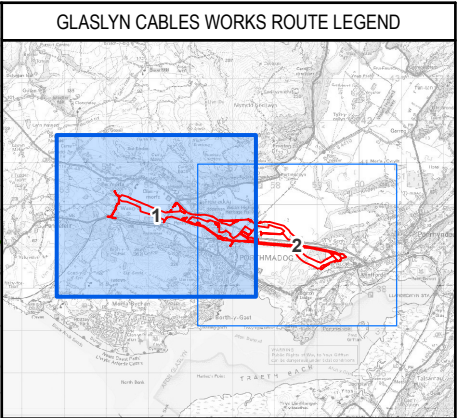
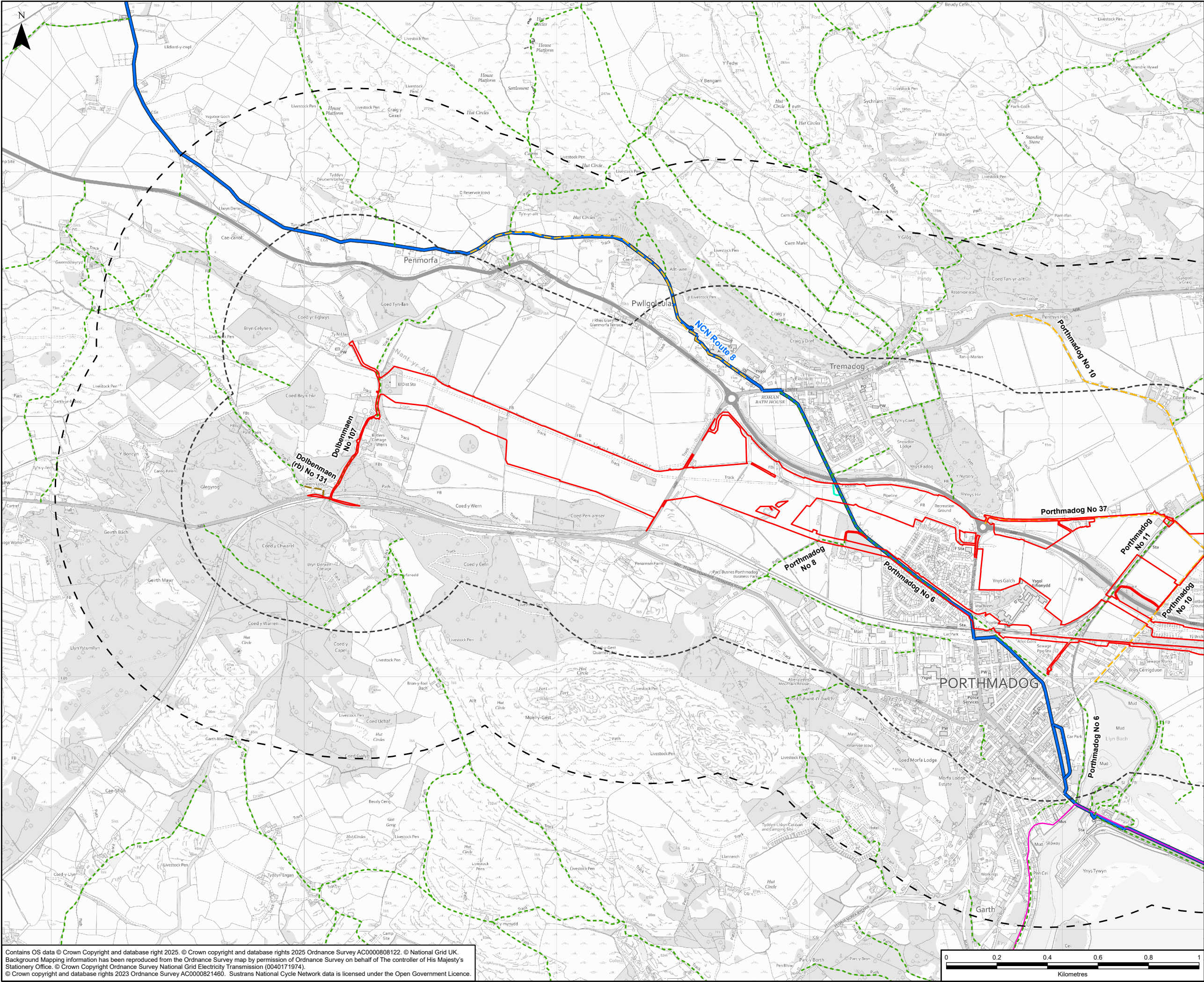
- Glaslyn Works Site Boundary
- National Park
- Lower Super Output Area (LSOA)

Drive Time Analysis for an Average Wednesday Morning at 9.30am

- 0 - 60 Minutes

NOTES					
1: Figure shows 60 minute peak hour drive time from the Glaslyn works site access points.					
A	05/09/2025	Environmental Statement	AB	EH	JH
Rev	Date	Description	GIS	Chk	App
nationalgrid					
Scheme: PENTIR TO TRAWSFYNYDD REINFORCEMENT					
Volume: VOLUME 4: GLASLYN CABLES WORKS					
Document Title: FIGURE 4.12.2 60 MINUTE PEAK HOUR DRIVE TIME FROM GLASLYN WORKS SITE					
Creator:	Date:	Checker:	Date:	Approver:	Date:
AB	05/09/2025	EH	05/09/2025	JH	05/09/2025
Document Type:	Scale:	Format:	Sheets:	Rev:	
FIGURE	1:350,000	A3	1 OF 1	A	

Contains OS data © Crown Copyright and database right 2025. © Crown copyright and database rights 2025 Ordnance Survey AC0000808122. © National Grid UK. Background Mapping information has been reproduced from the Ordnance Survey map by permission of Ordnance Survey on behalf of The controller of His Majesty's Stationery Office. © Crown Copyright Ordnance Survey National Grid Electricity Transmission (0040171974). Contains Natural Resources Wales information © Natural Resources Wales and Database Right. All rights Reserved. Contains Ordnance Survey Data. Ordnance Survey Licence number AC0000849444. Crown Copyright and Database Right. Office for National Statistics licenced under the Open Government Licence v3.0.



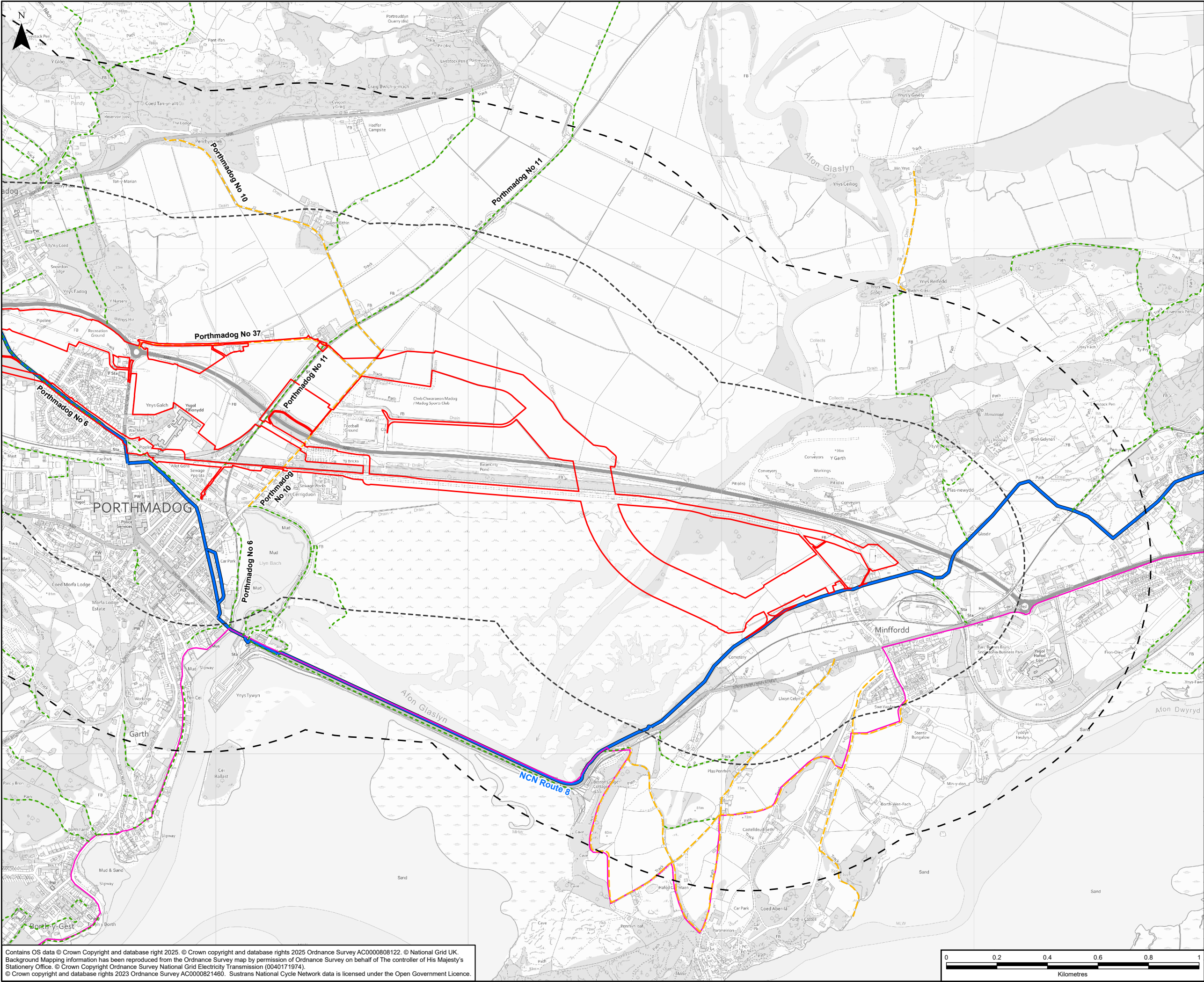
- Legend**
- Glaslyn Works Site Boundary
 - 500m Buffer of Glaslyn Works Site Boundary
 - 1km Buffer of Glaslyn Works Site Boundary
 - Cycle Route Diversion
 - Wales Coast Path
 - Public Right of Way (PRoW)
 - Footpath
 - Bridleway
 - Restricted Byway
 - Cycle Network
 - National Cycle Network (NCN) Route

Contains OS data © Crown Copyright and database right 2025. © Crown copyright and database rights 2025 Ordnance Survey AC0000808122. © National Grid UK. Background Mapping information has been reproduced from the Ordnance Survey map by permission of Ordnance Survey on behalf of The controller of His Majesty's Stationery Office. © Crown Copyright Ordnance Survey National Grid Electricity Transmission (0040171974). © Crown copyright and database rights 2023 Ordnance Survey AC0000821460. Sustrans National Cycle Network data is licensed under the Open Government Licence.



A	08/09/2025	Environmental Statement	AG	AB	JH
Rev	Date	Description	GIS	Chk	App
nationalgrid					
Scheme: PENTIR TO TRAWSFYNYDD REINFORCEMENT					
Volume: VOLUME 4: GLASLYN CABLES WORKS					
Document Title: FIGURE 4.12.3 PUBLIC RIGHTS OF WAY					
Creator: AG	Date: 08/09/2025	Checker: AB	Date: 08/09/2025	Approver: JH	Date: 08/09/2025
Document Type: FIGURE	Scale: 1:14,000	Format: A3	Sheets: 1 OF 2	Rev: A	

Document Path: \\na.aecomnet.com\lifs\EMEA\Manchester-UK\MCR5\DCS\Projects\EGE\60686216_NWWC_GIS2\900_CAD_GIS\920_GIS\02_Maps\PTR - Environmental Statement\PTR_ES_Chp12_Fig_SEc_PublicRightsOfWay.aprx



GLASLYN CABLES WORKS ROUTE LEGEND

Legend

- Glaslyn Works Site Boundary
- 500m Buffer of Glaslyn Works Site Boundary
- 1km Buffer of Glaslyn Works Site Boundary
- Wales Coast Path
- Public Right of Way (PRoW)
 - Footpath
 - Bridleway
- Cycle Network
 - National Cycle Network (NCN) Route

A	08/09/2025	Environmental Statement	AG	AB	JH
Rev	Date	Description	GIS	Chk	App

nationalgrid

Scheme: PENTIR TO TRAWSFYNYDD REINFORCEMENT

Volume: VOLUME 4: GLASLYN CABLES WORKS

Document Title: FIGURE 4.12.3 PUBLIC RIGHTS OF WAY

Creator: AG	Date: 08/09/2025	Checker: AB	Date: 08/09/2025	Approver: JH	Date: 08/09/2025
Document Type: FIGURE	Scale: 1:14,000	Format: A3	Sheets: 2 OF 2	Rev: A	

Contains OS data © Crown Copyright and database right 2025. © Crown copyright and database rights 2025 Ordnance Survey AC0000808122. © National Grid UK. Background Mapping information has been reproduced from the Ordnance Survey map by permission of Ordnance Survey on behalf of The controller of His Majesty's Stationery Office. © Crown Copyright Ordnance Survey National Grid Electricity Transmission (0040171974). © Crown copyright and database rights 2023 Ordnance Survey AC0000821460. Sustrans National Cycle Network data is licensed under the Open Government Licence.

National Grid plc
National Grid House,
Warwick Technology Park,
Gallows Hill, Warwick.
CV34 6DA United Kingdom

Registered in England and Wales
No. 4031152
nationalgrid.com