



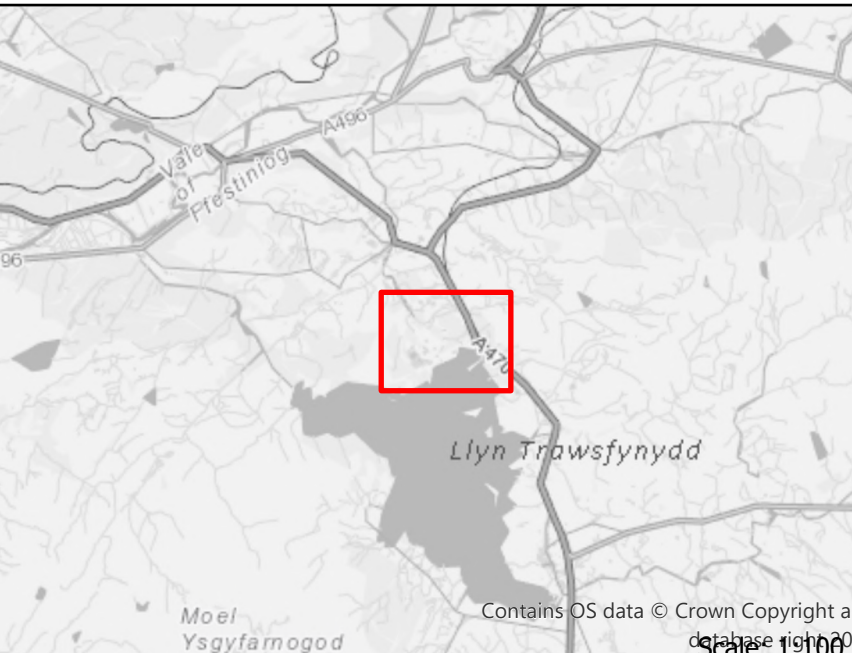
SITE LOCATION PLAN (TCPA

Legenc

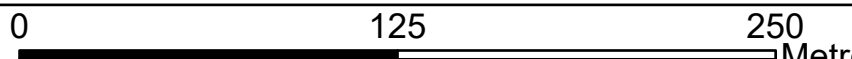
-  Boundary of the Proposed Works
-  Land in control of the applicant

Notes

This drawing is scaled at paper size A1, therefore any prints taken at smaller sizes will affect accuracy of the measurement units and should not be scaled against



Coordinate System: British National Grid
Sheet X Centroid Coordinate: 269411 55E Sheet Y Centroid Coordinate: 338385 44N



BACKGROUND MAPPING INFORMATION HAS BEEN REPRODUCED FROM THE ORDNANCE SURVEY BY PERMISSION OF ORDNANCE SURVEY OF THE CONTROLLER OF HER MAJESTY'S STATIONERY OFFICE. © CROWN COPYRIGHT AND DATABASE RIGHTS 2022. ORDNANCE SURVEY AC0000808122

P01	SEP 25	FIRST	PN	SB	RW
Issue	Date	Remarks	Drawn	Checked	Approved

Title

SITE LOCATION PLAN (TCPA)

national**ari**

Figure Number

PTC1/PTNO - TRAWSEYNY

Drawing Reference

PTNO-WSP-SS51-C00484-DRW-CP-0000

Scale	Sheet Size	Sheet	Issue
1:2,500	A1	SHEET 1 OF 1	1