

For Planning

GENERAL NOTES

ALL BAKERHICKS DRAWINGS ARE TO BE READ IN CONJUNCTION WITH THE GENERAL NOTES DRAWINGS, THE RELEVANT BAKERHICKS SPECIFICATIONS AND ALL RELEVANT ARCHITECTS AND SERVICE ENGINEERS DRAWINGS AND SPECIFICATION.

ALL LEVELS ARE IN METRES ABOVE ORDNANCE DATUM.

ALL DIMENSIONS ARE IN MILLIMETRES (UNITS).

DO NOT SCALE ANY ENGINEERING DRAWINGS OR DIGITAL DATA. IF IN DOUBT ASK WORK TO FIGURED DIMENSIONS ONLY. ANY DISCREPANCIES IN DIMENSIONS ARE TO BE REFERRED TO ENGINEER BEFORE WORK IS PUT TO HAND.

THE CONTRACTOR MUST ADVISE THE ARCHITECT AND ENGINEER OF ANY DISCREPANCIES BETWEEN THE CONTRACT DRAWINGS AND/OR SITE CONDITIONS / DIMENSIONS AT THE EARLIEST POSSIBLE OPPORTUNITY.

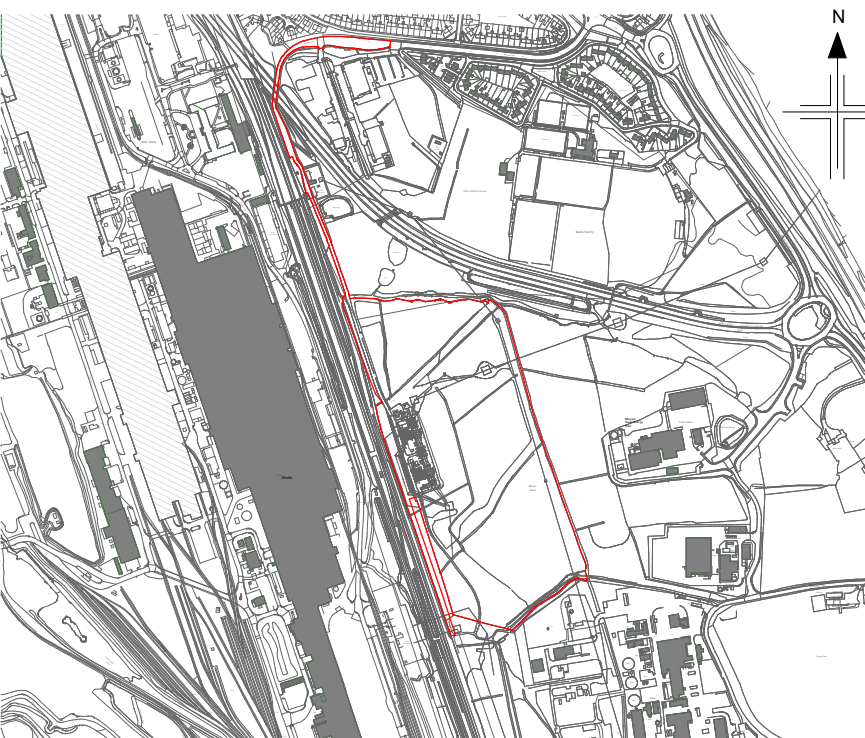
REVISION NOTES ARE FOR GUIDANCE ONLY. FOR SPECIFIC DETAILS, REFER TO CLOUDED AREA ON DRAWINGS FOR MOST RECENT AMENDMENTS.

ALL DIMENSIONS AND LEVELS ARE TO BE CHECKED ON SITE BY THE CONTRACTOR OR HIS SUB-CONTRACTOR PRIOR TO PREPARING ANY WORKING DRAWINGS OR COMMENCING ON SITE.

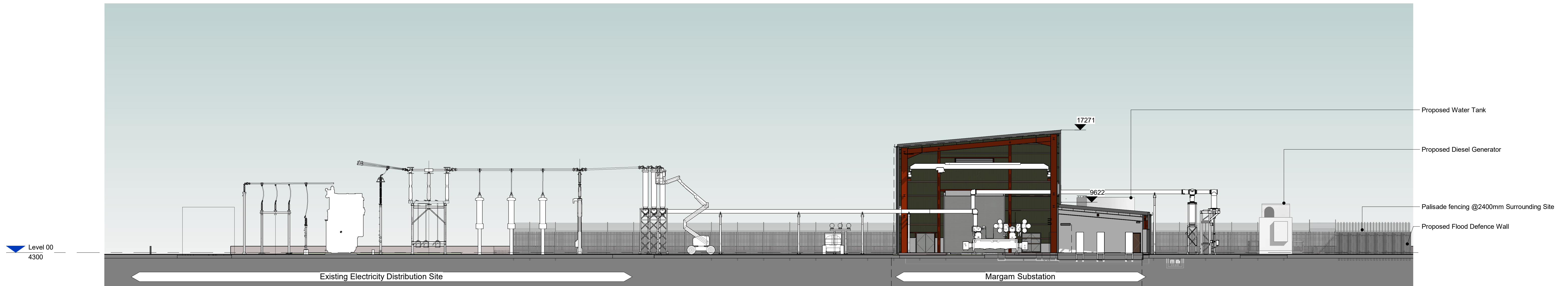
ALL WORK HAS TO BE CARRIED OUT WITH THE REQUIREMENTS OF THE RELEVANT STATUTORY AUTHORITIES AND REGULATIONS.

ALL METHOD STATEMENTS SHOULD BE SUBMITTED TO THE ARCHITECT / CDM PRINCIPAL DESIGNER AND ENGINEER FOR REVIEW AT LEAST TWO WEEKS BEFORE CARRYING OUT THE WORK.

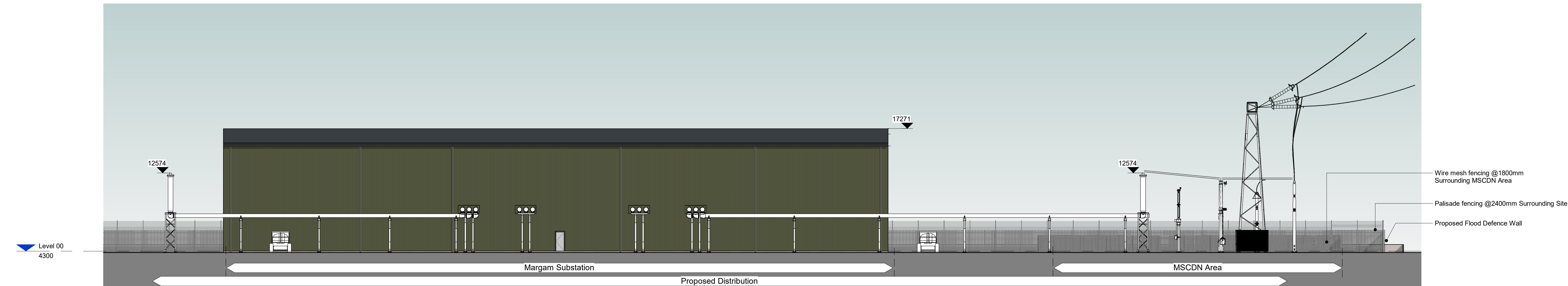
ALL PROPRIETARY PRODUCTS TO BE AS SPECIFIED OR EQUAL APPROVED.



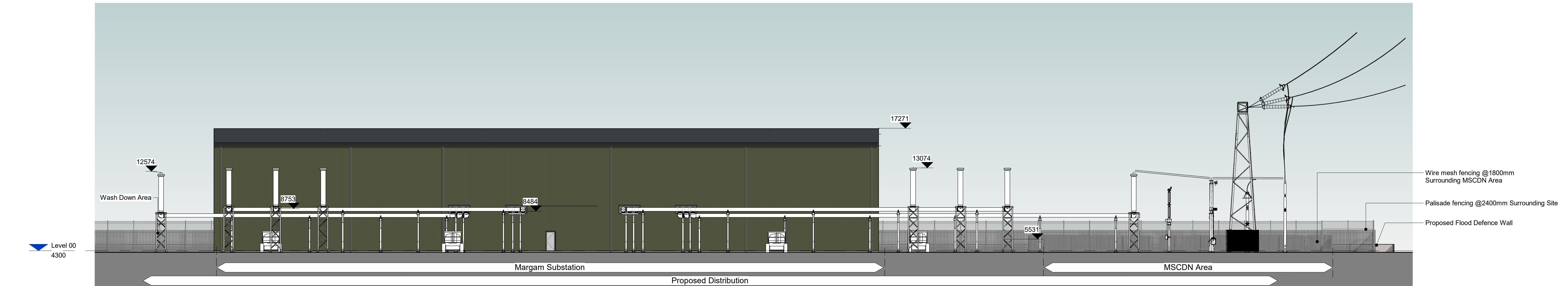
KEYPLAN



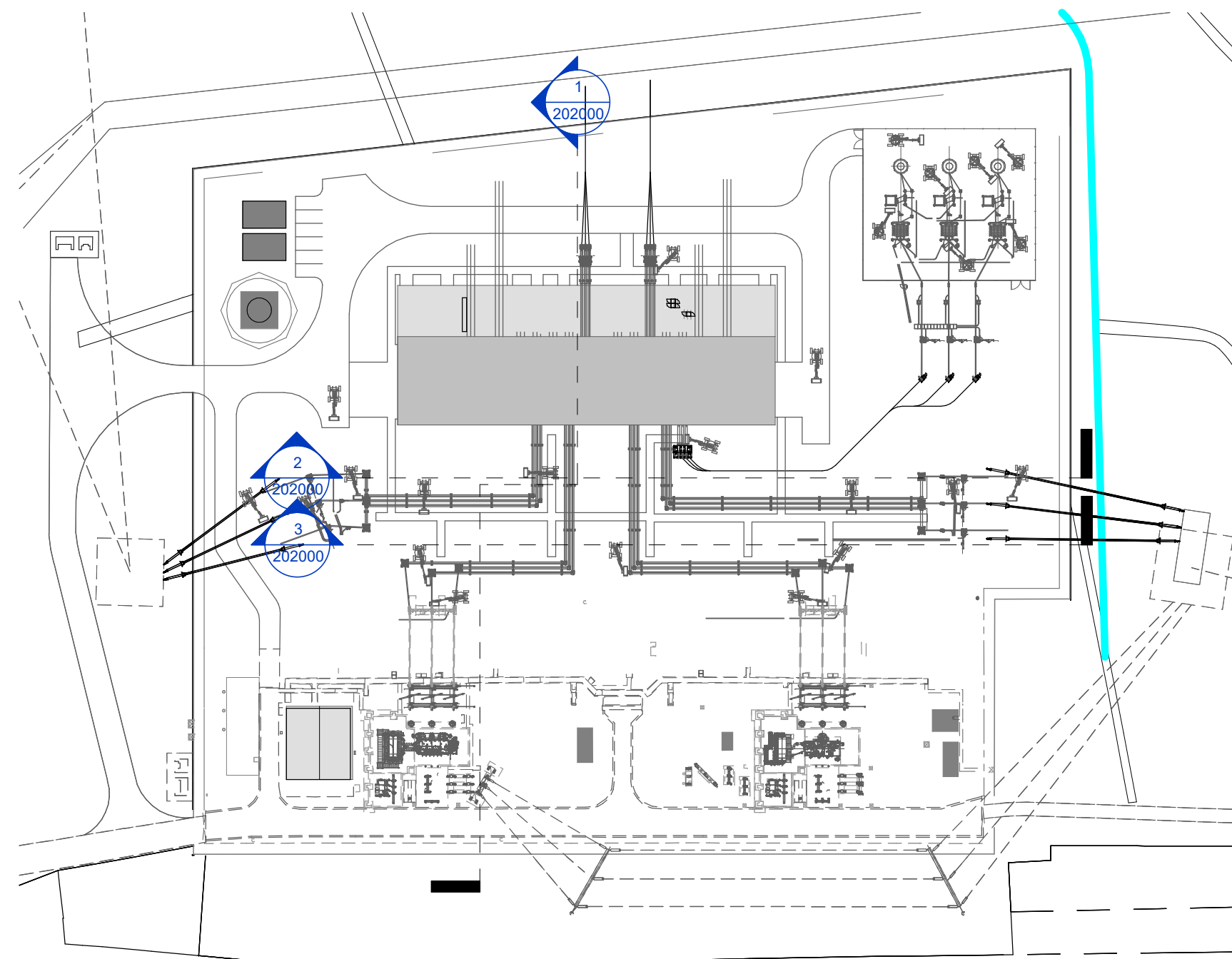
1 | Site Section AA  
Scale: 1 : 200



2 | Site Section BB  
Scale: 1 : 200



3 | Site Section CC  
Scale: 1 : 200



4 | 00\_Context Elevations Key Plan  
Scale: 1 : 1000

PG4	[S] For Review and Comment: Planning	AL	OTI / PC	06/08/25
PG3	Issued for planning, comments incorporated following client feedback	GP	OTI / RC	24/04/25
PG2	Updated materials for planning purposes	OTI	PC / RW	24/02/25
PG1	First Issue	MD	OT / RW	30/08/24
Rev	Description	Drawn	Checked / Approved	Date

nationalgrid

Master Scheme No:	Sub-Scheme No:	Site:
101677		MARGAM

Scheme Name:
Margam Connection

Document Title:
Margam GIS Hall - Context Elevations

Created by:	Date:	Checked by:	Date:	Approved by:	Date:
OT	30/09/24	OT	30/09/24	RW	30/09/24
Development Eng:	Document Type:	Scale:	Format:	Sheet(s):	Rev
DWG	As indicated	A0	1 OF 1	PG4	

National Grid Document Number:
20_LOR_0009

MARPT-BHK-01-ZZ-DG-A-202000