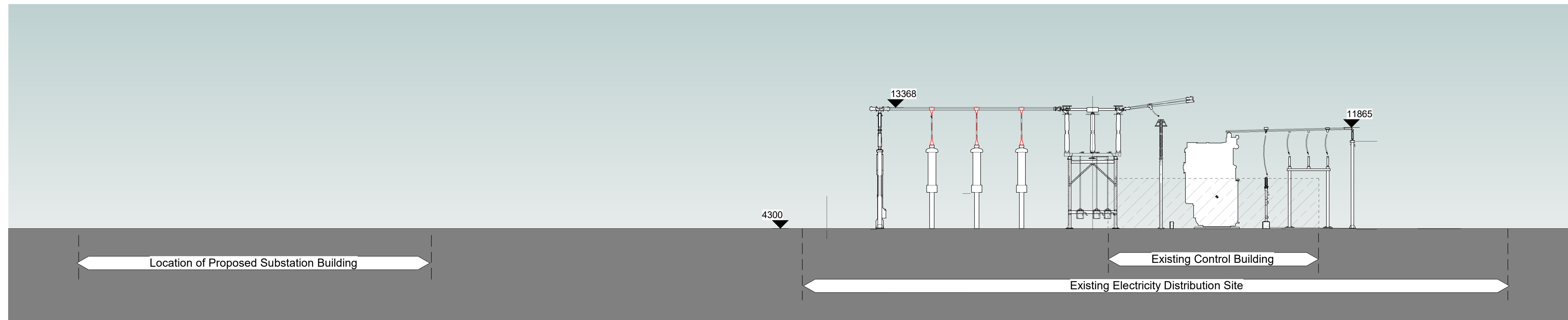


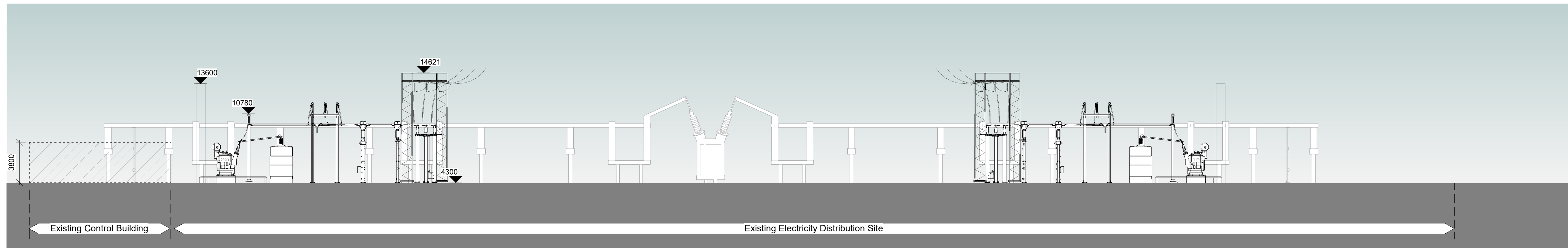
1 Existing GA Site Plan

Scale: 1 : 200



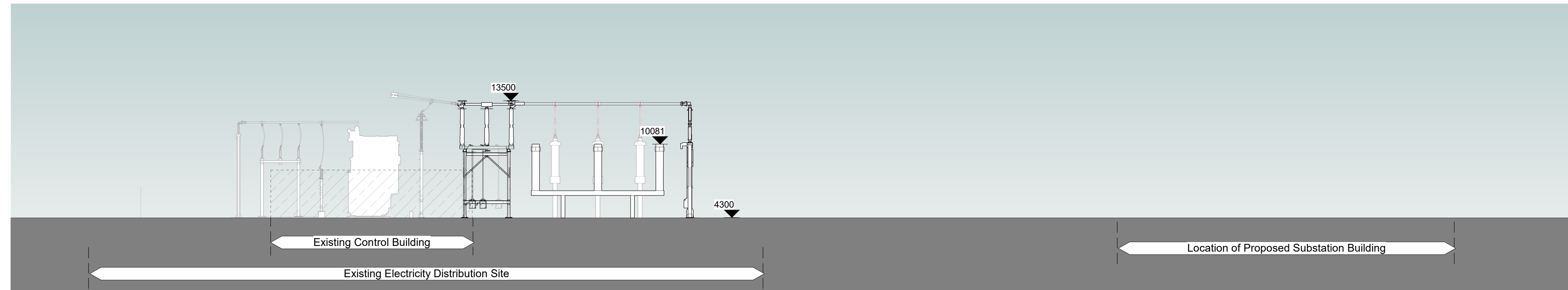
2 Existing Context Elevation AA

Scale: 1 : 200



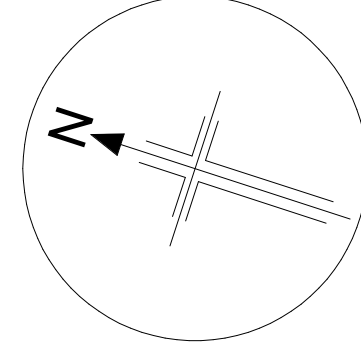
3 Existing Context Elevation BB

Scale: 1 : 200



4 Existing Context Elevation CC

Scale: 1 : 200



For Planning

GENERAL NOTES

ALL BAKERHICKS DRAWINGS ARE TO BE READ IN CONJUNCTION WITH THE GENERAL NOTES DRAWINGS, THE RELEVANT BAKERHICKS SPECIFICATIONS AND ALL RELEVANT ARCHITECTS AND SERVICE ENGINEERS DRAWINGS AND SPECIFICATION.

ALL LEVELS ARE IN METRES ABOVE ORDNANCE DATUM.

ALL DIMENSIONS ARE IN MILLIMETRES (UNITS).

DO NOT SCALE ANY ENGINEERING DRAWINGS OR DIGITAL DATA. IF IN DOUBT ASK. WORK TO FIGURED DIMENSIONS ONLY. ANY DISCREPANCIES IN DIMENSIONS ARE TO BE REFERRED TO ENGINEER BEFORE WORK IS PUT TO HAND.

THE CONTRACTOR MUST ADVISE THE ARCHITECT AND ENGINEER OF ANY DISCREPANCIES BETWEEN THE CONTRACT DRAWINGS AND/OR SITE CONDITIONS / DIMENSIONS AT THE EARLIEST POSSIBLE OPPORTUNITY.

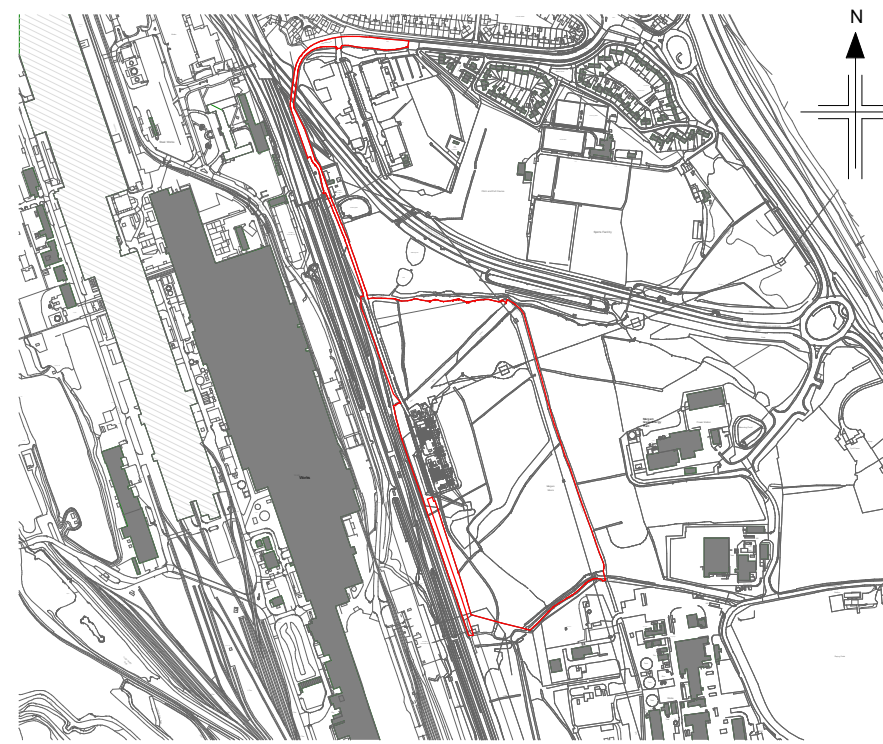
REVISION NOTES ARE FOR GUIDANCE ONLY. FOR SPECIFIC DETAILS, REFER TO CLOUDED AREA ON DRAWINGS FOR MOST RECENT AMENDMENTS.

ALL DIMENSIONS AND LEVELS ARE TO BE CHECKED ON SITE BY THE CONTRACTOR OR HIS SUB-CONTRACTOR PRIOR TO PREPARING ANY WORKING DRAWINGS OR COMMENCING ON SITE.

ALL WORK HAS TO BE CARRIED OUT WITH THE REQUIREMENTS OF THE RELEVANT STATUTORY AUTHORITIES AND REGULATIONS.

ALL METHOD STATEMENTS SHOULD BE SUBMITTED TO THE ARCHITECT / CDM PRINCIPAL DESIGNER AND ENGINEER FOR REVIEW AT LEAST TWO WEEKS BEFORE CARRYING OUT THE SAID WORKS.

ALL PROPRIETARY PRODUCTS TO BE AS SPECIFIED OR EQUAL APPROVED.



KEYPLAN

PO4	[S] For Review and Comment: Planning	AL	OTI / PC	06/08/25
PO3	Issued for planning, comments incorporated	GP	OTI / RC	24/04/25
PO2	Issued for planning, comments incorporated	GW	OTI / RW	10/02/25
PO1	First Issue	DSB	RW/JK	03/02/25
Rev	Description	Cont	Chk'd / App'd	Date

nationalgrid

Master Scheme No:	Sub-Scheme No:	Site:
101677		MARGAM

Scheme Name:
Margam Connection

Document Title:
Margam GIS Hall - Context Elevations - Existing

Created by:	Date:	Checked by:	Date:	Approved by:	Date:
DSB	29/01/2025	RW	29/01/2025	JK	29/01/2025
Development Eng:	Document Type:	Scale:	Format:	Sheet(s):	Rev:
DWG	DWG	1 : 200	A0	1 OF 1	PO4

National Grid Document Number:
20_LOR_0052

MARPT-BHK-01-DZ-ZG-A-202100